

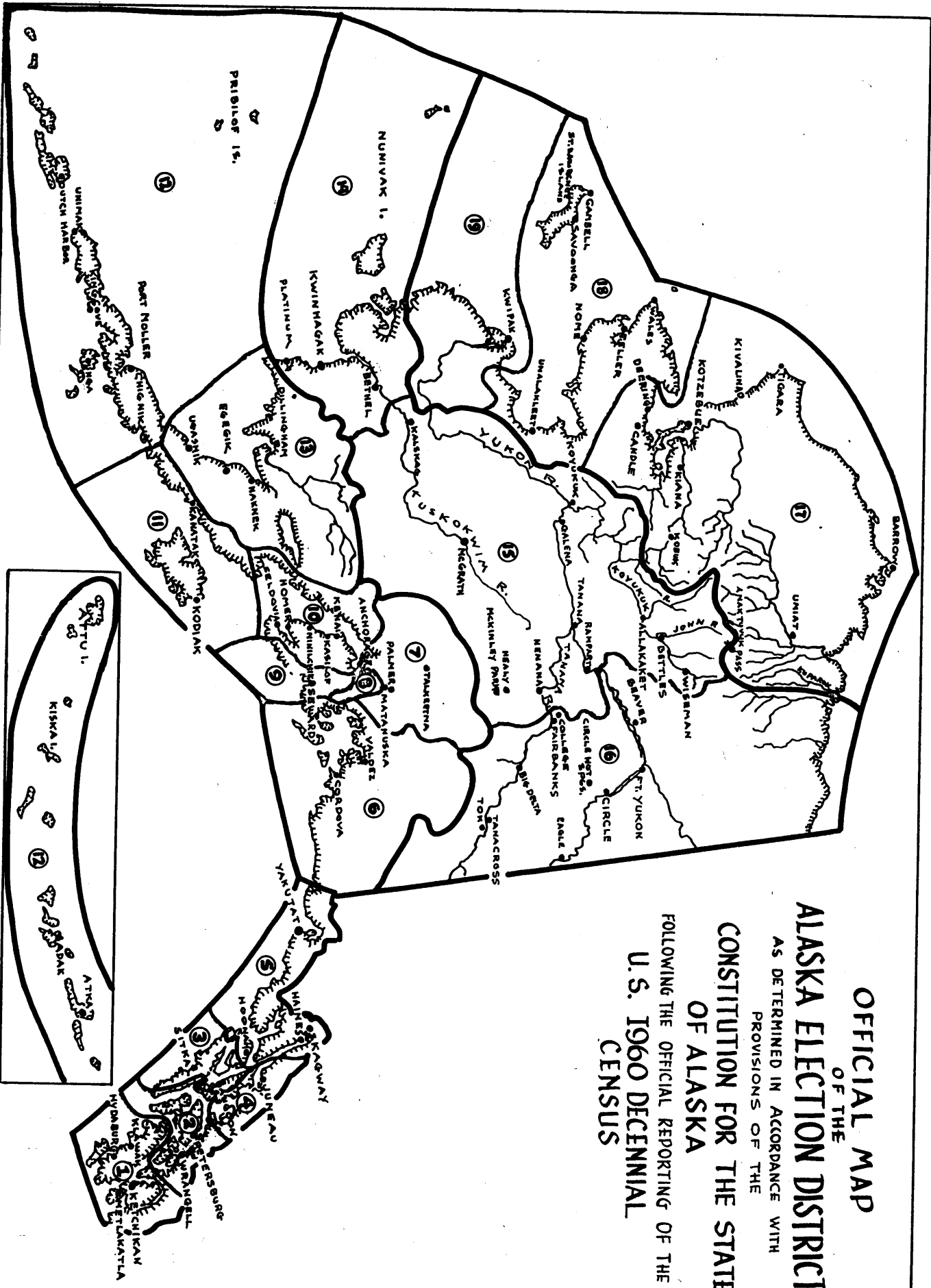
LDIR#159B

ELECTION

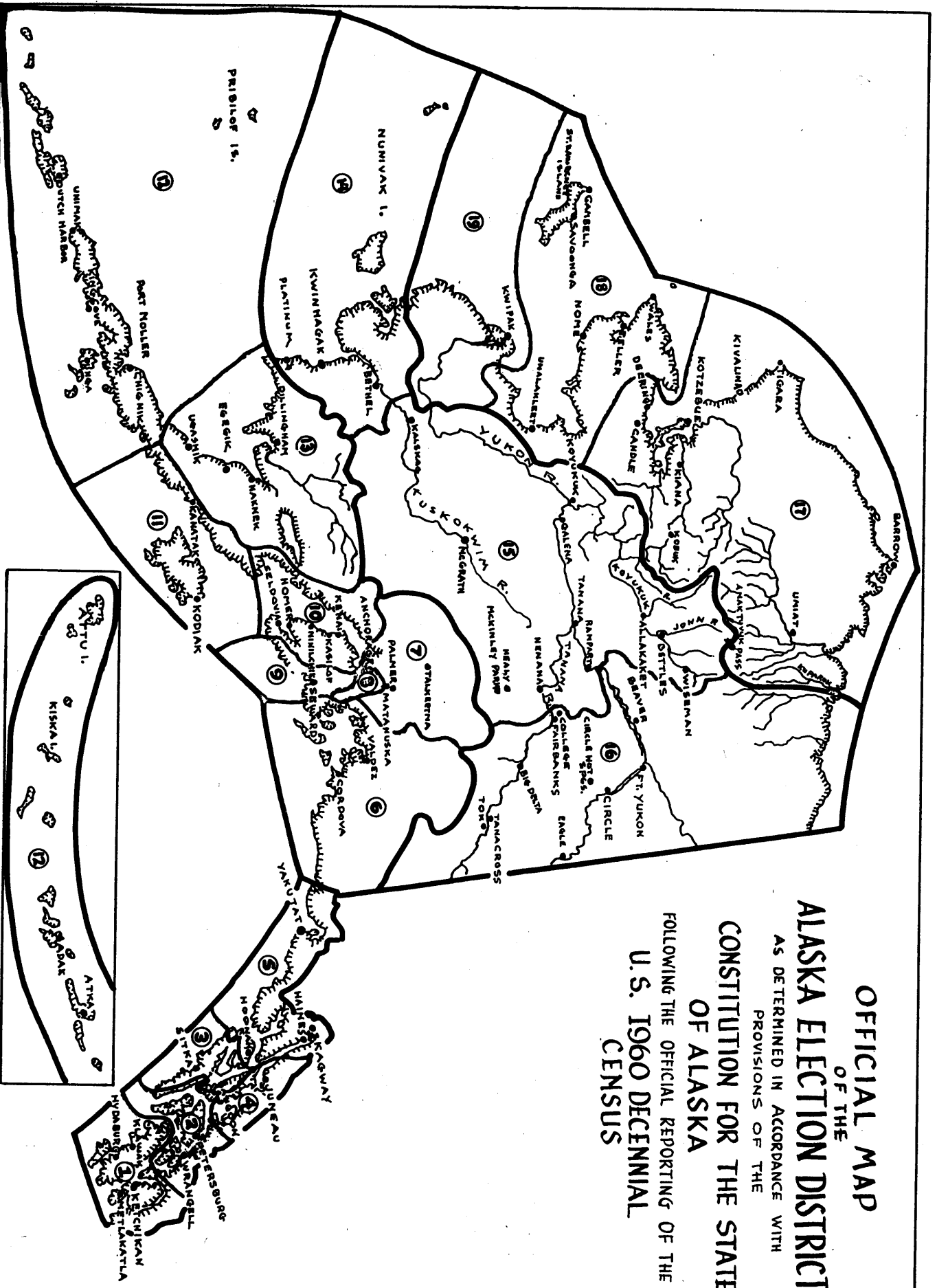
DISTRICTS

1960 CENSUS

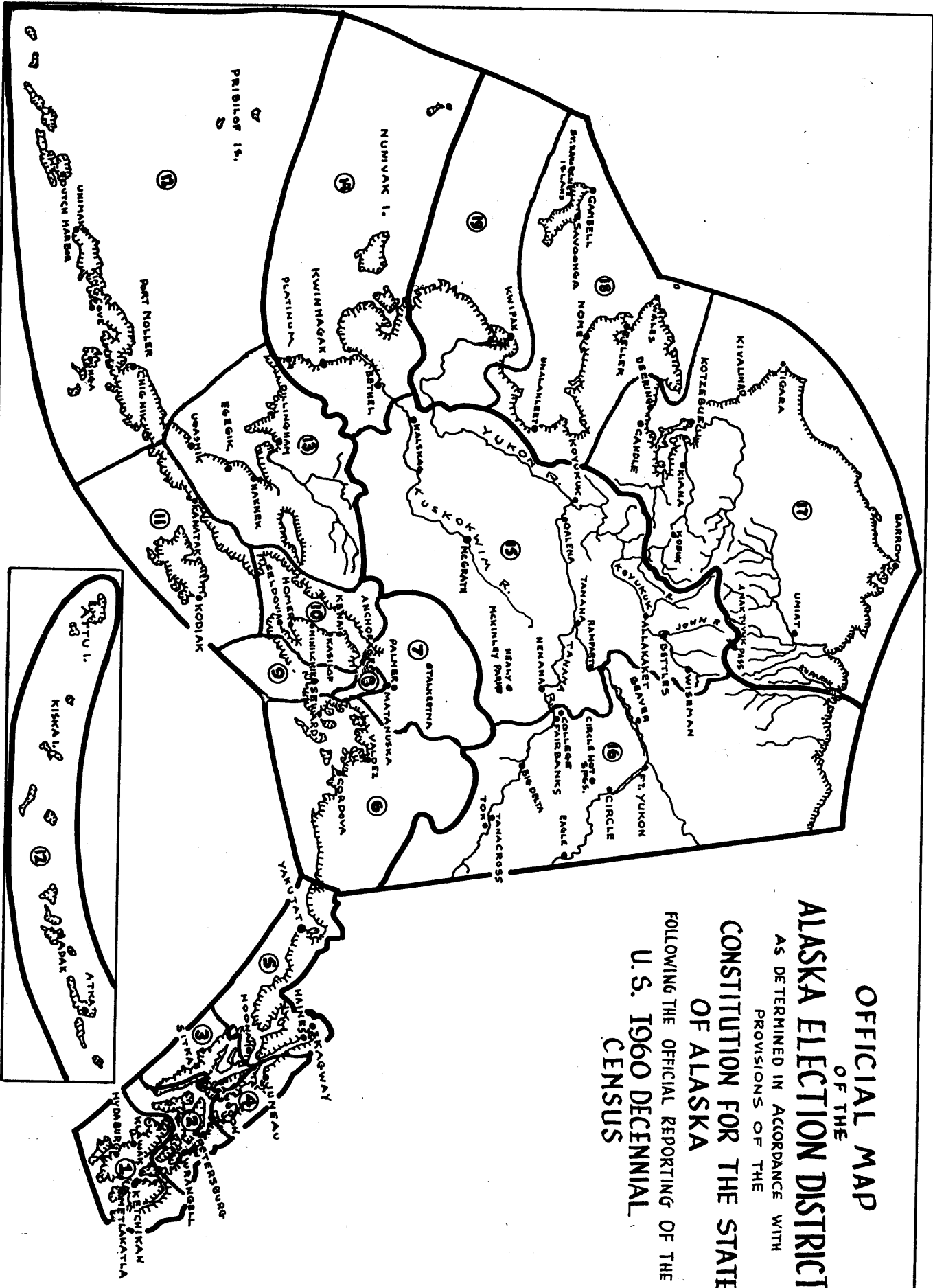
OFFICIAL MAP
 OF THE
 ALASKA ELECTION DISTRICTS
 AS DETERMINED IN ACCORDANCE WITH
 PROVISIONS OF THE
 CONSTITUTION FOR THE STATE
 OF ALASKA
 FOLLOWING THE OFFICIAL REPORTING OF THE
 U. S. 1960 DECENNIAL
 CENSUS



OFFICIAL MAP
 OF THE
 ALASKA ELECTION DISTRICTS
 AS DETERMINED IN ACCORDANCE WITH
 PROVISIONS OF THE
 CONSTITUTION FOR THE STATE
 OF ALASKA
 FOLLOWING THE OFFICIAL REPORTING OF THE
 U. S. 1960 DECENNIAL
 CENSUS



OFFICIAL MAP
 OF THE
ALASKA ELECTION DISTRICTS
 AS DETERMINED IN ACCORDANCE WITH
 PROVISIONS OF THE
**CONSTITUTION FOR THE STATE
 OF ALASKA**
 FOLLOWING THE OFFICIAL REPORTING OF THE
**U. S. 1960 DECENNIAL
 CENSUS**



OFFICIAL MAP
 OF THE
 ALASKA ELECTION DISTRICTS
 AS DETERMINED IN ACCORDANCE WITH
 PROVISIONS OF THE
 CONSTITUTION FOR THE STATE
 OF ALASKA
 FOLLOWING THE OFFICIAL REPORTING OF THE
 U. S. 1960 DECENNIAL
 CENSUS

