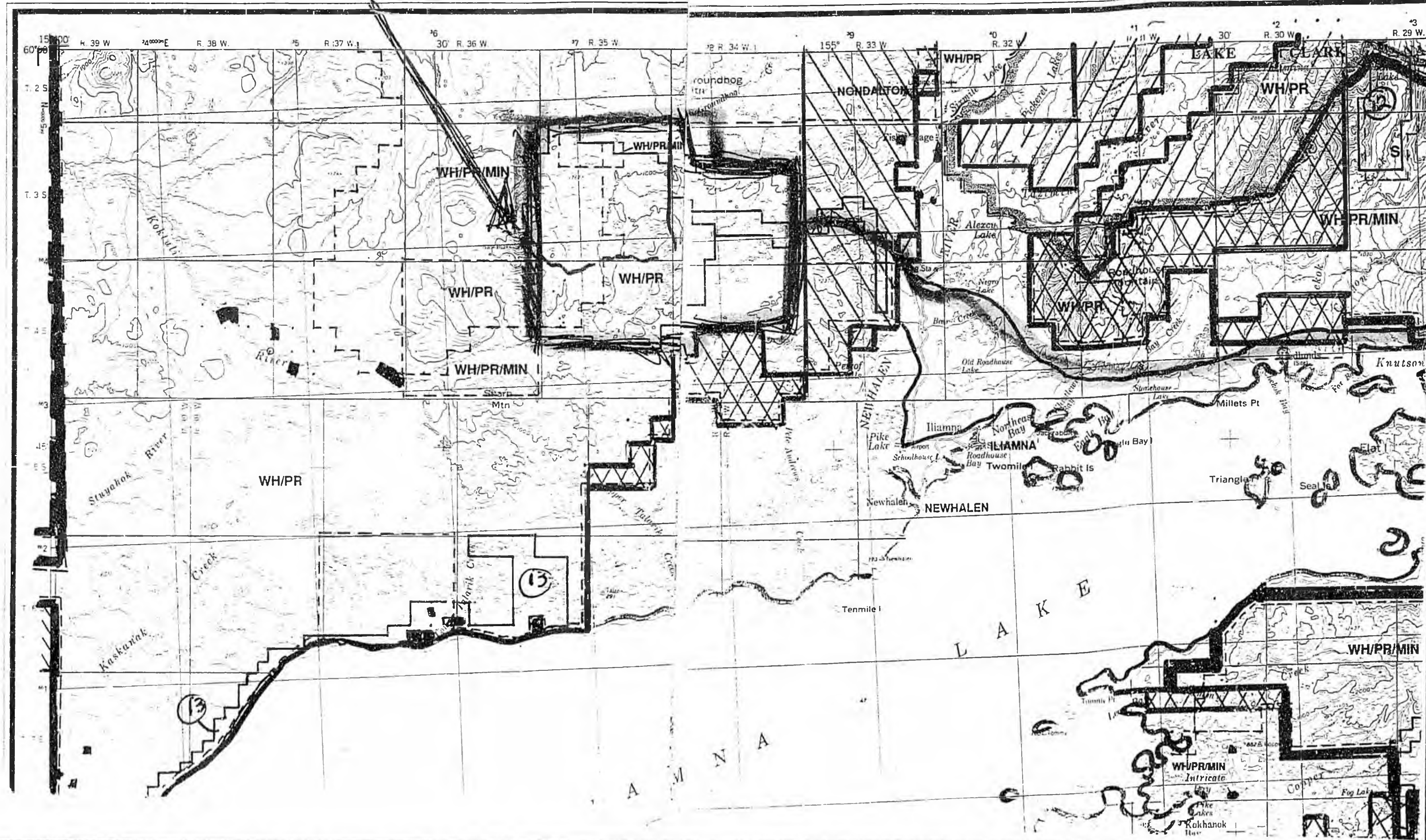
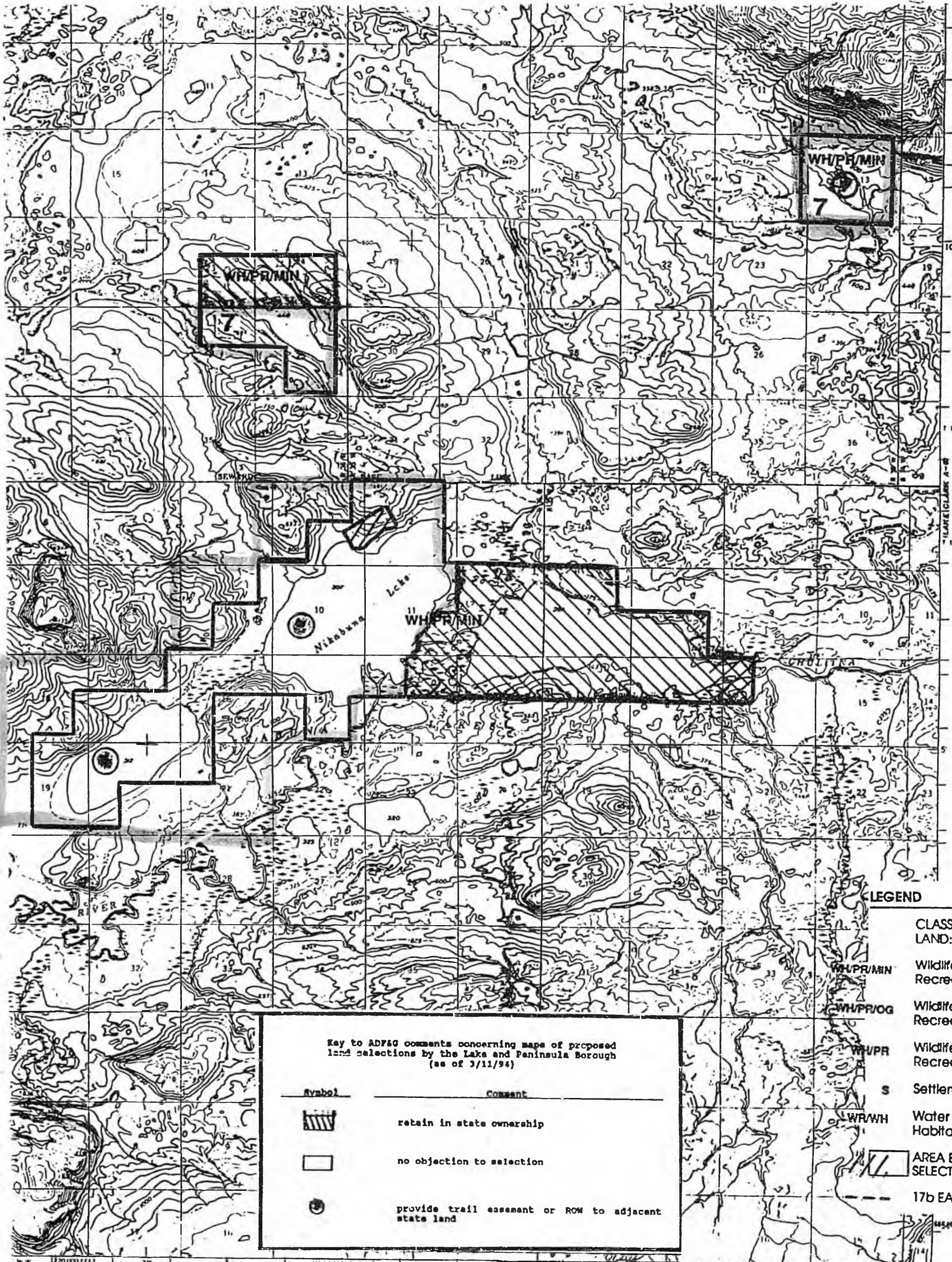


ALASKA LEGISLATURE COMMITTEE FILES 1993-1994 8672

8248 SENATE COMMUNITY & REGIONAL AFFAIRS

Lake and Peninsula Borough
proposed selections
3/18/94





LEGEND

- CLASSIFICATION LAND:**
- WHPR/MIN Wildlife Habitat Recreation, a
 - WHPR/ROG Wildlife Habitat Recreation, a
 - WHPR Wildlife Habitat Recreation
 - S Settlement
 - WR/WH Water Resource Habitat
 - AREA EXCLUDED FROM SELECTION
 - 17b EASEMENT

Key to ADF&G comments concerning maps of proposed land selections by the Lake and Peninsula Borough (as of 3/11/94)


Symbol	Comment
	retain in state ownership
	no objection to selection
	provide trail easement or ROW to adjacent state land

Lake & Peninsula Borough 1993 Selections

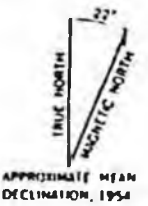
ROAD CLASSIFICATION
No roads or trails in this area

SHEET 1

LAKE CLARK (A-7), ALASKA
N6000-W15511-11-A-2 5

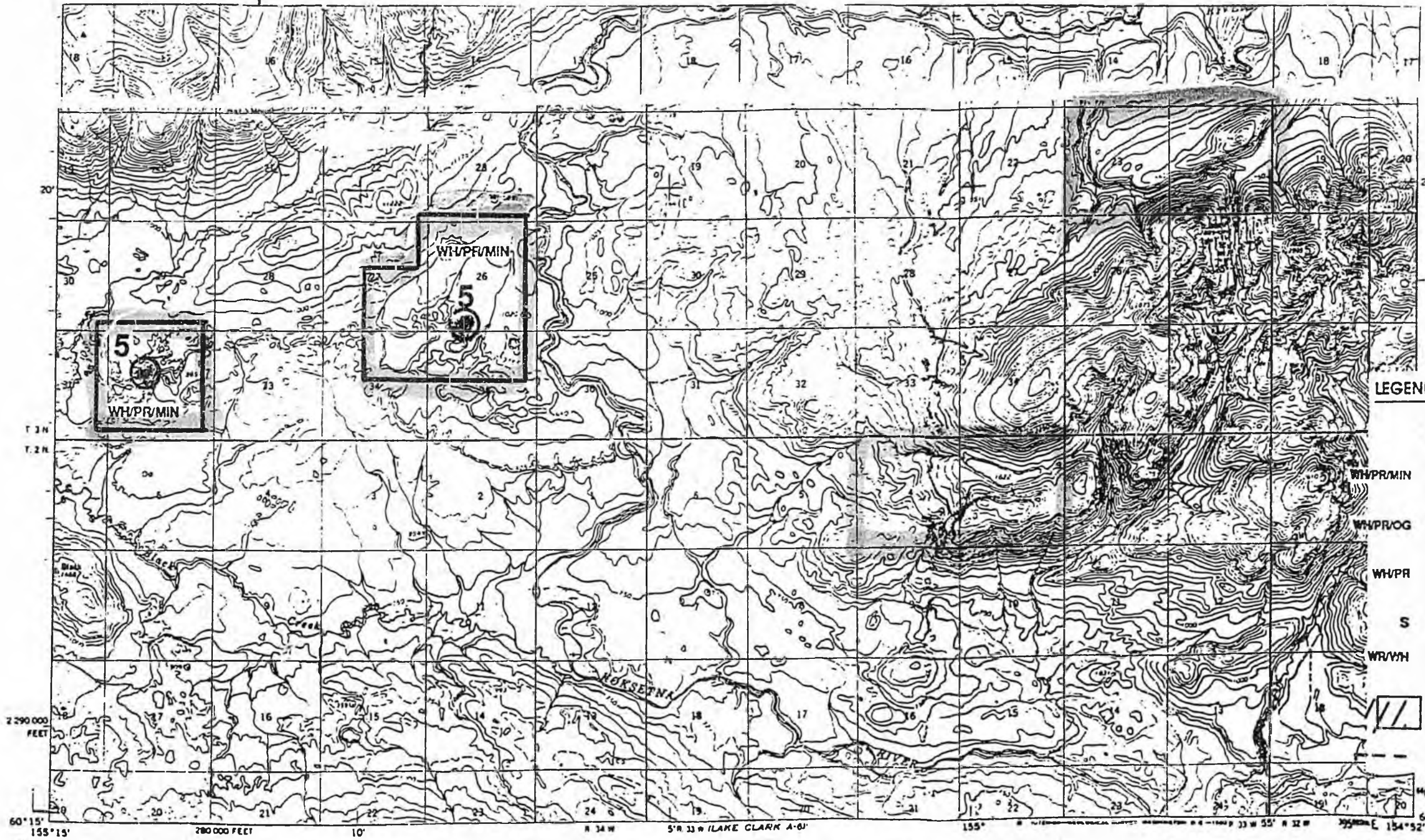


CONTOUR INTERVAL 50 FEET
DASHED LINES REPRESENT 25 FOOT CONTOURS
DATUM IS MEAN SEA LEVEL



FOR SALE BY U.S. GEOLOGICAL SURVEY
FAIRBANKS, ALASKA DENVER 25, COLORADO WASHINGTON 25, D.C.
A FOLDER DESCRIBING TOPOGRAPHIC MAPS AND SYMBOLS IS AVAILABLE ON REQUEST

9320
2400
1954
915

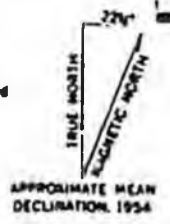


LEGEND

CLASSIFICATIONS ON STATE LAND:

- WH/PR/MIN Wildlife Habitat, Public Recreation, and Minerals
- WH/PR/OG Wildlife Habitat, Public Recreation, and Oil & Gas
- WH/PR Wildlife Habitat and Public Recreation
- S Settlement
- WR/WH Water Resource and Wildlife Habitat
- /// AREA EXCLUDED FROM SELECTION
- - - 17b EASEMENT

Mapped by the Army Map Service
 Edited and published by the Geological Survey
 Control by USC&GS and USCE
 Topography by photogrammetric methods from aerial photographs taken 1953, 1955, and 1957, field annotated 1954. Map not field checked
 Universal Transverse Mercator projection, 1927 North American datum
 10,000-foot grid based on Alaska coordinate system, zone 5
 1000-meter Universal Transverse Mercator grid ticks, zone 5, shown in blue
 Land lines represent unsurveyed and unmarked locations predetermined by the Bureau of Land Management
 Folios 5-11 and 5-12, Seward Meridian



CONTOUR INTERVAL 50 FEET
 DASHED LINES REPRESENT 25-FOOT CONTOURS
 DATUM IS MEAN SEA LEVEL



Lake & Peninsula Borough 1993 Selections

ROAD CLASSIFICATION
 No roads or trails in this area

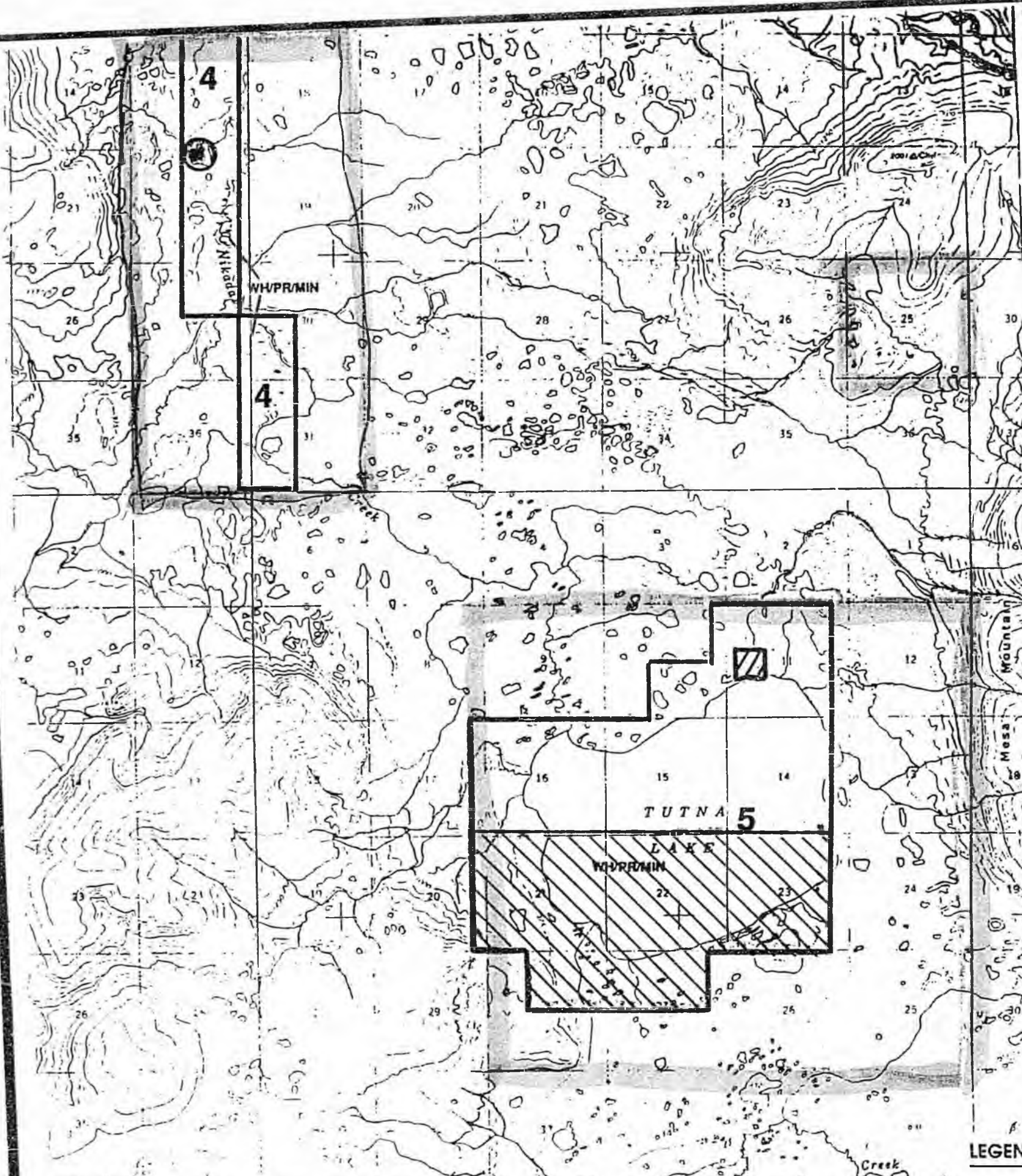
SHEET 2

LAKE CLARK (B-6), ALASKA
 N4019-W13452.5/15422.3

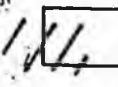

FOR SALE BY U.S. GEOLOGICAL SURVEY
 FAIRBANKS, ALASKA, 99701, DENVER, COLORADO 80225, OR WASHINGTON, D.C. 20242
 A FOLDER DESCRIBING TOPOGRAPHIC MAPS AND SYMBOLS IS AVAILABLE ON REQUEST

1994




44.80

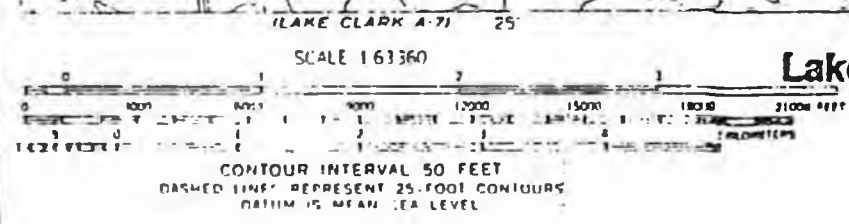


LEGEND

- CLASSIFICATIONS ON STATE LAND:**
- WH/PR/MIN Wildlife Habitat, Public Recreation, and Minerals
 - WH/PR/OG Wildlife Habitat, Public Recreation, and Oil & Gas
 - WH/PR Wildlife Habitat and Public Recreation
 - Settlement
 - WR/WH Water Resource and Wildlife Habitat
 -  AREA EXCLUDED FROM SELECTION
 -  17b EASEMENT

Key to AD7&G comments concerning maps of proposed land selections by the Lake and Peninsula Borough (as of 3/11/94)

Symbol	Comment
	retain in state ownership
	no objection to selection
	provide trail easement or ROW to adjacent state land



Lake & Peninsula Borough 1993 Selections

ROAD CLASSIFICATION
No roads or trails in this area

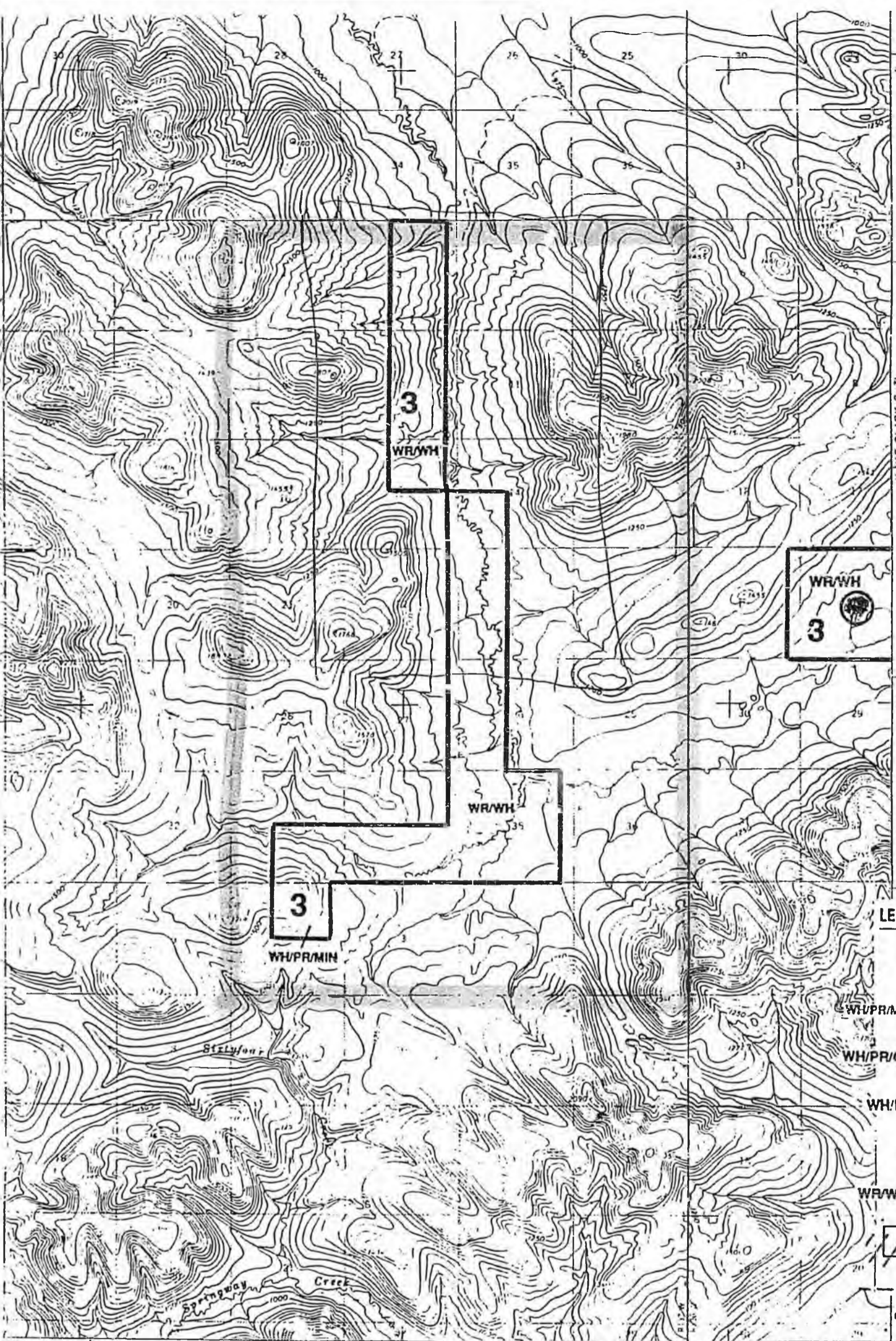
SHEET 3

LAKE CLARK (B-7), ALASKA
N6015-W15515/11A225

FOR SALE BY U.S. GEOLOGICAL SURVEY
BANKS, ALASKA, 99701, DENVER, COLORADO 80225, OR WASHINGTON, D.C. 20502
A FOLDER DESCRIBING TOPOGRAPHIC MAPS AND SYMBOLS IS AVAILABLE ON REQUEST



Handwritten notes and numbers: 37, 38, 115120, 11770, 12, 160, 23040



This portion of Selection 3 is continued on Sheet 4 5

- LEGEND**
- CLASSIFICATIONS ON STATE LAND:
- WH/PR/MIN Wildlife Habitat, Public Recreation, and Minerals
 - WH/PR/OG Wildlife Habitat, Public Recreation, and Oil & Gas
 - WH/PR Wildlife Habitat and Public Recreation
 - S Settlement
 - WR/WH Water Resource and Wildlife Habitat
 - [Hatched Box] AREA EXCLUDED FROM SELECTION
 - [Dashed Line] 17b EASEMENT

Lake & Peninsula Borough 1993 Selections
 ROAD CLASSIFICATION

SHEET 6

LAKE CLARK (C-8), ALASKA
 NORTH W15537 5/15x22 5

FOR SALE BY U.S. GEOLOGICAL SURVEY
 ANKAS, ALASKA DENVER 25, COLORADO WASHINGTON 25, D.C.
 A BOOK DESCRIBING TOPOGRAPHIC MAPS AND SYMBOLS IS AVAILABLE ON REQUEST

Key to ADF&G comments concerning maps of proposed land selections by the Lake and Peninsula Borough (as of 3/11/94)

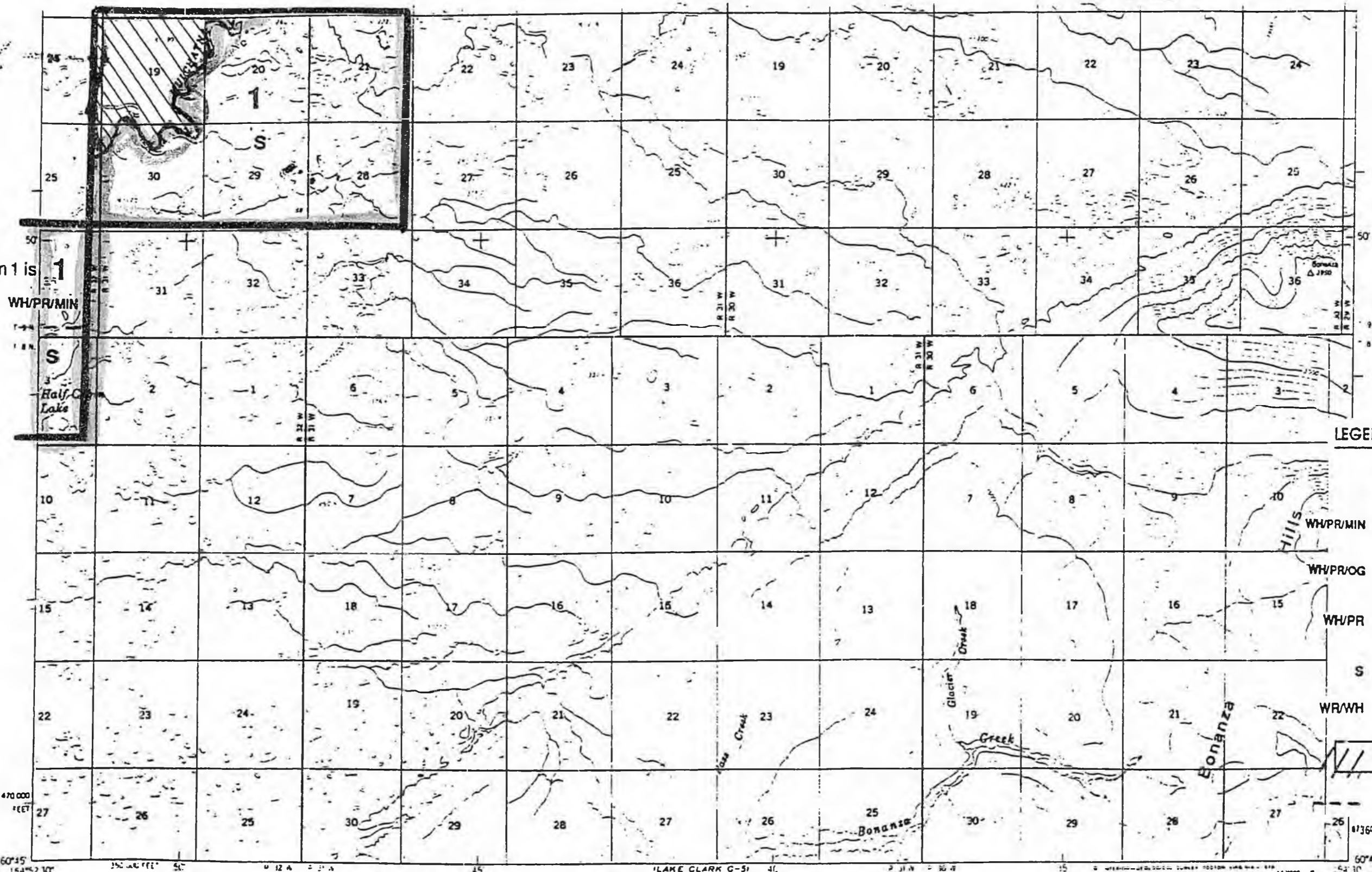
Symbol	Comment
[Hatched Box]	retain in state ownership
[Empty Box]	no objection to selection
[Circle with dot]	provides trail easement or ROW to adjacent state land

09/Co

17970

1954

This portion of Selection 1 is continued on Sheet 8



- LEGEND**
- CLASSIFICATIONS C LAND:**
- WWPR/MIN Wildlife Habitat, Put Recreation, and Mi
 - WWPR/OG Wildlife Habitat, Put Recreation, and Oi
 - WW/PR Wildlife Habitat and Recreation
 - S Settlement
 - WR/WH Water Resource an Habitat
 - AREA EXCLUDED FR SELECTION
 - 17b EASEMENT

Mapped by the Army Map Service
 Edited and published by the Geological Survey
 Control by USC&GS and USCE
 Topography by photogrammetric methods from aerial photographs taken 1953 and 1957. Field annotated 1953-1954. Map not field checked.
 Universal Transverse Mercator projection, 1927 North American datum
 10,000 foot grid based on Alaska coordinate system, zone 5
 1000 meter Universal Transverse Mercator grid ticks, zone 5, shown in blue
 Land lines represent unverified and unmarked locations determined by the Bureau of Land Management
 Folio S 12 Seward Meridian

Key to ADF&O comments concerning maps of proposed land selections by the Lake and Peninsula Borough (as of 3/11/94)

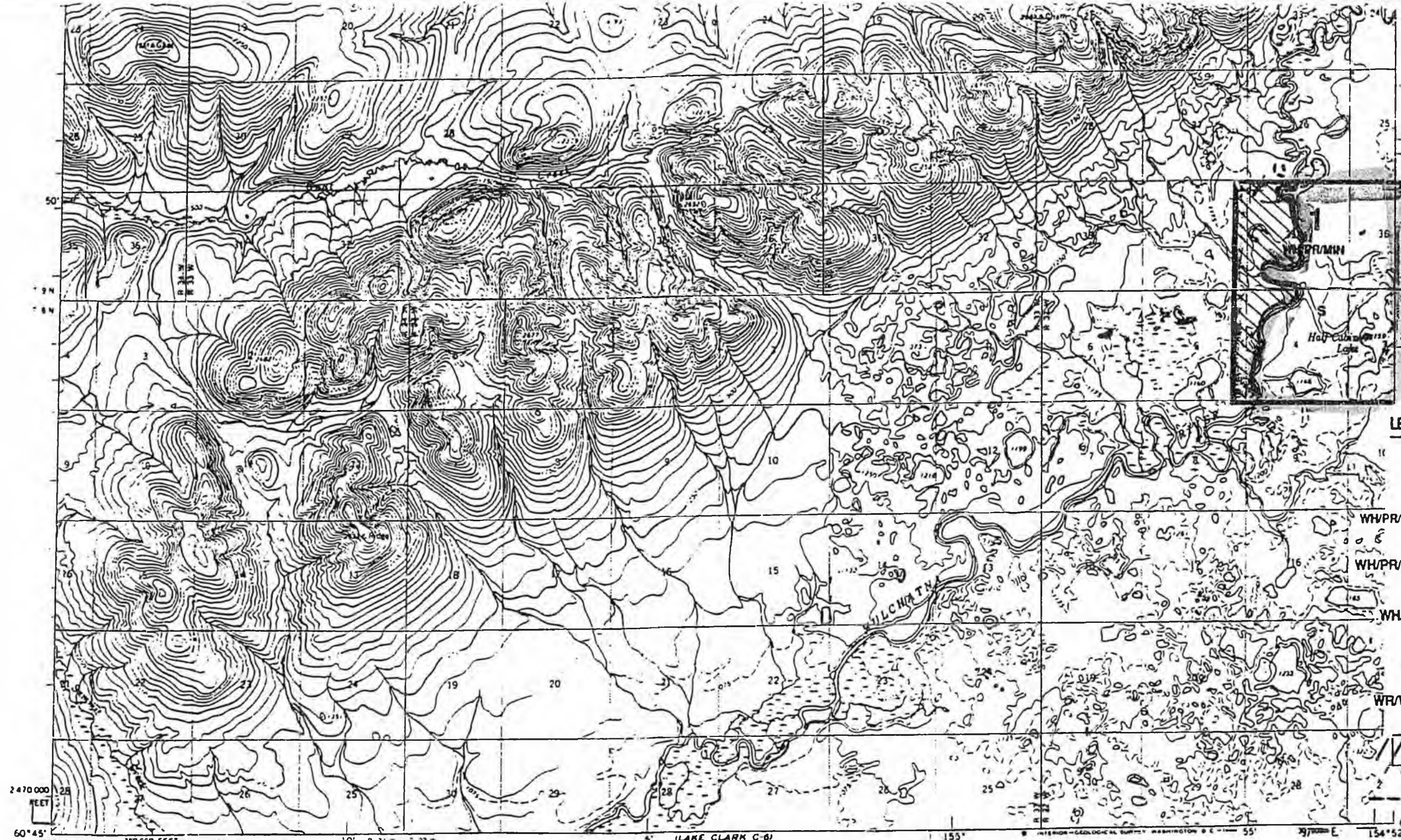
Symbol	Comment
	retain in state ownership
	no objection to selection
	provide trail easement or ROW to adjacent state land

Lake & Peninsula Borough 1993 Selections



SHEET 7
 LAKE CLARK (D-5), ALASKA
 NIGMS - W15410/15422.5
 1954

4436



This portion of Selection 1 is continued on Sheet 7

LEGEND

CLASSIFICATIONS ON STATE LAND:

- WH/PR/MIN Wildlife Habitat, Public Recreation, and Minerals
- WH/PR/OG Wildlife Habitat, Public Recreation, and Oil & Gas
- WH/PR Wildlife Habitat and Public Recreation
- S Settlement
- WR/WH Water Resource and Wildlife Habitat

AREA EXCLUDED FROM SELECTION

17b EASEMENT

Maped by the Army Map Service
 Edited and published by the Geological Survey
 Control by USC&GS and USCE
 Topography by photogrammetric methods from aerial photographs taken 1953, 1955 and 1957, field annotated 1954. Map not field checked
 Universal Transverse Mercator projection 1927 North American datum
 10 000-foot grid based on Alaska coordinate system, zone 5
 1000 meter Universal Transverse Mercator grid ticks, zone 5, shown in blue
 Land lines represent unsurveyed and unmarked locations predetermined by the Bureau of Land Management
 Folios S-11 and S-12 Seward Meridian

Key to ADP&G comments concerning maps of proposed land selections by the Lake and Peninsula Borough (as of 3/11/94)

Symbol	Comment
	retain in state ownership
	no objection to selection
	provide trail easement or ROW to adjacent state land

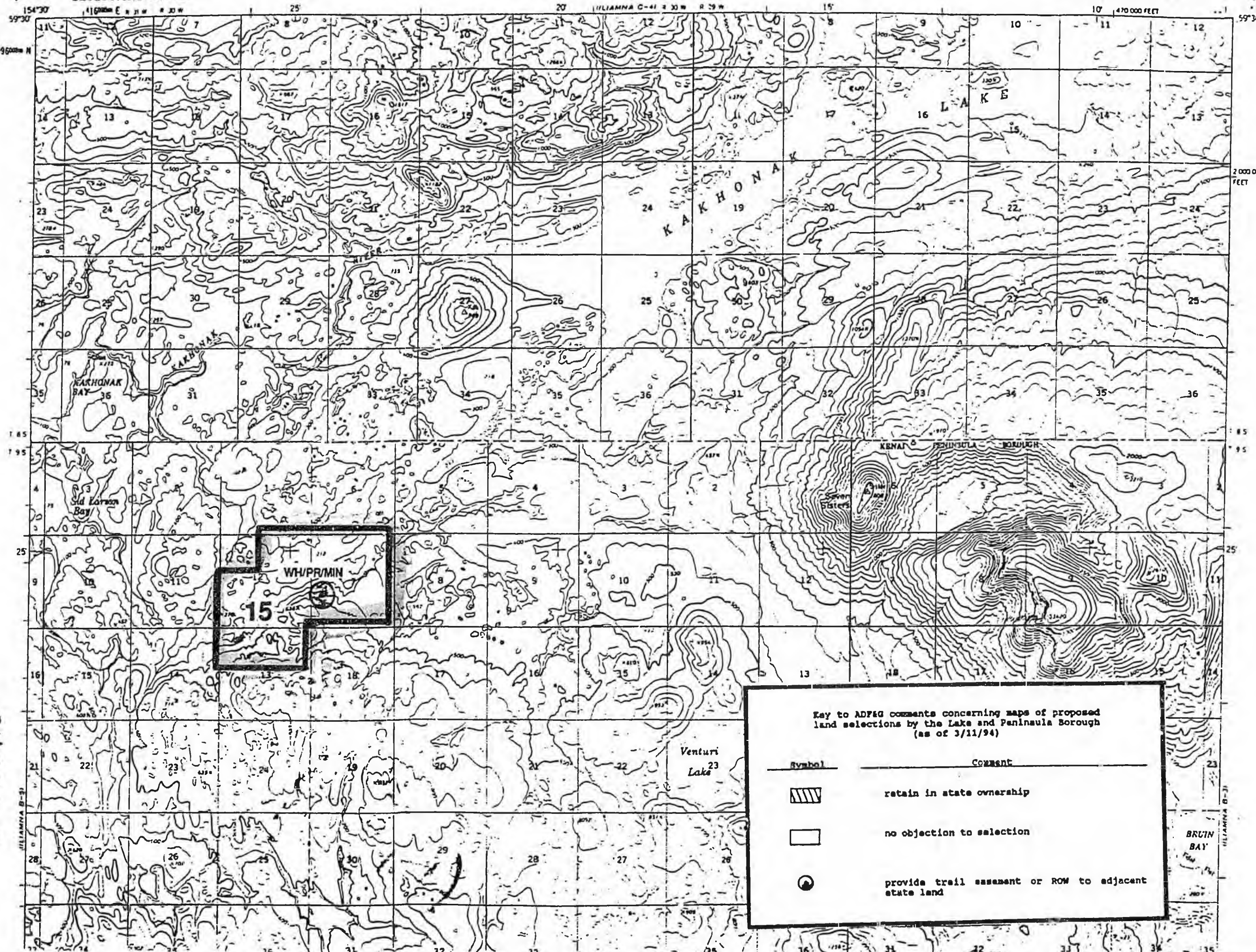
Lake & Peninsula Borough 1993 Selections

SHEET 8

LAKE CLARK (U-6), ALASKA
 N6045—W15452 5/15x22 5






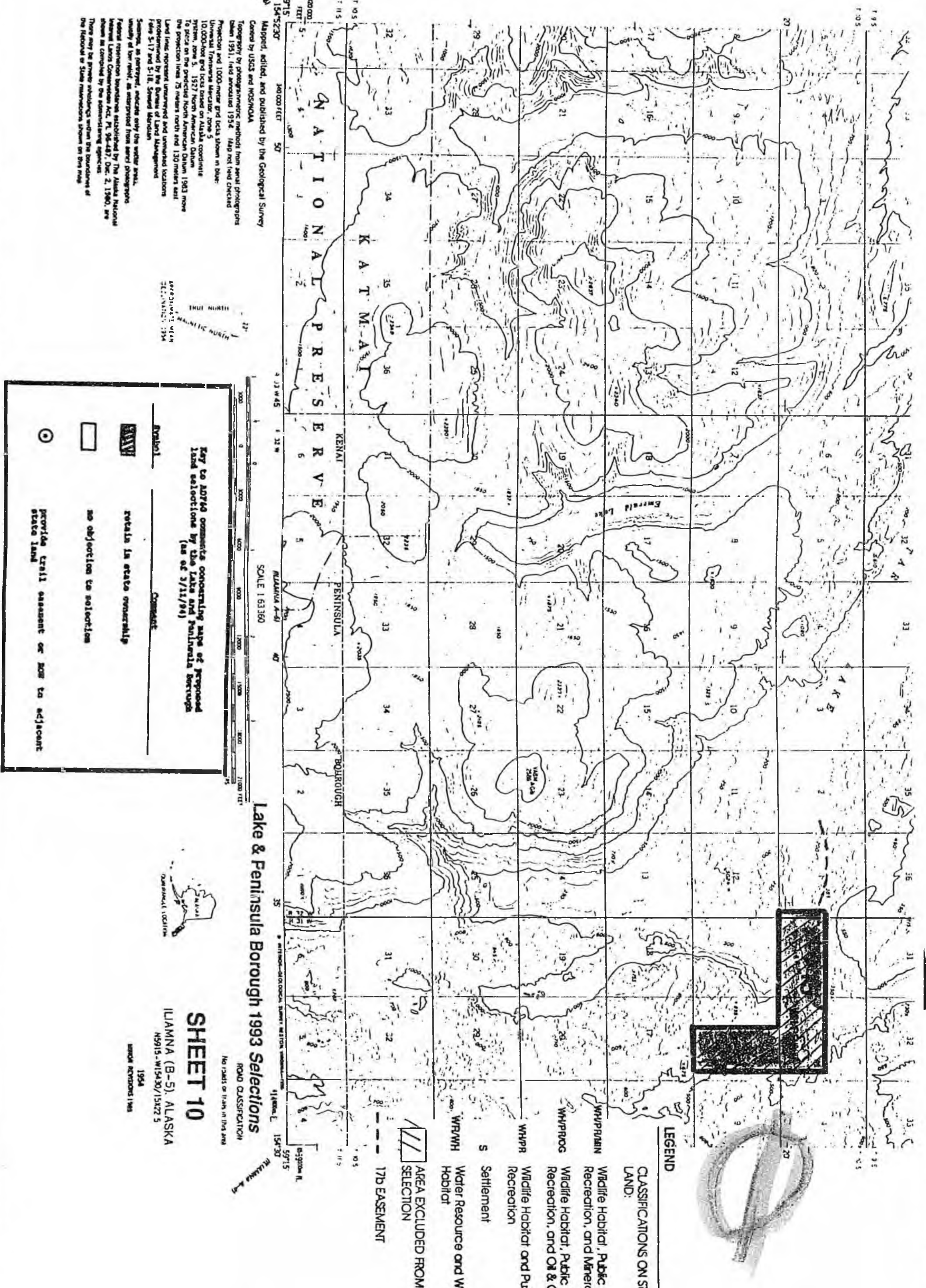
41
0
051



1360
SHEET 9

Key to ADP&G comments concerning maps of proposed land selections by the Lake and Peninaula Borough (as of 3/11/94)

Symbol	Comment
	retain in state ownership
	no objection to selection
	provide trail easement or ROW to adjacent state land



Mapred, edited, and published by the Geological Survey
 Created by USGS and HOS/MOAA

Topography by photogrammetric method from aerial photographs taken 1951, field annotated 1954. Map not field checked.
 Projection and 1000-meter grid tics shown in blue.
 Universal Transverse Mercator, zone 5
 10,000-foot grid tics based on Alaska coordinate system, zone 5, 1927 North American Datum
 To plots on the projected North American Datum 1983 move the projection lines 75 meters north and 130 meters east.
 Land lines represent unsurveyed and unmarked locations determined by the Bureau of Land Management
 Fields 5-17 and 5-18, Special Meridian
 Symbols, as portrayed, indicate only the water area, usually of low relief, as interpreted from series photographs.
 Federal reservation boundaries established by The Alaska National Marine Lands Conservation Act, PL 96-487, Dec. 2, 1980, are shown as compiled by the administering agencies.
 They may be greater or smaller within the boundaries of the National or State Reservations shown on this map.

APPROXIMATE UTM
 COORDINATES: 1984

SCALE 1:63360
 0 1000 2000 3000 4000 5000 6000 7000 8000 9000 10000
 METERS

Lake & Peninsula Borough 1993 Selections
 ROAD CLASSIFICATION
 No roads or trails in this area

LEGEND

- CLASSIFICATIONS ON STATE LAND:**
- WHPHABIN Wildlife Habitat, Public Recreation, and Mineir
 - WHPHROG Wildlife Habitat, Public Recreation, and Oil & Gas
 - WHPHR Wildlife Habitat and Public Recreation
 - S Settlement
 - WRWH Water Resource and Wildlife Habitat
 - AREA EXCLUDED FROM SELECTION
 - 17b EASEMENT

Key to 10760 comments concerning maps of proposed land selections by the Lake and Peninsula Borough (as of 3/11/94)

Symbol	Comment
	retains in state ownership
	no objection to selection
	provide trail easement or ROW to adjacent state land

SHEET 10
 LIAMINA (B-5), ALASKA
 NS915-W15430/15427 5
 1994
 BRGD REVISED 1/94



7/20/1

portion of
on 14 is con-
on Sheet 14.

14


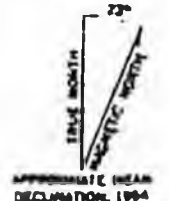
NOT CLASSIFIED

2010 000
FEET
59°30'

Mapped by the Army Map Service
Edited and published by the Geological Survey
Control by USCGS and USCE

Topography by photogrammetric methods from aerial photographs
taken 1957, held annotated 1952-54. Map not field checked
Selected hydrographic data compiled from USCGS Chart 8554 (1963)
This information is not intended for navigational purposes
Universal Transverse Mercator projection, 1927 North American datum
10 000 foot grid based on Alaska coordinate system, zone 5
1000-meter Universal Transverse Mercator grid ticks,
zone 5, shown in blue

Land lines represent unimproved and unmarked locations
determined by the Bureau of Land Management
File S17, Seward Meridian
Lake elevations are uncheckd



CONTOUR INTERVAL 100 FEET
DATUM IS MEAN SEA LEVEL
SOUNDINGS IN FEET DATUM IS MEAN LOWER LOW WATER
SOUNDING SHOWN RELATES THE APPROXIMATE LIFE OF MEAN HIGH TIDE
THE MEAN RANGE OF TIDE IS APPROXIMATELY 12 FEET



FOR SALE BY U. S. GEOLOGICAL SURVEY
FAIRBANKS, ALASKA 99701, DENVER, COLORADO 80225, OR RESTON, VIRGINIA 22092
A FOLDER DESCRIBING TOPOGRAPHIC MAPS AND SYMBOLS IS AVAILABLE ON REQUEST

Key to AD786 comments concerning maps of proposed land selections by the Lake and Peninsula Borough (as of 5/11/94)

Symbol	Comment
	retain in state ownership
	no objection to selection
	provide trail easement or ROW to adjacent state land

LEGEND

CLASSIFICATIONS LAND:

Wildlife Habitat, Recreation, and

WH/PR/CG Wildlife Habitat, Recreation, and

WH/PR Wildlife Habitat Recreation

S Settlement

WR/WH Water Resource Wildlife Habitat

AREA EXCLUDED SELECTION

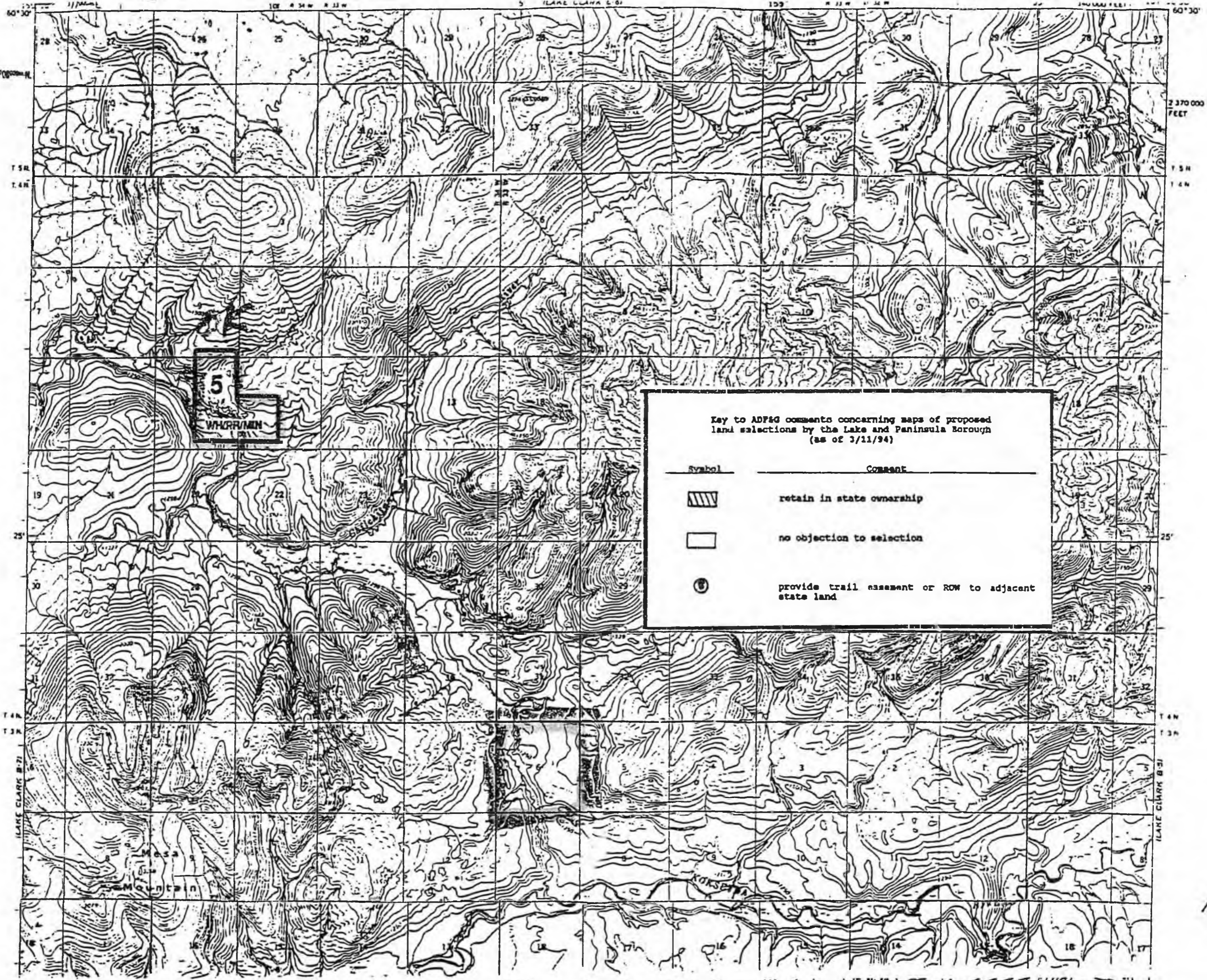
- - - 17b EASEMENT

Lake & Peninsula Borough 1993 Selections




ROAD CLASSIFICATION
Unimproved det.

SHEET 13
ILJAMNA (C-3), ALASKA
N9930-W15345/15327

1994
USGS



Key to ADP&G comments concerning maps of proposed land selections by the Lake and Peninsula Borough (as of 3/11/94)

Symbol	Comment
	retain in state ownership
	no objection to selection
	provide trail easement or ROW to adjacent state land

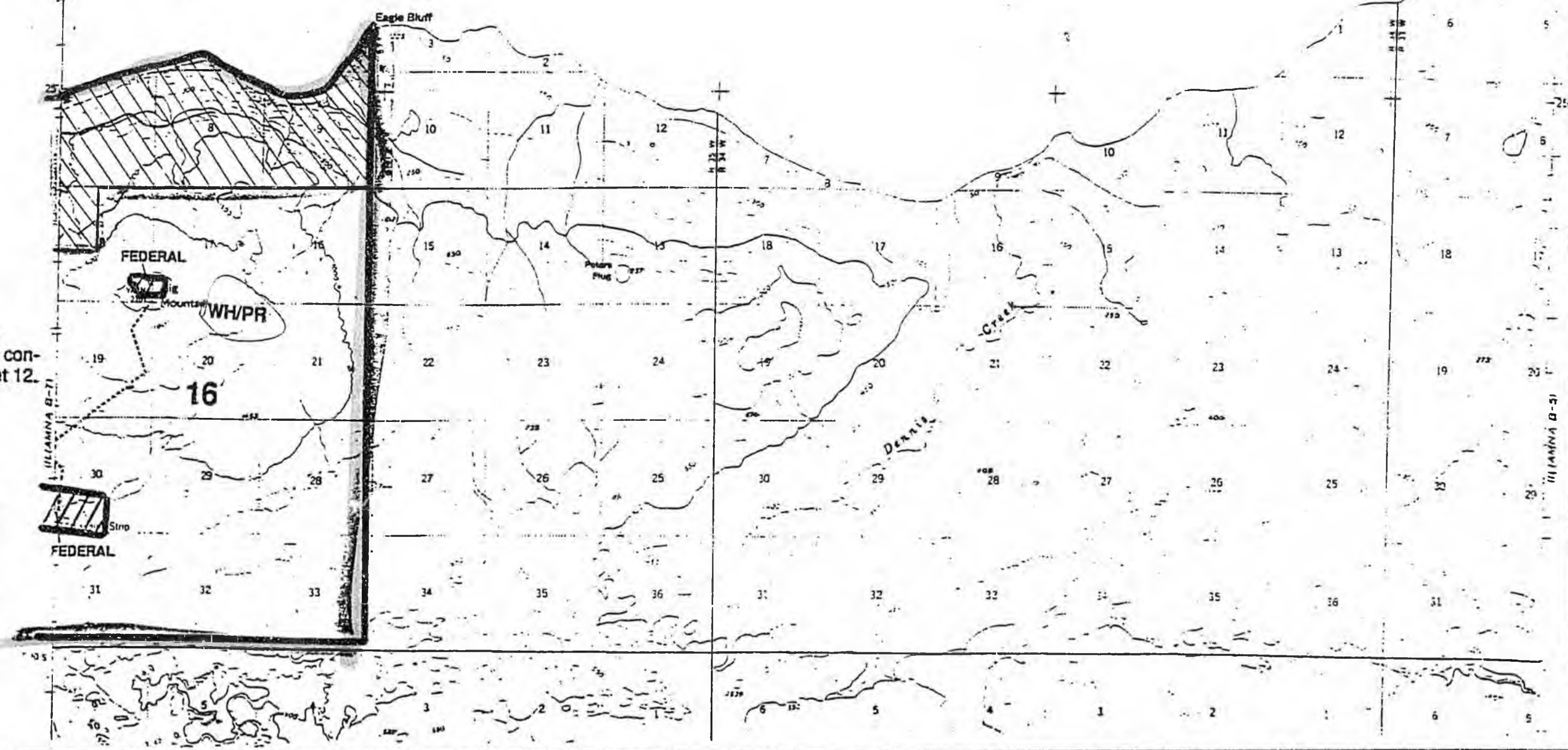
1280

I L I A M N A
L A K E

Adjacent




This portion of
Selection 16 is con-
tinued on Sheet 12.

SHEET 11



I L I A M M A

Key to ADF&S comments concerning maps of proposed land selections by the Lake and Peninsula Borough (as of 3/11/96)

Symbol	Comment
	retain in state ownership
	no objection to selection
	provide trail easement or RCF to adjacent state land



WH/PR




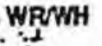

FEDERAL

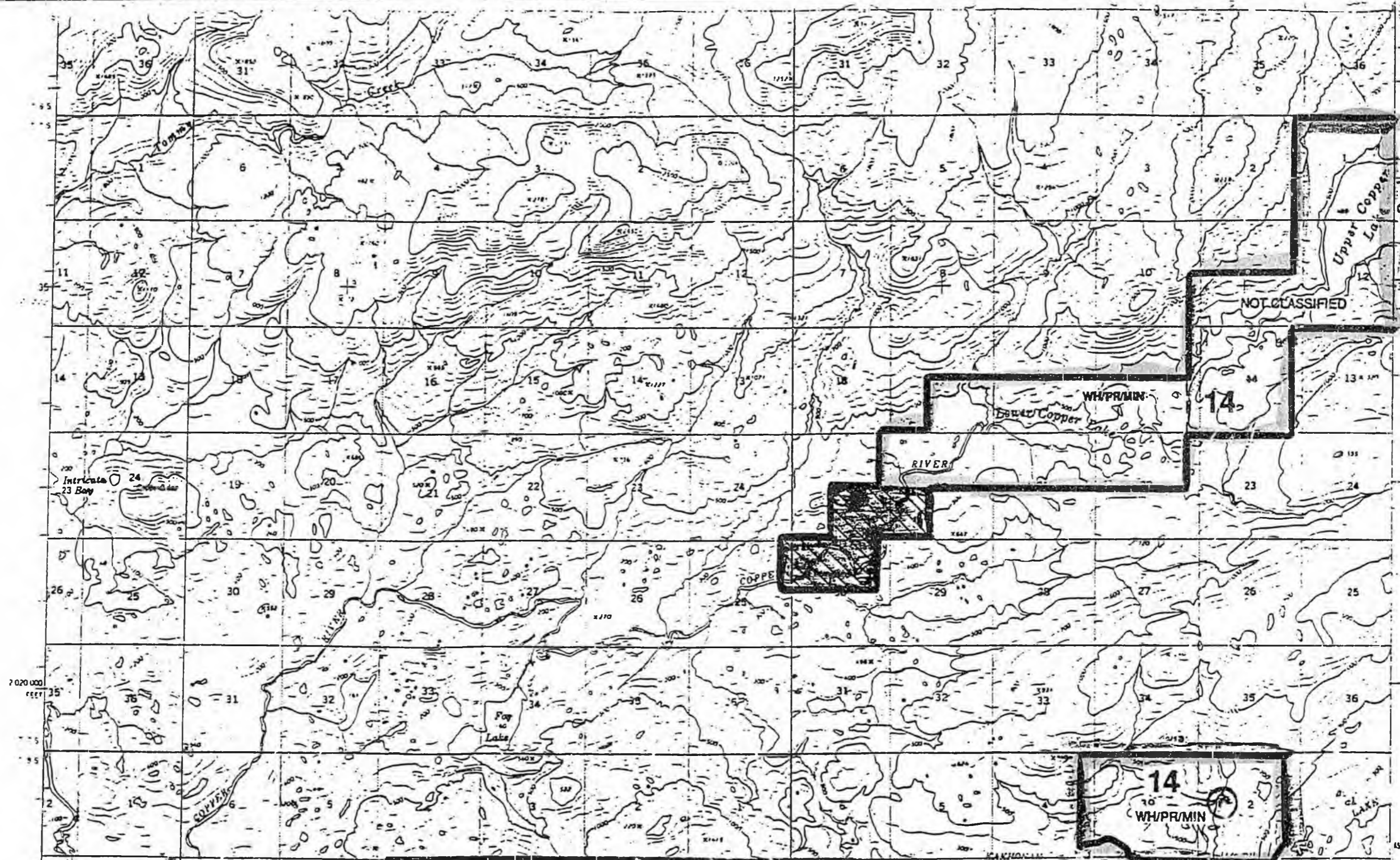
This portion of Sele continued on Sheet

17,500

SHEET 12

LEGEND

- CLASSIFICATIONS OF LAND:
-  WH/PR/OG Wildlife Habitat, Recreation, and Open Space
 -  WH/PR Wildlife Habitat or Recreation
 -  S Settlement
 -  WR/WH Water Resource or Wildlife Habitat
 -  AREA EXCLUDED FROM SELECTION



This portion continued on
13

Maped by the Army Map Service
 Edited and published by the Geological Survey
 Control by USCGS and USCE
 Topography by photogrammetric methods from aerial photographs
 taken 1955 and 1957 field annotated 1953-54. Map not field checked
 Universal Transverse Mercator projection 1927 North American datum
 1:250,000 scale grid based on Alaska coordinate system zone 5
 1:250,000 scale Universal Transverse Mercator grid ticks
 zone 5 shown in blue
 Land lines, contours and unmarked locations
 predetermined by the Bureau of Land Management
 Folio S 17 Summit Mountains

Key to ADP&S comments concerning maps of proposed land selections by the Lake and Peninsula Borough (as of 3/11/94)

Symbol	Comment
	retain in state ownership
	no objection to selection
	provide trail easement or ROW to adjacent state land

Lake & Peninsula Borough 1993 Selections

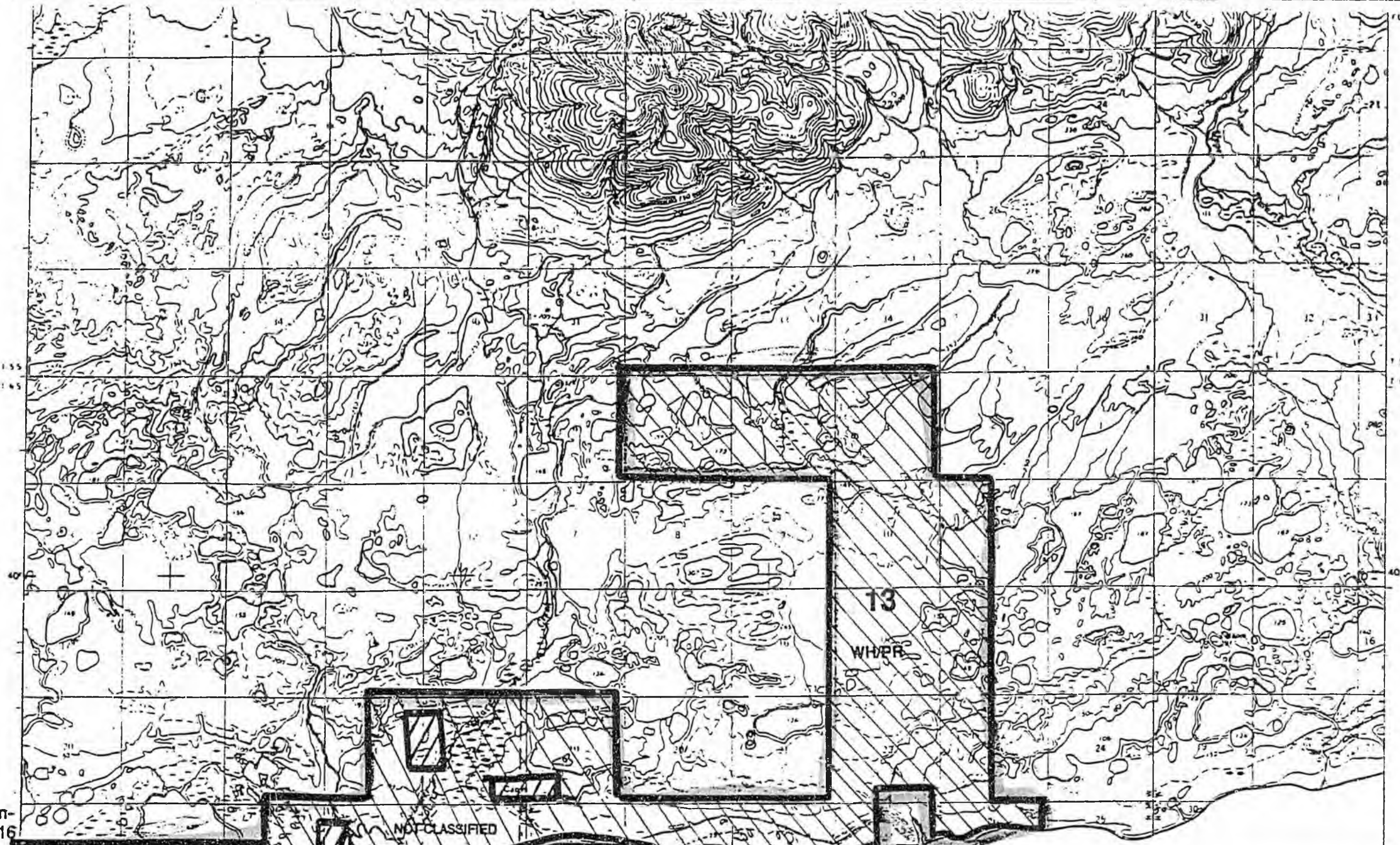
ROAD CLASSIFICATION
 No roads or trails in this area

SHEET 14
 ILIAMNA (C-4), ALASKA
 N5932 W15407 5/11, 1954
 1954

22092
 31'

QUADRANGLE LOCATION




5160



This portion of
election 13 is con-
tinued on Sheet 16

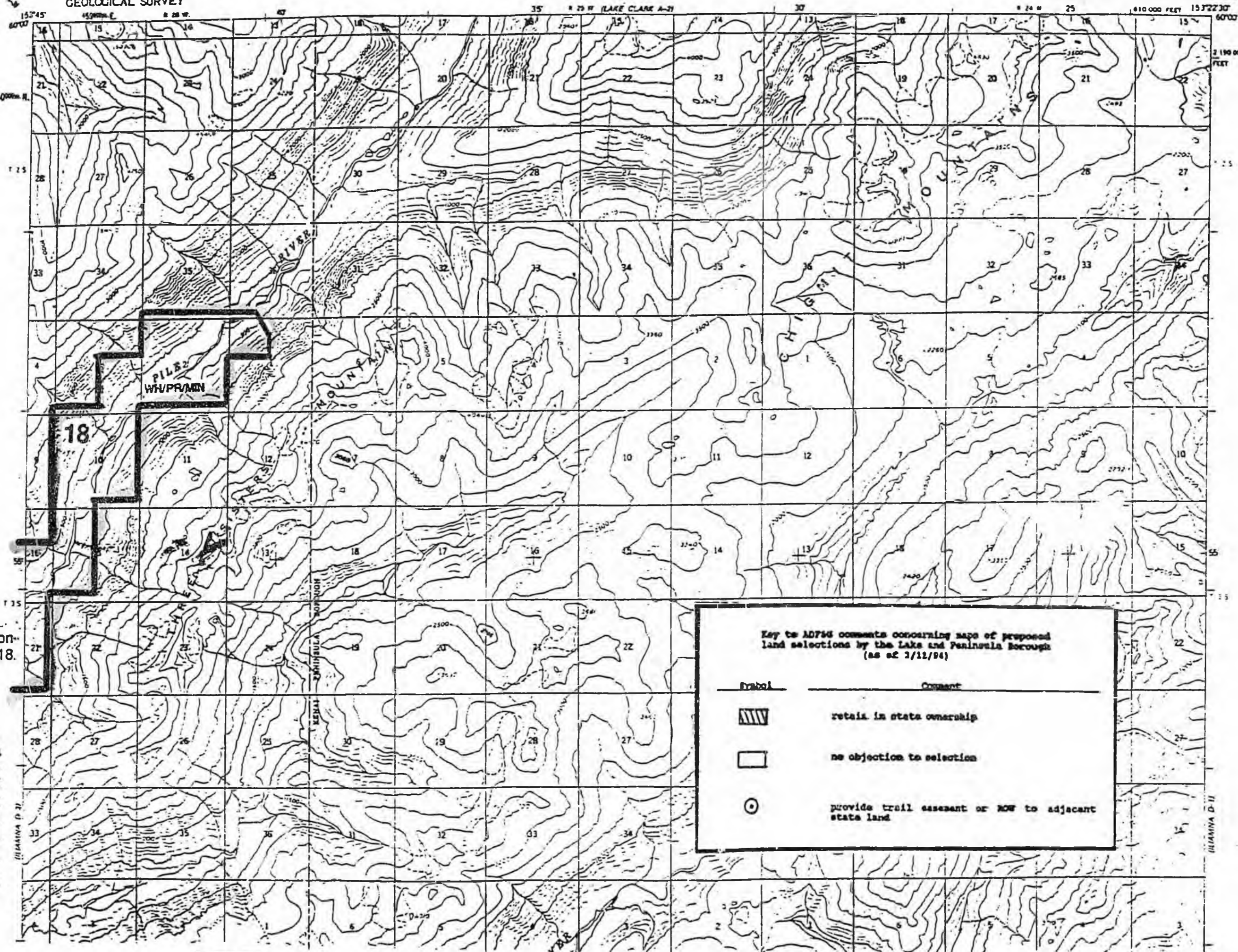
SHEET 15

Key to ADP16 comments concerning aspects of proposed
land selections by the Lake and Peninsula Borough
(as of 3/11/94)

Symbol	Comment
	retain in state ownership
	no objection to selection
	provide trail easement or ROW to adjacent state land

23000

LAKE OLA






This portion of
selection 18 is con-
tinued on Sheet 18.




SHEET 17

2240

Key to AD750 comments concerning maps of proposed
land selections by the Lake and Peninsula Borough
(as of 3/12/94)

Symbol	Comment
	retain in state ownership
	no objection to selection
	provide trail easement or ROW to adjacent state land

Key to AD756 comments concerning maps of proposed land selections by the Lake and Peninsula Borough (as of 2/11/84)

Symbol	Comment
	retain in state ownership
	no objection to selection
	provide trail easement or ROW to adjacent state land

This portion of Selection 18 is continued on Sheet 17.

LEGEND

CLASSIFICATIONS ON STATE LAND:

- WH/PR/MIN Wildlife Habitat, Public Recreation, and Minerals
- WH/PR/OG Wildlife Habitat, Public Recreation, and Oil & Gas
- WH/PR Wildlife Habitat and Public Recreation
- S Settlement
- WR/WH Water Resource and Wildlife Habitat

 AREA EXCLUDED FROM SELECTION

--- 17b EASEMENT

19

WH/PR/MIN

This portion of Selection 19 is continued on Sheet 13.

Lake & Peninsula Borough 1993 Selections

SHEET 18

ILIAMNA (D-3), ALASKA

1954

2560

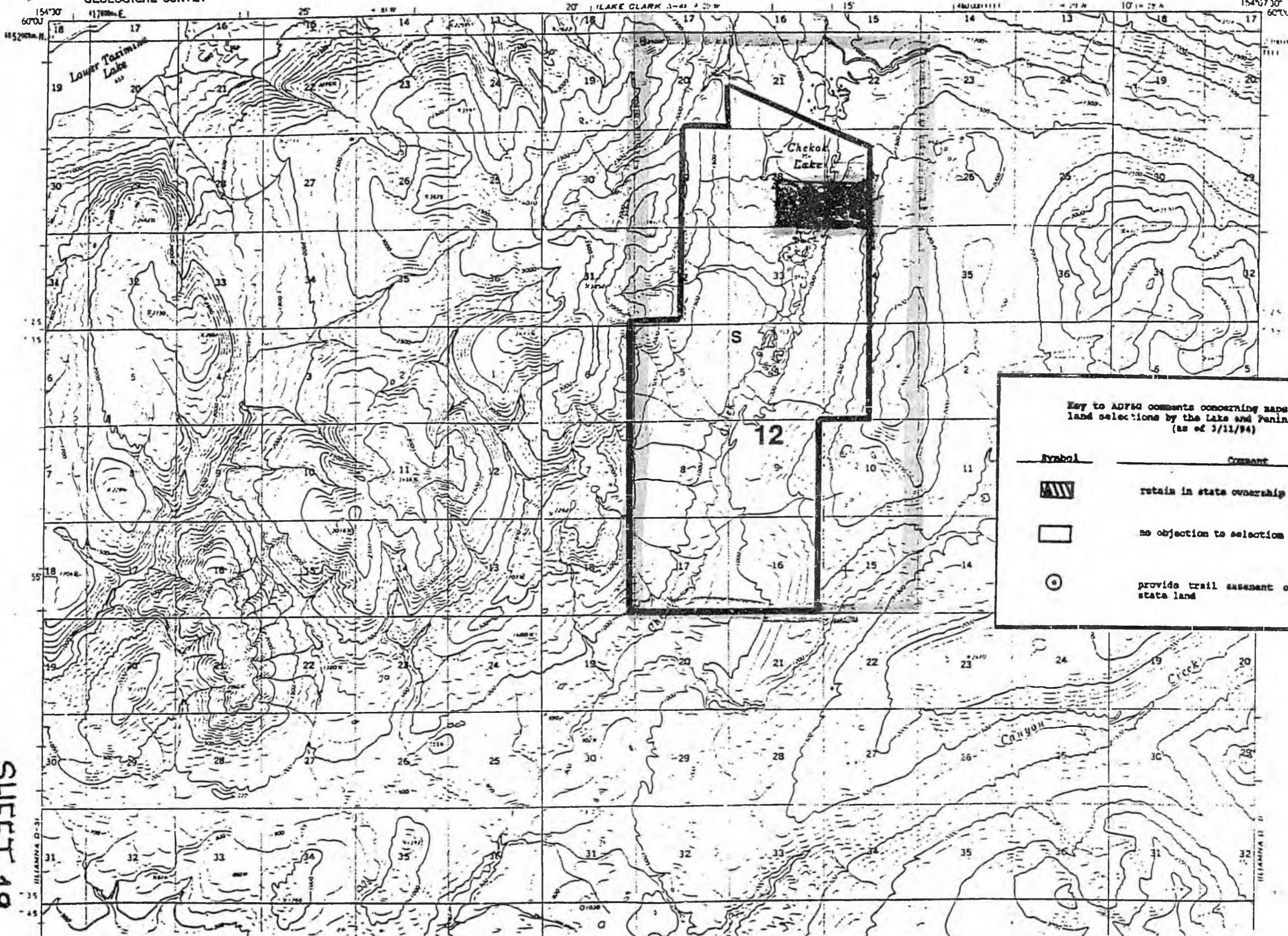
FOR SALE BY U.S. GEOLOGICAL SURVEY

MS. ALASKA 99701, DENVER, COLORADO 80225, OR WASHINGTON, D.C. 20242




FOR DESCRIBING TOPOGRAPHIC MAPS AND SYMBOLS IS AVAILABLE ON REQUEST

UNITED STATES
DEPARTMENT OF THE INTERIOR
GEOLOGICAL SURVEY

ILIAMNA (1) 4, QUADRANGLE
A. A. P. A.
1:63,360 SERIES (TOPOGRAPHIC)



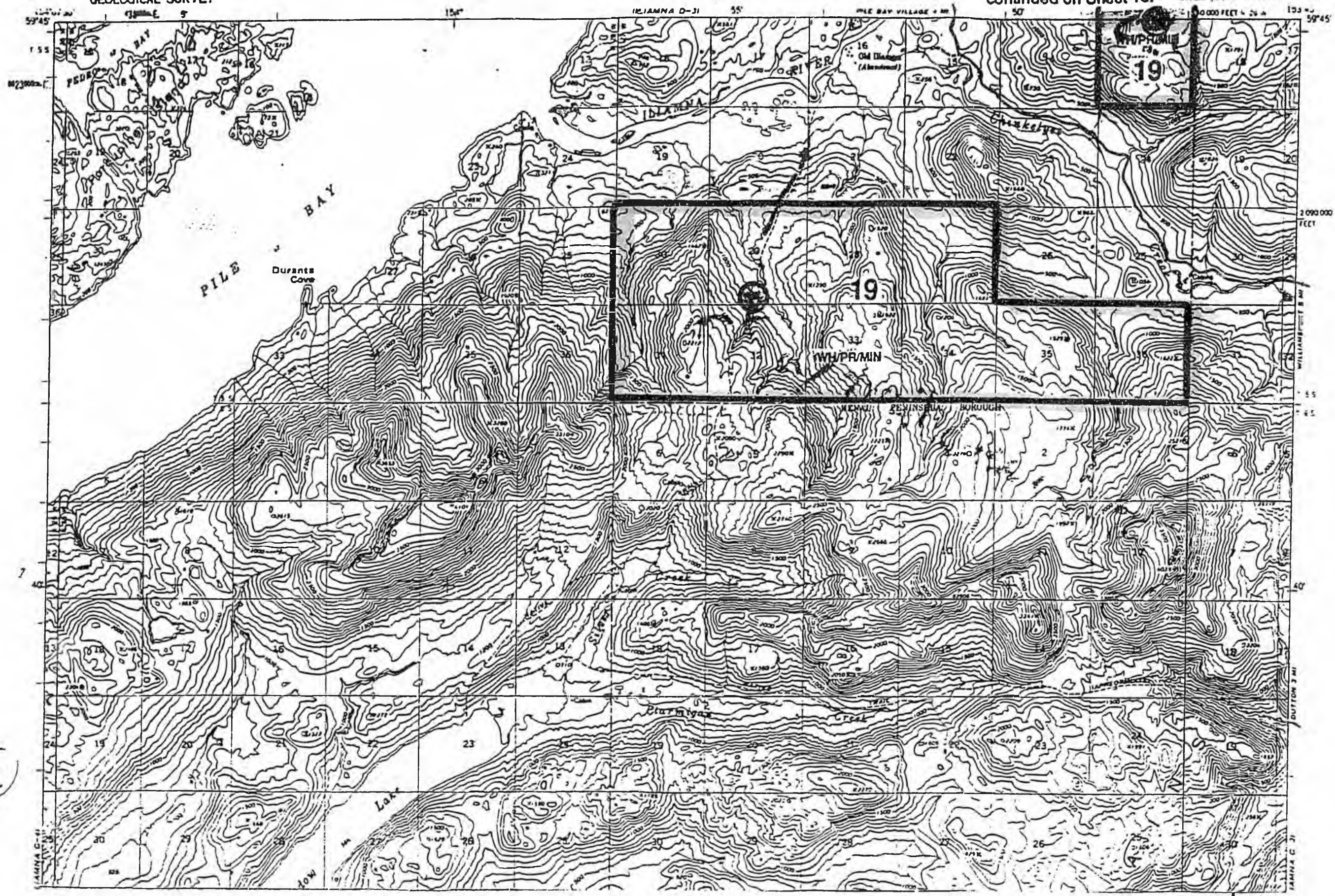
Key to ADP&D comments concerning maps of proposed land selections by the Lake and Peninsula Borough (as of 3/11/94)

Symbol	Comment
	retain in state ownership
	no objection to selection
	provide trail easement or ROW to adjacent state land

403

SHEET 19

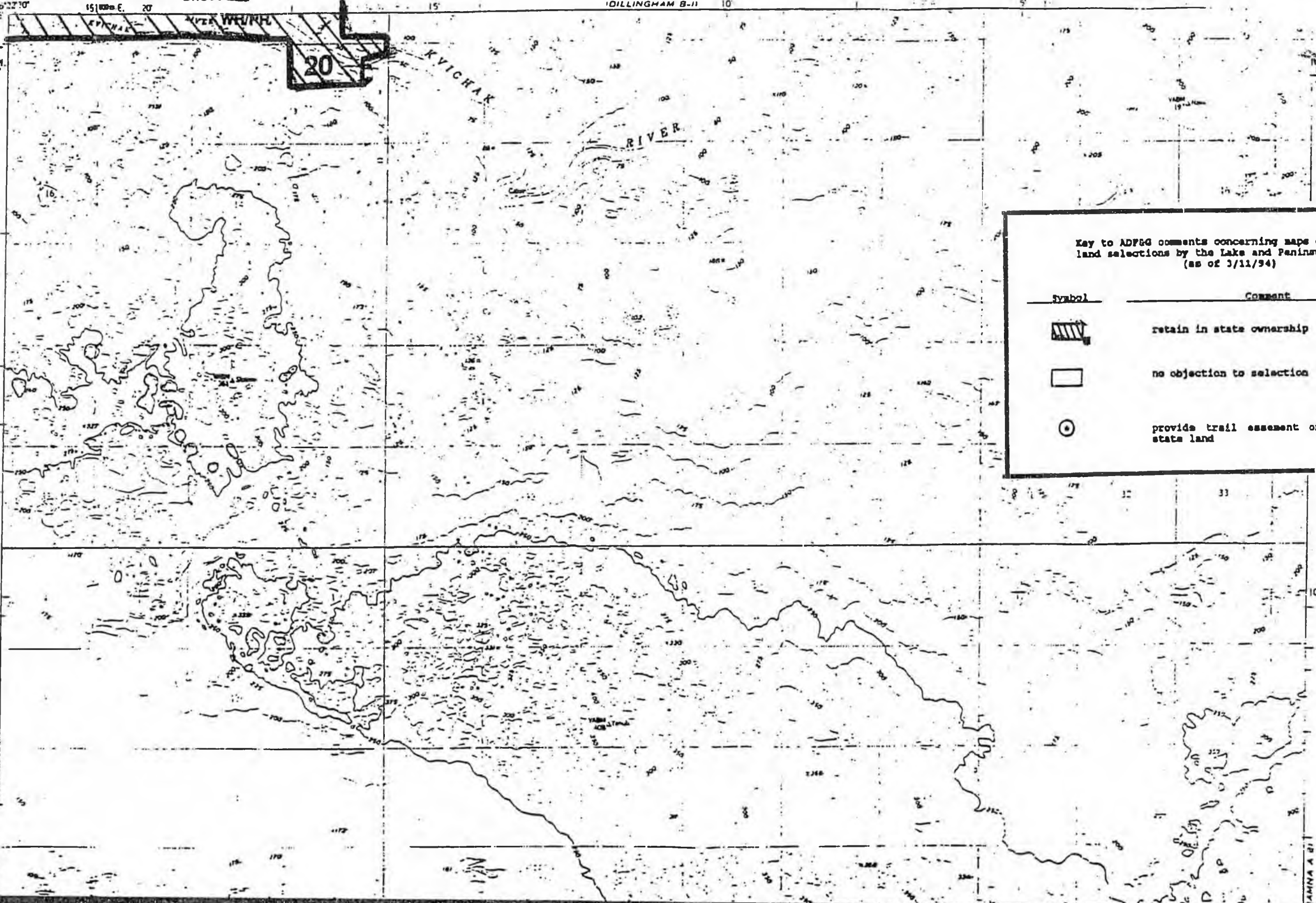
11520






UNITED STATES DEPARTMENT OF THE INTERIOR
 GEOLOGICAL SURVEY
 This portion of Selection 20 is continued on Sheet 22

DILLINGHAM (A-1) QUADRANGLE
 ALASKA
 1:50,000 SERIES

This portion of Selection 20 is continued on Sheet 21



Key to ADF&G comments concerning maps of proposed land selections by the Lake and Peninsula Borough (as of 3/11/94)

Symbol	Comment
	retain in state ownership
	no objection to selection
	provide trail easement or ROW to adjacent state land

(700)

SHEET 20

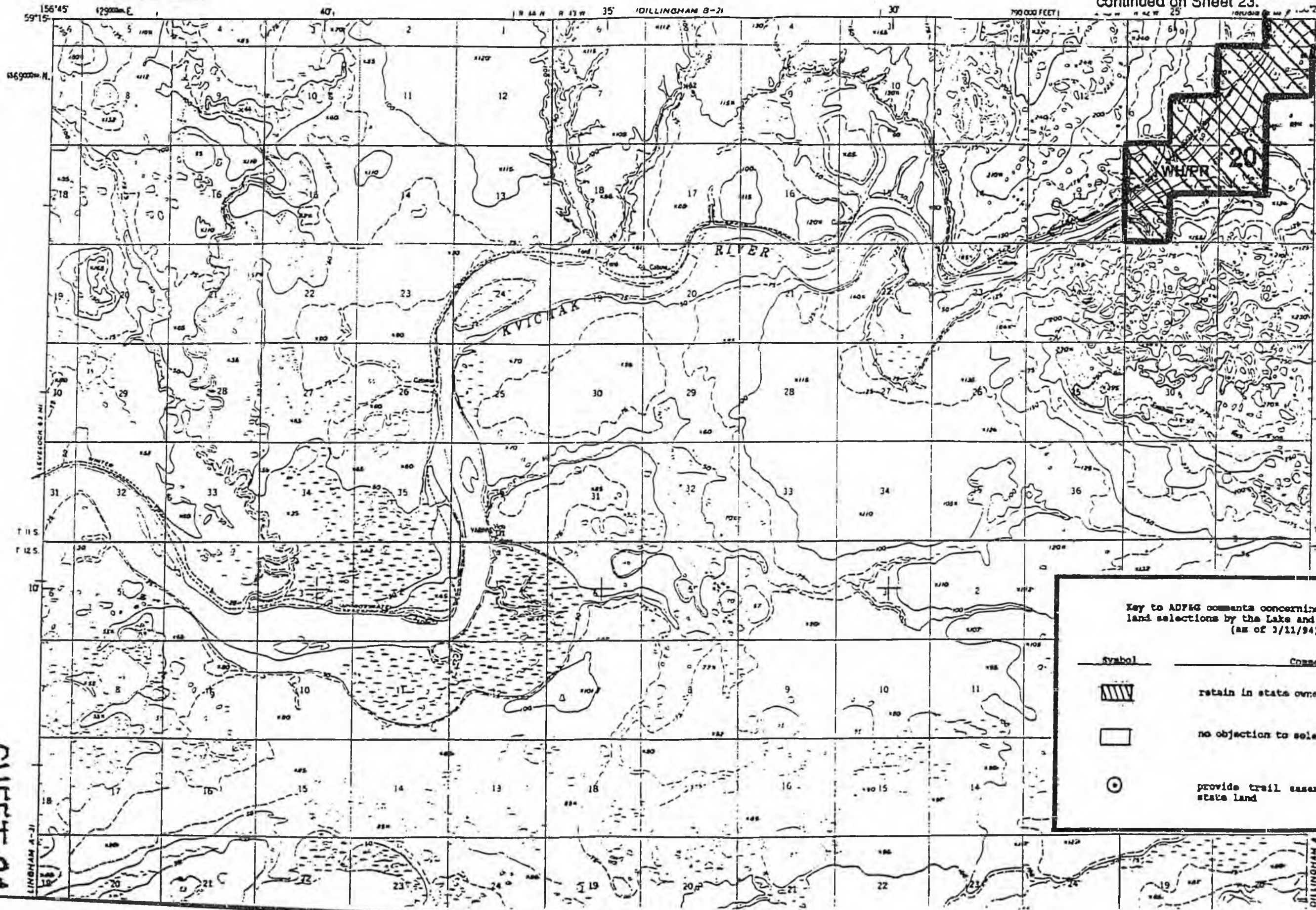


UNITED STATES
DEPARTMENT OF THE INTERIOR
GEOLOGICAL SURVEY




UNITED STATES
DEPARTMENT OF THE ARMY
CORPS OF ENGINEERS

DILLINGHAM (A-2) QUADRANGLE
This portion of Selection 20 is
continued on Sheet 23.

This portion of Selection 20 is
continued on Sheet 20.



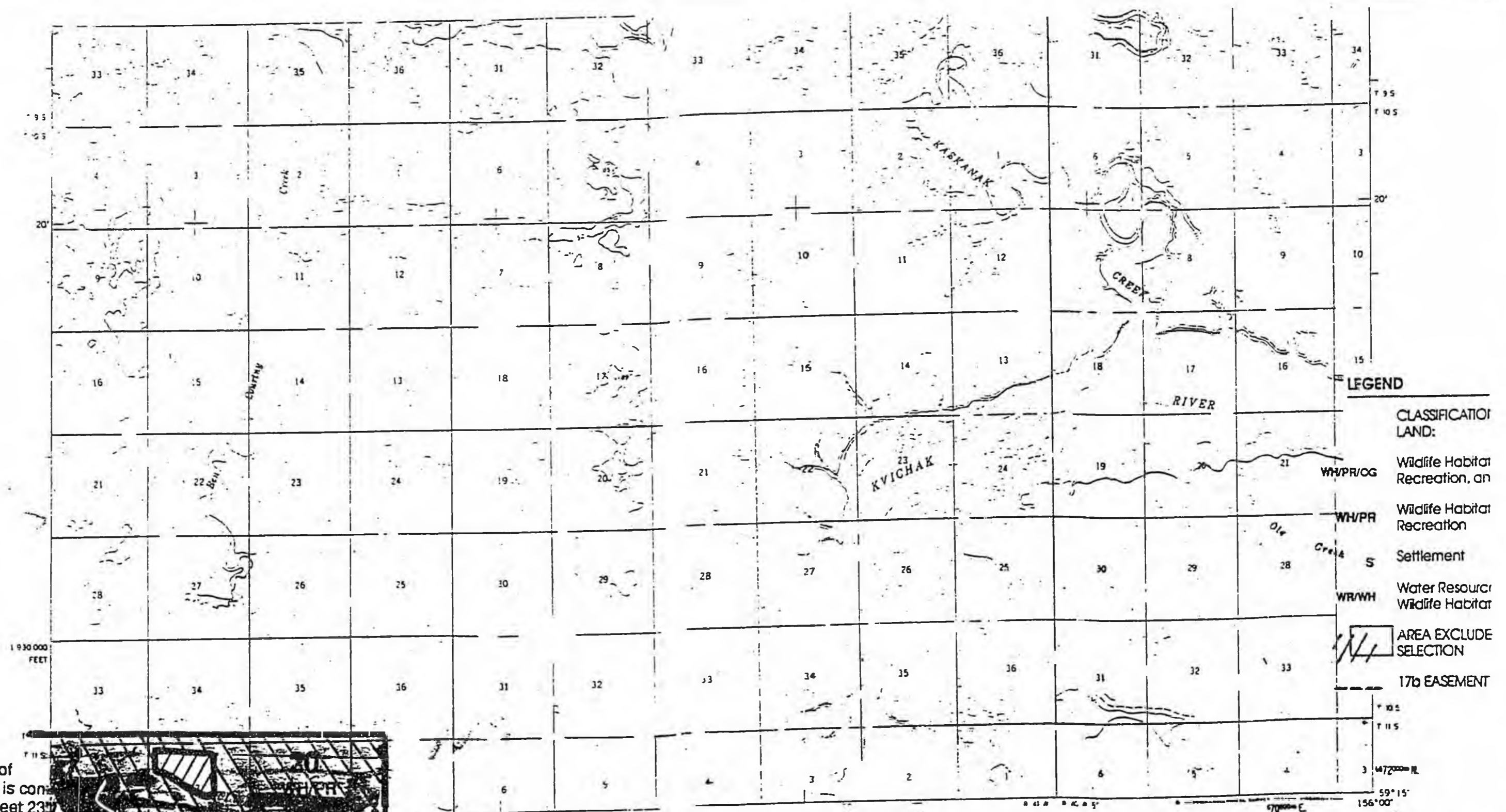
Key to ADP&G comments concerning maps of proposed land selections by the Lake and Peninsula Borough (as of 3/11/94)

Symbol	Comment
	retain in state ownership
	no objection to selection
	provide trail easement or ROW to adjacent state land

SHEET 21

DILLINGHAM A-2

DILLINGHAM B-11



- LEGEND**
- CLASSIFICATION LAND:**
- WM/PR/OG Wildlife Habitat Recreation, an
 - WM/PR Wildlife Habitat Recreation
 - S Settlement
 - WR/WH Water Resource Wildlife Habitat
- AREA EXCLUDE SELECTION
- 17b EASEMENT

This portion of Selection 20 is continued on Sheet 23

This portion of Selection 20 is continued on Sheet 20.

Mapped by the Army
 Edited and published by the USGS
 Control by USCGS and USCE
 Topography by photogrammetric methods from aerial photographs taken 1955. Field annotated 1954. Map not field checked.
 Universal Transverse Mercator projection - 1927 North American datum
 10,000-foot grid based on Alaska coordinate system, zone 6
 1000-meter Universal Transverse Mercator grid lines, zone 6, shown in blue
 Land lines represent surveyed and unmarked locations determined by the Bureau of Land Management
 Form 5-18, Second Edition
 Symbols, as portrayed, indicate only the water areas, identity of low relief, as interpreted from aerial photographs
 To place on the projected North American Datum 1983 map, the projection lines 70 meters north and 123 meters east

Key to ADP&G comments concerning maps of proposed land selections by the Lake and Peninsula Borough (as of 3/11/94)

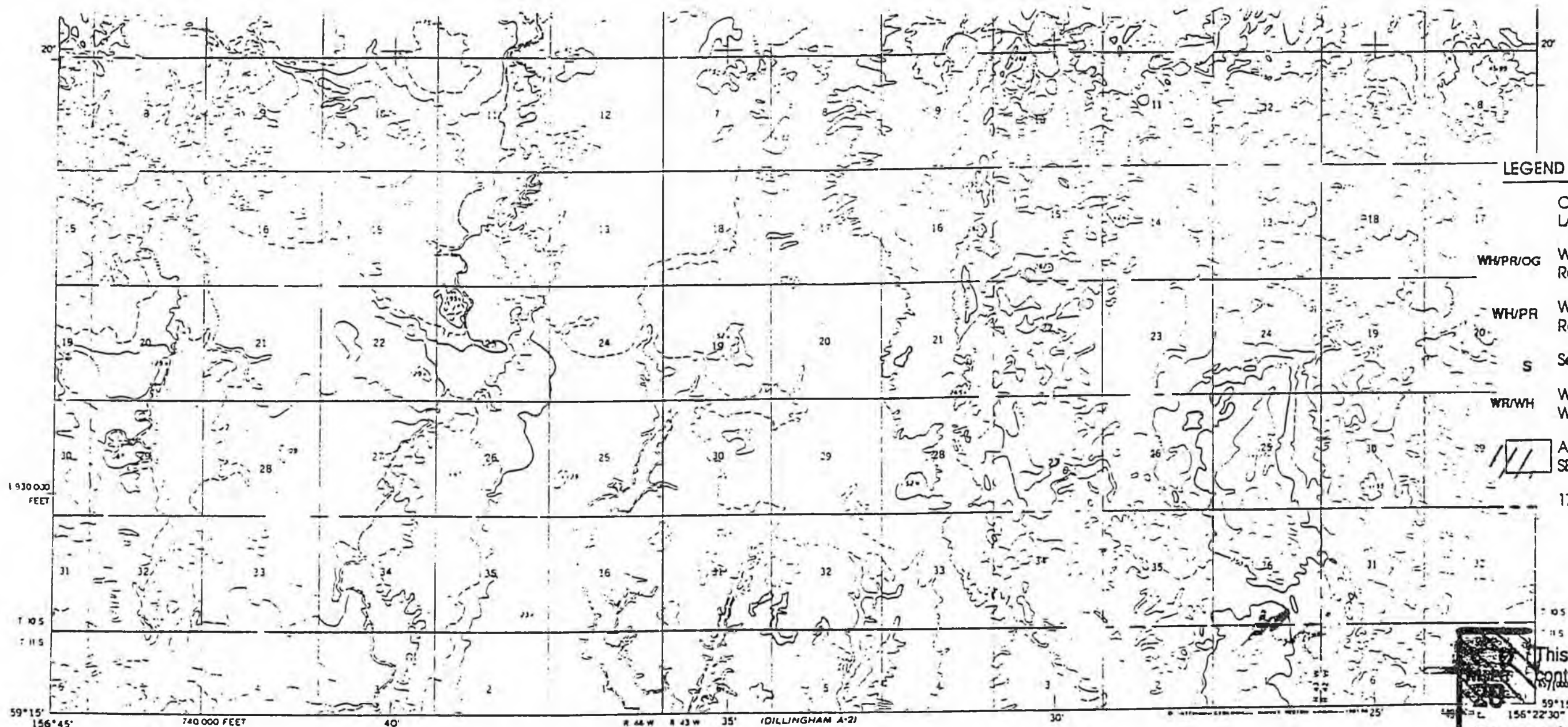
Symbol	Comment
	retain in state ownership
	no objection to selection
	provide trail easement or ROW to adjacent state land

Lake & Peninsula Borough 1993 Selections



SHEET 22
 DILLINGHAM (B-1), ALASKA
 N9115-W15600 1"x2.5"

1954
 MINOR REVISIONS 1989



- LEGEND**
- CLASSIFICATION LAND:**
- WHPR/OG Wildlife Habitat Recreation, an
 - WHPR Wildlife Habitat Recreation
 - S Settlement
 - WR/WH Water Resource Wildlife Habitat
 - AREA EXCLUDE SELECTION
 - 17b EASEMENT

Mapped by the Army Map Service
 Edited and published by the Geological Survey
 Control by USC&GS and USCE


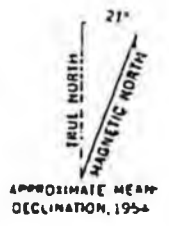
Topography by photogrammetric methods from aerial photographs taken 1953-1955, field annotated 1954. Map not field checked

Universal Transverse Mercator projection, 1927 North American datum
 10,000-foot grid based on Alaska coordinate system, zone 6
 1000-meter Universal Transverse Mercator grid ticks, zone 4, shown in blue

Land lines represent unsurveyed and unmarked locations predetermined by the Bureau of Land Management Folio S-18, Seward Meridian

Swamps, as portrayed, indicate only the wetter areas, usually of low relief, as interpreted from aerial photographs

To place on the predicted North American Datum 1983 move the projection lines 80 meters north and 133 meters east



CONTOUR INTERVAL 50 FEET
 DASHED LINES REPRESENT 25-FOOT CONTOURS
 NATIONAL GEODETIC VERTICAL DATUM OF 1929



SHEET 23
 DILLINGHAM (B-2), ALASKA
 N5915-W15622.5 15x22.5

1954
 REVISIONS 1961

Lake & Peninsula Borough 1993 Selections

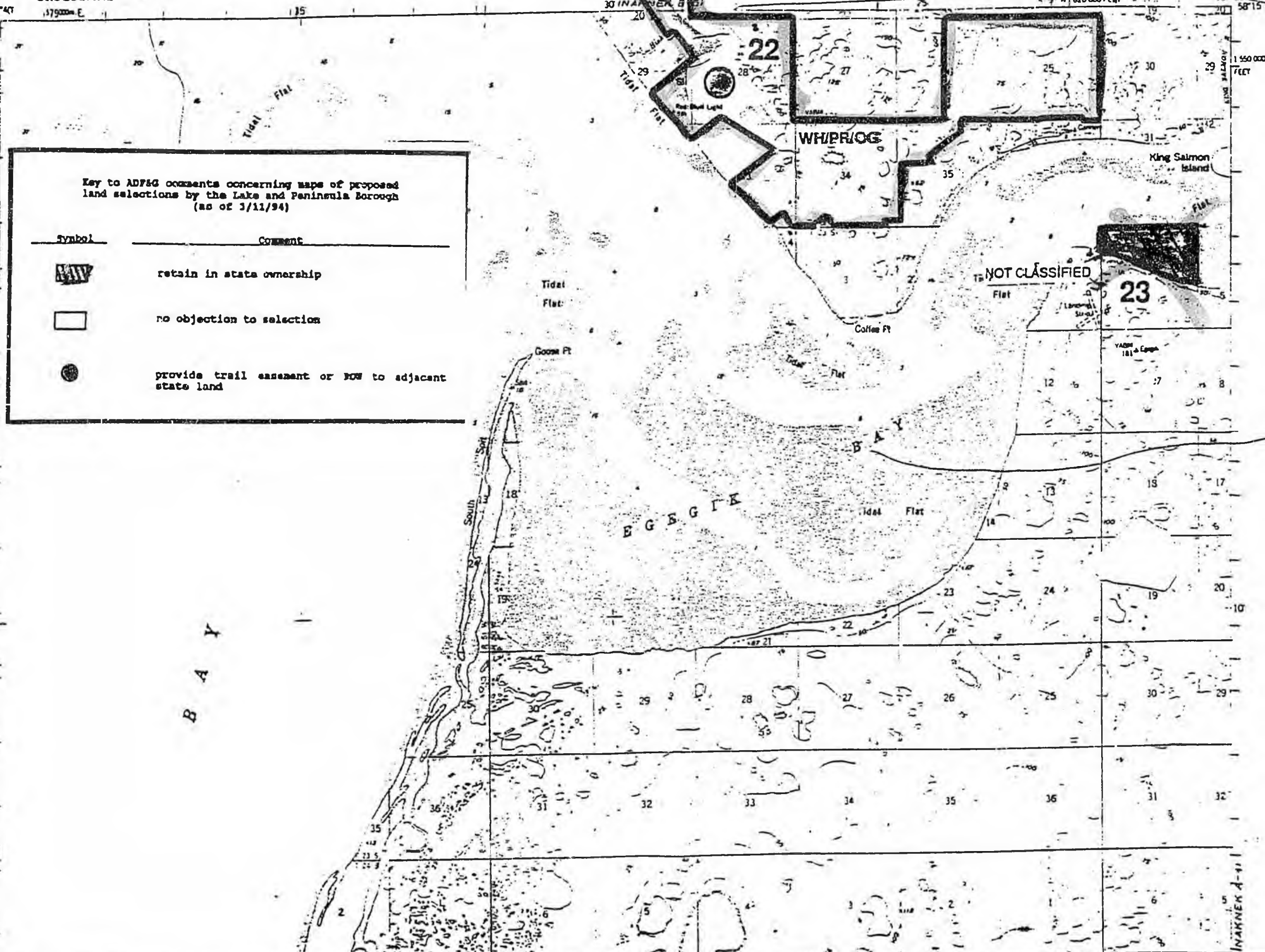
Key to ADP&O comments concerning maps of proposed land selections by the Lake and Peninsula Borough (as of 3/11/94)

Symbol	Comment
	retain in state ownership
	no objection to selection
	provide trail easement or ROW to adjacent state land




8
160

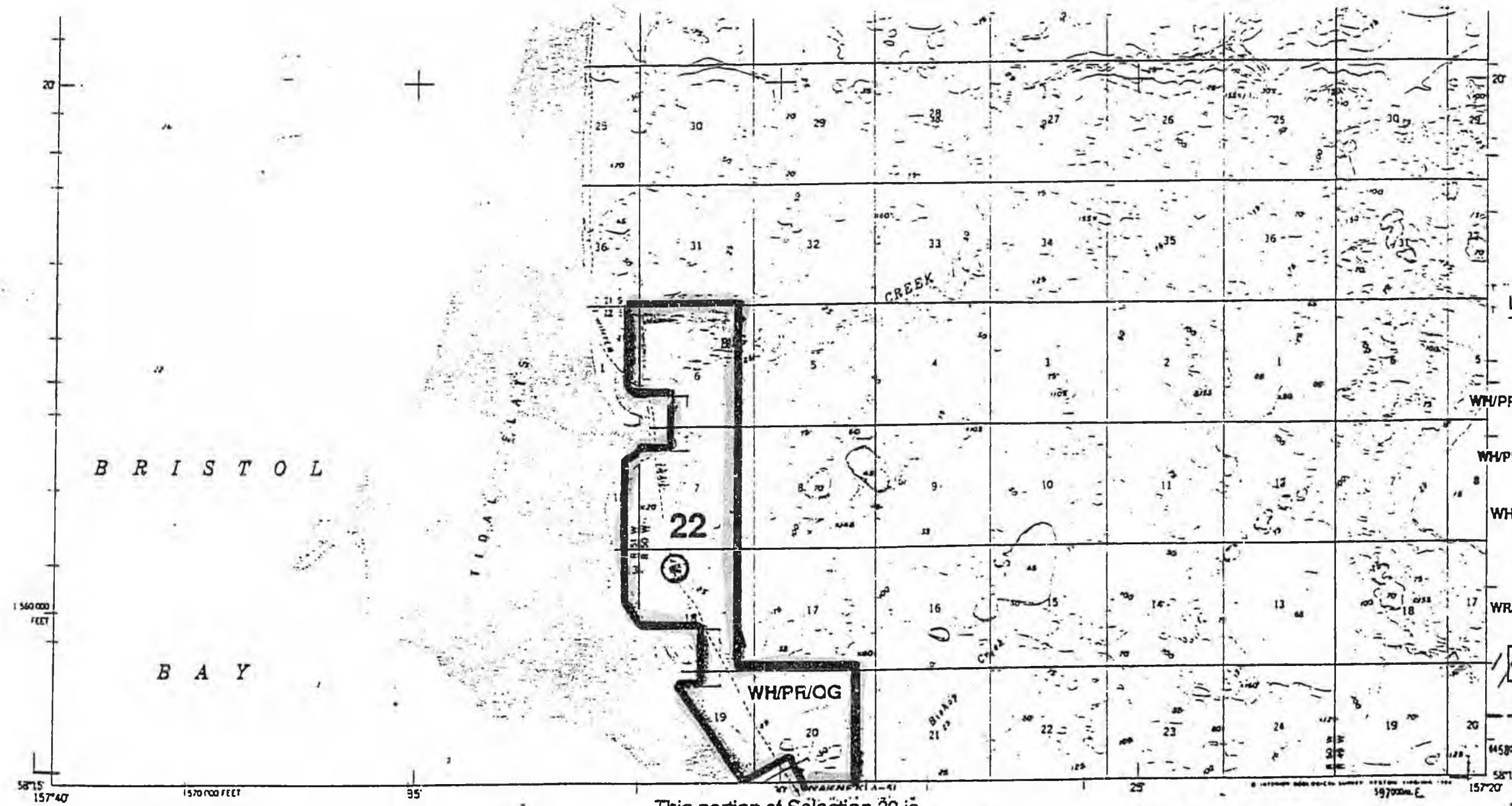
This portion of S continued on Sh
 This portion of Selection continued on Sheet 21.
 ROAD CLASS
 No roads or trails in this area

This portion of Selection 22 is
continued on Sheet 25.



Key to ADP&G comments concerning maps of proposed land selections by the Lake and Peninsula Borough (as of 3/11/94)

Symbol	Comment
	retain in state ownership
	no objection to selection
	provide trail easement or POW to adjacent state land




LEGEND

CLASSIFICATION	
LAND:	
WH/PR/MIN	Wildlife Habit Recreation, c
WH/PR/OG	Wildlife Habit Recreation, c
WH/PR	Wildlife Habit Recreation
S	Settlement
WR/WH	Water Resour Habitat
	AREA EXCLUDE SELECTION
	17b EASEMENT

Mapped by the Defense Mapping Agency
 Published for civil use by the Geological Survey
 Control by NOS/NOAA and USCE
 Topography by photogrammetric methods from aerial photographs taken 1951. Field checked 1952
 Selected hydrographic data compiled from NOS/NOAA chart 16323 (1950)
 This information is not intended for navigational purposes
 Projection and 1000-meter grid ticks shown in blue:
 Universal Transverse Mercator, zone 4
 10,000-foot grid ticks based on Alaska coordinate system, zone 6. 1927 North American Datum
 To place on the predicted North American Datum 1983 move the projection lines 82 meters north and 136 meters east
 Land lines represent unsurveyed and unmarked locations predetermined by the Bureau of Land Management Folio S-21, Seward Meridian
 SWR/OG, as portrayed, indicate only the wetter areas, usually of low relief, as interpreted from aerial photographs
 Lake elevations are uncheckered
 The Alaska Maritime National Wildlife Refuge consists of all the public land on the coastal waters and adjacent lands of Alaska consisting of islands, rocks, reefs, cays and spurs

This portion of Selection 22 is continued on Sheet 24.

Lake & Peninsula Borough 1993 Selections



SHEET 25
 NAKNEK (B-5), ALASKA
 NS815-W15720/15X20

1952
 BROR REVISIONS 1981

Key to ADF&G comments concerning maps of proposed land selections by the Lake and Peninsula Borough (as of 3/11/94)

Symbol	Comment
	retain in state ownership
	no objection to selection
	provide trail easement or ROW to adjacent state land

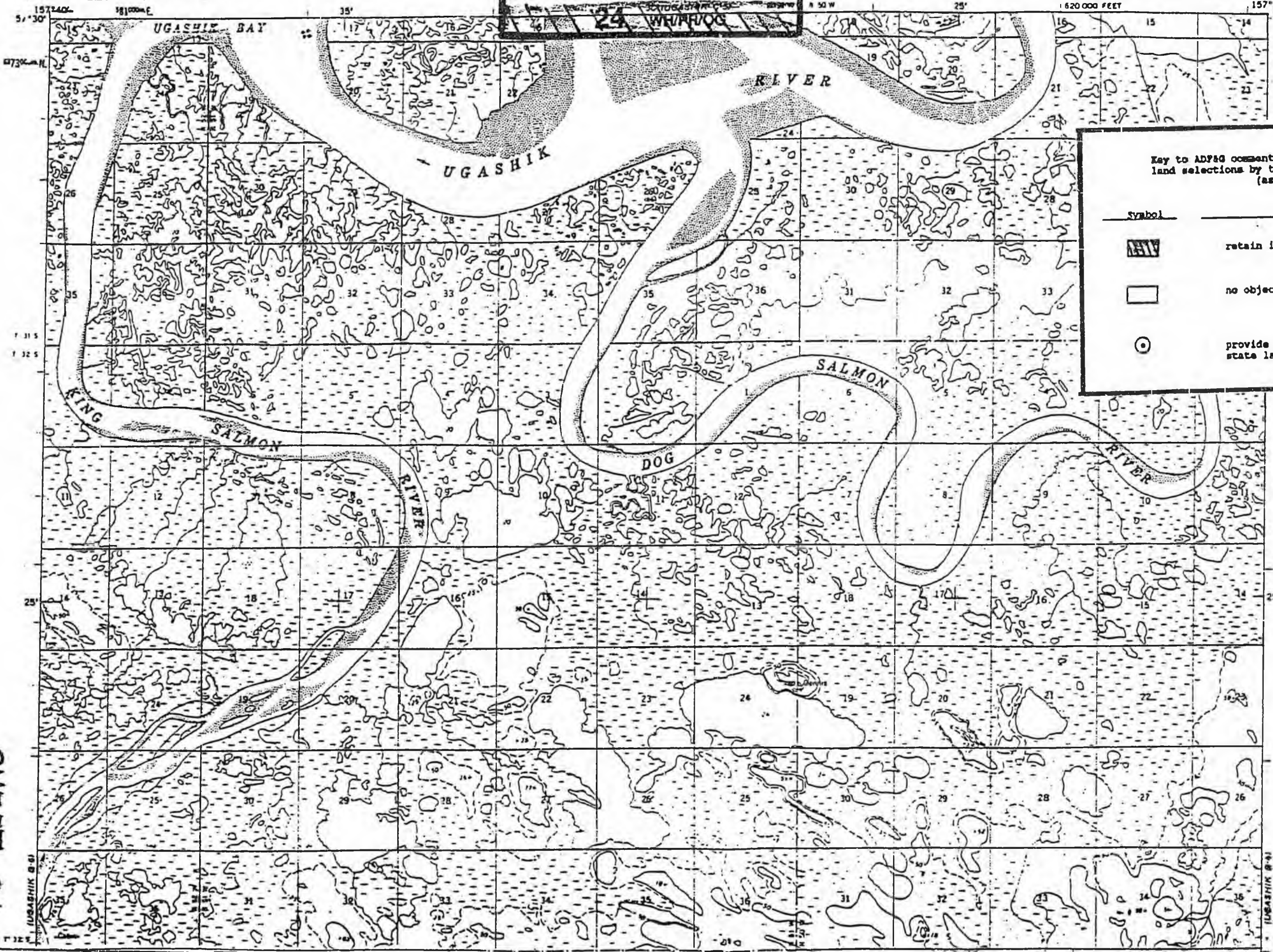
There may be private inholdings within the boundaries of the National or State reservations shown on this map.

51.37




UNITED STATES
DEPARTMENT OF THE INTERIOR
GEOLOGICAL SURVEY

This portion of Selection 24 is
continued on Sheet 27.

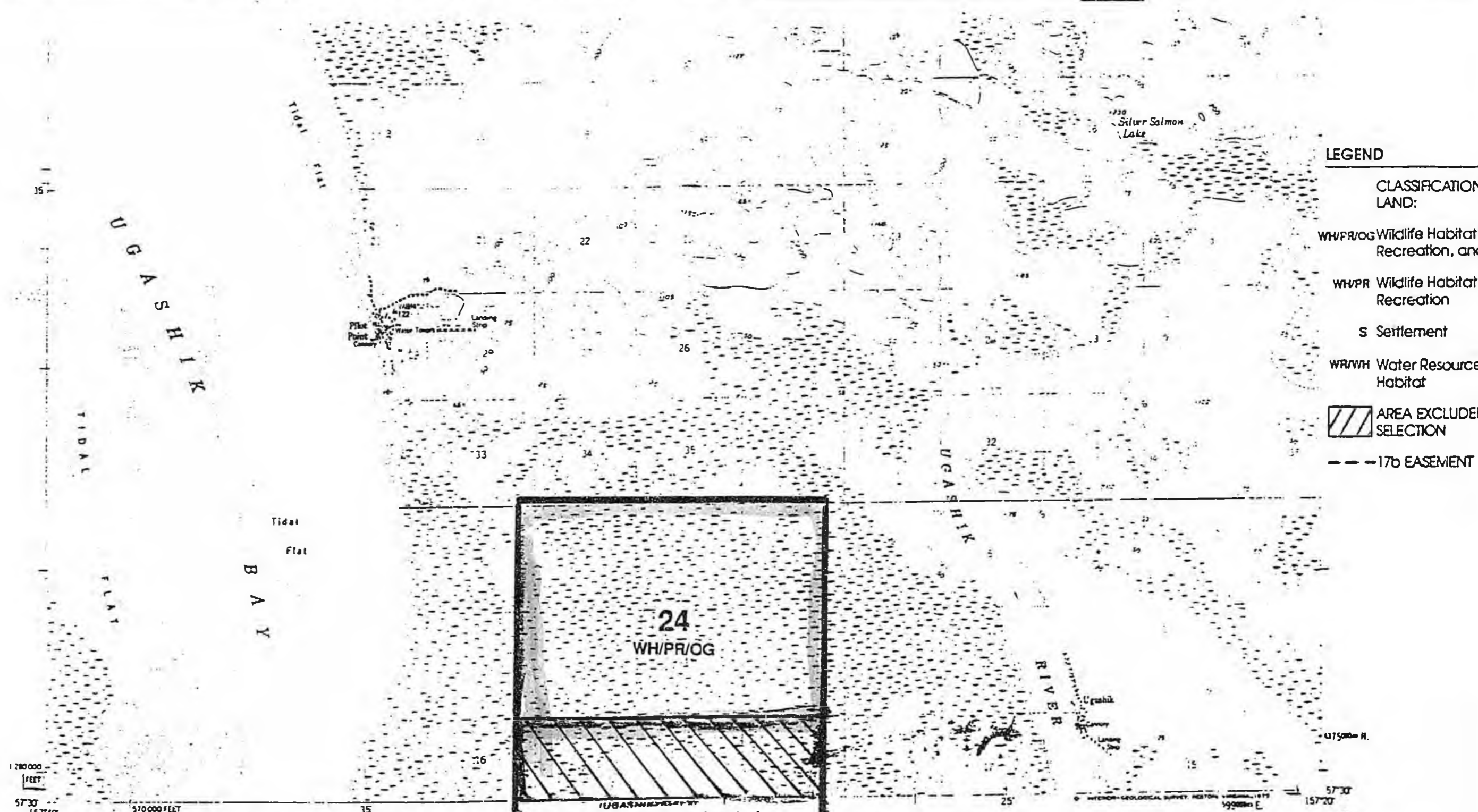
UGASHIK (B-5) QUADRANGLE
ALASKA
1:63 360 SERIES (TOPOGRAPHIC)
1:620 000 FEET





Key to AD780 comments concerning maps of proposed land selections by the Lake and Peninsula Borough (as of 3/11/94)

Symbol	COMMENT
	retain in state ownership
	no objection to selection
	provide trail easement or ROW to adjacent state land

SHEET 26



- LEGEND**
- CLASSIFICATIONS LAND:**
- WH/PR/OG Wildlife Habitat, Recreation, and
 - WH/PR Wildlife Habitat c Recreation
 - S Settlement
 - WR/WH Water Resource Habitat
 -  AREA EXCLUDED SELECTION
 -  17b EASEMENT

1:250,000 FEET
57°30' 157°40'

Maped, edited, and published by the Geological Survey
Control by NOS/NOAA and USCE
Topography by photogrammetric methods from aerial photographs taken 1951. Map not field checked.
Selected hydrographic data compiled from USC&GS Chart 8502 (1:102,318 scale) and from aerial photographs. This information is not intended for navigational purposes.
Universal Transverse Mercator projection, 1927 North American datum 10°000-foot grid based on Alaska coordinate system, zone 6 1000 metre Universal Transverse Mercator grid ticks, zone 4, shown in blue.
Land lines represent unsurveyed and unmarked locations predetermined by the Bureau of Land Management Foto S-21, Seward Meridian.
Seams, as portrayed, indicate only the wetter areas. usually of low relief as interpreted from aerial photographs.




This portion of Selection 24 is continued on Sheet 26.

Lake & Peninsula Borough 1993 Selections

SHEET 27
UGASHIK (C-5), ALASKA
N5730 - W15720/15X20



Key to ADP&G comments concerning maps of proposed land selections by the Lake and Peninsula Borough (as of 3/11/94)

Symbol	Comment
	retain in state ownership
	no objection to selection
	provide trail assessment or ROW to adjacent state land

1951
MAY 1951

384

HB

397

SENATE COMMITTEE REPORT

DATE: 3/16/94

FURTHER: Judiciary
Finance

DATE TURNED INTO OFFICE: _____

CRA Committee considered CS SSB 397(FIN)

"An Act relating to the power to levy property taxes in second class cities."

and recommends:

- replace with _____ CS _____ (_____)
- or adopt previous _____ CS _____ (_____)
- attaches amendment(s)

- same title
- new title
- technical title change (HB only)

adopts _____ Letter of Intent

further referral to the _____

do pass

do not pass

no recommendation

individual recommendations

NEW FISCAL NOTES

Department	Date	Zero	Fiscal
DCRA	1/31/94	φ	

PREVIOUS FISCAL NOTES

Department	Date	Zero	Fiscal

Appropriation No Fiscal Note

DO PASS:

OTHER RECOMMENDATIONS:

Loren A. Lemman No Rec
Al Adams - No Rec
John H. Blum No Rec
Christ. Taylor X Rec

Roll E. Cress No Rec

HOUSE COMMITTEE REPORT

2011.1

(11)

Date Referred: February 4, 1994

FURTHER REFERRALS:

Date of Committee Action: 2/17/94

The FINANCE Committee considered:

SSHB 397

SPONSOR SUBSTITUTE FOR HOUSE BILL NO. 397 TAXING POWER OF SECOND CLASS CITIES

"An Act relating to the power to levy property taxes in second class cities and to combining a property tax and incorporation question."

RECOMMENDATIONS: SS HB 397 | the same title
 be replaced with _____ | a new title

have attached amendments(s)

do pass

do not pass

no recommendations

individual recommendations

additional referral to the _____ Committee

ADOPTS: _____ letter of Intent

ATTACHES NEW FISCAL NOTE(s): _____ (Dept)

APPROVES PREVIOUS: _____ (Dept/Date)

fiscal impact _____

fiscal note(s) _____

zero fiscal note _____

zero fiscal note(s) CEA

SIGNING DO PASS	DP	OTHER RECOMMENDATIONS	DNP	NR	AM
<i>David J. Larson</i>	(C)				
<i>Terry Martin</i>	M				
<i>Hoffman</i>		<i>Sean R. Farrell</i>			X
<i>Lynn Hoffman</i>	✓	<i>Mike Savone</i>			X
<i>Kay Brown</i>	✓				
<i>Effie Macken</i>	✓				
<i>Richard J. Kelley</i>	X				
<i>Hostetler</i>					

Effie Macken *David J. Larson*
 CHAIRMAN'S SIGNATURE

(7)

Date Referred: February 2, 1994

FURTHER REFERRALS:

Finance

Date of Committee Action: 2-3-94

The COMMUNITY AND REGIONAL AFFAIRS Committee considered:

SSHB 397

SPONSOR SUBSTITUTE FOR HOUSE BILL NO. 397 TAXING POWER OF SECOND CLASS CITIES

"An Act relating to the power to levy property taxes in second class cities and to combining a property tax and incorporation question."

RECOMMENDATIONS: the same title
be replaced with _____ a new title

have attached amendments(s)

do pass

do not pass

no recommendations

individual recommendations

additional referral to the _____ Committee

ADOPTS: _____ letter of Intent

ATTACHES NEW FISCAL NOTE(S): _____ (Dept)

APPROVES PREVIOUS: _____ (Dept/Date)

fiscal impact _____

fiscal note(s) _____

zero fiscal note C + R A

zero fiscal note(s) _____

SIGNING DO PASS	DP	OTHER RECOMMENDATIONS	DNP	NR	AM
<i>Don Bueche</i>	✓	<i>John Davis</i>			✓
<i>John Sanders</i>	✓	<i>Ed Willis</i>			✓
<i>Harley Olberg</i>	✓	<i>Harley Olberg</i>		✓	
		<i>W.F. Sullivan</i>		✓	

Harley Olberg
CHAIRMAN'S SIGNATURE

ALASKA STATE LEGISLATURE

Delta Junction Office:
P.O. Box 1189
Delta Junction, AK 99737-1189
907-895-4236



White in Juneau:
State Capitol, Room 110
Juneau, AK 99801
907-465-4859

Representative Harley Olberg

SPONSOR SUMMARY CS FOR SSHB 397

An Act relating to the power to levy property taxes in second class cities and combining a property tax and incorporation question.

NEED FOR THE LEGISLATION

Alaska statute 29.45.590 presents an operations and economic development problem for second class cities. That law places a 5 mill limit on the rate of real and personal property second class cities may levy. Given new and emerging fiscal policies of the state which result in less municipal assistance and revenue sharing, less state and federal grant money and heavy competition for these scarce dollars, second class cities, who have traditionally relied on the sources to make up their budgets, face revenue shortfalls which threaten their economic stability and hinder development.

The effect of state and federal fiscal problems increasingly comes to rest at the local level. It is unlikely that this trend will reverse. The bulk of Alaska's municipal governments are second class cities, 117 in all. The State of Alaska wishes to transfer more fiscal responsibility to local governments for the operation of a host of programs formerly well funded through grants. The missing link in this policy is the transfer of full taxation powers to second class cities so they can make decisions regarding the level of taxation they wish to impose upon themselves for services.

ALASKA STATE LEGISLATURE

Delta Junction Office:
P.O. Box 1189
Delta Junction, AK 99737-1189
907-895-4236



While in Juneau:
State Capitol, Room 110
Juneau, AK 99801
907-465-4859

Representative Harley Olberg

AS 29.45.590 was written in an era much different than we find today. We have researched the legislative history of this and can find nothing in the written record to suggest the reason second class cities were limited to 5 mills. However, anecdotal information gleaned from legal scholars who have studied Title 29 Suggest that the limitation was included as an incentive for communities to incorporate without the fear that in so doing they would be setting themselves up for high taxes,. While this may have been an incentive many years ago given the revenue 5 mills will raise in a small communities, it would most likely not be such an incentive today.

IF THE STATE WISHES TO IMPOSE GREATER FINANCIAL RESPONSIBILITY ON SECOND CLASS CITIES IT MUST REMOVE THE LEGAL SHACKLES. CS FOR SSHB 397 IS THE MOST IMPORTANT STEP THE LEGISLATURE CAN TAKE IN THE REGARD.

CS for SSHB 397 allows a second class city to levy a property tax of to 20 mills (2%), without a referendum. At present the maximum allowable limit is 5 mills (.5%).

At the present time, there are only two second class cities, located outside boroughs, which levy a property tax, Eagle and Whittier. C&RA states there is little activity of any other second class cities pursuing a property tax. Based upon these facts it appears that there would be little fiscal impact it any by passage of this bill.

ALASKA STATE LEGISLATURE

Delta Junction Office
P.O. Box 1189
Delta Junction, AK 99737-1189
907-895-4236



While in Juneau
State Capitol, Room 110
Juneau, AK 99801
907-465-4859

Representative Harley Olberg

In regards to the referendum question, the Alaska Municipal league supports the removal of the requirements that any property tax levy be set by referendum. In Alaska second class cities, just as in other municipalities, council members are elected by the voters to make the decisions necessary to run the city. They should be given the ability to set property tax levies by ordinance without having to refer each change to the voters. Conducting elections is both expensive and time consuming.

City councils do not act in a vacuum, particularly in small cities. If the deletion of referendum is passed, the property tax levies would be set by ordinance, just as they are in other type municipalities, and citizens would have ample opportunity to express their concerns. Council members should be given authority to do that for which they have been given responsibility. Nothing would keep them from referring the issue of a property tax levy to the public for an advisory vote, but it should not be required.



217 Second Street Suite 200 • Juneau, Alaska 99801 • Tel (907) 586-1325. Fax (907) 463-5480

January 31, 1994

TO: Representative Harley Olberg, Chair
and Members
House Committee on Community & Regional Affairs

FROM: Kent E. Swisher, Executive Director

RE: HB 397 - Power of second class cities to levy property taxes

The Alaska Municipal League supports the intent of HB 397, which would remove the limitation on the power of second class cities to levy property taxes. This issue was addressed by the League's members at the 1993 Local Government Conference, and at that time AML members passed Resolution 94-11 (copy attached), which outlines our position.

As noted in the resolution, locally generated revenue is one of the main sources of funding for second class cities. In 1990, for example, according to the Department of Community and Regional Affairs, nearly 70 percent of the operating budgets of the state's second class cities came from local taxes and user fees, an average of \$860 per capita. State aid in the form of State Revenue Sharing and Municipal Assistance accounted for another \$191/capita, on average, and other outside assistance (state and federal grants), averaged \$179 per capita.

As the legislature has cut back drastically on funding for State Revenue Sharing and Municipal Assistance (cuts have been over 50 percent during the last nine years), second class cities have faced increasingly difficult financial situations. Property taxation is a key funding mechanism for Alaskan municipalities, but the ability of second class cities to use it has been severely curtailed by the current statutes, which limit property taxes in second class cities to one half of one percent of the assessed value. Although at the current time only a few second class cities impose a property tax (the majority prefer to raise revenues by means of sales taxes and user fees), the League and its members see any limitation on the power of second class cities to tax themselves that differs from the limitations on other municipalities as unnecessary and arbitrary.

The League supports HB 397 (and the proposed Sponsor Substitute), which would allow second class cities to determine the appropriate property tax rate for their situations and remove an arbitrary limit on their ability to generate revenue locally.

Enclosure

LEG94.hb397.131

Resolution of the Alaska Municipal League

Resolution No. 94-11

**A RESOLUTION SUPPORTING ELIMINATION OF THE
AD VALOREM TAX LIMITATION FOR
SECOND CLASS CITIES**

WHEREAS, many second class cities have been established under Alaska law and second class cities are now the most numerous form of local government in the State of Alaska; and

WHEREAS, the principal means of financing the administration of second class city government is through local municipal taxation and state-funded Municipal Assistance and Revenue Sharing programs; and

WHEREAS, ad valorem property taxation is established for all municipal governments as a key funding mechanism, with limits set as provided by AS 29.45.090 and .100; and

WHEREAS, there is an additional property tax limitation established for second class cities only, whereby under AS 29.45.590 such cities may tax only up to one-half of one percent of the assessed value of real and personal property within their boundaries; and

WHEREAS, such special limitations on the powers of second class cities are arbitrary, unnecessary, and unreasonable and should be eliminated in order to enable such cities to cope better with reduced revenues in the future:

NOW, THEREFORE, BE IT RESOLVED by the Alaska Municipal League that the Alaska Legislature is respectfully encouraged to repeal the provisions of AS 29.45.590 as they limit the ability of second class cities to assess ad valorem taxes in any way different than other cities in the State of Alaska.


BE IT FURTHER RESOLVED that consideration of this issue should be addressed in the context of examining the overall structure of cities and their powers.

Adopted this 12th day of November 1993 in Soldotna, Alaska.



Rosalee T. Walker, President

ATTEST:



Kent E. Swisher, Executive Director

than that which applies to "other property taxable by the municipality." *City of Valdez v. State, Dep't of Community & Regional Affairs*, 793 P.2d 552 (Alaska 1990).

Sec. 29.45.590. Limited property taxing power for second class cities. A second class city may by referendum levy property taxes as provided for first class cities. However, levy by a second class city may not exceed one-half of one percent of the assessed value of the property taxed, except that the limit does not apply to a levy necessary to avoid a default upon payment of principal and interest of bonded or other indebtedness that is secured by a pledge to levy ad valorem or other taxes without limit to meet debt payments. (§ 12 ch 74 SLA 1985)

Sec. 29.45.600. Combining property tax with incorporation of a second class city. A petition for second class city incorporation may request that a property tax proposal be placed on the same ballot. The petition must state the proposed tax rate. The petition may request that incorporation be dependent on the passage of the property tax proposition. If so, the incorporation proposition fails if the property tax fails. (§ 12 ch 74 SLA 1985)

**First and Second Class City Powers
for Municipalities Not in a Borough**

<u>General Powers</u>	<u>Second Class</u>	<u>First Class</u>	<u>References</u>
Municipal Property	Mandatory	Mandatory	AS 29.35.090
Administrative, Legal, Financial	Optional	Optional	AS 29.35.010
Alcoholic Beverages	Optional	Optional	AS 29.35.080 As 04.11.480-560
Emergency Disasters	Optional	Optional	AS 29.35.040
Emergency Services Communication Center	Optional	Optional	AS 29.35.130
Eminent Domain	Optional w/voter OK	Optional	AS 29.35.030
Extraterritorial Jurisdiction	Opt/limited w/voter OK	Opt/limited w/voter OK	AS 29.35.020
Franchise and Permits	Optional	Optional	AS 29.35.060
Gargage and Solid Waste	Optional	Optional	AS 29.35.050
Public Utilities	Optional	Optional	AS 29.35.070
Taxes - Assessment and Collection	Optional w/voter OK	Optional w/voter OK	As 29.35.010(6) As 29.45.550
Property Tax Limits	5 Mills	30 Mills	As 29.45.090 & 590
Sales Tax Limit	6 Percent	6 Percent	AS 29.45.650 & 700
<u>Other Powers</u>			
Education	Not Allowed	Mandatory	AS 29.35.260(b)
Planning, etc...	Optional	Mandatory	AS 29.35.260(c)
Any Other Power Not Prohibited by Law	Optional	Optional	AS 29.35.260

First Class City

Requirements: A community that meets the following standards may incorporate as a first class city:

1. The community has 400 or more permanent residents.
2. The boundaries of the proposed city include all areas necessary to provide municipal services on an efficient scale.
3. The economy includes the human and financial resources necessary to provide local services. In considering the economy of the community, the Local Boundary Commission shall consider property valuations, economic base, personal income, resource and commercial development, anticipated functions, and the expenses and income of the proposed city, including the ability of the community to generate local revenue.
4. The population of the community is stable enough to support local government.
5. There is a demonstrated need for local government.

Powers: If the city is not in a borough, by law it must provide planning, platting, zoning; taxation; and education. Can add other powers for services (police, water, sewer, etc.) by council action.

Local Action Needed: Petition to the Department of Community and Regional Affairs with the signature and resident addresses of 50 permanent resident voters or of 15 percent of the permanent resident voters within the proposed municipality, whichever is greater, based on the number who voted in the last general election.

Municipal Officers: Elected council and mayor. If the city is not part of a borough it will have an elected school board and appointed planning and zoning commission. May adopt the manager plan of government.

Second Class City

Requirements: A community which meets all of the above standards except (1) may incorporate as a second class city.

Powers: If the city is not in a borough, it may provide planning, platting and zoning. It is not required by law to do so. May add other powers for services (such as police, water, sewer, etc.) by council action. The city does not have the power of education; therefore, the city is not a school district.

Local Action Needed: Petition to the Department of Community and Regional Affairs with the signatures and resident addresses of 25 permanent resident voters or of 15 percent of the permanent resident voters within the proposed municipality, whichever is greater, based on the number who voted in the last general election.

Municipal Officers: Elected council. The mayor is appointed from council members. If the city is not part of a borough, it could have an appointed planning and zoning commission and an advisory school board. May adopt the manager plan of government.

Source: Adapted from Title 29 of State of Alaska Municipal Code. Detailed information on local government can be obtained from the State Department of Community and Regional Affairs, Juneau, Alaska. Also prepared by the League of Women Voters of Alaska.

Summary of Municipal Powers

Powers	TYPE OF CITY CLASSIFICATION		
	Second Class	First Class	Home Rule
Codify Ordinances	Mandatory	Mandatory	Mandatory
Establish Election Procedures	Mandatory; election procedure established by ordinance	Mandatory; election procedure established by ordinance	Mandatory; election procedure established by home rule charter and by ordinance
Taxation: Property Tax	Optional; tax and levy established by referendum	Optional; property tax and rate established by council action	Optional; property tax and rates established by ordinance unless referendum required by home rule charter
Sales Tax	Optional; tax and levy established by referendum	Optional; tax and levy established by referendum rule charter	Optional; procedure established in home rule charter
Education	Provided by REAA	Mandatory school district*	Mandatory school district*
Planning and Zoning	Optional	Mandatory	Mandatory
Eminent Domain	Granted by referendum	Granted by ordinance	Granted by ordinance unless required by home rule
Sell, Buy, Exchange Real Property	Granted by ordinance	Granted by ordinance	Granted by home rule charter and by ordinance
Incur Indebtedness	Referendum required	Referendum required	Referendum required
Revenue Bonds	Ordinance required	Ordinance required	Ordinance required unless referendum required by home rule charter
General Administrative Powers	Optional	Optional	Optional
Operate Facilities and Services	Optional	Optional	Optional
Regulate Rights-of-Way	Optional	Optional	Optional
Establish Historical Districts	Optional	Optional	Optional
Extraterritorial Jurisdiction	Optional; powers adopted by ordinance	Optional; powers adopted by ordinance	Optional; powers adopted by ordinance

* Only applies to cities outside of an organized borough.

TABLE 1
1993 MUNICIPALITIES: CLASS, POPULATIONS AND TAX TYPES

Municipality	Type of Municipality	Population	Property Tax	Sales Tax	Special Tax
Akhiok	Second Class City	78	No*	Nb	Nb
Akiak	Second Class City	303	Nb	Nb	Nb
Akutan	Second Class City	537	Nb	Nb	1% Raw Fish
Alakanuk	Second Class City	623	Nb	3%	Nb
Aleknaiik	Second Class City	194	Nb	Nb	Nb
Aleutians East Borough	Second Class Borough	2,809	Nb	Nb	2% Raw Fish
Allakaket	Second Class City	189	Nb	Nb	Nb
Ambler	Second Class City	313	Nb	3%	Nb
Anaktuvuk Pass	Second Class City	251	No*	Nb	Nb
Municipality of Anchorage	Unified Home Rule	242,638	Yes	Nb	8% Hotel/Motel, 10% Tobacco
Anderson	Second Class City	650	Nb	Nb	6% Cable T.V.
Angeon	Second Class City	725	Nb	2%	Nb
Aniak	Second Class City	551	Nb	Nb	Nb
Anvik	Second Class City	104	Nb	Nb	Nb
Aiika	Second Class City	83	Nb	Nb	1% Raw Fish
Aimautluak	Second Class City	244	Nb	3%	Nb
Aiqasuk	Second Class City	219	No*	Nb	Nb
Barrow	First Class City	3,962	No*	Nb	Nb
Bethel	Second Class City	5,023	Nb	5%	Nb
Bettles	Second Class City	43	Nb	Nb	Fuel Transfer 2c/gal.
Brevig Mission	Second Class City	234	Nb	3%	Nb
Bristol Bay Borough	Second Class Borough	1,482	Yes	Nb	3% Raw Fish-6% Hotel (May-Oct.)
Buckland	Second Class City	342	Nb	2%	Nb
Chelomak	Second Class City	346	Nb	2%	Nb
Chevak	Second Class City	606	Nb	2%	Nb
Chignik	Second Class City	170	Nb	Nb	Nb
Chuathbaluk	Second Class City	100	Nb	Nb	Nb
Clarks Point	Second Class City	73	Nb	5%	Nb
Coffman Cove	Second Class City	240	Nb	Nb	Nb
Cold Bay	Second Class City	137	Nb	Nb	Fuel Transfer 2c/gal.
Corova	Home Rule City	2,928	Yes	4%	Nb
Craig	First Class City	1,455	Yes	4%	6% Liquor
Deering	Second Class City	161	Nb	3%	Nb
Delta Junction	Second Class City	757	Nb	Nb	Nb
Danali Borough	Home Rule Borough	2,077	Nb	Nb	Sev. tax 5c/vd. or ton; Bed 4%
Dillingham	First Class City	2,095	Yes	5%	Nb
Diomedes	Second Class City	180	Nb	3%	Nb
Eagle	Second Class City	166	Yes	Nb	Nb
Eek	Second Class City	273	Nb	2%	Nb
Ekwok	Second Class City	113	Nb	Nb	Nb
Elim	Second Class City	290	Nb	2%	Nb
Emmonak	Second Class City	724	Nb	3%	Nb
Fairbanks	Home Rule City	32,168	Yes	Nb	Hotel/Motel 8%, 5% Liquor
Fairbanks North Star Borough	Second Class Borough	81,383	Yes	Nb	Hotel/Motel 8%
False Pass	Second Class City	84	Nb	2%	Nb
Fort Yukon	Second Class City	729	Nb	3%	Nb
Galena	First Class City	821	Nb	3%	Nb
Gambell	Second Class City	566	Nb	3%	Nb
Golovin	Second Class City	146	Nb	Nb	Nb
Goodnews Bay	Second Class City	250	Nb	Nb	Nb
Grayling	Second Class City	208	Nb	Nb	Nb
Haines	First Class City	1,377	Yes	4%	Nb
Haines Borough	Third Class Borough	2,267	Yes	1%	Nb
Holy Cross	Second Class City	277	Nb	Nb	Nb
Homer	First Class City	4,349	Yes	3.5%	Nb

* Indicates city does not levy a property tax but borough in which city is located does.

Note: Municipal populations are from the State Revenue Sharing Program.

TABLE 1

1993 MUNICIPALITIES: CLASS, POPULATIONS AND TAX TYPES - cont.

Municipality	Type of Municipality	Population	Property Tax	Sales Tax	Special Tax
Hoonah	First Class City	968	No	4%	4% Liquor
Hooper Bay	Second Class City	904	No	2%	No
Houston	Second Class City	878	Yes	No	No
Hughes	Second Class City	63	No	No	No
Huslia	Second Class City	242	No	No	No
Hydaburg	First Class City	424	No	4%	No
Juneau, City and Borough of	Unified Home Rule	29,251	Yes	4%	7% Bed, 3% Liquor
Kachemak	Second Class City	371	No*	No	No
Kake	First Class City	712	No	5%	No
Kaktovik	Second Class City	217	No*	No	No
Kaltag	Second Class City	257	No	No	No
Kasaan	Second Class City	47	No	No	No
Kasigluk	Second Class City	464	No	2%	No
Kenai	Home Rule City	6,613	Yes	3%	5% Bed
Kenai Peninsula Borough	Second Class Borough	44,019	Yes	2%	No
Ketchikan	Home Rule City	8,692	Yes	3.5%	4% Transient Room
Ketchikan Gateway Borough	Second Class Borough	14,664	Yes	2%	4% Transient Room
Kiana	Second Class City	408	No	2%	No
King Cove	First Class City	871	No	2%	No
Kivalina	Second Class City	365	No	2%	No
Klawock	First Class City	774	No	3.5%	No
Kobuk	Second Class City	97	No	No	No
Kodiak	Home Rule City	7,581	No*	6%	5% Transient Room
Kodiak Island Borough	Second Class Borough	15,245	Yes	No	Severance
Kotlik	Second Class City	514	No	2%	No
Kotzebue	Second Class City	2,952	No	6%	6% Bed
Koyuk	Second Class City	281	No	2%	No
Koyukuk	Second Class City	129	No	No	No
Kupreanof	Second Class City	24	No	No	No
Kwethluk	Second Class City	641	No	No	No
Lake & Peninsula Borough	Home Rule Borough	1,789	No	No	2% Raw Fish
Larsen Bay	Second Class City	144	No*	3%	No
Lower Kalskag	Second Class City	299	No	No	No
Manokotak	Second Class City	408	No	2%	No
Marshall	Second Class City	318	No	No	No
Matanuska-Susitna Borough	Second Class Borough	48,731	Yes	No	5% Bed
McGrath	Second Class City	533	No	No	No
Mekoryuk	Second Class City	206	No	2%	No
Metlakatla	Federal Law	1,494	No	No	No
Mountain Village	Second Class City	802	No	3%	No
Napaklak	Second Class City	322	No	2%	No
Napaskiak	Second Class City	382	No	No	No
Nenana	Home Rule City	508	Yes	3%	No
New Stuyahok	Second Class City	408	No	No	No
Newhalen	Second Class City	185	No	2%	No
Newtok	Second Class City	259	No	3%	No
Nightmute	Second Class City	178	No	2%	No
Nikolai	Second Class City	108	No	No	No
Nome	First Class City	4,184	Yes	4%	4% Hotel/Motel
Nondalton	Second Class City	217	No	3%	No
Noorvik	Second Class City	542	No	3%	No
North Pole	Home Rule City	1,671	Yes	3%	No
North Slope Borough	Home Rule Borough	8,572	Yes	No	No
Northwest Arctic Borough	Home Rule Borough	6,558	No	No	No
Nuiqsut	Second Class City	191	No*	No	No

* Indicates city does not levy a property tax but borough in which city is located does.
Note: Municipal populations are from the State Revenue Sharing Program.

TABLE 1
1993 MUNICIPALITIES: CLASS, POPULATIONS AND TAX TYPES - cont.

Municipality	Type of Municipality	Population	Property Tax	Sales Tax	Special Tax
Nulato	Second Class City	378	No	No	No
Nunapitluk	Second Class City	475	No	2%	No
Old Harbor	Second Class City	307	No*	3%	No
Ouzinkie	Second Class City	210	No*	3%	No
Palmer	Home Rule City	3,205	Yes	2%	No
Pelican	First Class City	228	Yes	4%	No
Petersburg	Home Rule City	3,528	Yes	6%	3% Bed
Pilot Point	Second Class City	97	No	No	3% Raw Fish
Pilot Station	Second Class City	509	No	1%	No
Platinum	Second Class City	63	No	2%	No
Point Hope	Second Class City	685	No*	No	No
Port Alexander	Second Class City	108	No	2%	No
Port Heiden	Second Class City	133	No	No	No
Port Lions	Second Class City	259	No*	No	No
Quinhagak	Second Class City	523	No	3%	No
Ruby	Second Class City	207	No	No	No
Russian Mission	Second Class City	287	No	No	No
St. George	Second Class City	267	No	3%	No
St. Mary's	First Class City	477	No	3%	No
St. Michael	Second Class City	332	No	4%	No
St. Paul	Second Class City	763	No	3%	No
Sand Point	First Class City	1,095	No	2%	2% Fish
Savonoga	Second Class City	541	No	3%	No
Saxman	Second Class City	388	No*	3.5%	No
Scammon Bay	Second Class City	378	No	2%	No
Selawik	Second Class City	637	No	3%	No
Seldovia	First Class City	292	Yes	3%	No
Seward	Home Rule City	2,704	Yes	3%	No
Shanluk	Second Class City	152	No	No	No
Shaktolik	Second Class City	212	No	2%	No
Sheldon Point	Second Class City	128	No	2%	No
Shishmaref	Second Class City	533	No	2%	No
Shungnak	Second Class City	232	No	2%	No
City & Borough of Sitka	Unified Home Rule	9,100	Yes	5%	Bed 4%
Skagway	First Class City	700	Yes	4%	8% Bed
Soldotna	First Class City	3,771	Yes	3%	No
Stebbins	Second Class City	445	No	3%	No
Tanana	First Class City	374	No	2%	No
Teller	Second Class City	235	No	3%	No
Tenakee Springs	Second Class City	106	No	1%	6% Hotel/Motel
Thome Bay	Second Class City	637	No	3%	No
Togiak	Second Class City	778	No	2%	2% Raw Fish
Toksook Bay	Second Class City	510	No	2%	No
Tuluksak	Second Class City	353	No	No	No
Tununak	Second Class City	330	No	2%	No
Unalakleet	Second Class City	756	No	5%	No
Unalaska	First Class City	4,317	Yes	3%	2% Raw Fish-5% Hotel/Motel
Upper Kalskag	Second Class City	184	No	No	No
Valdez	Home Rule City	4,301	Yes	No	6% Bed
Wainwright	Second Class City	536	No*	3%	No
Wales	Second Class City	145	No	2%	No
Wasilla	First Class City	4,381	Yes	2%	No
White Mountain	Second Class City	185	No	1%	No
Whittier	Second Class City	294	Yes	4%	No
Wrangell	Home Rule City	2,643	Yes	7%	Bed \$3 per night per room
City & Borough of Yakutat	Home Rule Borough	671	Yes	3%	1% Salmon

* Indicates city does not levy a property tax but borough in which city is located does.

Note: Municipal populations are from the State Revenue Sharing Program.

TABLE 2
1993 MUNICIPAL GENERAL SALES AND SPECIAL TAXES AND REVENUES

Municipality	Sales Tax	Revenues	Special Tax	Revenues
Akhiok	No	N/A	No	N/A
Akiak	No	N/A	No	N/A
Akutan	No	N/A	1% Raw Fish	\$584,336
Alakanuk	3%	\$48,938	No	N/A
Aleknagik	No	N/A	No	N/A
Aleutians East Borough	No	N/A	2% Raw Fish	\$3,083,980
Allakaket	No	N/A	No	N/A
Ambler	3%	\$13,051	No	N/A
Anaktuvuk Pass	No	N/A	No	N/A
Municipality of Anchorage	No	N/A	8% Hotel	\$6,253,585
Anderson	No	N/A	6% Cable T.V.	\$26,474
Angoon	2%	\$44,622	No	N/A
Aniak	No	N/A	No	N/A
Anvik	No	N/A	No	N/A
Atka	No	N/A	1% Raw Fish	\$851
Atmautluak	3%	Not provided	No	N/A
Atkasuk	No	N/A	No	N/A
Barrow	No	N/A	No	N/A
Bethel	5%	\$2,953,950	No	N/A
Bettles	No	N/A	Fuel Transfer 2¢/gal.	\$4,922
Brevig Mission	3%	\$2,130	No	N/A
Bristol Bay Borough	No	N/A	3% Raw Fish/3% Bed (May-Oct)	\$1,821,451
Buckland	2%	\$15,202	No	N/A
Chefomak	2%	\$9,422	No	N/A
Chevak	2%	\$48,070	No	N/A
Chignik	No	N/A	No	N/A
Chuathbaluk	No	N/A	No	N/A
Clarks Point	5%	Not provided	No	N/A
Coffman Cove	No	N/A	No	N/A
Cold Bay	No	N/A	Fuel Transfer 2¢/gal.	\$28,588
Cordova	4%	\$1,405,000	No	N/A
Craig	4%	\$818,546	6% Liquor	\$135,374
Deering	3%	\$9,692	No	N/A
Delta Junction	No	N/A	No	N/A
Denali Borough	No	N/A	Sev. tax 5¢/yd. or ton, Bed 4%	\$78,168/\$498,695
Dillingham	5%	\$1,255,185	No	N/A
Diomedes	3%	\$12,560	No	N/A
Eagle	No	N/A	No	N/A
Eek	2%	\$13,682	No	N/A
Ekwok	No	N/A	No	N/A
Elim	2%	\$17,251	No	N/A

Note: Revenue values are subject to final audit.

TABLE 2
1993 MUNICIPAL GENERAL SALES AND SPECIAL TAXES AND REVENUES
continued

Municipality	Sales Tax	Revenues	Special Tax	Revenues
Emmonak	3%	\$120,185	No	N/A
Fairbanks	No	N/A	8% Bed, 5% Liquor, 8% Tobacco	\$1,501,766/\$844,504/\$179,117
Fairbanks North Star Borough	No	N/A	8% Bed	\$48,013
False Pass	2%	\$282,251	No	N/A
Fort Yukon	3%	\$96,314	No	N/A
Galena	3%	\$89,814	No	N/A
Gambell	3%	\$34,756	No	N/A
Golovin	No	N/A	No	N/A
Goodnews Bay	No	N/A	No	N/A
Grayling	No	N/A	No	N/A
Haines	4%	\$952,078	No	N/A
Haines Borough	1%	\$264,448	No	N/A
Holy Cross	No	N/A	No	N/A
Homer	3.5%	\$2,575,225	No	N/A
Hoonah	4%	\$305,730	No	N/A
Hooper Bay	2%	\$50,427	No	N/A
Houston	No	N/A	No	N/A
Hughes	No	N/A	No	N/A
Huslia	No	N/A	No	N/A
Hydaburg	4%	\$50,420	No	N/A
Juneau, City and Borough of	4%	\$16,523,369	7% Bed, 3% Liquor	\$719,614/\$480,716
Kachemak	No	N/A	No	N/A
Kake	5%	\$190,824	No	N/A
Kaktovik	No	N/A	No	N/A
Kaltag	No	N/A	No	N/A
Kasaan	No	N/A	No	N/A
Kasigluk	2%	Not provided	No	N/A
Kenai	3%	\$2,844,239	5% Bed	\$8,135
Kenai Peninsula Borough	2%	\$9,257,541	No	N/A
Ketchikan	3.5%	\$5,539,010	4% Transient Room	\$180,822
Ketchikan Gateway Borough	2%	\$2,845,674	4% Transient Room	\$28,068
Kiana	2%	\$22,207	No	N/A
King Cove	2%	\$767,230	No	N/A
Kivalina	2%	\$14,591	No	N/A
Klawock	3.5%	\$182,455	No	N/A
Kobuk	No	N/A	No	N/A
Kodiak	6%	\$4,941,111	5% Transient Room	\$79,889
Kodiak Island Borough	No	N/A	Severance (.55%)	\$700,704
Kotlik	2%	\$34,676	No	N/A
Kotzebue	6%	\$1,778,342	6% Bed	\$39,123
Koyuk	2%	\$13,158	No	N/A
Koyukyuk	No	N/A	No	N/A

Note: Revenue values are subject to final audit.

TABLE 2
1993 MUNICIPAL GENERAL SALES AND SPECIAL TAXES AND REVENUES
continued

Municipality	Sales Tax	Revenues	Special Tax	Revenues
Kupreanof	No	N/A	No	N/A
Kwethluk	No	N/A	No	N/A
Lake & Peninsula Borough	No	N/A	2% Raw Fish	\$2,730,822
Larsen Bay	3%	\$12,861	No	N/A
Lower Katskag	No	N/A	No	N/A
Manokotak	2%	\$7,000	No	N/A
Marshall	No	N/A	No	N/A
Matanuska-Susitna Borough	No	N/A	5% Bed	\$72,055
McGrath	No	N/A	No	N/A
Mekoryuk	2%	\$15,207	No	N/A
Metlakatla	No	N/A	No	N/A
Mountain Village	3%	\$66,725	No	N/A
Napakiak	2%	\$24,844	No	N/A
Napaskiak	No	N/A	No	N/A
Nenana	3%	\$79,010	No	N/A
New Stuyahok	No	N/A	No	N/A
Newhalen	2%	Not provided	No	N/A
Nawtok	3%	Not provided	No	N/A
Nightmute	2%	\$3,216	No	N/A
Nikolai	No	N/A	No	N/A
Nome	4%	\$1,789,481	4% Bed effective 1/94	N/A
Nondalton	3%	Effective 7/93	No	N/A
Noorvik	3%	\$46,817	No	N/A
North Pole	3%	\$977,356	No	N/A
North Slope Borough	No	N/A	No	N/A
Northwest Arctic Borough	No	N/A	No	N/A
Nuiqsut	No	N/A	No	N/A
Nulato	No	N/A	No	N/A
Nunapitchuk	2%	\$22,638	No	N/A
Old Harbor	3%	\$12,293	No	N/A
Ouzinkie	3%	\$15,485	No	N/A
Palmer	2%	\$1,091,373	No	N/A
Pelican	4%	\$111,735	No	N/A
Petersburg	6%	\$2,017,037	3% Bed	\$27,771
Pilot Point	No	N/A	3% Raw Fish	Not provided
Pilot Station	4%	\$61,578	No	N/A
Platinum	2%	Not provided	No	N/A
Point Hope	No	N/A	No	N/A
Port Alexander	2%	\$2,703	No	N/A
Port Heiden	No	N/A	No	N/A
Port Lions	No	N/A	No	N/A
Quinhagak	3%	\$46,248	No	N/A
Ruby	No	N/A	No	N/A
Russian Mission	No	N/A	No	N/A
St. George	3%	\$331,173	No	N/A

Note: Revenue values are subject to final audit.

TABLE 2
1993 MUNICIPAL GENERAL SALES AND SPECIAL TAXES AND REVENUES
continued

Municipality	Sales Tax	Revenues	Special Tax	Revenues
St. Mary's	3%	\$66,150	No	N/A
St. Michael	2%	\$22,732	No	N/A
St. Paul	4%	\$1,647,901	No	N/A
Sand Point	2%	\$176,749	2% Fish	\$363,650
Savoonga	3%	\$13,118	No	N/A
Saxman	3.5%	\$54,952	No	N/A
Scammon Bay	2%	\$14,958	No	N/A
Selawik	3%	\$14,391	No	N/A
Seldovia	3%	\$105,207	No	N/A
Seward	3%	\$1,314,831	No	N/A
Shageluk	No	N/A	No	N/A
Shaktoolik	2%	\$13,500	No	N/A
Sheldon Point	2%	\$2,957	No	N/A
Shishmaref	2%	\$33,728	No	N/A
Shungnak	2%	\$16,179	No	N/A
City & Borough of Sitka	5%	\$4,181,475	Bed 4%	\$104,570
Skagway	4%	\$948,743	8% Bed	\$182,418
Soldotna	3%	\$2,877,491	No	N/A
Stebbins	3%	\$40,534	No	N/A
Tanana	2%	\$12,980	No	N/A
Teller	3%	\$28,862	No	N/A
Tenakee Springs	1%	\$6,136	6% Hotel/Motel	\$2,473
Thorne Bay	3%	\$103,843	No	N/A
Togiak	2%	\$42,461	2% Raw Fish	\$48,784
Toksook Bay	2%	\$18,979	No	N/A
Tuluksak	No	N/A	No	N/A
Tununak	2%	Not provided	No	N/A
Unalakleet	5%	\$135,722	No	N/A
Unalaska	3%	\$6,370,823	2% Raw Fish/5% Bed	\$3,131,661/\$94,556
Upper Kalskag	No	N/A	No	N/A
Valdez	No	N/A	6% Bed	\$383,912
Wainwright	3%	\$21,596	No	N/A
Wales	2%	\$4,056	No	N/A
Wasilla	2%	\$1,123,749	No	N/A
White Mountain	1%	\$1,331	No	N/A
Whittier	4%	\$142,664	No	N/A
Wrangell	7%	\$1,836,998	Bed \$3 per night per room	\$21,553
City and Borough of Yakutat	3%	\$190,040	1% Salmon (effective 7/93)	\$0

TOTAL REPORTED:

\$84,763,996

\$24,491,120

Note: Revenue values are subject to final audit.

TABLE 3

1993 PROPERTY, OIL AND GAS PROPERTY TAX REVENUES

Municipality	Property Tax Revenues	Oil/Gas Property Tax Revenues
Municipality of Anchorage	\$172,137,377	\$1,421,685
Bristol Bay Borough	\$845,330	N/A
Cordova	\$511,950	\$55,831
Craig	\$193,778	N/A
Dillingham	\$430,896	N/A
Eagle	\$7,640	N/A
Fairbanks	\$4,430,323	\$63,952
Fairbanks North Star Borough	\$46,904,223	\$6,715,929
Haines	\$306,445	N/A
Haines Borough	\$371,887	N/A
Homer	\$1,096,494	N/A
Houston	\$39,935	N/A
City & Borough of Juneau	\$18,991,384	\$54
Kachemak	\$31,093	N/A
Kenai	\$978,129	\$117,928
Kenai Peninsula Borough	\$34,587,090	\$6,624,803
Ketchikan	\$2,982,920	N/A
Ketchikan Gateway Borough	\$6,388,807	N/A
Kodiak	\$483,166	N/A
Kodiak Island Borough	\$3,318,745	N/A
Matanuska-Susitna Borough	\$31,882,722	\$187,433
Nenana	\$131,657	N/A
Nome	\$1,146,272	N/A
North Slope Borough	\$4,255,116	\$231,659,172
North Pole	\$289,598	N/A
Northwest Arctic Borough	\$1,450,000	N/A
Palmer	\$434,383	N/A
Pelican	\$63,697	N/A
Petersburg	\$1,215,455	N/A
Seldovia	\$141,753	N/A
Seward	\$517,098	404
City & Borough of Sitka	\$2,921,926	N/A
Skagway	\$495,016	N/A
Soldotna	\$331,786	\$6,074
Unalaska	\$3,187,382	\$306
Valdez	\$1,981,400	\$19,129,527
Wasilla	\$971,184	N/A
Whittier	\$89,372	\$4,249
Wrangell	\$713,084	N/A
City & Borough of Yakutat	\$148,368	N/A

TOTAL REPORTED: \$347,404,881 \$265,993,347

* Payment in lieu of property tax (Cominco)

Note: Oil and gas figures representative of revenues collected in 1993 from 1992 rates.

TABLE 1
1993 MUNICIPALITIES: CLASS, POPULATIONS AND TAX TYPES

Municipality	Type of Municipality	Population	Property Tax	Sales Tax	Special Tax
Akhlok	Second Class City	78	No*	No	No
Akiak	Second Class City	303	No	No	No
Akutan	Second Class City	537	No	No	1% Raw Fish
Alakanuk	Second Class City	623	No	3%	No
Aleknagik	Second Class City	194	No	No	No
Aleutians East Borough	Second Class Borough	2,809	No	No	2% Raw Fish
Allakaket	Second Class City	189	No	No	No
Ambler	Second Class City	313	No	3%	No
Anaktuvuk Pass	Second Class City	251	No*	No	No
Municipality of Anchorage	Unified Home Rule	242,638	Yes	No	8% Hotel/Motel, 10% Tobacco
Anderson	Second Class City	650	No	No	6% Cable T.V.
Angoon	Second Class City	725	No	2%	No
Aniak	Second Class City	551	No	No	No
Anvik	Second Class City	104	No	No	No
Aiika	Second Class City	83	No	No	1% Raw Fish
Atmautluak	Second Class City	244	No	3%	No
Atkasuk	Second Class City	219	No*	No	No
Barrow	First Class City	3,962	No*	No	No
Bethel	Second Class City	5,023	No	5%	No
Bettles	Second Class City	43	No	No	Fuel Transfer 2c/gal.
Brevig Mission	Second Class City	234	No	3%	No
Bristol Bay Borough	Second Class Borough	1,482	Yes	No	3% Raw Fish-6% Hotel (May-Oct.)
Buckland	Second Class City	342	No	2%	No
Chelomak	Second Class City	346	No	2%	No
Chevak	Second Class City	606	No	2%	No
Chignik	Second Class City	170	No	No	No
Chuathbaluk	Second Class City	100	No	No	No
Clarks Point	Second Class City	73	No	5%	No
Coffman Cove	Second Class City	240	No	No	No
Cold Bay	Second Class City	137	No	No	Fuel Transfer 2c/gal.
Corcovua	Home Rule City	2,928	Yes	4%	No
Craig	First Class City	1,455	Yes	4%	6% Liquor
Deering	Second Class City	161	No	3%	No
Delta Junction	Second Class City	757	No	No	No
Denali Borough	Home Rule Borough	2,077	No	No	Sev. tax 5c/yd. or ton; Bed 4%
Dillingham	First Class City	2,095	Yes	5%	No
Diomedea	Second Class City	180	No	3%	No
Eagle	Second Class City	166	Yes	No	No
Eek	Second Class City	273	No	2%	No
Ekvok	Second Class City	113	No	No	No
Elim	Second Class City	290	No	2%	No
Emmonak	Second Class City	724	No	3%	No
Fairbanks	Home Rule City	32,168	Yes	No	Hotel/Motel 8%, 5% Liquor
Fairbanks North Star Borough	Second Class Borough	81,383	Yes	No	Hotel/Motel 8%
False Pass	Second Class City	84	No	2%	No
Fort Yukon	Second Class City	729	No	3%	No
Galena	First Class City	821	No	3%	No
Gambell	Second Class City	566	No	3%	No
Golovin	Second Class City	146	No	No	No
Goodnews Bay	Second Class City	250	No	No	No
Grayling	Second Class City	208	No	No	No
Haines	First Class City	1,377	Yes	4%	No
Haines Borough	Third Class Borough	2,267	Yes	1%	No
Holy Cross	Second Class City	277	No	No	No
Homer	First Class City	4,349	Yes	3.5%	No

* Indicates city does not levy a property tax but borough in which city is located does.
Note: Municipal populations are from the State Revenue Sharing Program.

TABLE 1

1993 MUNICIPALITIES: CLASS, POPULATIONS AND TAX TYPES - cont.

Municipality	Type of Municipality	Population	Property Tax	Sales Tax	Special Tax
Hoonah	First Class City	968	No	4%	4% Liquor
Hooper Bay	Second Class City	904	No	2%	No
Houston	Second Class City	878	Yes	No	No
Hughes	Second Class City	63	No	No	No
Huslia	Second Class City	242	No	No	No
Hydaburg	First Class City	424	No	4%	No
Juneau, City and Borough of	Unified Home Rule	29,251	Yes	4%	7% Bed, 3% Liquor
Kachemak	Second Class City	371	No*	No	No
Kake	First Class City	712	No	5%	No
Kaktovik	Second Class City	217	No*	No	No
Kaktag	Second Class City	257	No	No	No
Kasaan	Second Class City	47	No	No	No
Kasigluk	Second Class City	464	No	2%	No
Kenai	Home Rule City	6,613	Yes	3%	5% Bed
Kenai Peninsula Borough	Second Class Borough	44,019	Yes	2%	No
Ketchikan	Home Rule City	8,692	Yes	3.5%	4% Transient Room
Ketchikan Gateway Borough	Second Class Borough	14,664	Yes	2%	4% Transient Room
Kiana	Second Class City	408	No	2%	No
King Cove	First Class City	871	No	2%	No
Kivalina	Second Class City	365	No	2%	No
Klawock	First Class City	774	No	3.5%	No
Kobuk	Second Class City	97	No	No	No
Kodiak	Home Rule City	7,581	No*	6%	5% Transient Room
Kodiak Island Borough	Second Class Borough	15,245	Yes	No	Severance
Kotlik	Second Class City	514	No	2%	No
Kotzebue	Second Class City	2,952	No	6%	6% Bed
Koyuk	Second Class City	281	No	2%	No
Koyukuk	Second Class City	129	No	No	No
Kupreanof	Second Class City	24	No	No	No
Kwethluk	Second Class City	641	No	No	No
Lake & Peninsula Borough	Home Rule Borough	1,789	No	No	2% Raw Fish
Larsen Bay	Second Class City	144	No*	3%	No
Lower Kalskag	Second Class City	299	No	No	No
Manokotak	Second Class City	408	No	2%	No
Marshall	Second Class City	318	No	No	No
Matanuska-Susitna Borough	Second Class Borough	48,731	Yes	No	5% Bed
McGrath	Second Class City	533	No	No	No
Mekoryuk	Second Class City	206	No	2%	No
Melakata	Federal Law	1,494	No	No	No
Mountain Village	Second Class City	802	No	3%	No
Napakiaik	Second Class City	322	No	2%	No
Napaskiak	Second Class City	382	No	No	No
Nenana	Home Rule City	508	Yes	3%	No
New Stuyahok	Second Class City	408	No	No	No
Newhalen	Second Class City	185	No	2%	No
Newtok	Second Class City	259	No	3%	No
Nightmute	Second Class City	178	No	2%	No
Nikolai	Second Class City	108	No	No	No
Nome	First Class City	4,184	Yes	4%	4% Hotel/Motel
Nondalton	Second Class City	217	No	3%	No
Noorvik	Second Class City	542	No	3%	No
North Pole	Home Rule City	1,671	Yes	3%	No
North Slope Borough	Home Rule Borough	8,572	Yes	No	No
Northwest Arctic Borough	Home Rule Borough	6,558	No	No	No
Nuiqsut	Second Class City	393	No*	No	No

* Indicates city does not levy a property tax but borough in which city is located does.
Note: Municipal populations are from the State Revenue Sharing Program.

ALASKA STATE LEGISLATURE



Delta Junction Office:
P.O. Box 1189
Delta Junction, AK 99737-1189
907-895-4236

Juneau Office:
State Capitol, Room 110
Juneau, AK 99801
907-465-4859

Representative Harley Olberg

MEMORANDUM

TO: Senator Randy Phillips, Chair
Senate Community & Regional Affairs Cmte.

FROM: Representative Harley Olberg, Chair
House Community & Regional Affairs Cmte. *H. Olberg*

DATE: March 17, 1994

RE: CS FOR SS FOR HB 397 (FIN)

I would appreciate it if you would schedule Committee Substitute for Sponsor Substitute for House Bill 397 (FIN) "An Act relating to the power to levy property taxes in second class cities" at your earliest possible convenience.

If you have any questions concerning this request please do not hesitate to call me or Dave at # 4859.

Thanking you in advance for your attention to this request.

Ho/dk