

ALASKA LEGISLATURE COMMITTEE FILES 1993-1994 8672

8219 SENATE COMMUNITY & REGIONAL AFFAIRS

484

**Alyeska Central School**  
*Alaska's Centralized Correspondence School*  
**Elementary Student Enrollment by District**

SCHOOL DISTRICT	GRADE LEVEL							TOTAL
	K	1	2	3	4	5	6	
Adak Region Schools	1				1		1	3
<b>Alaska Gateway Schools*</b>	1				1	3	2	7
Aleutian Region Schools							2	2
<b>Aleutians East Borough Schools*</b>		1		1			1	3
Anchorage Schools	50	38	25	37	45	34	47	276
<b>Annette Island Schools*</b>		1				1		2
Bering Strait Schools							4	4
Bristol Bay Borough Schools								0
Chatham Schools			1	1			2	4
<b>Chugach Schools*</b>							1	1
Copper River Schools	2	3	4	1	2		6	18
Cordova City Schools	1	2	2	2			1	8
Craig City Schools		3			1			4
<b>Delta/Greely Schools*</b>		1			1			2
Denali Borough Schools								0
Dillingham City Schools		1			1			2
Fairbanks NSB Schools	10	5	1	4	6	8	15	49
Galena City Schools								0
Haines Borough Schools					3	1	1	5
Hoonah City Schools					3	1		4
Hydaburg City Schools								0
<b>Iditarod Area Schools*</b>								0
Juneau City Schools	6	5	1	8	3	4	11	38
Kake City Schools								0
Kashunamiut Schools								0
Kenai Peninsula Borough Schools	14	8	7	10	6	7	11	63
Ketchikan Gateway Borough Schools		2	2		1			5
Klawock City Schools			1					1
Kodiak Island Borough Schools	4		1	1		1	3	10
<b>Kuspuk Schools*</b>							1	1
Lake/Peninsula Borough Schools			1	1	1		1	4
<b>Lower Kuskokwim Schools*</b>						2	6	8
<b>Lower Yukon Schools*</b>						4	8	12
Matanuska-Susitna Borough Schools	8	6	7	10	9	11	12	63

\* Refers to REAA District

# **CORRECTION**

**THIS DOCUMENT  
HAS BEEN REPHOTOGRAPHED  
TO ASSURE LEGIBILITY**

## CENTRALIZED CORRESPONDENCE SCHOOL 1993-94 Fact Sheet

### Primary Reasons Students Select CCS

- 30%—Parental Choice
  - To be able to teach their children and provide individualized instruction
  
- 23%—Local School Does Not Satisfy Their Needs
  - Local school is not meeting a perceived need or concern such as class size, behavior, drugs, or curriculum.
  
- 22%—Personal Issues/Travel
  - A variety of personal issues such as pregnancy, medical need, age, marital status or employment (12%)
  - Traveling outside of Alaska for a period of time (10%)
  
- 15%—Lack of Access
  - Residence is in a rural location.
  
- 10%—Religious Reasons
  - To meet their personal religious values

### Excellent Student Outcomes

- The school was recognized by the United States Office of Education in 1983 for the excellent achievement of students as demonstrated on standardized tests and student data.
  
- 4th, 6th, and 8th grade students continue to test at or above the national norm on the Iowa Test of Basic Skills (ITBS) required by the State of Alaska.
  
- Parents report improved student achievement:
 

"I have seen dramatic changes in my daughter. She has gained self-discipline and is very proud of herself."

### Accreditation

Centralized Correspondence School is accredited by the Northwest Association of Schools and Colleges. It meets all the standards for schools in the seven Northwest States.

### Climbing Student Enrollment

CCS enrollment has continued to increase. There was a 25% increase in student enrollment for the 1993-94 school year.

#### Actual Student Count

	Elementary	Secondary	Total
1991	571	640	1,211
1992	588	720	1,308
1993	648	1,026	1,674

Minority students make up 12% of the total student population.

#### FTE= Full Time Equivalent Students

Fiscal Year	K-6 Elementary FTE	7-12 Secondary FTE	Total FTE	% Enrolled Secondary
FY90	497.41	305.11	802.51	38%
FY91	566.51	409.29	975.80	42%
FY92	556.98	408.86	965.84	42%
FY93	608.37	519.96	1,128.33	46%
FY94	735.47	684.14	1,419.61	48%

Figures do not include summer school enrollment.

### Cost-Effective Budget

The CCS Funding Per FTE for 1992-93: \$2,445.00  
 The CCS Funding Per FTE for 1993-94: \$2,419.00

STATEWIDE Funding Per FTE FY92: \$7,335.00  
*(from Profiles of Alaska Public Schools)*

### Efficient Delivery System

PARENTS play a key role in the delivery of the instruction. They are guided by 24 certified teachers who produce courses and materials used to deliver instruction. The school publishes and ships the materials to the students. In addition, the school maintains an 8,500 square foot warehouse for the storage and distribution of materials. School districts purchased over \$90,000 of materials from CCS for their local programs in FY93.

## CENTRALIZED CORRESPONDENCE SCHOOL Foundation Funding Formula

### 100% of the Elementary Formula

		Instructional Unit Value	FTE Per Student
1981-82	Allotment Per Instructional Unit	\$38,590	\$2,378
1982-83	Allotment Per Instructional Unit	\$42,450	\$2,606
1983-84	Funding/Average Daily Membership	n/a	\$3,310
1984-85	Funding/Average Daily Membership	n/a	\$3,442
1985-86	Funding/Average Daily Membership	n/a	\$3,442
1986-87	A new formula was created	\$38,192 (Pro-Rated)	\$2,281

### 65% of the Elementary Formula

* 1987-88	Allotment Per Instructional Unit	\$60,000	\$2,428
1988-89	Allotment Per Instructional Unit	\$60,000	\$2,384
1989-90	Allotment Per Instructional Unit	\$60,000	\$2,382
1990-91	Allotment Per Instructional Unit	\$60,000	\$2,358
** 1991-92	Allotment Per Instructional Unit	\$60,000	\$2,355
1992-93	Allotment Per Instructional Unit	\$61,000	\$2,445
1993-94	Allotment Per Instructional Unit	\$61,000	\$2,419

\* Summer School by Mail program was initiated. \*\* Summer School by Mail limited to Seniors only.

**FTE**= Full time equivalent. Secondary high school students are considered full time if they are enrolled in four or more courses per semester. The instructional unit value is established by the Legislature.

**FOUNDATION FUNDING FORMULA** = Schools receive funding based on a formula. There is one formula for elementary students (K-6) and another for secondary students (7-12). Currently, all CCS secondary students are counted under the elementary funding formula. They are the only secondary public school students in the State not counted under the secondary formula. The secondary formula generates more funding to meet the costs of providing a secondary program.

### Progressive History

**CCS is a public school which offers an alternative for Alaska students.**

**1939-50s:** The Territory started a correspondence program for rural residents in 1939. Courses were purchased from Calvert School in Maryland and the University of Nebraska. Parents were required to pay a deposit fee for course materials.

**1960s:** The first CCS elementary teacher was hired to provide instruction. The first Alaskan courses were developed and published primarily for elementary students. Teachers were paid by the lessons corrected.

**1970s:** The Legislature opened enrollment in CCS to all Alaskans, not just students in rural areas. There was no age limit established. School districts were given the option of providing a local correspondence program. Secondary student enrollment increased. Additional secondary teaching staff was hired and secondary courses and materials were developed. Library and counseling services were added to meet Northwest Accreditation Standards.

**1980s:** The school was recognized by the United States Office of Education as being an exemplary program. Student achievement was one of the major factors evaluated. The school continued to develop and revise courses to ensure the most relevant program was being provided. In 1987, Summer School by Mail was offered to all Alaskan students in grades 3-12.

**1990 to Present:** The summer program grew to over 4,500 students and two-thirds of the students served were secondary. The summer school program was cut and limited only to seniors in FY92. Enrollment in the regular program continues to climb and increased by 25% in FY94. This reflects a nationwide trend in alternative schools that offer parents and students quality choices. The name of the school was officially changed to Alyeska Central School by the State Board of Education in 1993. It was changed because the military did not recognize diplomas from schools that included the word correspondence.

**Alyeska Central School**  
*Alaska's Centralized Correspondence School*  
**Elementary Student Enrollment by District**

SCHOOL DISTRICT	GRADE LEVEL							TOTAL
	K	1	2	3	4	5	6	
Adak Region Schools	1				1		1	3
<b>Alaska Gateway Schools*</b>	1				1	3	2	7
Aleutian Region Schools							2	2
<b>Aleutians East Borough Schools*</b>		1		1			1	3
Anchorage Schools	50	38	25	37	45	34	47	276
<b>Annette Island Schools*</b>		1				1		2
Bering Strait Schools							4	4
Bristol Bay Borough Schools								0
Chatham Schools			1	1			2	4
<b>Chugach Schools*</b>							1	1
Copper River Schools	2	3	4	1	2		6	18
Cordova City Schools	1	2	2	2			1	8
Craig City Schools		3			1			4
<b>Delta/Greely Schools*</b>		1			1			2
Denali Borough Schools								0
Dillingham City Schools		1			1			2
Fairbanks NSB Schools	10	5	1	4	6	8	15	49
Galena City Schools								0
Haines Borough Schools					3	1	1	5
Hoonah City Schools					3	1		4
Hydaburg City Schools								0
<b>Iditarod Area Schools*</b>								0
Juneau City Schools	6	5	1	8	3	4	11	38
Kake City Schools								0
Kashunamiut Schools								0
Kenai Peninsula Borough Schools	14	8	7	10	6	7	11	63
Ketchikan Gateway Borough Schools		2	2		1			5
Klawock City Schools			1					1
Kodiak Island Borough Schools	4		1	1		1	3	10
<b>Kuspuk Schools*</b>							1	1
Lake/Peninsula Borough Schools			1	1	1		1	4
<b>Lower Kuskokwim Schools*</b>						2	6	8
<b>Lower Yukon Schools*</b>						4	8	12
Matanuska-Susitna Borough Schools	8	6	7	10	9	11	12	63

\* Refers to REAA District

**Alyeska Central School**  
*Alaska's Centralized Correspondence School*  
**Elementary Student Enrollment by District**

	GRADE LEVEL							TOTAL
	K	1	2	3	4	5	6	
Nenana City Schools		2		1				3
Nome City Schools	1		1	2	2	1	1	8
North Slope Borough Schools							1	1
Northwest Arctic Borough Schools			1		1		3	5
Pelican City Schools								0
Petersburg City Schools		1	2	1	1			5
<b>Pribilof Schools*</b>				1				1
Sitka Borough Schools	1	1	1		2	2	3	10
Skagway City Schools								0
<b>Southeast Island Schools*</b>	1	1	1	1	2	2	3	11
<b>Southwest Region Schools*</b>								0
St. Mary's Schools								0
Tanana Schools								0
Unalaska City Schools								0
Valdez City Schools	2	1	1	1	1	1	2	9
Wrangell City Schools	1	1	1	1				4
Yakutat City Schools								0
<b>Yukon Flats Schools*</b>				2		2	8	12
<b>Yukon/Koyukuk Schools*</b>								0
<b>Yupiiit Schools*</b>								0
<b>Total Elementary Enrollment</b>	<b>103</b>	<b>83</b>	<b>61</b>	<b>86</b>	<b>93</b>	<b>85</b>	<b>157</b>	<b>668</b>

	K	1	2	3	4	5	6	TOTAL
REAA School Districts	2	4	1	5	4	14	27	57
School Districts	101	79	60	81	89	71	130	611
								<b>668</b>

**Primary Reasons Students Select ACS**

- 30% Parental Choice
- 23% Local School Does Not Satisfy Their Needs
- 22% Personal Issues/Travel
- 15% Lack of Access
- 10% Religious Reasons

\* Refers to REAA District

**Alyeska Central School**  
*Alaska's Centralized Correspondence School*  
**Secondary Student Enrollment by District**

SCHOOL DISTRICT	GRADE LEVEL						TOTAL
	7	8	9	10	11	12	
Adak Region Schools						2	2
<b>Alaska Gateway Schools*</b>			2			1	3
Aleutian Region Schools				1		1	2
<b>Aleutians East Borough Schools*</b>				1			1
Anchorage Schools	60	51	102	55	48	32	348
<b>Annette Island Schools*</b>		1					1
Bering Strait Schools							0
Bristol Bay Borough Schools							0
Chatham Schools	1			1	1	2	5
<b>Chugach Schools*</b>		1		1			2
Copper River Schools		2	1	1			4
Cordova City Schools	1					1	2
Craig City Schools		1	3	2	2	1	9
<b>Delta/Greely Schools*</b>	1	1	4				6
Denali Borough Schools		1	1	1			3
Dillingham City Schools							0
Fairbanks NSB Schools	1	2	16	11	7	6	43
Galena City Schools							0
Haines Borough Schools	3	2	3	2	1		11
Hoonah City Schools							0
Hydaburg City Schools						1	1
<b>Iditarod Area Schools*</b>				1		1	2
Juneau City Schools	4	10	14	24	12	22	86
Kake City Schools							0
Kashunamiut Schools							0
Kenai Peninsula Borough Schools	6	5	16	14	4	3	48
Ketchikan Gateway Borough Schools		1	1		1		3
Klawock City Schools							0
Kodiak Island Borough Schools		2	2				4
<b>Kuspuk Schools*</b>							0
Lake/Peninsula Borough Schools				1		1	2
<b>Lower Kuskokwim Schools*</b>	1	2		1	1	1	6
<b>Lower Yukon Schools*</b>							0
Matanuska-Susitna Borough Schools	5	4	12	4	5	6	36

\* Refers to REAA District

**Alyeska Central School**  
*Alaska's Centralized Correspondence School*  
**Secondary Student Enrolment by District**

	GRADE LEVEL						TOTAL
	7	8	9	10	11	12	
Nenana City Schools			1	1	1		3
Nome City Schools	1						1
North Slope Borough Schools			1	1		1	3
Northwest Arctic Borough Schools			1	1			2
Pelican City Schools							0
Petersburg City Schools			1	1	1	2	5
<b>Pribilof Schools*</b>				1			1
Sitka Borough Schools	1	1	6	3	5	2	18
Skagway City Schools				1			1
<b>Southeast Island Schools*</b>	1	2	3	2	2	2	12
<b>Southwest Region Schools*</b>							0
St. Mary's Schools							0
Tanana Schools							0
Unalaska City Schools							0
Valdez City Schools		1	3	1		1	6
Wrangell City Schools	2	1	1	1			5
Yakutat City Schools							0
<b>Yukon Flats Schools*</b>							0
<b>Yukon/Koyukuk Schools*</b>						1	1
<b>Yupiit Schools*</b>							0
<b>TOTALS</b>	<b>88</b>	<b>91</b>	<b>194</b>	<b>134</b>	<b>91</b>	<b>90</b>	<b>688</b>

	7	8	9	10	11	12	TOTAL
REAA School Districts	3	7	9	7	3	6	35
School Districts	85	84	185	127	88	84	653
							<b>688</b>

**SECONDARY FOUNDATION FORMULA  
COST ANALYSIS**

The formula costs to the State to provide  
a secondary program to 740 students  
in a local school district (100% funding). \$ 3,630,110

The formula costs to the State to provide  
a secondary program to 740 students  
through Centralized Correspondence School  
(65% funding). \$ 2,359,572

Savings to the State \$ 1,270,538

ALASKA DEPARTMENT OF EDUCATION  
PROJECTED FY95 FOUNDATION PROGRAM

The Department of Education has not verified the unit computations submitted by the local school districts. 2/3/94 FILE: PRNO874.XLS

Unit Value >>>>	Current Formula	Formula Without PL874 Deduct	
	Gov.'s Funding Level	Gov.'s Funding Level	Without PL874 Deduct
	Estimated Proration \$59,855	Estimated Proration \$56,390	less \$59,855 Unit Value
ADAK	\$457,899	\$2,596,760	\$2,138,861
ALASKA GATEWAY	4,763,663	4,918,464	155,801
ALEUTIAN REGION	534,110	567,847	33,737
ALEUTIANS EAST	3,495,870	3,495,753	(117)
ANCHORAGE	190,992,287	184,185,046	(6,807,241)
ANNETTE ISLANDS	1,253,320	2,333,418	1,080,098
BERING STRAIT	14,315,505	17,405,337	3,089,832
BRISTOL BAY	1,507,632	1,556,150	48,518
CHATHAM	2,192,811	2,804,839	612,028
CHUGACH	1,653,897	1,700,159	46,262
COPPER RIVER	4,932,014	4,737,888	(194,126)
CORDOVA	2,473,087	2,304,929	(168,158)
CRAIG	2,102,893	1,983,398	(119,495)
DELTA/GREELY	5,071,869	5,794,636	722,767
DENALI	2,905,047	2,751,387	(153,660)
DILLINGHAM	3,145,033	3,202,924	57,891
FAIRBANKS	70,691,981	70,360,447	(331,534)
GALENA	1,380,942	1,404,394	23,452
HAINES	2,082,824	1,953,124	(139,700)
HOONAH	1,943,074	1,868,169	(74,905)
HYDABURG	993,801	947,162	(46,639)
IDITAROD	4,745,844	5,129,798	383,854
JUNEAU	22,002,795	20,373,786	(1,629,009)
KAKE	1,209,661	1,238,759	29,098
KASHUNAN UT	1,865,566	2,065,566	200,000
KENAI	43,884,298	40,610,700	(3,273,598)
KETCHIKAN	9,464,804	8,701,742	(763,062)
KLAWOCK	1,428,941	1,484,725	55,784
KODIAK	13,938,641	14,147,060	208,419
KUSPUK	4,938,863	5,203,179	344,316
LAKE AND PENN.	6,573,827	6,448,258	(125,569)
LOWER KUSKOKWIM	29,458,211	32,969,541	3,511,330
LOWER YUKON	12,476,509	15,471,160	2,994,651
MATSU	54,224,986	50,622,440	(3,602,546)
NENANA	1,584,603	1,492,211	(92,392)
NOME	4,841,248	4,554,183	(287,065)
NORTH SLOPE	9,410,086	9,217,460	(192,626)
NORTHWEST ARCTIC	15,466,451	15,984,803	518,352
PELICAN	533,991	499,826	(34,165)
PETERSBURG	3,016,797	2,807,232	(209,565)
PRIBILOF	1,573,580	1,904,854	331,274
SITKA	6,284,507	5,900,728	(383,781)
SKAGWAY	796,029	729,189	(66,840)
SOUTHEAST	4,238,287	4,515,711	277,424
SOUTHWEST	5,765,264	6,652,328	887,064
ST. MARY'S	1,207,405	1,196,888	(10,517)
TANANA	1,094,338	1,115,622	21,284
UNALASKA	1,901,183	1,736,667	(164,516)
VALDEZ	3,211,153	2,944,088	(267,065)
WRANGELL	2,476,253	2,303,045	(173,208)
YAKUTAT	1,195,486	1,133,024	(62,462)
YUKON FLATS	4,981,703	5,410,057	428,354
YUKON/KOYUKUK	6,649,754	7,398,932	749,178
YUPIIT	3,797,995	4,559,132	761,137
STATE CCS	3,532,253	3,327,771	(204,482)
MI. EDGE CUMBE	1,662,837	1,571,396	(91,441)
TOTALS	610,333,808	610,375,090	41,282
CONTRACTUAL	3,896,260	3,886,200	0
EST. PRIOR YEAR ADJUSTMENTS	1,503,032	1,461,750	(41,282)
EST. FY95 FOUNDATION	\$615,723,100	\$615,723,100	\$0

ALASKA DEPARTMENT OF EDUCATION  
PROJECTED FY95 FOUNDATION PROGRAM

UNIT VALUE >>> FY95	\$61,000	\$59,855	\$56,390	FY94 Budgeted Local Revenue	No PLB74 Deduct Loss FY94 Budgeted	
	Maximum Local Contribution					
Current Formula Required Local	Current Formula 100% funding	Current Formula Gov.'s Budget	No PLB74 Deduct Gov.'s Budget			
ALEUTIANS EAST	\$354,556	\$1,312,524	\$1,294,543	\$1,240,127	\$914,731	\$325,396
ANCHORAGE	46,286,976	100,732,215	99,710,251	96,617,583	69,545,000	27,072,583
BRISTOL BAY	725,389	1,293,043	1,282,388	1,250,143	1,093,726	156,417
CORDOVA	699,530	1,447,048	1,433,017	1,390,556	964,000	426,556
CRAIG	230,473	781,291	770,952	739,663	271,618	468,045
DENALI	290,290	1,047,068	1,032,863	989,876	249,756	740,120
DILLINGHAM	508,666	1,432,121	1,414,787	1,362,332	655,500	706,832
FAIRBANKS	13,508,127	32,044,844	31,696,900	30,643,954	26,745,000	3,898,954
GALENA	77,535	446,243	439,322	418,379	253,573	164,806
HAINES	497,022	1,106,626	1,095,183	1,060,556	1,033,000	27,556
HOONAH	92,511	580,334	571,177	543,467	534,460	9,007
HYDABURG	22,746	264,062	259,532	245,825	34,000	211,825
JUNEAU	6,297,556	12,933,465	12,808,906	12,431,965	13,046,000	(614,035)
KAKE	68,925	394,281	388,174	369,692	207,453	162,239
KENAI	13,501,144	26,964,332	26,711,621	25,946,868	26,395,416	(448,546)
KETCHIKAN	3,817,402	6,932,202	6,873,736	6,696,805	6,669,993	26,812
KLAWOCK	59,233	443,374	436,164	414,343	67,000	347,343
KODIAK	3,374,472	7,358,852	7,284,063	7,057,737	4,647,120	2,410,617
LAKE AND PENINSULA	273,430	1,945,806	1,914,415	1,819,418	1,166,195	652,223
MAT-SU	8,151,165	22,774,213	22,499,731	21,669,094	15,652,925	6,016,169
NENANA	58,514	444,339	437,097	415,181	67,449	347,732
NOME	471,030	1,746,294	1,722,732	1,651,429	1,025,149	626,280
NORTH SLOPE	5,042,443	29,362,718	29,362,718	29,362,718	23,458,705	5,904,013
NORTHWEST ARCTIC	1,229,936	5,513,014	5,432,619	5,189,326	1,904,920	3,284,406
PELICAN	56,179	194,515	191,918	184,060	55,690	128,370
PETERSBURG	767,330	1,656,692	1,639,998	1,589,479	1,449,406	140,073
SITKA	2,161,916	4,167,925	4,130,272	4,016,324	3,729,524	286,800
SKAGWAY	358,574	629,213	624,133	608,759	491,073	117,686
ST. MARY'S	17,753	319,959	314,287	297,120	40,837	256,283
TANANA	44,884	333,621	328,202	311,800	103,000	208,800
UNALASKA	945,805	1,647,962	1,647,962	1,647,962	1,309,746	338,216
VALDEZ	1,798,311	4,033,609	4,033,609	4,033,609	3,845,970	187,639
WRANGELL	532,244	1,237,672	1,224,431	1,184,360	1,120,168	64,192
YAKUTAT	99,661	406,357	400,600	383,179	241,484	141,695
<b>TOTALS</b>	<b>\$112,441,728</b>	<b>\$273,927,834</b>	<b>\$271,408,303</b>	<b>\$263,783,689</b>	<b>\$208,989,587</b>	<b>\$54,794,102</b>

## ALASKA DEPARTMENT OF EDUCATION BRIEFING FOR U. S. CONGRESS

**TOPIC** Federal Impact Aid, P.L. 81-874, reauthorization

**ISSUE** Should Impact Aid, P.L. 81-874 be reauthorized at a comparable funding level, continue to provide allowances for equalized state aid plans and establish reasonable disparity standards, without creating a more adversarial relationship between local school districts, state departments of education and USDOE.

**POSITION OF ALASKA DOE** Yes, Impact Aid should be reauthorized at a comparable funding level, recognize equalized state aid plans and include a 25% disparity standard, while continuing to require an administrative appeal process, prior to filing court action.

**SUMMARY** Initially, there were two proposals offered for reauthorization. The USDOE proposal as contained in H.R. 3130 would reduce federal revenue to Alaska by about \$36,000,000, primarily through elimination of one method of calculating the local contribution rate (LCR). The proposal advanced by the National Association of Federally Impacted Schools (NAFIS) provides comparable funding, but eliminates Alaska's ability to reduce state aid to Impact Aid recipients, due to a narrowly defined disparity standard. The restrictions proposed by NAFIS would increase the fiscal year 1996 state general fund need by \$43,000,000 or require pro-ration of state aid. Either proposal could be acceptable with minor modifications. At a minimum, the USDOE proposal would have to be amended to maintain the method of calculating the LCR based on half of the state or national expenditure for education, whichever is higher. The NAFIS proposal would have to be amended to provide a reasonable disparity standard that would allow continued reduction of state aid distributed to Alaska school districts, in recognition of Impact Aid received. These modifications could be accomplished via simple amendments to each proposal. The compromise language in H.R. 6, Title VIII-Impact Aid, has addressed the local contribution rate. However, the maximum disparity is 10%, which would exclude Alaska and all other states.

**SOLUTION** Amend H.R. 6, Section 8009(b)(2) at line 10 on page 714 and (b)(3) at line 10 on page 715, by deleting "10" and inserting "25", and amend Section 8009(e) at lines 3 through 18 on page 718, by deleting all text.

**IMPLICATIONS** Fewer than ten states have had certified formulas of equalized state aid. Currently, only Alaska, New Mexico and Kansas apply under the regulatory 25% disparity standard, restricting the disparity to 10% would eliminate all states. Maintaining the 25% disparity would provide an opportunity to apply for certification. There is no effect on the total federal dollars, only on a state's system of distributing state aid. Continuing to require an administrative appeal prior to a direct action in a U.S. district court will save all entities money and maintain amenable relations between districts, state departments of education and USDOE. The AKDOE has shared its position with the superintendents' and school boards' associations, both of which expressed support for AKDOE.

**CONTACT PERSON** Duane Guiley, Director of School Finance, Alaska DOE (907) 465-8679

State of Alaska  
Department of Education  
Wednesday, February 23, 1994

FISCAL YEAR 1995  
IMPACT AID PROGRAM PROPOSAL

**Issue:** Reauthorization of federal P. L. 81-874, Impact Aid

**Concerns:** 1) Reauthorization of the program at comparable funding levels, 2) continued provision for equalized state funding plans, 3) reasonable disparity standards, and 4) continued administrative appeal process, prior to court action.

**Background:** Impact Aid has provided continuous federal support to public school districts, referred to as local education agencies (LEAs), for over forty years. Payments are made directly to LEAs by the U.S. Department of Education (USDOE) as in-lieu-of local ad valorem real and personal property tax. Payments are based on a local contribution rate (LCR) calculated under one of several methods, multiplied by the weighted value of each federally connected student in average daily attendance. Federally connected Impact Aid eligible students have been classified as either "a" or "b". The students now identified as "a" are (1) children whose parents reside on federal land and also either work on federal land or are on active duty in the uniform services, or (2) children who reside on Indian land. Children who either reside on federal land or live with a parent who works on federal property are now "b" students. Of the Impact Aid received by Alaska LEAs, about 97% has been due to "a" students, with only 3% for "b"s.

Alaska educates 17,000 federally connected children, in 52 of the 54 public school districts. Assessed values per student in those same districts range from less than \$45,000 to over \$8,000,000. This is primarily due to Alaska's high ratio of federal to private lands and the tax exempt lands set aside by the Alaska Native Claims Settlement Act. As a result of geographic diversity and lack of development, the annual amount of state educational spending per child continues to rank high in relation to other states. In meeting this commitment, the state relies heavily on Impact Aid, both at the local and state level. Having a certified system of equalized financial support available to public schools, the state reduces the amount of state aid, and limits local aid, which a local school district can receive. This process is controlled by district wealth values and disparity standards set forth in federal regulations and is based on a formula applied to the amount of Impact Aid received directly by districts in the prior school year. The recognition of federal aid in the foundation formula, reduces the annual state general fund requirement by over \$43,000,000.

Authorization for the Impact Aid program expired September 30, 1993. Initially, there were two proposals offered for reauthorization. The USDOE proposal as contained in H.R. 3130 would reduce federal revenue to Alaska by about \$36,000,000, primarily through elimination of one method of calculating the LCR. The proposal advanced by the National Association of Federally Impacted Schools (NAFIS) provides total funding comparable to the current law, although the entitlement is calculated quite differently. However, the NAFIS proposal eliminates Alaska's ability to reduce state aid to Impact Aid recipients, due to a narrowly defined disparity standard. The statutory restrictions proposed by NAFIS would increase the fiscal year 1995 or 1996 general fund need by \$43,000,000, depending on the effective date of the federal authorization and appropriation.

Either proposal could be acceptable with minor modifications. At a minimum, the USDOE proposal would have to be amended to maintain the method of calculating the LCR based on half of the state or national expenditure for education, whichever is higher. The NAFIS proposal would have to be amended to provide a reasonable disparity standard that would allow continued reduction of state aid distributed to Alaska school districts in recognition of Impact Aid received and by elimination of filing action in a U.S. district court, without exhausting administrative appeals. These amendments could be accomplished via simple changes to each proposal.

The compromise language in H.R. 6, Title VIII-Impact Aid, has addressed the local contribution rate. However, Section 8009(b)(2) at line 10 on page 714 restricts the maximum disparity to 10%, which would exclude Alaska. The disparity should be amended to 25%. Further, in the same section, at line 2 on page 714, H. R. 6 requires revenues or expenditures from the second preceding year to be utilized in the disparity computation. The second preceding year has already ended, leaving no opportunity to effect disparity, which is known to be almost 20%. Typically, less than eight states qualify as having in effect a program of State aid that equalizes expenditures under the current 25% regulatory disparity standard. According to USDOE, no state meets the 10%. Section 8009(e) should be deleted.

In recognition of reduced revenue, the State fiscal year 1995 budget short funds the Alaska Public School Foundation Program by \$14,214,909. State statute requires a pro-rata reduction of all districts when insufficient funds are available to meet the entitlement. The attached pages 3 and 4 indicate the effect of that pro-ration. If the disparity standard is not amended prior to reauthorization of the Impact Aid program, one of two things will happen. Either the State Legislature will fund the additional \$43,000,000 shortfall, or the lost recognition of Impact Aid in the State formula will result in additional pro-ration, (attached page 5). Additional pro-ration will require a few districts to return local tax dollars. Either scenario will have a dis-equalizing effect on public school district funding. The final result may be a significant re-write of the existing system of funding public education in Alaska.

ALASKA DEPARTMENT OF EDUCATION  
 PROJECTED FY95 FOUNDATION PROGRAM

The Department of Education has not verified the unit computations submitted by the local school districts. 2/24/94 FILE: PRORAT95.XIS

Unit Value >>>>	Projected Entitlements \$61,000	Estimated Proration \$59,855	Proration less Entitlements
ADAK	\$510,626	\$457,898	(\$52,727)
ALASKA GATEWAY	4,863,553	4,763,663	(99,890)
ALEUTIAN REGION	545,640	534,110	(11,530)
ALEUTIANS EAST	3,574,051	3,495,870	(78,181)
ANCHORAGE	195,435,608	190,992,267	(4,443,321)
ANNETTE ISLANDS	1,300,700	1,253,320	(47,380)
BERING STRAIT	14,668,021	14,315,505	(353,416)
BRISTOL BAY	1,553,959	1,507,632	(46,327)
CHATHAM	2,249,763	2,192,811	(56,952)
CHUGACH	1,688,419	1,653,897	(34,522)
COPPER RIVER	5,028,217	4,932,014	(96,203)
CORDOVA	2,534,093	2,473,087	(61,006)
CRAIG	2,147,846	2,102,893	(44,953)
DELTA/GREELY	5,189,529	5,071,869	(117,660)
DENALI	2,966,808	2,905,047	(61,761)
DILLINGHAM	3,222,397	3,145,033	(77,364)
FAIRBANKS	72,204,778	70,691,981	(1,512,797)
GALENA	1,411,033	1,380,942	(30,091)
HAINES	2,142,574	2,092,624	(49,950)
HOONAH	1,982,886	1,943,074	(39,812)
HYDABURG	1,013,495	993,801	(19,694)
IDITAROD	4,850,105	4,745,944	(104,161)
JUNEAU	22,544,357	22,002,795	(541,562)
KAKE	1,236,214	1,209,661	(26,553)
KASHUNAMIUT	1,907,507	1,865,566	(41,941)
KENAI	44,283,040	43,884,298	(1,098,742)
KETCHIKAN	9,719,005	9,464,634	(254,201)
KLAWOCK	1,460,291	1,428,941	(31,350)
KODIAK	14,263,810	13,938,641	(325,169)
KUSPUK	5,046,138	4,938,663	(107,275)
LAKE AND PENN.	6,710,311	6,573,827	(136,484)
LOWER KUSKOKWIM	30,127,658	29,458,211	(669,447)
LOWER YUKON	12,790,651	12,476,509	(314,142)
MATSU	55,418,385	54,224,986	(1,193,399)
NENANA	1,616,090	1,584,603	(31,487)
NOME	4,943,601	4,841,248	(102,443)
NORTH SLOPE	9,698,634	9,410,086	(288,548)
NORTHWEST ARCTIC	15,815,997	15,466,451	(349,546)
PELICAN	545,281	533,981	(11,290)
PETERSBURG	3,089,379	3,016,797	(72,582)
PRIBILOF	1,612,258	1,573,580	(38,678)
SITKA	6,448,219	6,284,507	(163,712)
SKAGWAY	818,116	796,029	(22,087)
SOUTHEAST	4,329,979	4,238,287	(91,692)
SOUTHWEST	5,900,340	5,765,264	(135,076)
ST. MARY'S	1,232,068	1,207,405	(24,663)
TANANA	1,117,902	1,094,338	(23,564)
UNALASKA	1,955,651	1,901,183	(54,468)
VALDEZ	3,307,447	3,211,153	(96,294)
WRANGELL	2,533,824	2,476,253	(57,571)
YAKUTAT	1,220,516	1,195,486	(25,030)
YUKON FLATS	5,091,554	4,981,703	(109,851)
YUKON/KOYUKUK	6,799,989	6,649,754	(150,235)
YUPIIT	3,890,568	3,797,995	(92,573)
STATE CCS	3,589,824	3,532,253	(57,571)
MI. EDGE CUMBE	1,693,054	1,662,837	(30,217)
TOTALS	624,551,749	610,333,808	(14,217,941)
CONTRACTUAL	3,886,260	3,886,260	0
EST. PRIOR YEAR ADJUSTMENTS	1,500,000	1,503,032	3,032
EST. FY95 FOUNDATION	\$629,938,009	\$615,723,100	(\$14,214,909)

ALASKA DEPARTMENT OF EDUCATION  
PROJECTED FY95 FOUNDATION PROGRAM ENTITLEMENTS

2/24/94 File:FND95PJ.XLS

The Department of Education has not verified the unit computations submitted by the local school districts.

	BASIC NEED \$61,000	REQUIRED LOCAL	ELIGIBLE PL81-874	PL81-874 PERCENT	DEDUCTIBLE	PROJ FY95	100%	FOUND
					PL81-874 @ 90%	FOUNDATION STATE AID	PL-874 FLOW THRU	PL-874 TOTAL
ACAK	\$2,809,050	\$0	\$2,553,804	100.00%	\$2,298,424	\$510,626		\$510,626
ALASKA GATEWAY	5,321,640	0	508,985	100.00%	458,087	4,863,553		4,863,553
ALEUTIAN REGION	614,270	0	76,256	100.00%	68,630	545,640		545,640
ALEUTIANS EAST	4,165,080	354,556	681,577	38.55%	236,473	3,574,051		3,574,051
ANCHORAGE	236,718,430	46,286,976	11,121,400	66.33%	6,639,142	183,792,312	11,643,296	195,435,608
ANNETTE ISLANDS	2,524,180	0	1,359,422	100.00%	1,223,480	1,300,700		1,300,700
BERING STRAIT	18,828,260	0	4,621,488	100.00%	4,159,339	14,568,921		14,668,921
BRISTOL BAY	2,468,060	725,389	321,793	65.16%	188,712	1,553,959		1,553,959
CHATHAM	3,034,140	0	871,530	100.00%	784,377	2,249,763		2,249,763
CHUGACH	1,839,150	0	167,479	100.00%	150,731	1,688,419		1,688,419
COPPER RIVER	5,125,220	0	107,781	100.00%	97,003	5,028,217		5,028,217
CORDOVA	3,250,080	699,530	25,457	71.83%	16,457	2,534,093		2,534,093
CRAIG	2,394,860	230,473	22,324	82.33%	16,541	2,147,846		2,147,846
DELTA/GREELY	6,268,360	0	1,198,701	100.00%	1,078,831	5,189,529		5,189,529
DENALI	3,290,340	290,290	36,935	100.00%	33,242	2,966,808		2,966,808
DILLINGHAM	4,015,020	508,666	448,202	70.89%	285,957	3,220,397		3,220,397
FAIRBANKS	80,594,420	13,508,127	8,819,301	53.50%	4,246,493	62,839,800	9,364,978	72,204,778
GALENA	1,603,080	77,535	421,031	30.22%	114,512	1,411,033		1,411,033
HAINES	2,650,450	497,022	25,394	47.49%	10,854	2,142,574		2,142,574
HONANAH	2,120,970	92,511	319,676	15.84%	45,573	1,982,886		1,982,886
HYDABURG	1,049,200	22,746	22,791	63.18%	12,359	1,013,495		1,013,495
IDITAROD	5,549,170	0	776,739	100.00%	699,065	4,850,105		4,850,105
JUNEAU	28,851,780	6,297,556	22,676	48.35%	9,867	22,544,357		22,544,357
KAKE	1,414,590	68,925	377,092	32.25%	109,451	1,236,214		1,236,214
KASHUNAMIUT	2,234,430	0	363,248	100.00%	326,923	1,907,507		1,907,507
KENAI	58,535,600	13,501,144	111,123	51.41%	51,416	44,983,040		44,983,040
KETCHIKAN	13,542,610	3,817,402	12,019	57.34%	6,203	9,719,005		9,719,005
KLAWOCK	1,670,180	59,233	367,336	45.57%	150,656	1,460,291		1,460,291
KODIAK	17,323,390	3,374,472	1,446,596	91.59%	1,192,444	12,756,474	1,507,336	14,263,810
KUSPUK	5,715,090	0	743,280	100.00%	668,952	5,046,138		5,046,138
LAKE AND PENINSULA	7,271,200	273,430	1,375,534	23.22%	287,459	6,710,311		6,710,311
LOWER KUSKOKWIM	35,664,870	0	6,152,458	100.00%	5,537,212	30,127,658		30,127,658
LOWER YUKON	16,735,960	0	4,383,677	100.00%	3,945,309	12,790,651		12,790,651
MAT-SU	63,578,470	8,151,165	19,580	50.62%	8,920	55,418,385		55,418,385
NENANA	1,677,500	58,514	3,913	82.24%	2,896	1,616,090		1,616,090
NOME	5,457,670	491,030	58,083	43.90%	22,949	4,943,691		4,943,691
NORTH SLOPE	15,425,680	5,042,443	3,547,719	21.44%	683,603	9,699,634		9,699,634
NORTHWEST ARCTIC	18,622,080	1,229,936	2,997,217	58.43%	1,576,147	15,815,997		15,815,997
PELICAN	601,460	56,179	0	82.44%	0	545,281		545,281
PETERSBURG	3,866,790	767,330	21,215	52.80%	10,081	3,089,375		3,089,379
PRIBILOF	2,060,580	0	498,136	100.00%	448,322	1,612,256		1,612,258
SITKA	8,721,780	2,161,916	212,378	58.41%	111,645	6,448,219		6,448,219
SKAGWAY	1,176,690	358,574	0	73.02%	0	818,116		818,116
SOUTHEAST	4,884,880	0	616,557	100.00%	554,901	4,329,979		4,329,979
SOUTHWEST	7,196,170	0	1,439,811	100.00%	1,295,830	5,900,340		5,900,340
ST. MARY'S	1,313,940	17,753	163,890	43.47%	64,119	1,232,068		1,232,068
TANANA	1,255,380	44,884	238,373	43.16%	92,594	1,117,902		1,117,902
UNALASKA	2,901,770	945,805	485	72.03%	314	1,955,651		1,955,651
VALDEZ	5,130,100	1,798,311	58,567	46.18%	24,342	3,307,447		3,307,447
WRANGELL	3,067,080	532,244	2,424	46.40%	1,012	2,533,824		2,533,824
YAKUTAT	1,333,460	99,661	32,279	28.23%	13,283	1,220,516		1,220,516
YUKON FLATS	5,852,340	0	845,318	100.00%	760,786	5,091,554		5,091,554
YUKON/KOYUKUK	8,003,810	0	1,337,579	100.00%	1,203,821	6,799,989		6,799,989
YUPIIT	4,931,850	0	1,156,980	100.00%	1,041,282	3,890,568		3,890,568
STATE CCS	5,538,190	0	0	100.00%	0	3,599,824		3,599,824
MI. EDGE CUMBE	1,609,790	0	0	100.00%	0	1,609,790	83,264	1,693,054
TOTALS	\$759,400,590	\$112,441,728	\$63,128,609		\$43,067,621	\$601,952,875	\$22,598,874	\$624,551,749
						CONTRACTUAL		3,886,260
						ESTIMATED PRIOR YEAR ADJUSTMENTS		1,500,000
						EST. FY95 FOUNDATION ENTITLEMENT		\$629,938,009

ALASKA DEPARTMENT OF EDUCATION  
PROJECTED FY95 FOUNDATION PROGRAM

The Department of Education has not verified the unit computations submitted by the local school districts.

2/24/94 FILE: PRNO874.XLS

Unit Value >>>>	Current Formula	Formula Without PL874 Deduct	
	Gov.'s Funding Level	Gov.'s Funding Level	Without PL874 Deduct less
	Estimated Proration \$59,855	Estimated Proration \$56,390	\$59,855 Unit Value

ADAK	\$457,899	\$2,596,760	\$1,138,861
ALASKA GATEWAY	4,763,663	4,919,464	155,801
ALEUTIAN REGION	534,110	567,847	33,737
ALEUTIANS EAST	3,495,870	3,495,753	(117)
ANCHORAGE	190,992,207	184,185,046	(6,807,241)
ANNETTE ISLANDS	1,253,320	2,333,418	1,080,098
BERING STRAIT	14,315,505	17,405,337	3,089,832
BRISTOL BAY	1,507,632	1,556,150	48,518
CHATHAM	2,192,811	2,804,839	612,028
CHUGACH	1,653,897	1,700,159	46,262
COPPER RIVER	4,932,014	4,737,088	(194,126)
CORDOVA	2,473,087	2,304,929	(168,158)
CRAIG	2,102,893	1,983,398	(119,495)
DELTA/GREELY	5,071,869	5,794,636	722,767
DENALI	2,905,047	2,751,387	(153,660)
DILLINGHAM	3,145,033	3,202,924	57,891
FAIRBANKS	70,691,981	70,360,447	(331,534)
GALENA	1,380,942	1,404,394	23,452
HAINES	2,092,824	1,953,124	(139,700)
HOONAH	1,943,074	1,868,169	(74,905)
HYDABURG	993,801	947,162	(46,639)
IDITAROD	4,745,944	5,129,798	383,854
JUNEAU	22,002,795	20,373,786	(1,629,009)
KAKE	1,209,661	1,238,759	29,098
KASHUNAMIUT	1,865,566	2,065,566	200,000
KENAI	43,884,298	40,610,700	(3,273,598)
KETCHIKAN	9,464,804	8,701,742	(763,062)
KLAWOCK	1,428,941	1,484,725	55,784
KODIAK	13,938,641	14,147,060	208,419
KUSPUK	4,938,063	5,283,179	344,316
LAKE AND PENN.	6,573,827	6,448,258	(125,569)
LOWER KUSKOKWIM	29,458,211	32,909,541	3,511,330
LOWER YUKON	12,476,509	15,471,160	2,994,651
MATSU	54,224,986	50,622,440	(3,602,546)
NENANA	1,584,603	1,492,211	(92,392)
NOME	4,841,248	4,554,183	(287,065)
NORTH SLOPE	9,410,086	9,217,460	(192,626)
NORTHWEST ARCTIC	15,466,451	15,984,803	518,352
PELICAN	533,991	499,826	(34,165)
PETERSBURG	3,016,797	2,807,232	(209,565)
PRIBILOF	1,573,580	1,904,854	331,274
SITKA	6,284,507	5,900,726	(383,781)
SKAGWAY	796,029	729,189	(66,840)
SOUTHEAST	4,238,287	4,515,711	277,424
SOUTHWEST	5,765,264	6,652,328	887,064
ST. MARY'S	1,207,405	1,196,888	(10,517)
TANANA	1,094,338	1,115,622	21,284
UNALASKA	1,901,183	1,736,667	(164,516)
VALDEZ	3,211,153	2,944,088	(267,065)
WRANGELL	2,476,253	2,303,045	(173,208)
YAKUTAT	1,195,486	1,133,024	(62,462)
YUKON FLATS	4,981,703	5,410,057	428,354
YUKON/KOYUKUK	6,649,754	7,398,932	749,178
YUPIIT	3,797,995	4,559,132	761,137
STATE CCS	3,532,253	3,327,771	(204,482)
Mt. EDGE CUMBE	1,662,937	1,571,396	(91,441)
TOTALS	610,333,808	610,375,090	41,282
CONTRACTUAL	3,886,260	3,886,260	0
EST. PRIOR YEAR ADJUSTMENTS	1,503,032	1,461,750	(41,282)
EST. FY95 FOUNDATION	\$615,723,100	\$615,723,100	\$0

## Alaska School Price Index Committee

One major criticism of the existing formula for distributing state aid is the area cost differential, primarily because it is based on geographic differences of *household costs of living*, not the costs of delivering *comparable educational programs*. In response to this concern, the Alaska 2000 Finance Committee recommended and the Board of Education approved formation of the Alaska School Price Index (ASPI) Committee to further study the issue. Represented on the committee were school district superintendents, assistant superintendents and business managers, NEA/Alaska, the Association of Alaska School Boards, Office of Management and Budget, Department of Labor and individuals from private enterprise having specific knowledge of school district needs and related expenditures.

The committee was charged with defining an educational market basket of goods and services, by expenditure type, necessary to provide an Alaskan education to each student, regardless of location. For analysis of each component in the defined market basket as to expenditure mix and unit price, the committee selected the eight districts which currently have an area cost differential of 1.00 as the base. In the base, the expenditure mix was calculated to be 65% certified salaries and benefits, 20% non-certified salaries and benefits and 15% non-personnel expense. The justification given for the three components was that expenditures represented by each component vary differently when comparing individual school district unit prices of each expenditure type to the base. The committee suggested that each district's actual unit price be compared against the average of the base and that the data selected for analysis needed to be readily available and defensible.

In addition, the committee identified the specific data needed from each district to perform the comparative analysis and how it should be collected and validated. Direct pricing methodology was selected, holding the percentage of each budget component equal to that of the average percentage of the base districts, as opposed to reverse pricing which was utilized in setting the current area cost differentials. Direct pricing provides incremental increases in revenue for each market basket component as its individual unit price varies from the average base, rather than one incremental increase in total dollars.

The Public School Foundation Formula will retain the instructional unit measure of revenue. The ASPI will replace the current area cost differential utilized in the formula to adjust units. It will serve as the adjustment factor needed to ensure that each student has reasonable access to a comparable educational program. The instructional unit total will be multiplied by the new Alaska School Price Index to determine basic need and the resulting state aid.

# Alaska School Price Index

- \* Is the result of an Alaska 2000 Finance Committee recommendation
- \* Replaces the current area cost differential in the public school foundation formula
- \* Reflects the current expenditures of individual districts
- \* Is based on a weighted educational goods and services market basket
- \* Weights market basket mix - 65% certified salaries, 20% non-certified salaries and 15% non-personnel expenditures, based on the actual expenditures of eight base districts
- \* Compares each district's expenditures in fiscal years 1989 and 1992 to the average expenditures of Anchorage, Mat-Su, Kenai, Juneau, Ketchikan, Sitka, Petersburg and Wrangell for certified salaries and non-certified salaries for three representative measures
- \* Weights certified salaries 50% for 2 year average of published salary schedule for 3 pay ranges; BA, 0 years, MA, 7 years and MA + 36 hours, 10 years and 50% for two year average paid salaries
- \* Weights non-certified salaries based on 2 year average of entry level step for custodian, school secretary and instructional aide
- \* Weights non-personnel expenditures based on 1988 McDowell Group non-personnel unit price differential market basket, of 30 items common to all school districts
- \* Adds weight for additional resource input needs as Districts get small, based on 1984 resource cost model study

DISTRICT	ACTUAL FY92 ADM	CERT. DIFF.	CLASS. DIFF.	NP DIFF.	CERT. ADJ.	CLASS. ADJ.	SPARSITY	Prel Draft ASPI	EXISTING DIFF.	DRAFT ASPI
	B	C	D	E	F	G	H	I	J	
<b>RURAL SOUTHEAST</b>										
ANNETTE ISLANDS	423.90	0.94	0.92	1.24	1.16	1.32		1.15	1.03	1.14
CORDOVA	478.75	1.02	0.93	1.26	1.12	1.24		1.12	1.11	1.18
CRAIG	314.25	0.97	0.94	1.26	1.16	1.32		1.16	1.03	1.18
HYDABURG	119.00	0.93	0.84	1.21	1.24	1.48		1.23	1.03	1.18
KAKE	185.05	0.93	0.90	1.27	1.20	1.40		1.20	1.03	1.14
KLAWOCK	211.85	0.97	0.88	1.30	1.20	1.40		1.20	1.03	1.18
SOUTHEAST	415.80	1.04	0.86	1.25	1.16	1.32	1.17	1.35	1.04	1.22
		0.97	0.90							
<b>URBAN SOUTHEAST</b>										
JUNEAU	5,247.30	1.08	1.08	0.98	1.00	1.00		1.01	1.00	1.03
KETCHIKAN	2,663.50	1.04	0.87	1.01	1.00	1.00		1.01	1.00	1.03
SITKA	1,786.77	1.03	0.95	0.99	1.00	1.00	1.02	1.01	1.00	1.03
HAINES	447.90	0.98	1.01	1.04	1.16	1.32		1.19	1.05	1.18
WRANGELL	534.00	1.00	0.99	1.03	1.12	1.24		1.14	1.00	1.10
PETERSBURG	702.35	1.01	0.98	1.04	1.08	1.16		1.10	1.00	1.10
		1.02	0.98							
<b>COASTAL</b>										
CHATHAM	376.30	0.96	1.05	1.16	1.16	1.32	1.06	1.24	1.03	1.22
HOONAH	234.95	1.02	1.05	1.14	1.20	1.40		1.21	1.08	1.18
KODIAK	2,525.08	1.04	0.93	1.15	1.00	1.00	1.05	1.05	1.09	1.10
PELICAN	45.90	1.01	1.06	1.14	1.24	1.48		1.25	1.08	1.14
SKAGWAY	145.00	0.88	0.98	1.10	1.24	1.48		1.24	1.05	1.18
YAKUTAT	139.00	0.94	0.71	1.15	1.24	1.48		1.25	1.08	1.14
CHUGACH	128.25	0.94	0.79	1.17	1.24	1.48	1.05	1.31	1.14	1.22
VALDEZ	853.75	1.13	0.93	1.15	1.04	1.08		1.04	1.11	1.14
		0.99	0.94							
<b>URBAN INFLUENCE</b>										
ANCHORAGE	43,058.90	0.98	1.02	1.00	1.00	1.00		1.02	1.00	1.00
MAT-SU	10,141.33	1.03	1.00	1.01	1.00	1.00	1.02	1.04	1.00	1.06
KENAI	9,449.30	0.99	1.12	1.02	1.00	1.00	1.04	1.07	1.00	1.06
FAIRBANKS	14,883.20	1.06	1.11	1.03	1.00	1.00	1.01	1.03	1.04	1.07
		1.02	1.06							
<b>AK PENINSULA &amp; ALEUTIAN ISLANDS</b>										
ADAK	714.45	1.17	1.14	1.27	1.08	1.16		1.21	1.27	1.32
ALEUTIAN REGION	28.00	1.29	1.06	1.27	1.24	1.48		1.39	1.31	1.32
ALEUTIANS EAST	370.00	1.13	0.88	1.27	1.16	1.32	1.06	1.38	1.31	1.37
UNALASKA	304.45	1.05	1.04	1.31	1.16	1.32		1.31	1.27	1.27
DILLINGHAM	504.10	1.06	1.13	1.21	1.12	1.24		1.25	1.27	1.32
BRISTOL BAY	272.65	1.01	1.10	1.30	1.20	1.40		1.35	1.27	1.32
LAKE AND PENINSULA	446.70	1.12	0.78	1.24	1.16	1.32	1.15	1.49	1.31	1.37
SOUTHWEST	472.50	1.06	1.15	1.22	1.12	1.24	1.06	1.32	1.31	1.37
		1.11	1.04							

DISTRICT	ACTUAL FY92 ADM	CERT. DIFF.	CLASS. DIFF.	NP DIFF.	CERT. ADJ.	CLASS. ADJ.	SPARSITY	Prel Draft ASPI	EXISTING DIFF.	DRAFT ASPI
	B	C	D	E	F	G	H	I	J	
<b>YUKON/KUSKOKWIM DELTA</b>										
KASHUNAMIUT	191.15	1.10	1.02	1.28	1.20	1.40		1.33	1.33	1.37
LOWER YUKON	1,364.45	1.13	1.14	1.30	1.02	1.04	1.11	1.25	1.35	1.41
ST. MARY'S	105.50	0.99	1.16	1.25	1.24	1.48		1.37	1.30	1.27
LOWER KUSKOKWIM	2,780.33	1.10	1.13	1.35	1.00	1.00	1.22	1.36	1.42	1.41
PRIBILOF	152.90	1.13	1.10	1.36	1.20	1.40	1.02	1.36	1.30	1.41
YUPIIT	360.00	0.96	0.88	1.35	1.16	1.32	1.03	1.33	1.41	1.41
		1.07	1.07							
<b>INTERIOR REMOTE</b>										
KUSPUK	451.30	1.06	0.81	1.21	1.12	1.24	1.07	1.31	1.33	1.37
IDITAROD	388.25	1.06	1.14	1.17	1.16	1.32	1.08	1.36	1.33	1.44
YUKON KOYUKUK	549.50	1.11	0.91	1.17	1.12	1.24	1.10	1.34	1.34	1.44
GALENA	142.30	1.05	0.95	1.25	1.24	1.48		1.36	1.30	1.27
YUKON FLATS	377.87	1.19	0.92	1.25	1.16	1.32	1.09	1.39	1.46	1.44
TANANA	100.00	1.15	1.07	1.25	1.24	1.48		1.36	1.30	1.32
		1.10	0.97							
<b>INTERIOR ROAD SYSTEM</b>										
ALASKA GATEWAY	495.45	1.10	0.97	1.13	1.12	1.24	1.07	1.26	1.19	1.32
DELTA/GREELY	849.70	1.03	1.12	1.09	1.04	1.08		1.09	1.16	1.22
RAILBELT	329.60	1.01	1.02	1.10	1.16	1.32	1.03	1.25	1.23	1.32
NENANA	191.50	0.99	0.93	1.15	1.20	1.40		1.27	1.20	1.27
COPPER RIVER	592.45	1.07	1.05	1.11	1.12	1.24	1.05	1.23	1.14	1.32
		1.04	1.02							
<b>ARCTIC</b>										
NOME	776.00	1.08	1.16	1.20	1.04	1.08		1.18	1.34	1.32
NORT. I SLOPE	1,462.45	1.20	1.34	1.30	1.02	1.04	1.08	1.27	1.45	1.47
NORTHWEST ARCTIC	1,629.45	1.15	1.13	1.44	1.00	1.00	1.11	1.30	1.45	1.44
BERING STRAIT	1,433.95	1.04	1.00	1.39	1.02	1.04	1.15	1.37	1.39	1.41
		1.12	1.16							

**EXPLANATION OF CALCULATIONS:**

- 1) GROUPING OF DISTRICTS CONFORM WITH THE 1988 McDOWELL REPORT, ALASKA SCHOOL DISTRICT PROFILES AND DIFFERENTIAL STUDY PAGE 6&7, BASED ON GEOGRAPHIC LOCATION.
- 2) COLUMN C & D TOTALS ARE AVERAGES OF THOSE INDICES WITHIN EACH GROUP.
- 3) COLUMN F & G FIGURES ARE ASSIGNED BASED ON THE ADM FIGURES IN COLUMN B.
- 4) THE ASPI IN COLUMN I IS CALCULATED USING THE FOLLOWING FORMULA:  

$$((\text{GROUP AVG. COL. C} \times \text{COL. F} \times 0.65) + (\text{GROUP AVG. COL. D} \times \text{COL. G} \times 0.20) + (\text{COL. E} \times 0.15)) \times \text{H} = \text{I}$$

**EXAMPLE: BERING STRAIT SCHOOL DISTRICT**

$$((1.12 \times 1.02 \times 0.65) + (1.16 \times 1.04 \times 0.20) + (1.39 \times 0.15)) \times 1.15 = 1.37$$

## COMPARISON OF PROPOSED FOUNDATION CHANGES TO EXISTING LAW

If the proposed FY94 Alaska School Price Index ( ASPI ) were used in FY93 instead of the current area cost differential and the other proposed foundation changes were in effect, the increased cost to the state would be about eleven million dollars. The attached 5 page FY93 Foundation Program Based On Proposed Revisions is a comparison of the proposed public school foundation formula with the existing system of distribution, utilizing current fiscal year data. The information is based on the October 1992 student count period reports, submitted by individual districts. The only exception is the grade nine through twelve student count total used in the calculation of vocational education units for each district. Vocational education units in the attached spreadsheets are based on the October 1, 1991 enrollment reports. An update will include 1992 nine through twelve enrollment.

Due to the proposed hold harmless, no district will receive less than its actual FY93 funding for three fiscal years, if the loss in funding is due to the formula changes. A separate one year hold harmless is proposed for decreases in enrollment. Therefore, in fiscal years 1994, 1995 and 1996, each of the nine districts indicated by a " 0 " in the column titled " Prop. less Actual " on Page 1 will receive its actual FY93 funding level. The other forty five districts will receive an increase in funding as a result of the proposed changes. The ASPI will be adjusted in FY97, based on a comparison with a national elementary and secondary school price index.

The K-12 Units indicated on Page 2 have been adjusted for decertification of funding communities that exist in FY93 which offer less than a K-12 program or are less than 45 road miles from another attendance center within the same school district. Bilingual/bicultural unit calculations remain the same. Special education units have been reduced by the gifted and talented instruction units. Each district continues to receive the minimum of one special education unit. The proposal is to calculate separate gifted and talented units as 4.5% of the K-12 enrollment on the last day of the student count period, multiplied by a student weight factor ( .012 units ), with no minimum funding level. In a similar manner, vocational education units are proposed to be calculated by multiplying a student weight factor ( .006 units ) times the total enrollment in grades nine through twelve. Each district receives a minimum of one unit for vocational education. All units are added together and adjusted by the ASPI to arrive at adjusted units. Page 3 provides additional detail on the calculation of vocational education units.

Page 4 compares the actual Basic Need, determined by multiplying each district's adjusted FY93 instructional units calculated under current law by the \$61,000 unit value, to the Basic Need determined utilizing all of the proposed changes. The purpose of this calculation is to determine which districts are eligible for the three year hold harmless. The third column on Page 4 lists the higher of the calculated Basic Need amounts, which is carried to column one on Page 5 for the final calculation of State Aid utilizing current methodology. No changes are proposed in local contribution requirements or Impact Aid deducts at this time.

## ALASKA DEPARTMENT OF EDUCATION

	1988-89 Certified Salary Schedule			1991-92 Certified Salary Schedule			Average F89&92S SC	AVG SAL F89	AVG SAL F92	AVG OF F89&92	AVG SCH & AVG F89&92	TOTAL F89&92 AVG BENI	AVG SCH & AVG- AVG BENI	BASE IS \$44,420 RATIO
	BA-0	MA-7	MA-36-10	BA-0	MA-7	MA-36-10					F09&92	F09&92	F09&92	
ADAK	25,250	46,215	54,990	30,000	50,775	50,416	45,274	43,317	50,072	46,694	45,984	6,479	52,464	1.18
ALASKA GATEWAY	30,884	45,542	52,717	31,715	47,255	54,887	43,832	47,483	47,478	47,480	45,658	3,468	49,122	1.11
ALEUTIAN REGION	34,880	51,625	59,996	36,335	53,778	62,498	49,851	53,877	48,641	51,159	50,505	7,316	57,821	1.30
ALEUTIANS EAST	34,594	45,607	51,747	32,750	46,014	53,383	44,016	48,275	41,108	44,691	44,353	5,959	50,313	1.13
ANCHORAGE	23,863	37,424	44,465	28,216	40,968	48,293	37,205	41,547	43,340	42,443	39,824	3,729	43,553	0.98
ANNETTE ISLANDS	27,367	39,814	47,334	28,470	42,705	51,246	39,489	35,638	38,901	37,269	38,379	3,425	41,804	0.94
BERING STRAIT	30,000	41,700	48,400	31,212	43,385	50,355	40,842	39,315	39,473	39,394	40,118	6,483	46,601	1.05
BRISTOL BAY	30,886	43,563	49,434	32,039	44,833	50,722	41,921	41,049	42,151	41,600	41,761	3,538	45,299	1.02
CHATHAM	27,100	38,250	44,075	29,580	42,330	49,348	38,447	37,127	40,490	38,809	38,628	4,285	42,913	0.97
CHUGACH	26,400	38,500	44,550	29,383	42,383	48,883	38,350	38,100	39,702	37,901	38,126	4,079	42,205	0.95
COPPER RIVER	29,522	44,872	52,548	30,722	46,072	53,748	42,914	42,188	43,367	42,777	42,846	5,159	48,005	1.08
CORDOVA	27,550	41,050	46,009	29,233	43,558	48,820	39,370	42,825	46,278	44,552	41,961	3,510	45,471	1.02
CRAIG	25,800	38,700	45,150	27,831	41,447	48,354	37,847	36,985	43,240	40,117	38,982	4,144	43,126	0.97
DELTA/GREELY	28,301	40,462	47,793	29,881	42,709	50,481	39,933	41,948	44,226	43,087	41,510	4,651	46,161	1.04
DILLINGHAM	29,898	41,931	49,480	31,843	44,680	52,700	41,752	41,811	48,026	43,918	42,835	4,748	47,584	1.07
FAIRBANKS	27,813	41,440	48,394	30,637	45,500	53,134	41,138	42,161	46,751	44,451	42,794	5,124	47,918	1.08
GALENA	32,970	45,098	51,631	32,030	45,098	51,631	43,078	41,738	43,618	42,778	42,927	4,084	47,011	1.08
HAINES	27,624	39,721	45,773	27,658	40,745	47,885	38,234	41,825	41,001	41,313	39,773	4,087	43,861	0.99
HOONAH	25,330	41,795	48,634	27,000	44,550	51,840	39,858	42,137	43,534	42,838	41,347	4,282	45,629	1.03
HYDABURG	25,600	38,400	44,800	27,800	40,600	47,000	37,367	36,991	35,383	36,187	36,777	3,987	40,764	0.92
IDITAROD	30,000	43,500	50,100	30,800	44,370	51,102	41,812	40,364	44,951	42,658	42,135	3,835	45,970	1.03
JUNEAU	27,628	41,449	46,976	29,693	44,540	50,478	40,127	46,488	47,995	47,230	43,679	4,750	48,423	1.09
KAKE	26,330	38,097	42,957	28,740	41,959	47,419	37,584	35,054	41,482	38,268	37,928	3,498	41,422	0.93
KASHUNAMIUT	30,000	43,500	51,000	31,500	46,000	52,300	42,250	40,720	41,310	41,015	41,632	6,803	48,439	1.09
KENAI	24,530	35,810	41,234	29,171	41,750	47,940	36,741	38,888	44,774	41,880	39,310	4,800	44,110	0.99
KETCHIKAN	27,568	41,348	48,238	29,253	43,883	51,198	40,248	43,882	44,591	44,236	42,242	4,166	46,408	1.04
KLAWOCK	28,016	38,968	45,441	27,841	41,781	50,114	38,367	38,613	48,354	42,484	40,420	2,992	43,412	0.98
KODIAK	27,016	42,415	49,439	29,234	45,897	53,498	41,250	41,015	44,270	42,642	41,948	4,984	46,910	1.06
KUSPUK	30,120	45,158	52,878	32,750	46,925	54,800	43,739	40,089	44,029	42,049	42,894	4,613	47,507	1.07
LAKE AND PENINSL	28,500	39,330	45,600	31,000	42,780	49,600	39,468	39,192	40,055	39,924	39,698	4,643	44,339	1.00
LOWER KUSKOKWI	31,046	45,017	52,778	32,823	47,304	55,456	44,038	43,351	47,597	45,474	44,756	4,493	49,249	1.11
LOWER YUKON	31,441	49,362	57,537	32,711	51,358	59,881	47,045	44,248	47,533	45,890	46,469	3,800	50,267	1.13
MAT-SU	26,369	39,553	46,148	28,959	43,437	50,878	39,190	39,175	44,673	41,874	40,532	5,240	45,772	1.03
NENANA	28,135	40,682	48,002	30,161	43,610	51,548	40,358	41,028	40,472	40,749	40,553	3,858	44,411	1.00
NOME	29,704	43,665	51,658	30,744	45,194	53,496	42,410	47,078	46,270	46,674	44,542	3,631	48,173	1.08
NORTH SLOPE	33,081	48,944	54,908	37,197	52,032	60,552	47,452	51,147	52,693	51,920	49,888	3,945	53,831	1.21
NORTHWEST ARCT	31,958	47,884	57,534	31,958	48,509	58,180	46,000	44,168	47,022	45,594	45,797	4,469	50,268	1.13
PELICAN	27,410	37,919	44,817	30,830	42,850	50,407	39,008	42,311	42,662	42,488	40,748	4,292	45,038	1.01
PETERSBURG	27,603	38,644	44,164	29,563	41,338	47,301	38,102	41,404	43,123	42,264	40,183	4,728	44,908	1.01
PRIBILOF	30,500	44,835	51,240	32,000	47,040	53,760	43,229	45,848	45,753	45,700	44,464	6,131	50,598	1.14
RAILBELT	27,778	39,227	46,198	30,332	42,835	50,442	39,488	39,092	42,584	40,838	40,153	4,905	45,059	1.01
SITKA	27,498	41,798	48,669	29,173	44,342	51,838	40,518	44,190	44,233	44,211	42,365	3,750	46,115	1.04
SKAGWAY	27,054	37,396	42,568	28,758	37,473	42,813	35,877	33,953	36,979	35,468	35,571	4,196	39,767	0.90
SOUTHEAST	28,193	40,075	47,147	28,344	43,366	51,019	39,357	39,442	44,230	41,836	40,597	5,714	46,311	1.04
SOUTHWEST	31,935	44,957	49,692	34,811	47,705	52,468	43,581	43,220	45,375	44,298	43,929	3,467	47,396	1.07
ST MARY'S	29,100	40,740	47,724	32,592	45,829	52,147	41,322	37,105	40,415	38,760	40,041	4,016	44,657	0.99
TANANA	33,057	47,477	54,702	33,057	47,477	54,702	45,079	48,597	47,984	47,291	46,185	5,063	51,247	1.15
UNALASKA	30,100	43,250	50,400	33,450	46,600	53,950	42,958	41,282	40,806	41,044	42,001	4,723	40,724	1.05
VALDEZ	30,814	44,680	52,384	31,999	46,399	54,398	43,446	47,574	49,903	48,739	46,092	4,334	50,427	1.14
WRANGELL	28,138	39,207	45,742	28,131	40,790	47,823	37,972	43,304	43,994	43,849	40,810	3,696	44,506	1.00
YAKUTAT	24,500	37,364	44,180	26,240	40,160	47,880	36,722	35,959	41,193	38,578	37,649	4,543	42,192	0.95
YUKON FLATS	29,131	46,901	54,475	29,131	46,901	54,475	43,502	42,388	44,121	43,254	43,378	4,938	48,316	1.09
YUKON/KOYUKUK	31,722	45,559	52,462	32,842	47,167	54,345	44,021	42,994	46,034	44,514	44,288	5,496	49,783	1.12
YUPIIT	30,500	39,186	45,109	33,000	43,337	51,058	40,366	34,263	38,797	36,530	38,447	4,220	42,667	0.96

The average salary for each district was computed by adding the three levels together for the two years, then dividing by six.  
See page 2 for the computation of the base salary

	1988-89 Certified Salary Schedule			1991-92 Certified Salary Schedule			Average Salary
	BA-0	MA-7	MA+36-10	BA-0	MA-7	MA+36-10	
ANCHORAGE	23,863	37,424	44,465	28,216	40,968	48,293	
JUNEAU	27,628	41,449	46,976	29,693	44,540	50,478	
KENAI	24,530	35,818	41,234	29,171	41,750	47,940	
KETCHIKAN	27,568	41,348	48,238	29,253	43,883	51,198	
MAT-SU	26,369	39,553	46,146	28,959	43,437	50,678	
PETERSBURG	27,603	38,644	44,164	29,563	41,338	47,301	
SITKA	27,498	41,796	48,669	29,173	44,342	51,636	
WRANGELL	26,138	39,207	45,742	28,131	40,790	47,823	
<b>TOTAL</b>	<b>211,197</b>	<b>315,239</b>	<b>365,634</b>	<b>232,159</b>	<b>341,048</b>	<b>395,347</b>	<b>38,763</b>

The base salary was computed by totalling all three levels together for the two years for the group indicated above, then dividing by 48.

	1988-89 Certified Salary Schedule			1991-92 Certified Salary Schedule			Average Schedule	DOE	DOE	Average Paid	AVG SCH & AVG PD F89&92	TOTAL F89&92 AVG BENI	AVG SCH & AVG+ AVG BENI	AVG. Weighted By CERT. FTE
	BA-0	MA-7	MA+36-10	BA-0	MA-7	MA+36-10		AVG SAL F89	AVG SAL F92		AVG SCH & AVG PD F89&92	TOTAL F89&92 AVG BENI	AVG SCH & AVG+ AVG BENI	AVG. Weighted By CERT. FTE
ANCHORAGE	23,863	37,424	44,465	28,216	40,968	48,293	37,205	41,547	43,340	42,444	39,824	3,729	43,553	110,233,065
JUNEAU	27,628	41,449	46,976	29,693	44,540	50,478	40,127	46,466	47,995	47,231	43,679	4,750	48,429	12,930,521
KENAI	24,530	35,818	41,234	29,171	41,750	47,940	36,741	38,986	44,774	41,880	39,310	4,800	44,110	26,951,363
KETCHIKAN	27,568	41,348	48,238	29,253	43,883	51,198	40,248	43,882	44,591	44,237	42,242	4,166	46,408	8,051,831
MAT-SU	26,369	39,553	46,146	28,959	43,437	50,678	39,190	39,175	44,573	41,874	40,532	5,240	45,772	25,609,527
PETERSBURG	27,603	38,644	44,164	29,563	41,338	47,301	38,102	41,404	43,123	42,264	40,183	4,726	44,909	2,043,352
SITKA	27,498	41,796	48,669	29,173	44,342	51,636	40,519	44,190	44,233	44,212	42,365	3,750	46,115	5,095,735
WRANGELL	26,138	39,207	45,742	28,131	40,790	47,823	37,972	43,304	43,994	43,649	40,810	3,696	44,506	1,758,003
<b>TOTAL</b>	<b>211,197</b>	<b>315,239</b>	<b>365,634</b>	<b>232,159</b>	<b>341,048</b>	<b>395,347</b>	<b>310,104</b>	<b>338,954</b>	<b>356,623</b>	<b>347,789</b>	<b>41,118</b>		<b>45,475</b>	<b>44,420</b>

The base salary of 40,251 was computed by totalling all four levels together for the two years for the group indicated above, then dividing by 64.

## AASB CLASSIFIED SALARY REPORT 88 89&amp; 1991-92

	CLERICAL			CUSTODIA			BASE IS	
	INST	INST	CUSTODIA	CLERICAL	INST	CUSTODIA	F89&92	10 18
	AIDES	AIDES			AIDES		AVG	
ADAK	\$11.41	\$12.82	\$12.22	\$12.82	\$12.82	\$10.77	12.14	1.19
ALASKA GATEWAY	\$10.65	\$8.79	\$12.13	\$12.00	\$10.00	\$12.97	11.09	1.09
ALEUTIAN REGION	\$11.64	\$12.82	\$12.82	\$11.64	\$12.82	\$12.82	12.43	1.22
ALEUTIANS EAST	\$10.08	\$10.08	\$10.08	\$10.08	\$10.08	\$10.08	10.08	0.99
ANCHORAGE	\$9.40	\$9.40	\$8.00	\$11.60	\$10.40	\$8.24	9.51	0.93
ANNETTE ISLANDS	\$10.20	\$8.50	\$9.35	\$10.28	\$8.50	\$10.28	9.52	0.94
BERING STRAIT	\$10.66	\$10.45	\$10.45	\$11.20	\$10.98	\$10.98	10.79	1.06
BRISTOL BAY	\$12.95	\$11.24	\$11.77	\$12.99	\$14.29	\$11.81	12.51	1.23
CHATHAM	\$12.23	\$10.97	\$11.43	\$12.30	\$10.40	\$11.75	11.51	1.13
CHUGACH	\$8.75	\$8.75	\$8.75	\$9.20	\$9.20	\$9.20	8.90	0.88
COPPER RIVER	\$10.65	\$8.79	\$12.13	\$12.00	\$10.00	\$12.97	11.09	1.09
CORDOVA	\$9.37	\$9.08	\$8.78	\$9.74	\$9.44	\$9.44	9.31	0.91
CRAIG	\$10.52	\$9.00	\$9.00	\$10.52	\$9.00	\$9.00	9.51	0.93
DELTA/GREELY	\$11.56	\$11.56	\$11.56	\$11.56	\$11.05	\$11.56	11.48	1.13
DILLINGHAM	\$11.33	\$10.60	\$10.60	\$11.14	\$11.14	\$11.14	10.99	1.08
FAIRBANKS	\$12.44	\$11.47	\$13.13	\$15.31	\$9.75	\$11.39	12.25	1.20
GALENA	\$13.60	\$9.07	\$10.60	\$14.96	\$11.70	\$11.20	11.87	1.17
HAINES	\$11.46	\$10.45	\$10.45	\$11.46	\$10.45	\$10.45	10.79	1.06
HOONAH	\$11.31	\$9.37	\$11.28	\$11.76	\$9.74	\$11.73	10.87	1.07
HYDABURG	\$10.00	\$6.25	\$10.00	\$10.80	\$8.64	\$14.04	9.96	0.98
IDITAROD	\$11.65	\$10.10	\$12.35	\$13.75	\$12.05	\$12.65	12.09	1.19
JUNEAU	\$11.05	\$11.55	\$11.05	\$11.67	\$11.67	\$11.67	11.36	1.12
KAKE	\$9.75	\$8.10	\$8.85	\$10.62	\$9.57	\$10.62	9.59	0.94
KASHUNAMIUT	\$12.66	\$9.05	\$12.66	\$14.91	\$11.29	\$14.01	12.43	1.22
KENAI	\$9.96	\$9.96	\$9.96	\$14.05	\$11.19	\$11.19	11.05	1.09
KETCHIKAN	\$7.00	\$7.00	\$9.23	\$8.19	\$9.29	\$9.60	8.39	0.82
KLAWOCK	\$10.00	\$9.07	\$9.07	\$10.64	\$9.52	\$9.52	9.64	0.95
KODIAK	\$9.74	\$9.24	\$9.74	\$11.67	\$10.04	\$10.59	10.17	1.00
KUSPUK	\$8.50	\$8.00	\$8.00	\$9.55	\$8.90	\$8.90	8.64	0.85
LAKE AND PENINSUL	\$8.60	\$8.60	\$8.60	\$9.65	\$9.65	\$9.65	9.13	0.90
LOWER KUSKOKWIM	\$13.07	\$13.07	\$11.92	\$13.66	\$13.07	\$11.92	12.79	1.26
LOWER YUKON	\$11.57	\$11.57	\$11.97	\$12.94	\$12.03	\$12.03	12.02	1.18
MAT-SU*	\$10.18	\$10.18	\$8.21	\$14.15	\$10.19	\$13.35	11.04	1.09
NENANA	\$10.51	\$9.53	\$10.51	\$12.17	\$10.01	\$10.01	10.46	1.03
NOME	\$13.47	\$10.79	\$10.79	\$14.22	\$11.40	\$13.22	12.32	1.21
NORTH SLOPE	\$13.79	\$14.69	\$12.68	\$16.86	\$15.72	\$15.72	14.91	1.47
NORTHWEST ARCTIC	\$11.10	\$10.36	\$10.36	\$13.48	\$12.03	\$10.56	11.32	1.11
PELICAN	\$11.62	\$11.62	\$12.08	\$11.97	\$11.97	\$11.97	11.87	1.17
PETERSBURG	\$9.79	\$9.27	\$9.79	\$9.64	\$9.64	\$10.80	9.82	0.97
PRIBILOF	\$12.00	\$12.00	\$12.00	\$12.00	\$12.00	\$12.00	12.00	1.18
RAILBELT	\$11.00	\$10.06	\$11.39	\$12.01	\$10.58	\$12.43	11.31	1.11
SITKA	\$9.60	\$9.60	\$9.60	\$10.43	\$10.19	\$10.19	9.94	0.98
SKAGWAY	\$14.63	\$7.94	\$10.02	\$10.14	\$8.50	\$10.02	10.21	1.00
SOUTHEAST	\$9.65	\$8.62	\$8.62	\$11.21	\$8.62	\$8.62	9.22	0.91
SOUTHWEST	\$14.27	\$13.47	\$12.66	\$14.41	\$14.41	\$13.54	13.79	1.36
ST MARY'S	\$12.24	\$11.55	\$11.55	\$11.90	\$11.90	\$11.90	11.84	1.16
TANANA	\$12.24	\$11.55	\$11.55	\$11.90	\$11.90	\$11.90	11.84	1.16
UNALASKA	\$11.96	\$10.00	\$11.00	\$11.50	\$10.50	\$11.50	11.08	1.09
VALDEZ	\$10.67	\$10.15	\$12.22	\$11.07	\$10.54	\$11.07	10.95	1.08
WRANGELL	\$11.50	\$10.00	\$9.70	\$10.45	\$9.85	\$10.35	10.31	1.01
YAKUTAT	\$8.25	\$7.75	\$7.75	\$9.10	\$9.10	\$8.50	8.41	0.83
YUKON FLATS	\$10.00	\$10.00	\$11.00	\$10.50	\$10.00	\$10.00	10.25	1.01
YUKON/KOYUKUK	\$12.93	\$9.45	\$9.07	\$10.93	\$9.76	\$9.37	10.25	1.01
YUPIIT	\$9.97	\$9.97	\$11.02	\$10.23	\$10.23	\$11.29	10.45	1.03

NOTE: Has Mat-Su corrected. Gateway & Tanana proxied, used FY 91 AASB data when FY92 data not available, PERS.S  
 NOTE 2 Column AD differs some from CLASS DIFF being used because of the above changes and FICA,SBS and PERS.

	F89 SINGLE	MEDICAL F92 SINGLE	MEDICAL F89&92 AVG	P. LEAVE F09	P LV F92	SICK F89	LEAVE F92	LV AVG F89&92	AVG LV VALUE	AVG LV VAL/MO	AVG SUPP BEN/HR	AVG FICA SBS&PERS PER HR	TOT AV SAL +B PER HR	BASE IS 14.67
	FAMILY	FAMILY												
ADAK	\$160		\$194	\$177	24	7	16	16	\$1,530	\$127.51	\$1.91	\$2.68	\$16.73	1.14
ALASKA GATEWAY	\$410		\$350	\$370	6	9	16	16	\$1,042	\$86.87	\$2.86	\$1.35	\$15.29	1.04
ALUTIAN REGION		190.63	197.37	\$197		7	12	10	\$944	\$78.70	\$1.73	\$0.76	\$14.91	1.02
ALUTIANS EAST			\$139	\$442		6	16	11	\$887	\$73.92	\$2.28	\$0.53	\$12.89	0.88
ANCHORAGE			\$343	\$343	6	6	12	8	\$608	\$50.70	\$2.46	\$1.78	\$13.75	0.94
ANNETTE ISLANDS	\$126	\$382	143	\$432	20	20	16	16	\$1,371	\$114.22	\$2.41	\$1.65	\$13.57	0.92
BERING STRAIT	\$176	\$176	\$157	\$422	17	18	12	12	\$1,273	\$106.07	\$2.12	\$1.76	\$14.67	1.00
BRISTOL BAY	\$111		\$143	\$127	8	25	16	16	\$1,626	\$135.51	\$1.64	\$1.99	\$16.13	1.10
CHATHAM	\$210	\$58.0	\$143	\$432	9	12	16	16	\$1,220	\$101.70	\$2.77	\$1.56	\$15.84	1.08
CHUGACH			\$143	\$432		16	12	14	\$1,005	\$83.77	\$2.32	\$0.44	\$11.73	0.80
COPPER RIVER	\$410		\$350	\$350	6	9	16	16	\$1,042	\$86.87	\$2.86	\$1.28	\$15.23	1.04
CORDOVA	\$130	\$394	\$143	\$432	19	19	16	16	\$1,303	\$108.60	\$2.40	\$2.04	\$13.75	0.94
CRAIG			\$143	\$432			16	16	\$1,217	\$101.40	\$2.43	\$2.15	\$14.08	0.96
DELTA/GREELY	\$161	\$491	\$221	\$543	20	21	16	16	\$1,675	\$139.61	\$3.08	\$1.94	\$16.49	1.12
DILLINGHAM	\$350		\$211	\$593	26	6	16	16	\$1,407	\$117.24	\$3.14	\$2.62	\$16.75	1.14
FAIRBANKS	\$314		\$395	\$395	33	30	14	14	\$2,229	\$185.77	\$3.46	\$1.02	\$16.73	1.14
GALENA	\$127	\$383	\$143	\$432	26	21	16	16	\$1,875	\$156.27	\$2.67	\$0.95	\$15.49	1.06
HAINES	\$276		\$136	\$421	9	6	16	16	\$1,014	\$84.50	\$2.26	\$1.82	\$14.87	1.01
HOONAH	\$126		\$143	\$135	17	17	16	16	\$1,434	\$119.52	\$1.59	\$2.92	\$15.38	1.05
HYDABURG	\$160		\$195	\$178	0	5	16	12	\$657	\$54.75	\$1.45	\$0.09	\$12.30	0.84
IDITAROD	\$358		\$358	\$358	25	22	16	16	\$1,910	\$159.21	\$3.23	\$1.66	\$16.99	1.16
JUNEAU	\$274		\$318	\$304	23	25	16	16	\$1,823	\$151.94	\$2.85	\$1.88	\$16.09	1.10
KAKE	\$366		\$400	\$383	19	18	16	16	\$1,323	\$110.23	\$3.08	\$0.59	\$13.26	0.90
KASHUNAMIUT			\$79	\$267		7	16	12	\$1,144	\$95.30	\$1.68	\$1.22	\$15.32	1.04
KENAI	\$300		\$348	\$348	24	25	16	16	\$1,790	\$149.20	\$3.01	\$2.14	\$16.20	1.17
KETCHIKAN	\$135	\$401	\$162	\$484	26	24	12	12	\$1,241	\$103.42	\$2.49	\$1.93	\$12.81	0.87
KLAWOCK	\$109		\$143	\$432	25	18	16	16	\$1,446	\$120.46	\$2.18	\$1.17	\$12.90	0.88
KODIAK	\$134	\$406	\$133	\$404	17	22	16	16	\$1,444	\$120.35	\$2.44	\$1.26	\$13.87	0.94
KUSPUK	\$49		\$109	\$295	7	18	16	12	\$916	\$76.33	\$1.42	\$1.02	\$11.08	0.76
LAKE AND PENINSULA	\$116		\$143	\$129	17	23	16	16	\$1,314	\$109.50	\$1.49	\$0.58	\$11.20	0.76
LOWER KUSKOKWIM	SELF		\$86	\$237	161	24	18	16	\$1,892	\$157.68	\$1.99	\$1.66	\$16.43	1.12
LOWER YUKON	\$147	\$438	\$147	\$438	24	22	12	12	\$1,683	\$140.21	\$2.70	\$2.07	\$16.79	1.14
MAT-SU	\$415		\$350	\$383	29	21	15	15	\$1,767	\$147.24	\$3.31	\$1.62	\$15.98	1.09
NENANA	\$127	\$356	\$143	\$433	6	6	12	12	\$753	\$62.74	\$2.06	\$1.35	\$13.87	0.94
NOME			\$141	446.43	\$294	24	16	20	\$1,970	\$164.20	\$2.86	\$1.89	\$17.07	1.16
NORTH SLOPE	\$56	\$219	\$168	\$421	\$216	26	36	15	\$2,584	\$216.20	\$2.70	\$2.18	\$19.79	1.35
NORTHWEST ARCTIC			\$200	\$200	\$200	14	14	16	\$1,358	\$113.15	\$1.96	\$3.36	\$16.63	1.13
PELICAN	\$0		\$143	\$432	\$192	0	20	16	\$1,235	\$102.89	\$1.84	\$1.07	\$14.78	1.01
PETERSBURG	\$145	\$395	\$172	\$524	\$309	25	22	16	\$1,552	\$129.32	\$2.74	\$1.54	\$14.10	0.96
PRIBILOF			\$191	\$584	\$388	11	11	16	\$1,296	\$108.00	\$3.10	\$1.03	\$16.12	1.10
RAILBELT	\$156	\$473	\$194	\$594	\$354	20	14	12	\$1,312	\$109.35	\$2.90	\$0.80	\$15.01	1.02
SITKA	\$138	\$415	\$164	\$492	\$302	22	22	16	\$1,510	\$125.84	\$2.68	\$1.29	\$13.90	0.95
SKAGWAY	\$0		\$432	\$216	22	22	16	16	\$1,552	\$129.31	\$2.16	\$2.17	\$14.54	0.99
SOUTHEAST	\$121	\$368	\$138	\$420	\$262	19	19	12	\$1,144	\$95.31	\$2.23	\$1.05	\$12.50	0.85
SOUTHWEST	\$105	\$320	\$143	\$432	\$250	9	6	16	\$1,297	\$108.05	\$2.24	\$0.78	\$16.82	1.15
ST. MARY'S	\$105	\$320	\$138	\$419	\$246	10	6	16	\$1,137	\$94.72	\$2.13	\$3.07	\$17.03	1.16
TANANA	\$105	\$320	\$138	\$419	\$246	10	6	16	\$1,137	\$94.72	\$2.13	\$1.37	\$15.34	1.05
UNALASKA			\$378	\$400	\$389	15	15	10	\$1,152	\$96.00	\$3.03	\$0.85	\$14.95	1.02
VALDEZ	\$100	\$305	\$153	\$462	\$255	21	27	15	\$1,709	\$142.39	\$2.48	\$0.78	\$14.22	0.97
WRANGELL	\$105	\$320	\$143	\$432	\$250	18	18	15	\$1,361	\$113.39	\$2.27	\$1.97	\$14.55	0.99
YAKUTAT	\$156		\$190	\$173	17	4	16	16	\$891	\$74.27	\$1.55	\$0.52	\$10.47	0.71
YUKON FLATS		\$220	\$180	\$335	\$245	12	24	14	\$1,353	\$112.75	\$2.24	\$0.63	\$13.11	0.89
YUKON/KOYUKUK		\$360	\$395	\$378	20	5	16	16	\$1,169	\$97.39	\$2.97	\$0.00	\$13.22	0.90
YUPIIT	\$43	\$158	140	\$320	\$165	8	7	14	\$941	\$78.39	\$1.52	\$0.64	\$12.62	0.86

FY92 data.  
FY91.

SCHOOL DISTRICT	PERS EMPLOYER CONTRIB%	6.13% SBS	6.06% FICA (Y=YES)	FICA	SCHOOL DISTRICT	PERS EMPLOYER CONTRIB%	6.13% SBS	6.20% FICA (Y=YES)	FICA	AVG FICA SBS&PERS F89&F92
ADAK REGION SCHOOLS	13.00%		Y	6.06%	ADAK REGION SCHOOLS	10.90%		Y	6.20%	22.08%
ALASKA GATEWAY SCHOOLS			Y	6.06%	ALASKA GATEWAY SCHO	12.00%		Y	6.20%	12.13%
ALEUTIAN REGION SCHOOL			Y	6.06%	ALEUTIAN REGION SCHO	0.00%		Y	6.20%	6.13%
ALEUTIANS EAST					ALEUTIANS EAST BOROU	5.24%				5.24%
ANCHORAGE SCHOOL DISTI	9.67%		Y	6.06%	ANCHORAGE SCHOOL DI	15.52%		Y	6.20%	10.73%
ANNETTE ISLAND SCHOOLS	9.04%		Y	6.06%	ANNETTE ISLAND SCHOC	13.30%		Y	6.20%	17.30%
BERING STRAIT SCHOOLS	8.90%		Y	6.06%	BERING STRAIT SCHOOL	11.50%		Y	6.20%	16.33%
BRISTOL BAY BOROUGH SC	14.06%				BRISTOL BAY BOROUGH:	17.69%				15.88%
CHATHAM SCHOOLS	3.40%		Y	6.06%	CHATHAM SCHOOLS	11.50%		Y	6.20%	13.58%
CHUGACH SCHOOLS	5.40%				CHUGACH SCHOOLS	4.39%				4.90%
COPPER RIVER SCHOOLS	2.34%		Y	6.06%	COPPER RIVER SCHOOLS	8.57%		Y	6.20%	11.59%
CORDOVA CITY SCHOOLS	13.72%		Y	6.06%	CORDOVA CITY SCHOOL	17.91%		Y	6.20%	21.95%
CRAIG CITY SCHOOLS	17.83%		Y	6.06%	CRAIG CITY SCHOOLS	15.08%		Y	6.20%	22.59%
DELTA/GREELY SCHOOLS	9.47%		Y	6.06%	DELTA/GREELY SCHOOLS	12.00%		Y	6.20%	16.87%
DILLINGHAM CITY SCHOOLS	16.74%		Y	6.06%	DILLINGHAM CITY SCHOC	18.62%		Y	6.20%	23.81%
FAIRBANKS NORTH STAR B	0.51%		Y	6.06%	FAIRBANKS NORTH STAR	3.81%		Y	6.20%	8.29%
GALENA CITY SCHOOL DSIT	3.70%		Y	6.06%	GALENA CITY SCHOOL D	0.00%		Y	6.20%	7.98%
HAINES BOROUGH SCHOOL	9.47%		Y	6.06%	HAINES BOROUGH SCHO	12.00%		Y	6.20%	16.87%
HOONAH CITY SCHOOLS	18.74%		Y	6.06%	HOONAH CITY SCHOOLS	22.83%		Y	6.20%	26.92%
HYDABURG CITY SCHOOLS	4.19%				HYDABURG CITY SCHOOL	13.69%				8.94%
IDITAROD AREA SCHOOLS	5.17%		Y	6.06%	IDITAROD AREA SCHOOL	10.08%		Y	6.20%	13.76%
JUNEAU BOROUGH SCHOOL	6.96%		Y	6.06%	JUNEAU BOROUGH SCHC	13.93%		Y	6.20%	16.58%
KAKE CITY SCHOOLS			Y	6.06%	KAKE CITY SCHOOLS	0.00%		Y	6.20%	6.13%
KASHUNAMIUT SCHOOL DIS	8.85%				KASHUNAMIUT SCHOOL I	10.75%				9.80%
KENAI PENINSULA BOROU	13.15%		Y	6.06%	KENAI PENINSULA BOROI	13.38%		Y	6.20%	19.40%
KETCHIKAN GATEWAY BORI	15.13%		Y	6.06%	KETCHIKAN GATEWAY BC	18.69%		Y	6.20%	23.04%
KLAWOCK CITY SCHOOLS			Y	6.06%	KLAWOCK CITY SCHOOLS	12.00%		Y	6.20%	12.13%
KODIAK ISLAND BOROUGH S	4.27%		Y	6.06%	KODIAK ISLAND BOROU	8.25%		Y	6.20%	12.39%
KUSPUK SCHOOL	4.65%		Y	6.06%	KUSPUK SCHOOL	6.69%		Y	6.20%	11.80%
LAKE & PENINSULA SCHOOL	5.40%				LAKE & PENINSULA SCHC	7.33%				6.37%
LOWER KUSKOKWIM SCHOOL	4.39%		Y	6.06%	LOWER KUSKOKWIM SCH	9.24%		Y	6.20%	12.95%
LOWER YUKON SCHOOL DIST	10.01%		Y	6.06%	LOWER YUKON SCHOOL	12.16%		Y	6.20%	17.22%
MAT-SU BOROUGH SCHOOL	7.53%	6.13%			MAT-SU BOROUGH SCHO	9.59%	6.13%			14.69%
NENANA CITY SCHOOLS	7.29%		Y	6.06%	NENANA CITY SCHOOLS	6.20%		Y	6.20%	12.88%
NOME CITY SCHOOLS	9.36%		Y	6.06%	NOME CITY SCHOOLS	9.05%		Y	6.20%	15.34%
NORTH SLOPE BOROUGH S	5.40%		Y	6.06%	NORTH SLOPE BOROUGH	11.57%		Y	6.20%	14.62%
NORTHWEST ARCTIC BOROUGH					NORTHWEST ARCTIC BOI	59.40%				29.70%
PELICAN CITY SCHOOLS					PELICAN CITY SCHOOLS	17.96%				8.98%
PETERSBURG CITY SCHOOL	13.56%				PETERSBURG CITY SCHC	17.87%				15.72%
PRIIBILOF SCHOOL DISTRICT			Y	6.06%	PRIIBILOF SCHOOL DISTR	4.84%		Y	6.20%	8.55%
RAILBELT SCHOOL DISTRICT	1.84%		Y	6.06%	RAILBELT SCHOOL DISTR	0.00%		Y	6.20%	7.05%
SITKA BOROUGH SCHOOLS	6.83%	6.13%			SITKA BOROUGH SCHO	6.94%	6.13%			13.02%
SKAGWAY CITY SCHOOL	17.28%				SKAGWAY CITY SCHOOL	25.29%				21.29%
SOUTHEAST ISLAND SCHOC	6.40%		Y	6.06%	SOUTHEAST ISLAND SCH	4.03%		Y	6.20%	11.35%
SOUTHWEST REGION SCHC	3.46%				SOUTHWEST REGION SC	7.92%				5.69%
SAINT MARY'S SCHOOL DIST	21.83%		Y	6.06%	SAINT MARY'S SCHOOL D	17.73%		Y	6.20%	25.91%
TANANA CITY SCHOOLS	9.83%				TANANA CITY SCHOOLS	13.37%				11.60%
UNALASKA CITY SCHOOL DIST	3.02%		Y	6.06%	UNALASKA CITY SCHOOL	6.19%				7.64%
VALDEZ CITY SCHOOLS	2.10%				VALDEZ CITY SCHOOLS	12.22%				7.16%
WRANGELL CITY SCHOOLS	10.13%		Y	6.06%	WRANGELL CITY SCHOOL	15.86%		Y	6.20%	19.13%
YAKUTAT CITY SCHOOL DISTRICT			Y	6.06%	YAKUTAT CITY SCHOOL I	0.00%		Y	6.20%	6.13%
YUKON FLATS SCHOOLS			Y	6.06%	YUKON FLATS SCHOOLS	0.00%		Y	6.20%	6.13%
YUKON/KOYUKUK SCHOOLS					YUKON/KOYUKUK SCHOC	0.00%				0.00%
YUPIIT SCHOOL DISTRICT			Y	6.06%	YUPIIT SCHOOL DISTRICT	0.00%		Y	6.20%	6.13%

	HOUSING		HOUSING		MEDICAL		MEDICAL		MEDICAL P. LEAVE		P LV		TRAVEL		AVG TVL	
	F89	F92	ADJ 89&92	F89	F92	F89	F92	F89&92 AVC	F89	F92	F89&92 AVC	F89	F92	F89	F92	CST F89&92
				SINGLE	FAMILY	SINGLE	FAMILY									
ADAK	0	8000	83	\$1,873	\$5,673	\$2,400	\$4,800	\$3,687	2	2	497	924	3500	2212		
ALASKA GATEWAY	0	0	0	\$1,274	\$3,848	\$1,520	\$5,200	\$2,961	2	2	505	0	0	0		
ALEUTIAN REGION	40940	7074	2459	\$2,200	\$6,000	\$2,880	\$5,100	\$4,045	3	3	812	0	0	0		
ALEUTIANS EAST	0	69298	1650	\$1,660	\$5,030	\$1,710	\$5,184	\$3,396	3	3	652	0	261	261		
ANCHORAGE	0	0	0	\$2,438	\$2,438	\$4,116	\$4,116	\$3,277	2	2	452	0	0	0		
ANNETTE ISLANDS	0	2300	29	\$1,266	\$3,835	\$1,711	\$5,183	\$2,999	2	2	396	0	0	0		
BERING STRAIT	434000	475121	3300	\$2,109	\$2,109	\$1,866	\$5,003	\$2,772	2	2	410	0	0	0		
BRISTOL BAY	0	0	0	\$1,260	\$3,828	\$1,710	\$5,184	\$2,996	2	2	443	0	200	100		
CHATHAM	0	0	0	\$2,600	\$4,700	\$2,600	\$4,700	\$3,650	2	4	635	0	0	0		
CHUGACH	1550	0	55	\$1,392	\$4,217	\$1,710	\$5,183	\$3,126	3	3	598	0	600	300		
COPPER RIVER	9600	2500	133	\$4,680	\$4,680	\$4,200	\$4,200	\$4,440	2	3	586	0	0	0		
CORDOVA	0	0	0	\$1,303	\$3,949	\$1,710	\$5,183	\$3,036	2	2	474	0	0	0		
CRAIG	0	0	0	\$1,661	\$5,032	\$1,710	\$5,183	\$3,397	3	4	747	0	0	0		
DELTA/GREELY	0	0	0	\$1,883	\$5,691	\$2,648	\$6,550	\$4,193	2	2	458	0	0	0		
DILLINGHAM	0	0	0	\$1,931	\$5,489	\$4,200	\$5,520	\$4,285	2	2	463	0	0	0		
FAIRBANKS	0	0	0	\$4,089	\$4,089	\$4,745	\$4,745	\$4,417	3	3	707	0	0	0		
GALENA	0	0	0	\$1,670	\$5,041	\$1,710	\$5,183	\$3,401	3	3	683	0	0	0		
HAINES	0	0	0	\$1,884	\$5,692	\$1,670	\$3,046	\$3,573	2	2	442	0	145	72.5		
HOONAH	0	0	0	\$1,393	\$4,211	\$1,769	\$5,246	\$3,155	5	5	1127	0	0	0		
HYDABURG	0	0	0	\$1,368	\$2,748	\$2,344	\$7,148	\$3,402	3	3	585	0	0	0		
IDITAROD	15610	6347	286	\$1,424	\$4,300	\$1,431	\$4,320	\$2,869	3	3	681	0	0	0		
JUNEAU	0	0	0	\$3,324	\$3,324	\$3,828	\$3,828	\$3,576	6	6	1174	0	0	0		
KAKE	0	0	0	\$1,431	\$4,320	\$1,444	\$4,361	\$2,889	3	3	607	0	0	0		
KASHUNAMIUT	42000	28779	2135	\$3,109	\$6,011	\$2,001	\$4,048	\$3,792	2	2	429	900	0	450		
KENAI	0	2340	2	\$4,529	\$4,529	\$4,176	\$4,176	\$4,353	2	2	446	0	0	0		
KETCHIKAN	0	0	0	\$1,638	\$4,516	\$2,163	\$6,455	\$3,693	2	2	473	0	0	0		
KLAWOCK	0	0	0	\$537	\$1,871	\$1,704	\$5,172	\$2,321	3	3	671	0	0	0		
KODIAK	0	63535	194	\$1,524	\$4,616	\$2,122	\$6,429	\$3,673	3	3	680	359	475	417		
KUSPUK	26900	0	299	\$1,734	\$5,235	\$1,892	\$5,713	\$3,643	3	3	671	0	0	0		
LAKE AND PENINSL	0	0	0	\$1,392	\$4,218	\$1,710	\$5,183	\$3,126	5	5	1067	530	370	450		
LOWER KUSKOKWI	110488	616917	1501	\$2,210	\$2,210	\$1,034	\$2,842	\$2,074	2	2	479	428	450	439		
LOWER YUKON	0	176299	639	\$911	\$2,763	\$1,763	\$5,255	\$2,673	2	2	488	0	0	0		
MAT-SU	0	0	0	\$4,664	\$4,664	\$4,200	\$4,200	\$4,432	3	4	808	0	0	0		
NENANA	0	0	0	\$1,524	\$4,392	\$1,719	\$5,196	\$3,208	3	3	650	0	0	0		
NOME	0	0	0	\$1,319	\$4,164	\$1,697	\$5,357	\$3,134	2	2	497	0	0	0		
NORTH SLOPE	0	0	0	\$2,550	\$2,550	\$2,010	\$5,050	\$3,040	3	3	820	0	170	85		
NORTHWEST ARCT	0	402751	1526	\$1,800	\$1,800	\$2,640	\$2,640	\$2,220	3	3	724	0	0	0		
PELICAN	0	0	0	\$1,783	\$5,691	\$1,710	\$5,228	\$3,603	3	3	689	0	0	0		
PETERSBURG	0	0	0	\$1,686	\$5,108	\$2,333	\$7,133	\$4,065	3	3	661	0	0	0		
PRIBILOF	0	33157	1184	\$1,876	\$5,691	\$2,297	\$7,008	\$4,218	3	3	729	0	0	0		
RAILBELT	0	0	0	\$1,873	\$5,676	\$2,333	\$7,133	\$4,254	3	3	652	0	0	0		
SITKA	0	0	0	\$1,494	\$4,500	\$2,011	\$6,045	\$3,513	1	1	238	0	0	0		
SKAGWAY	0	0	0	\$1,896	\$5,700	\$1,720	\$5,197	\$3,628	3	3	567	0	0	0		
SOUTHEAST	79142	117320	1889	\$1,465	\$4,424	\$1,710	\$5,032	\$3,158	3	3	668	0	0	0		
SOUTHWEST	0	0	0	\$1,265	\$3,834	\$1,710	\$5,183	\$2,998	2	2	469	0	0	0		
ST. MARY'S	0	14667	524	\$1,265	\$3,542	\$1,660	\$5,028	\$2,874	3	3	619	0	0	0		
TANANA	0	0	0	\$1,922	\$5,876	\$2,333	\$7,133	\$4,316	3	3	747	0	0	0		
UNALASKA	2000	0	59	\$1,501	\$4,533	\$4,800	\$4,800	\$3,909	3	4	755	0	0	0		
VALDEZ	0	0	0	\$1,460	\$4,424	\$1,826	\$5,548	\$3,315	5	3	1020	0	0	0		
WRANGELL	0	0	0	\$1,260	\$3,828	\$1,710	\$5,183	\$2,995	3	3	700	0	0	0		
YAKUTAT	0	0	0	\$1,873	\$5,676	\$1,830	\$5,544	\$3,731	4	4	812	0	0	0		
YUKON FLATS	0	71135	827	\$1,800	\$4,017	\$2,444	\$4,500	\$3,190	4	4	920	0	0	0		
YUKON/KOYUKUK	106200	0	965	\$1,450	\$4,380	\$4,740	\$4,740	\$3,828	3	3	703	0	0	0		
YUPIIT	7000	47678	888	\$1,560	\$3,000	\$1,800	\$4,040	\$2,600	2	2	379	380	325	352.5		

SCHOOL DISTRICT	CONTRACT DAYS F89	CONTRACT DAYS F90	CERT TCHR FTE F89	CERT TCHF FTE F92	F89&92 AVG
ADAK	188	188	43	48	45.50
ALASKA GATEWAY	188	188	36	44	40.00
ALEUTIAN REGION	189	189	13	4	8.50
ALEUTIANS EAST		189		42	42.00
ANCHORAGE	188	188	2383	2679	2531.00
ANNETTE ISLAND	188	188	39	39	39.00
BERING STRAIT	192	192	128	148	138.00
BRISTOL BAY	188	188	25	26	25.50
CHATHAM	188	185	39	42	42.50
CHUGACH	190	190	14	14	14.00
COPPER RIVER	183	183	45	47	46.00
CORDOVA	188	188	35	36	35.50
CRAIG	190	190	17	21	19.00
DELTA GREELY	188	188	60	61	60.50
DILLINGHAM	189	190	40	48	44.00
FAIRBANKS	188	189	863	953	908.00
GALENA	188	188	19	20	19.50
HAINES	187	187	32	38	35.00
HOONAH	190	190	19	20	19.50
HYDABURG	185	186	11	13	12.00
IDITAROD	188	188	40	35	37.50
JUNEAU	180	180	295	239	267.00
KAKE	189	189	19	17	18.00
KASHUNAMIUT	190	192	17	16	16.50
KENAI	188	188	569	653	611.00
KETCHIKAN	187	187	170	177	173.50
KLAWOCK	190	190	17	18	17.00
KODIAK	188	188		164	162.00
KUSPUK	188	188		48.8	46.90
LAKE & PENINSULA	187	187		54	50.50
LOWER KUSKOKUM	190	190	233	244	238.50
LOWER YUKON	188	188	125	138	131.50
MAT-SU	183	183	495	624	559.50
NENANA	188	188	17.2	19	18.10
NOME	188	188	51	55	53.00
NORTH SLOPE	190	190	145	141	143.00
NORTHWEST ARC	189	189	123	132	127.50
PELICAN	185	185	6	6	6.00
PETERSBURG	194	190	46	45	45.50
PRIBILOF	188	188	13	14	13.50
RAILBELT	188	188	30	27	28.50
SITKA	186	186	106	115	110.50
SKAGWAY	187	188	12	14	13.00
SOUTHEAST ISLAND	188	188	52	52	52.00
SOUTHWEST REGION	189	189	57	56	56.50
ST. MARY'S	188	188	15	14	14.50
TANANA	190	190	8	8	8.00
UNALASKA	190	190	17	22	19.50
VALDEZ	190	190	59	66	62.50
WRANGELL	187	187	41	38	39.50
YAKUTAT	190	190	14	15	14.50
YUKON FLATS	188	188	37	43	40.00
YUKON-KOYUKUK	190	190	55	51	53.00
YUPIIT	190	195	29.4	31	30.20

	0.89%	0.41%	0.95%	0.60%	3.54%	2.41%	4.18%	1.22%				
SCHOOL	PROF/		INSUR &			OTHER				Non-Pers		
DISTRICT	TECHNICAL	COMM	BOND	TRAVEL	UTILITIES	SERVICES	SUPPLIES	EQUIP	OTHER	DIFF		
	400	410	415	420	430	440	450	510				
Adak	1.21	1.46	1.31	1.99	1.17	1.74	1.06	1.04	1.00	1.27	6.12%	400
Alaska Gateway	1.11	1.16	1.32	1.29	1.20	1.11	1.06	1.01	1.00	1.13	2.86%	410
Aleutian Region	1.20	1.02	1.39	1.68	1.28	1.69	1.06	1.03	1.00	1.27	6.57%	415
Aleutians East	1.20	1.02	1.39	1.68	1.28	1.69	1.06	1.03	1.00	1.27	4.13%	420
Anchorage	1.00	1.00	1.00	1.00	1.00	1.00	1.00	1.00	1.00	1.00	24.41%	430
Annette Island	1.12	1.29	1.38	1.35	1.83	1.03	0.91	1.00	1.00	1.24	16.59%	440
Bering Strait	1.12	1.38	1.38	2.37	1.85	1.35	1.07	1.03	1.00	1.39	28.82%	450
Bristol Bay	1.16	1.31	1.38	1.46	1.64	1.36	1.06	1.02	1.00	1.30	8.43%	510
Chatham	1.10	1.13	1.35	1.70	1.37	1.15	0.93	1.01	1.00	1.16	2.06%	530
Chugach	1.04	1.29	1.32	2.20	1.25	1.08	1.05	1.01	1.00	1.17	100.00%	Total
Copper River	1.06	0.90	1.32	1.12	1.19	1.11	1.05	1.01	1.00	1.11		
Cordova	1.10	1.15	1.24	1.14	1.73	1.17	1.05	1.02	1.00	1.26		
Craig	1.08	1.14	1.40	1.36	1.85	1.14	0.92	1.01	1.00	1.26		
Delta Greely	1.08	1.34	1.32	1.35	1.06	1.05	1.07	1.01	1.00	1.09		
Dillingham	1.16	1.49	1.31	1.42	1.31	1.35	1.05	1.02	1.00	1.21		
Fairbanks	0.97	1.11	1.00	1.20	1.00	1.00	1.08	1.00	1.00	1.03		
Galena	1.10	1.66	1.39	1.47	1.40	1.34	1.07	1.02	1.00	1.25		
Haines	1.08	1.15	1.00	1.06	1.12	1.15	0.92	1.01	1.00	1.04		
Hoonah	1.09	1.14	1.25	1.30	1.46	1.09	0.91	1.01	1.00	1.14		
Hydaburg	1.07	1.10	1.13	1.38	1.87	1.15	0.81	1.01	1.00	1.21		
Iditarod	1.11	1.32	1.40	1.36	1.26	1.21	1.04	1.02	1.00	1.17		
Juneau	1.00	1.16	1.00	1.00	0.96	1.00	0.93	1.01	1.00	0.98		
Kake	1.09	1.04	1.12	1.19	1.94	1.20	0.93	1.01	1.00	1.27		
Kashunamiut	1.14	1.66	1.19	1.66	1.45	1.50	1.06	1.02	1.00	1.28		
Kenai	1.01	1.19	1.00	1.03	0.96	1.00	1.06	1.00	1.00	1.02		
Ketchikan	1.00	1.05	1.00	1.31	1.06	1.00	0.92	1.00	1.00	1.01		
Klawock	1.08	1.46	1.30	1.41	2.00	1.14	0.91	1.01	1.00	1.30		
Kodiak	1.06	1.43	1.00	2.23	1.17	1.14	1.05	1.02	1.00	1.15		
Kuspuk	1.10	1.43	1.40	1.52	1.32	1.33	1.04	1.02	1.00	1.21		
Lake & Peninsula	1.15	1.53	1.34	1.77	1.34	1.35	1.06	1.02	1.00	1.24		

	0.89%	0.41%	0.95%	0.60%	3.54%	2.41%	4.18%	1.22%		
SCHOOL	PROF/ TECHNICAL	COMM	INSUR & BOND	TRAVEL	UTILITIES	OTHER SERVICES	SUPPLIES	EQUIP	OTHER	Non-Pers DIFF
DISTRICT	400	410	415	420	430	440	450	510		
Lower Kuskokwim	1.14	1.44	1.37	2.31	1.97	1.01	1.05	1.02	1.00	1.35
Lower Yukon	1.09	1.59	1.36	2.40	1.47	1.40	1.05	1.02	1.00	1.30
Mat-Su	0.99	1.08	1.00	1.01	0.97	1.00	1.06	1.00	1.00	1.01
Nenana	0.97	1.70	1.37	1.38	1.28	1.04	1.07	1.01	1.00	1.15
Nome	1.19	1.30	1.37	1.58	1.09	1.48	1.08	1.03	1.00	1.20
North Slope	1.21	1.46	1.20	1.93	1.35	1.70	1.08	1.03	1.00	1.30
Northwest Arctic	1.15	1.46	1.29	1.77	1.85	1.84	1.06	1.03	1.00	1.44
Pelican	1.09	1.14	1.25	1.30	1.46	1.09	0.91	1.01	1.00	1.14
Petersburg	1.07	1.31	1.37	1.30	1.00	1.06	0.94	1.00	1.00	1.04
Pribilof	1.40	1.56	1.32	2.47	1.28	1.93	1.04	1.04	1.00	1.36
Railbelt	1.08	1.00	1.35	1.20	1.12	1.09	1.06	1.01	1.00	1.10
Sitka	1.07	1.16	1.00	1.21	0.96	1.01	0.92	1.01	1.00	0.99
Skagway	1.08	1.05	1.36	1.21	1.21	1.15	0.93	1.01	1.00	1.10
Southeast Island	1.07	1.19	1.28	1.86	1.81	1.01	0.94	1.00	1.00	1.25
Southwest Region	1.16	1.37	1.40	1.19	1.40	1.29	1.05	1.02	1.00	1.22
ST. Mary's	1.13	1.60	1.38	1.58	1.38	1.40	1.05	1.02	1.00	1.25
Tanana	1.10	1.66	1.39	1.47	1.40	1.34	1.07	1.02	1.00	1.25
Unalaska	1.24	1.89	1.30	2.10	1.18	1.81	1.07	1.04	1.00	1.31
Vakdež	1.09	1.08	1.34	1.16	1.23	1.18	1.08	1.01	1.00	1.15
Wrangell	1.10	1.22	1.37	1.34	0.96	1.04	0.93	1.00	1.00	1.03
Yakutat	1.07	1.41	1.29	1.10	1.28	1.14	1.06	1.02	1.00	1.15
Yukon Flats	1.09	1.46	1.33	2.08	1.31	1.38	1.08	1.02	1.00	1.25
Yukon-Koyukuk	1.03	1.21	1.37	1.34	1.25	1.29	1.06	1.02	1.00	1.17
Yuplit	1.14	1.44	1.37	2.31	1.97	1.01	1.05	1.02	1.00	1.35

Alaska Department of Education  
 FY93 FOUNDATION ADM'S BY FUNDING COMMUNITY

3-2-93 FILE: FY93ADM#2.XLS

District Total ADM	District Type	SCHOOL DISTRICT	FUNDING COMMUNITY	ADM BY COMMUNITY
607.90	REAA	COPPER RIVER	PAXSON	0.00
9,589.00	C/B	KENAI PENINSULA	BELUGA	0.00
9,589.00	C/B	KENAI PENINSULA	DOLINA	0.00
9,589.00	C/B	KENAI PENINSULA	WINDY BAY	0.00
387.85	REAA	YUKON FLATS	CENTRAL	0.00
23.00	REAA	ALEUTIAN REGION	NIKOLSKI	5.00
418.20	REAA	IDITAROD	TELIDA	5.00
418.00	REAA	SOUTHEAST ISLAND	MEYERS CHUCK	5.00
132.25	REAA	CHUGACH	ICY BAY	6.00
607.90	REAA	COPPER RIVER	LOTTIE SPARKS	6.00
418.00	REAA	SOUTHEAST ISLAND	BRUCE HILL	6.00
418.00	REAA	SOUTHEAST ISLAND	KASAAN	6.45
512.05	REAA	ALASKA GATEWAY	ALCAN BORDER	7.00
418.20	REAA	IDITAROD	LIME VILLAGE	7.35
348.95	REAA	CHATHAM	TENAKEE SPRINGS	7.55
348.95	REAA	CHATHAM	HOBART BAY	7.65
418.00	REAA	SOUTHEAST ISLAND	SMITH COVE	7.65
462.85	C/B	LAKE & PENINSULA	IGIUGIG	8.00
584.65	REAA	YUKON/KOYUKUK	BETTLES	8.00
478.85	REAA	SOUTHWEST REGION	CLARKS POINT	8.25
2,563.93	C/B	KODIAK ISLAND	BIG SANDY LAKE	8.30
418.00	REAA	SOUTHEAST ISLAND	ROWAN BAY	8.30
132.25	REAA	CHUGACH	TWO MOON BAY	9.00
418.20	REAA	IDITAROD	LAKE MINCHUMINA	9.00
937.40	REAA	DELTA/GREELY	HEALY LAKE	9.50
418.00	REAA	SOUTHEAST ISLAND	POLK INLET	10.00
2,885.80	REAA	LOWER KUSKOKWIM	OSCARVILLE	11.00
10,677.00	C/B	MAT-SU	BERYOZAYA	11.00
512.05	REAA	ALASKA GATEWAY	TANACROSS	11.25
462.85	C/B	LAKE & PENINSULA	FORT ALSWORTH	11.50
391.00	C/B	ALEUTIAN EAST	NELSON LAGOON	12.00
348.95	REAA	CHATHAM	ELFIN COVE	12.00
418.00	REAA	SOUTHEAST ISLAND	PORT PROTECTION	12.00
462.85	C/B	LAKE & PENINSULA	IVANOF BAY	12.80
1,858.38	C/B	SITKA	CORNER BAY	13.00
2,885.80	REAA	LOWER KUSKOKWIM	PLATINUM	13.15
427.75	REAA	KUSPUK	RED DEVIL	13.25
418.20	REAA	IDITAROD	TAKOTNA	14.00
1,858.38	C/B	SITKA	FALSE PASS	14.00
418.00	REAA	SOUTHEAST ISLAND	CRAIK	14.00
387.85	REAA	YUKON FLATS	BIRCH CREEK	14.00

12

5

3

20  
LESS  
THAN  
10

Alaska Department of Education  
 FY93 FOUNDATION ADM'S BY FUNDING COMMUNITY

3-2-93 FILE: FY93ADM#2.XLS

District Total ADM	District Type	SCHOOL DISTRICT	FUNDING COMMUNITY	ADM BY COMMUNITY
427.75	REAA	KUSPUK	STONY RIVER	14.30
10,677.00	C/B	MAT-SU	SKWENTNA	15.00
2,563.93	C/B	KODIAK ISLAND	DANGER BAY	16.00
478.85	REAA	SOUTHWEST REGION	TWIN HILLS	16.00
348.95	REAA	CHATHAM	FRESHWATER BAY	16.45
2,563.93	C/B	KODIAK ISLAND	KARLUK	16.48
391.00	C/B	ALEUTIAN EAST	FALSE PASS	17.00
584.65	REAA	YUKON/KOYUKUK	HUGHES	17.00
23.00	REAA	ALEUTIAN REGION	ATKA	18.00
265.35	C/B	BRISTOL BAY	S. NAKNEK	18.00
607.90	REAA	COPPER RIVER	GAKONA	18.00
462.85	C/B	LAKE & PENINSULA	EGEGIK	18.00
418.00	REAA	SOUTHEAST ISLAND	EDNA BAY	18.00
418.00	REAA	SOUTHEAST ISLAND	WHALE PASS	18.00
387.85	REAA	YUKON FLATS	RAMPART	18.00
432.30	C/B	HAINES	MOSQUITO LAKE	18.90
418.00	REAA	SOUTHEAST ISLAND	JR GILDERSLEEVE	19.00
512.05	REAA	ALASKA GATEWAY	DOT LAKE	20.00
418.20	REAA	IDITAROD	NIKOLAI	20.00
462.85	C/B	LAKE & PENINSULA	PEDRO BAY	20.75
1,736.80	C/B	NORTHWEST ARCTIC	KOBUK	20.75
478.85	REAA	SOUTHWEST REGION	EKWOK	21.20
132.25	REAA	CHUGACH	CHENEGA BAY	21.25
462.85	C/B	LAKE & PENINSULA	PILOT POINT	22.00
418.00	REAA	SOUTHEAST ISLAND	HOLLIS	22.00
418.00	REAA	SOUTHEAST ISLAND	LABOUCHERE BAY	22.00
584.65	REAA	YUKON/KOYUKUK	MANLEY HOT SPRINGS	22.00
427.75	REAA	KUSPUK	SLEETMUTE	22.25
462.85	C/B	LAKE & PENINSULA	LEVELOK	22.55
418.00	REAA	SOUTHEAST ISLAND	PORT ALEXANDER	22.80
2,563.93	C/B	KODIAK ISLAND	AKHIOK	22.90
607.90	REAA	COPPER RIVER	SLANA	22.95
418.20	REAA	IDITAROD	ANVIK	22.95
387.85	REAA	YUKON FLATS	CIRCLE	23.00
391.00	C/B	ALEUTIAN EAST	COLD BAY	24.00
387.85	REAA	YUKON FLATS	STEVENS VILLAGE	25.00
512.05	REAA	ALASKA GATEWAY	EAGLE	26.00
387.85	REAA	YUKON FLATS	CHALKYITSIK	26.00
462.85	C/B	LAKE & PENINSULA	CHIGNIK LAGOON	27.85
132.25	REAA	CHUGACH	TATITLEK	28.00
387.85	REAA	YUKON FLATS	BEAVER	28.00

37  
LESS  
THAN  
15

72  
LESS  
THAN  
25

Alaska Department of Education  
 FY93 FOUNDATION ADM'S BY FUNDING COMMUNITY

3-2-93 FILE: FY93ADM#2.XLS

District Total ADM	District Type	SCHOOL DISTRICT	FUNDING COMMUNITY	ADM BY COMMUNITY
2,563.93	C/B	KODIAK ISLAND	CHINIAK	28.35
1,520.65	REAA	LOWER YUKON	PITKAS POINT	28.70
427.75	REAA	KUSPUK	CROOKED CREEK	28.85
9,589.00	C/B	KENAI PENINSULA	HOPE	29.00
391.00	C/B	ALEUTIAN EAST	AKUTAN	30.00
348.95	REAA	CHATHAM	KLUKWAN	30.00
369.55	REAA	RAILBELT	CANTWELL	30.10
9,589.00	C/B	KENAI PENINSULA	TYONEK	30.45
584.65	REAA	YUKON/KOYUKUK	KOYUKUK	30.55
462.85	C/B	LAKE & PENINSULA	PORT HEIDEN	30.95
607.90	REAA	COPPER RIVER	CHISTOCHINA	31.00
9,589.00	C/B	KENAI PENINSULA	RAZDOLNA	31.00
9,589.00	C/B	KENAI PENINSULA	MOOSE PASS	31.15
427.75	REAA	KUSPUK	CHUATHBALUK	31.35
462.85	C/B	LAKE & PENINSULA	CHIGNIK BAY	31.85
418.00	REAA	SOUTHEAST ISLAND	NAUKATI	32.40
2,563.93	C/B	KODIAK ISLAND	LARSEN BAY	32.70
462.85	C/B	LAKE & PENINSULA	PERRYVILLE	33.00
1,520.65	REAA	LOWER YUKON	SHELDON POINT	33.00
478.85	REAA	SOUTHWEST REGION	ALEKNAGIK NORTH	33.00
387.85	REAA	YUKON FLATS	ARCTIC VILLAGE	33.00
512.05	REAA	ALASKA GATEWAY	MENTASTA	33.95
512.05	REAA	ALASKA GATEWAY	TETLIN	34.10
9,589.00	C/B	KENAI PENINSULA	PORT GRAHAM	35.00
1,508.09	C/B	NORTH SLOPE	POINT LAY	36.33
478.85	REAA	SOUTHWEST REGION	KOLIGANEK	37.00
462.85	C/B	LAKE & PENINSULA	KOKHANOK	40.00
418.00	REAA	SOUTHEAST ISLAND	HOWARD VALENTINE	40.75
10,677.00	C/B	MAT-SU	GLACIER VIEW	41.00
1,508.09	C/B	NORTH SLOPE	KAKTOVIK	41.00
2,563.93	C/B	KODIAK ISLAND	OUZINKIE	41.05
158.50	REAA	PRIBILOF	ST. GEORGE	42.50
418.20	REAA	IDITAROD	SHAGELUK	43.00
462.85	C/B	LAKE & PENINSULA	CHIGNIK LAKE	43.00
2,885.80	REAA	LOWER KUSKOKWIM	NIGHTMUTE	43.30
1,476.65	REAA	BERING STRAIT	GOLOVIN	44.00
348.95	REAA	CHATHAM	CUBE COVE	44.20
584.65	REAA	YUKON/KOYUKUK	ALLAKAKET	44.85
1,476.65	REAA	BERING STRAIT	WHITE MOUNTAIN	45.05
2,885.80	REAA	LOWER KUSKOKWIM	MEKORYUK	45.40
9,589.00	C/B	KENAI PENINSULA	COOPER LANDING	45.85

Alaska Department of Education  
 FY93 FOUNDATION ADM'S BY FUNDING COMMUNITY

3-2-93 FILE: FY93ADM#2.XLS

District Total ADM	District Type	SCHOOL DISTRICT	FUNDING COMMUNITY	ADM BY COMMUNITY
1,508.09	C/B	NORTH SLOPE	ATQASUK	46.25
46.50	C/B	PELICAN	PELICAN	46.50
1,476.65	REAA	BERING STRAIT	WALES	47.80
1,736.80	C/B	NORTHWEST ARCTIC	DEERING	49.05
9,589.00	C/B	KENAI PENINSULA	ENGLISH BAY	50.00
427.75	REAA	KUSPUK	LOWER KALSKAG	50.30
2,885.80	REAA	LOWER KUSKOKWIM	GOODNEWS BAY	51.45
1,476.65	REAA	BERING STRAIT	SHAKTOOLIK	54.40
10,677.00	C/B	MAT-SU	TRAPPER CREEK	55.00
9,589.00	C/B	KENAI PENINSULA	KACHEMAK SELO	56.20
2,563.93	C/B	KODIAK ISLAND	PORT LIONS	58.10
1,476.65	REAA	BERING STRAIT	DIOMEDE	59.15
1,736.80	C/B	NORTHWEST ARCTIC	SHUNGNAK	60.00
584.65	REAA	YUKON/KOYUKUK	RUBY	60.00
462.85	C/B	LAKE & PENINSULA	NONDALTON	62.00
418.20	REAA	IDITAROD	GRAYLING	63.00
348.95	REAA	CHATHAM	GUSTAVUS	65.00
2,885.80	REAA	LOWER KUSKOKWIM	EEK	65.65
132.25	REAA	CHUGACH	WHITTIER	68.00
584.65	REAA	YUKON/KOYUKUK	HUSLIA	69.70
2,885.80	REAA	LOWER KUSKOKWIM	KWIGILLINGOK	70.50
2,885.80	REAA	LOWER KUSKOKWIM	AKULA	70.70
418.20	REAA	IDITAROD	HOLY CROSS	72.35
584.65	REAA	YUKON/KOYUKUK	MINTO	72.85
2,885.80	REAA	LOWER KUSKOKWIM	AKIUK	74.00
9,589.00	C/B	KENAI PENINSULA	VOZNESENKA	75.05
1,476.65	REAA	BERING STRAIT	BREVIG MISSION	76.37
1,476.65	REAA	BERING STRAIT	KOYUK	76.25
387.85	REAA	YUKON FLATS	VENETIE	77.30
584.65	REAA	YUKON/KOYUKUK	KALTAG	78.00
2,563.93	C/B	KODIAK ISLAND	OLD HARBOR	78.40
462.85	C/B	LAKE & PENINSULA	NEWHALEN	78.60
10,677.00	C/B	MAT-SU	SUTTON	79.00
1,476.65	REAA	BERING STRAIT	TELLER	79.10
607.90	REAA	COPPER RIVER	COPPER CENTER	79.45
1,476.65	REAA	BERING STRAIT	ELIM	79.50
512.05	REAA	ALASKA GATEWAY	NORTHWAY	79.60
2,885.80	REAA	LOWER KUSKOKWIM	ATMAUTLAUK	80.40
15,250.50	C/B	FAIRBANKS	SALCHA	81.00
2,885.80	REAA	LOWER KUSKOKWIM	TUNTUTULIAK	81.30
2,885.80	REAA	LOWER KUSKOKWIM	TUNUNAK	84.00

Alaska Department of Education  
 FY93 FOUNDATION ADM'S BY FUNDING COMMUNITY

3-2-93 FILE: FY93ADM#2.XLS

District Total ADM	District Type	SCHOOL DISTRICT	FUNDING COMMUNITY	ADM BY COMMUNITY
1,508.09	C/B	NORTH SLOPE	ANAKTUVUK PASS	84.15
2,885.80	REAA	LOWER KUSKOKWIM	NEWTOK	84.50
9,589.00	C/B	KENAI PENINSULA	SELDOVIA	85.10
1,520.65	REAA	LOWER YUKON	RUSSIAN MISSION	85.25
2,885.80	REAA	LOWER KUSKOKWIM	NAPASKIAK	85.65
1,520.65	REAA	LOWER YUKON	MARSHALL	86.20
427.75	REAA	KUSPUK	UPPER KALSKAG	87.45
2,885.80	REAA	LOWER KUSKOKWIM	KONGIGANAK	89.25
2,885.80	REAA	LOWER KUSKOKWIM	NAPAKIAK	92.15
2,885.80	REAA	LOWER KUSKOKWIM	CHEFORNAK	93.70
1,736.80	C/B	NORTHWEST ARCTIC	AMBLER	95.20
1,476.65	REAA	BERING STRAIT	SAINT MICHAEL	96.10
1,736.80	C/B	NORTHWEST ARCTIC	NOATAK	97.00
607.90	REAA	COPPER RIVER	KENNY LAKE	97.30
97.73	C/B	ST. MARY'S	ST. MARY'S	97.73
98.00	C/B	TANANA	TANANA	98.00
367.00	REAA	YUPIIT	AKIAK	98.00
478.85	REAA	SOUTHWEST REGION	NEW STUYAHOK	99.00
1,508.09	C/B	NORTH SLOPE	NUIQSUT	107.00
2,885.80	REAA	LOWER KUSKOKWIM	NUNAPITCHUK	108.45
1,520.65	REAA	LOWER YUKON	SCAMMON BAY	109.05
15,250.50	C/B	FAIRBANKS	TWO RIVERS	109.50
1,736.80	C/B	NORTHWEST ARCTIC	KIVALINA	110.00
1,736.80	C/B	NORTHWEST ARCTIC	BUCKLAND	114.20
367.00	REAA	YUPIIT	TULUKSAK	115.00
115.80	C/B	HYDABURG	HYDABURG	115.80
158.50	REAA	PRIBILOF	ST. PAUL	116.00
10,677.00	C/B	MAT-SU	TALKEETNA	117.00
369.55	REAA	RAILBELT	ANDERSON	119.05
478.85	REAA	SOUTHWEST REGION	MANOKOTAK	121.00
2,885.80	REAA	LOWER KUSKOKWIM	QUINHAGAK	123.80
10,677.00	C/B	MAT-SU	MAT-SU VALLEY	124.00
1,736.80	C/B	NORTHWEST ARCTIC	KIANA	127.60
128.45	C/B	GALENA	GALENA	128.45
2,885.80	REAA	LOWER KUSKOKWIM	TOKSOOK BAY	131.75
1,476.65	REAA	BERING STRAIT	SAVOONGA	132.20
136.00	C/B	YAKUTAT	YAKUTAT	136.00
44,659.43	C/B	ANCHORAGE	GIRDWOOD	140.13
1,476.65	REAA	BERING STRAIT	STEBBINS	140.70
1,520.65	REAA	LOWER YUKON	PILOT STATION	141.45
391.00	C/B	ALEUTIAN EAST	SAND POINT	143.00

Alaska Department of Education  
 FY93 FOUNDATION ADM'S BY FUNDING COMMUNITY

3-2-93 FILE: FY93ADM#2.XLS

District Total ADM	District Type	SCHOOL DISTRICT	FUNDING COMMUNITY	ADM BY COMMUNITY
478.85	REAA	SOUTHWEST REGION	TOGIAC	143.40
387.85	REAA	YUKON FLATS	FORT YUKON	143.55
2,885.80	REAA	LOWER KUSKOKWIM	KIPNUK	147.20
9,589.00	C/B	KENAI PENINSULA	NIKOLAEVSK	149.10
153.00	C/B	SKAGWAY	SKAGWAY	153.00
418.00	REAA	SOUTHEAST ISLAND	THORNE BAY	153.65
367.00	REAA	YUPIIT	AKIACHAK	154.00
10,677.00	C/B	MAT-SU	WILLOW	155.00
2,885.80	REAA	LOWER KUSKOKWIM	KWETHLUK	159.25
1,520.65	REAA	LOWER YUKON	ALAKANAK	159.25
418.20	REAA	IDITAROD	MCGRATH	161.55
1,520.65	REAA	LOWER YUKON	KOTLIK	163.25
1,476.65	REAA	BERING STRAIT	SHISHMAREF	164.50
1,508.09	C/B	NORTH SLOPE	WAINWRIGHT	164.71
391.00	C/B	ALEUTIAN EAST	KING COVE	165.00
348.95	REAA	CHATHAM	ANGOON	166.10
1,476.65	REAA	BERING STRAIT	GAMBELL	172.00
1,736.80	C/B	NORTHWEST ARCTIC	NOORVIK	175.00
177.00	C/B	KAKE	KAKE	177.00
9,589.00	C/B	KENAI PENINSULA	NINILCHIK	179.35
427.75	REAA	KUSPUK	ANIAC	180.00
584.65	REAA	YUKON/KOYUKUK	NULATO	181.70
191.65	REAA	KASHUNAMIUT	CHEVAK	191.65
1,520.65	REAA	LOWER YUKON	EMMONAK	192.75
1,736.80	C/B	NORTHWEST ARCTIC	SELAWIK	194.30
9,589.00	C/B	KENAI PENINSULA	MCNEIL CANYON	196.65
196.85	C/B	NENANA	NENANA	196.85
202.00	C/B	KLAWOCK	KLAWOCK	202.00
1,508.09	C/B	NORTH SLOPE	POINT HOPE	207.15
1,476.65	REAA	BERING STRAIT	UNALAKLEET	210.50
9,589.00	C/B	KENAI PENINSULA	ANCHOR POINT	213.30
369.55	REAA	RAILBELT	HEALY	220.40
1,520.65	REAA	LOWER YUKON	MOUNTAIN VILLAGE	240.25
265.35	C/B	BRISTOL BAY	BRISTOL BAY	247.35
9,589.00	C/B	KENAI PENINSULA	KASILOF	264.60
267.70	STATE	MT EDGECEMBE	MT EDGECEMBE	267.70
269.00	C/B	HOONAH	HOONAH	269.00
1,520.65	REAA	LOWER YUKON	HOOPER BAY	281.50
512.05	REAA	ALASKA GATEWAY	TOK	300.15
9,589.00	C/B	KENAI PENINSULA	STERLING	312.75
330.20	C/B	UNALASKA	UNALASKA	330.20

Alaska Department of Education  
 FY93 FOUNDATION ADM'S BY FUNDING COMMUNITY

3-2-93 FILE: FY93ADM#2.XLS

District Total ADM	District Type	SCHOOL DISTRICT	FUNDING COMMUNITY	ADM BY COMMUNITY
10,677.00	C/B	MAT-SU	PT. MCKENZIE	344.00
607.90	REAA	COPPER RIVER	GLENNALLEN	353.20
356.45	C/B	CRAIG	CRAIG	356.45
10,677.00	C/B	MAT-SU	BUTTE	380.00
404.00	REAA	ANNETTE ISLAND	ANNETTE	404.00
432.30	C/B	HAINES	HAINES	413.40
488.05	C/B	DILLINGHAM	DILLINGHAM	488.05
502.50	C/B	CORDOVA	CORDOVA	502.50
519.20	C/B	WRANGELL	WRANGELL	519.20
10,677.00	C/B	MAT-SU	HOUSTON	554.00
10,677.00	C/B	MAT-SU	BIG LAKE	555.00
681.35	REAA	ADAK	ADAK	681.35
1,736.80	C/B	NORTHWEST ARCTIC	KOTZEBUE	693.70
706.40	C/B	PETERSBURG	PETERSBURG	706.40
721.15	C/B	NOME	NOME	721.15
9,589.00	C/B	KENAI PENINSULA	SEWARD	809.30
1,508.09	C/B	NORTH SLOPE	BARROW	821.50
906.90	C/B	VALDEZ	VALDEZ	906.90
937.40	REAA	DELTA/GREELY	DELTA JUNCTION	927.90
2,885.80	REAA	LOWER KUSKOKWIM	BETHEL	1,079.25
9,589.00	C/B	KENAI PENINSULA	NIKISKI	1,101.55
9,589.00	C/B	KENAI PENINSULA	HOMER	1,238.75
15,250.50	C/B	FAIRBANKS	EIELSON	1,550.00
9,589.00	C/B	KENAI PENINSULA	KENAI	1,736.65
1858.38	C/B	SITKA	SITKA	1831.38
2,563.93	C/B	KODIAK ISLAND	KODIAK	2,261.65
2,280.47	STATE	CCS	CCS	2,280.47
10,677.00	C/B	MAT-SU	PALMER	2,511.00
2,690.10	C/B	KETCHIKAN	KETCHIKAN	2,690.10
10,677.00	C/B	MAT-SU	WASILLA	2,757.00
9,589.00	C/B	KENAI PENINSULA	SOLDOTNA	2,918.20
10,677.00	C/B	MAT-SU	COLONY	2,979.00
15,250.50	C/B	FAIRBANKS	NORTH POLE	3,055.50
5,412.70	C/B	JUNEAU	JUNEAU	5,412.70
44,659.43	C/B	ANCHORAGE	EAGLE RIVER	5,907.85
15,250.50	C/B	FAIRBANKS	FAIRBANKS	10,454.50
44,659.43	C/B	ANCHORAGE	ANCHORAGE	38,611.45

District	ACTUAL FY91 ADM	BASE RATIO	15.38 F98&92	NP DIFF	Prelim ASPI	CERT ADJ	CLASSI ADJ	SPARSITY 1.17	Prel Draft ASPI
ANNETTE ISLANDS	381.00	0.94	0.93	1.24	0.98	1.16	1.32		1.16
CORDOVA	437.90	1.02	0.94	1.26	1.04	1.16	1.32		1.16
CRAIG	310.70	0.97	0.96	1.26	1.01	1.16	1.32		1.16
HYDABURG	108.40	0.92	0.82	1.21	0.94	1.24	1.48		1.23
KAKE	178.70	0.93	0.91	1.27	0.98	1.20	1.40		1.20
KLAWOCK	201.90	0.98	0.89	1.30	1.01	1.20	1.40		1.21
SOUTHEAST	521.60	1.04	0.91	1.25	1.05	1.12	1.24	1.17	1.31
		0.97	0.91						
JUNEAU	5124.30	1.09	1.11	0.98	1.08	1.00	1.00		1.04
KETCHIKAN	2693.25	1.04	0.88	1.01	1.00	1.00	1.00		1.04
SITKA	1737.53	1.04	1.04	0.99	1.03	1.00	1.00	1.02	1.06
		1.06	1.01						
HAINES	433.15	0.99	1.00	1.04	1.00	1.16	1.32		1.17
WRANGELL	508.90	1.00	0.99	1.03	1.00	1.12	1.24		1.13
PETERSBURG	681.20	1.01	0.97	1.04	1.01	1.08	1.16		1.09
		1.00	0.99						
CHATHAM	382.30	0.97	1.07	1.16	1.02	1.16	1.32	1.06	1.25
HOONAH	234.00	1.03	1.05	1.14	1.05	1.20	1.40		1.21
KODIAK	2403.88	1.06	0.95	1.15	1.05	1.00	1.00	1.05	1.06
PELICAN	48.20	1.01	1.00	1.14	1.03	1.24	1.48		1.25
SKAGWAY	144.75	0.90	0.94	1.10	0.93	1.24	1.48		1.25
YAKUTAT	150.00	0.95	0.71	1.15	0.93	1.20	1.40		1.21
CHUGACH	113.90	0.95	0.80	1.17	0.95	1.24	1.48	1.05	1.32
VALDEZ	762.40	1.14	0.98	1.15	1.11	1.04	1.08		1.05
		1.00	0.94						
ANCHORAGE	40533.36	0.98	0.91	1.00	0.97	1.00	1.00		1.02
MAT-SU	9459.78	1.03	1.07	1.01	1.04	1.00	1.00	1.02	1.05
KENAI	9168.90	0.99	1.13	1.02	1.02	1.00	1.00	1.04	1.07
FAIRBANKS	14245.80	1.08	1.16	1.03	1.09	1.00	1.00	1.01	1.05
		1.02	1.07						
ADAK	712.00	1.18	1.14	1.27	1.19	1.08	1.16		1.01 1.21
ALEUTIAN REGION	33.00	1.30	0.96	1.27	1.23	1.24	1.48		1.19 1.35
ALEUTIANS EAST	364.10	1.13	0.87	1.27	1.10	1.16	1.32	1.06	1.17 1.37
UNALASKA	258.05	1.05	1.01	1.31	1.08	1.20	1.40		1.15 1.39
DILLINGHAM	456.95	1.07	1.14	1.21	1.11	1.12	1.24		1.05 1.29
BRISTOL BAY	253.00	1.02	1.10	1.30	1.08	1.20	1.40		1.15 1.35
LAKE AND PENINSULA	413.20	1.00	0.77	1.24	0.99	1.16	1.32	1.15	1.27 1.48
SOUTHWEST	442.80	1.07	1.19	1.22	1.11	1.16	1.32	1.06	1.17 1.36
		1.10	1.02						
KASHUNAMIUT	181.70	1.09	1.04	1.28	1.11	1.20	1.40		1.32
LOWER YUKON	1343.90	1.13	1.15	1.30	1.16	1.02	1.04	1.11	1.24
ST. MARY'S	115.60	0.99	0.99	1.25	1.03	1.24	1.48		1.36
LOWER KUSKOKWIM	2710.75	1.11	1.11	1.35	1.15	1.00	1.00	1.22	1.35
PRIBILOF	143.10	1.14	1.09	1.36	1.16	1.24	1.48	1.02	1.40
YUPIIT	318.70	0.96	0.85	1.35	1.00	1.16	1.32	1.03	1.32
		1.07	1.04						

*Original*  
*SB62*

District	ACTUAL FY91 ADM	BASE RATIO	15.38 F98&92	NP DIFF	Prelim ASPI	CERT ADJ	CLASSI ADJ	SPARSITY	Prel Draft ASPI
KUSPUK	426.80	1.07	0.75	1.21	1.03	1.16	1.32	1.07	1.34
IDITAROD	369.25	1.03	1.17	1.17	1.08	1.16	1.32	1.08	1.35
YUKON KOYKUK	512.40	1.12	0.90	1.17	1.08	1.12	1.24	1.10	1.33
GALENA	120.00	1.06	1.07	1.25	1.09	1.24	1.48		1.35
YUKON FLATS	374.75	1.09	0.90	1.25	1.07	1.16	1.32	1.09	1.38
TANANA	109.00	1.15	0.99	1.25	1.13	1.24	1.48		1.35
		1.09	0.96						
ALASKA GATEWAY	501.55	1.11	1.03	1.13	1.09	1.12	1.24	1.07	1.09
DELTA/GREELY	841.00	1.04	1.13	1.09	1.07	1.04	1.08		1.11
RAILBELT	333.20	1.01	1.02	1.10	1.03	1.16	1.32	1.03	1.29
NENANA	195.80	1.00	0.93	1.15	1.01	1.20	1.40		1.32
COPPER RIVER	580.70	1.08	1.03	1.11	1.07	1.12	1.24	1.05	1.30
		1.05	1.03						
NOME	777.95	1.08	1.18	1.20	1.12	1.04	1.08		1.17
NORTH SLOPE	1359.40	1.21	1.34	1.30	1.25	1.02	1.04	1.08	1.26
NORTHWEST ARCTIC	1582.10	1.13	0.91	1.44	1.13	1.00	1.00	1.11	1.29
BERING STRAIT	1356.30	1.05	1.00	1.39	1.09	1.02	1.04	1.15	1.36

Full Value per ADM	1992 FULL VALUE	FY92 ADM	FULL VALUE
DISTRICT NAME	DETERMINATION		PER ADM
SORTED BY DISTRICT NAME			
ADAK	\$0	714.45	\$0
ALASKA GATEWAY	\$0	495.45	\$0
ALEUTIAN REGION	\$0	28.00	\$0
ALEUTIANS EAST	\$86,859,000	370.00	\$234,754
ANCHORAGE	\$11,154,498,820	43,168.77	\$258,393
ANNETTE ISLANDS	\$0	423.90	\$0
BERING STRAIT	\$0	1,433.50	\$0
BRISTOL BAY	\$173,673,500	267.15	\$650,097
CHATHAM	\$0	376.30	\$0
CHUGACH	\$0	128.25	\$0
COPPER RIVER	\$0	588.45	\$0
CORDOVA	\$151,877,040	478.75	\$317,237
CRAIG	\$50,954,200	314.25	\$162,145
DELTA/GREELY	\$0	849.70	\$0
DILLINGHAM	\$121,235,100	504.10	\$240,498
FAIRBANKS	\$3,256,294,590	14,883.20	\$218,790
GALENA	\$19,965,100	142.30	\$140,303
HAINES	\$122,749,700	447.90	\$274,056
HOONAH	\$22,813,100	234.95	\$97,098
HYDABURG	\$5,736,300	119.00	\$48,204
IDITAROD	\$0	388.25	\$0
JUNEAU	\$1,566,985,160	5,247.30	\$298,627
KAKE	\$16,951,200	185.05	\$91,603
KASHUNAMIUT	\$0	191.15	\$0
KENAI	\$3,464,822,580	9,449.30	\$366,675
KETCHIKAN	\$933,887,400	2,663.50	\$350,624
KLAWOCK	\$14,793,800	211.85	\$69,831
KODIAK	\$829,302,700	2,534.69	\$327,181
KUSPUK	\$0	443.70	\$0
LAKE AND PENINSULA	\$68,429,800	446.70	\$153,190
LOWER KUSKOKWIM	\$0	2,780.33	\$0

Full Value per ADM	1992 FULL VALUE	FY92 ADM	FULL VALUE
DISTRICT NAME	DETERMINATION		PER ADM
SORTED BY DISTRICT NAME			
LOWER YUKON	\$0	1,364.45	\$0
MAT-SU	\$2,020,623,780	10,141.33	\$199,246
NENANA	\$15,112,200	189.50	\$79,748
NOME	\$126,631,300	776.00	\$163,185
NORTH SLOPE	\$12,518,662,310	1,462.45	\$8,560,062
NORTHWEST ARCTIC	\$326,931,100	1,643.15	\$198,966
PELICAN	\$13,922,600	45.90	\$303,325
PETERSBURG	\$186,577,700	702.35	\$265,648
PRIBILOF	\$0	152.90	\$0
RAILBELT - DENALI BOROUGH	Note (1)	329.60	\$0
SITKA	\$517,476,500	1,786.77	\$289,616
SKAGWAY	\$76,393,200	145.00	\$526,850
SOUTHEAST	\$0	415.80	\$0
SOUTHWEST	\$0	472.50	\$0
ST. MARY'S	\$4,459,300	105.50	\$42,268
TANANA	\$11,245,600	100.00	\$112,456
UNALASKA	\$331,802,860	290.00	\$1,144,148
VALDEZ	\$1,146,055,810	853.75	\$1,342,379
WRANGELL	\$132,997,300	528.75	\$251,532
YAKUTAT	\$19,957,200	131.00	\$152,345
YUKON FLATS	\$0	377.87	\$0
YUKON/KOYUKUK	\$0	549.50	\$0
YUPIIT	\$0	360.00	\$0
<b>TOTALS / AVERAGE VALUE</b>	<b>\$39,510,677,850</b>	<b>113,434.26</b>	<b>\$348,313</b>
<b>EXCLUDING NORTHSLOPE</b>	<b>\$26,992,015,540</b>	<b>111,971.81</b>	<b>\$241,061</b>

*An Adams request local wealth per student*

Full Value per ADM	1992 FULL VALUE	FY92 ADM	FULL VALUE
DISTRICT NAME	DETERMINATION		PER ADM
SORTED BY PERCENT FUNDED			
Range per ADM			\$0
ADAK	\$0	714.45	\$0
ALASKA GATEWAY	\$0	495.45	\$0
ALEUTIAN REGION	\$0	28.00	\$0
ANNETTE ISLANDS	\$0	423.90	\$0
BERING STRAIT	\$0	1,433.50	\$0
CHATHAM	\$0	376.30	\$0
CHUGACH	\$0	128.25	\$0
COPPER RIVER	\$0	588.45	\$0
DELTA/GREELY	\$0	849.70	\$0
IDITAROD	\$0	388.25	\$0
KASHUNAMIUT	\$0	191.15	\$0
KUSPUK	\$0	443.70	\$0
LOWER KUSKOKWIM	\$0	2,780.33	\$0
LOWER YUKON	\$0	1,364.45	\$0
PRIBILOF	\$0	152.90	\$0
SOUTHEAST	\$0	415.80	\$0
SOUTHWEST	\$0	472.50	\$0
YUKON FLATS	\$0	377.87	\$0
YUKON/KOYUKUK	\$0	549.50	\$0
YUPIIT	\$0	360.00	\$0
Range per ADM			\$1 - \$100,000
RAILBELT - DENALI BOROUGH	Note (1)	329.60	\$0
ST. MARY'S	\$4,459,300	105.50	\$42,268
HYDABURG	\$5,736,300	119.00	\$48,204
KLAWOCK	\$14,793,800	211.85	\$69,831
NENANA	\$15,112,200	189.50	\$79,748
KAKE	\$16,951,200	185.05	\$91,603
HOONAH	\$22,813,100	234.95	\$97,098
Range per ADM			\$100,001 - \$200,000
TANANA	\$11,245,600	100.00	\$112,456
GALENA	\$19,965,100	142.30	\$140,303
YAKUTAT	\$19,957,200	131.00	\$152,345
LAKE AND PENINSULA	\$68,429,800	446.70	\$153,190
CRAIG	\$50,954,200	314.25	\$162,145
NOME	\$126,631,300	776.00	\$163,185
NORTHWEST ARCTIC	\$326,931,100	1,643.15	\$198,966
MAT-SU	\$2,020,623,780	10,141.33	\$199,246

Full Value per ADM	1992 FULL VALUE	FY92 ADM	FULL VALUE
DISTRICT NAME	DETERMINATION		PER ADM
SORTED BY PERCENT FUNDED			
Range per ADM			\$200,001 - \$600,00
FAIRBANKS	\$3,256,294,590	14,883.20	\$218,790
ALEUTIANS EAST	\$86,859,000	370.00	\$234,754
DILLINGHAM	\$121,235,100	504.10	\$240,498
WRANGELL	\$132,997,300	528.75	\$251,532
ANCHORAGE	\$11,154,498,820	43,168.77	\$258,393
PETERSBURG	\$186,577,700	702.35	\$265,648
HAINES	\$122,749,700	447.90	\$274,056
SITKA	\$517,476,500	1,786.77	\$289,616
JUNEAU	\$1,566,985,160	5,247.30	\$298,627
PELICAN	\$13,922,600	45.90	\$303,325
CORDOVA	\$151,877,040	478.75	\$317,237
KODIAK	\$829,302,700	2,534.69	\$327,181
KETCHIKAN	\$933,887,400	2,663.50	\$350,624
KENAI	\$3,464,822,580	9,449.30	\$366,675
SKAGWAY	\$76,393,200	145.00	\$526,850
Range per ADM			Over \$600,000
BRISTOL BAY	\$173,673,500	267.15	\$650,097
UNALASKA	\$331,802,860	290.00	\$1,144,148
VALDEZ	\$1,146,055,810	853.75	\$1,342,379
NORTH SLOPE	\$12,518,662,310	1,462.45	\$8,560,062
TOTALS / AVERAGE VALUE	\$39,510,677,850	113,434.26	\$348,313
EXCLUDING NORTH SLOPE	\$26,992,015,540	111,971.81	\$241,061
Note (1) Railbelt REAA is in transition to Denali Borough Schools			

FY94 PROJ. FOUNDATION ADMPS BY FUNDING COMMUNITY			
SCHOOL DISTRICT	FUNDING COMMUNITY	ADM BY COMMUNITY	ADM BY DISTRICT
REAA	ADAK	862.00	682.00
REAA	ALASKA GATEWAY	7.00	508.00
	DOT LAKE	17.00	
	EAGLE	28.00	
	MENTASTA	32.00	
	NORTHWAY	85.00	
	TANACROSS	11.00	
	TETLIN	28.00	
	TDK	300.00	
REAA	ALEUTIAN REGION	18.00	25.00
	ATKA	8.00	
	NIKOLSKI		
C/B	ALEUTIAN EAST	30.00	380.00
	AKUTAN	22.00	
	COLD BAY	16.00	
	FALSE PASS	165.00	
	KING COVE	10.00	
	NELSON LAGOON	140.00	
	SAND POINT		
C/B	ANCHORAGE	20,898.50	48,056.00
	EAGLE RIVER	8,008.50	
	GIRDWOOD	160.00	
REAA	ANNETTE ISLAND	404.00	404.00
REAA	BERING STRAIT	78.00	1,524.00
	BREVIG MISSION	81.00	
	DOMEDE	84.00	
	ELIM	175.00	
	GAMBELL	47.00	
	GOLDVIN	81.00	
	KOYLK	103.00	
	SAINT MICHAEL	120.00	
	SAVOONGA	67.00	
	SHAKTOOLIK	178.00	
	SISIMAREF	135.00	
	STEBBINS	80.00	
	TELLER	213.00	
	UNALAKLEET	48.00	
	WALEG	50.00	
	WHITE MOUNTAIN		
C/B	BRISTOL BAY	256.00	271.00
	S. NAJONEK	15.00	
REAA	CHATHAM	188.00	347.00
	ANGOOK	41.00	
	CUBE COVE	13.00	
	ELFIN COVE	0.00	
	FRESHWATER BAY	78.00	
	GUSTAVUS	18.00	
	HOSART BAY	23.00	
	KLUNGAN	8.00	
	TENAKEE SPRINGS		

FY94 PROJ. FOUNDATION ADMPS BY FUNDING COMMUNITY			
SCHOOL DISTRICT	FUNDING COMMUNITY	ADM BY COMMUNITY	ADM BY DISTRICT
REAA	CHUGACH	22.00	149.00
	CHENEGA BAY	12.00	
	ICY BAY	28.00	
	TATTLEK	12.00	
	TWO MOON BAY	75.00	
	WHITTIER		
STATE	CCS	1,271.58	1,271.58
REAA	COPPER RIVER	31.00	608.00
	CHISTOCHINA	79.00	
	COPPER CENTER	18.00	
	GAKONA	6.00	
	LOTTE SPARKS	0.00	
	PAXSON	24.00	
	SLANA	354.00	
	GLENMALLEN	98.00	
	KENNY LAKE		
C/B	CORDOVA	502.50	502.50
C/B	CRAIG	356.45	356.45
REAA	DELTA GREELY	915.00	926.00
	DELTA JUNCTION	10.00	
	HEALY LAKE		
C/B	DILLINGHAM	624.00	624.00
C/B	FAIRBANKS	10,401.00	15,380.80
	FAIRBANKS	3,149.00	
	NORTH POLE	76.00	
	SALCHA	106.50	
	TWO RIVERS	1,629.00	
	EELSON		
C/B	GALENA	142.00	142.00
C/B	HAINES	428.00	428.00
	HAINES	18.00	
	MOSQUITO LAKE		
C/B	HOONAH	270.00	270.00
C/B	HYDABURG	120.00	120.00
REAA	IDITAROD	28.00	410.00
	ANVik	60.00	
	HOLY CROSS	8.00	
	LIME VILLAGE	12.00	
	TAKOTNA	158.00	
	MCGRATH	19.00	
	NIKOLAI	43.00	
	SHAGELIK	4.00	
	TELIDA	71.00	
	GRAYLING	9.00	
	LAKE MENCHUMINA		
C/B	JUNEAU	5,818.00	5,818.00

*Shows size of school district that expects projected enrollment for FY94 by funding community*

FY94 PROJ. FOUNDATION ADMFS BY FUNDING COMMUNITY			
SCHOOL DISTRICT	FUNDING COMMUNITY	ADM BY COMMUNITY	ADM BY DISTRICT
C/B	KAKE	178.00	178.00
REAA	KASHUNAMUT	210.00	210.00
C/B	KENAI PENINSULA	9,883.00	9,883.00
	ANCHOR POINT	217.00	
	BELUGA	10.00	
	COOPER LANDING	61.00	
	DOLINA	19.00	
	ENGLISH BAY	68.00	
	HOMER	1,278.00	
	HOPE	34.00	
	KACHEMAK BELO	59.00	
	KASLOF	268.00	
	KENAI	1,813.00	
	MCNEIL CANYON	195.00	
	MOOSE PASS	38.00	
	NIKISKI	1,144.00	
	NIKOLAIEVSK	180.00	
	NINILCHIK	172.00	
	PORT GRAHAM	38.00	
	RAZDOLNA	38.00	
	SELDOVIA	65.00	
	BEWARD	833.00	
	SOLDOTNA	2,906.00	
	STERLING	335.00	
	TYONEK	42.00	
	VOZNESENSKAYA	82.00	
	WINDY BAY	13.00	
C/B	KETCHIKAN	2,761.00	2,761.00
C/B	KLAWOCK	215.00	215.00
C/B	KODIAK ISLAND	2,614.25	2,614.25
	AGHIK	23.77	
	BIG SANDY LAKE	7.76	
	CHINIAK	28.13	
	DANGER BAY	15.62	
	KARLIK	15.04	
	KODIAK	2,304.80	
	LARSEN BAY	34.92	
	OLD HARBOR	86.82	
	OUZINKIE	40.28	
	PORT LIONS	57.23	
REAA	KULPULUK	457.00	457.00
	ANIAK	178.00	
	CHUATHMALUK	38.00	
	CROOKED CREEK	38.00	
	RED DEVIL	13.00	
	SLEETMUTE	25.00	
	STONY RIVER	15.00	
	UPPER KALSKAG	96.00	
	LOWER KALSKAG	51.00	

FY94 PROJ. FOUNDATION ADMFS BY FUNDING COMMUNITY			
SCHOOL DISTRICT	FUNDING COMMUNITY	ADM BY COMMUNITY	ADM BY DISTRICT
C/B	LAKE & PENINSULA	437.00	437.00
	CHIGNIK BAY	31.00	
	CHIGNIK LAGOON	23.00	
	CHIGNIK LAKE	42.00	
	ECEGIK	21.00	
	IGLUGIG	8.00	
	IVANOF BAY	12.00	
	KOKHANOK	40.00	
	LEVELOK	24.00	
	NEWHALEN	74.00	
	NONDALTON	65.00	
	PEDRO BAY	19.00	
	PERRYVILLE	34.00	
	PILOT POINT	20.00	
	PORT ALSWORTH	11.00	
	PORT HEIDEN	33.00	
REAA	LOWER KURUKOWAN	3,059.00	3,059.00
	AKUK	78.00	
	AKULA	70.00	
	ATMAUTLALUK	78.00	
	BETHEL	1,185.00	
	CHEFORNAK	94.50	
	EBK	86.00	
	GOODNEWS BAY	69.00	
	KIPULIK	153.00	
	KONGIGANAK	95.50	
	KWETHLUK	188.00	
	KWIGLILINGOIK	78.00	
	MAKORYLUK	45.00	
	NAPAKIAK	100.00	
	NAPASKIAK	82.00	
	NEWTOK	89.00	
	NIGHTMUTE	45.00	
	NUNAPITCHUK	110.00	
	OSCARVILLE	11.50	
	PLATINUM	16.00	
	OLINHAGAK	128.00	
	TOKSOOK BAY	138.00	
	TUNTUTULIAK	82.50	
	TUNUNAK	82.00	
REAA	LOWER YUKON	1,598.45	1,598.45
	ALAKANAK	165.10	
	EMMONAK	100.70	
	MARSHALL	89.10	
	HOOOPER BAY	292.33	
	KOTLIK	180.25	
	MOUNTAIN VILLAGE	240.50	
	PILOT STATION	148.50	
	PITKAS POINT	28.65	
	RUSSIAN MISSION	88.20	
	SCAMMON BAY	133.00	
	SHELDON POINT	34.00	

FY84 PROJ. FOUNDATION ADM'S BY FUNDING COMMUNITY				
SCHOOL DISTRICT	FUNDING COMMUNITY	ADM BY COMMUNITY	ADM BY DISTRICT	
STATE	MT EDGECOMBE	MT EDGECOMBE	256.00	256.00
C/D	MAT-SU	PALMER	2,501.00	11,215.00
		WASILLA	2,803.50	
		HOUSTON	580.00	
		SKWENTNA	12.00	
		MAT-SU VALLEY	127.00	
		GLACIER VIEW	41.00	
		COLONY	3,184.00	
		WILLOW	148.00	
		TRAPPER CREEK	68.00	
		TALKEETNA	113.00	
		BUTTE	370.00	
		SUTTON	83.00	
		BETYOZAVA	18.50	
		BIG LAKE	321.30	
		PT. MCKENZIE	348.80	
C/B	NENANA	NENANA	190.00	190.00
C/D	NOME	NOME	724.00	724.00
C/B	NORTH SLOPE	ANAKTUVUK PASS	60.48	1,570.40
		ATOASUK	60.98	
		BARROW	854.88	
		KAKTOVIK	42.64	
		NUKSUT	107.12	
		POINT HOPE	218.38	
		POINT LAY	39.62	
		WAINWRIGHT	182.48	
C/B	NORTHWEST ARCTIC	AMBLER	86.20	1,736.80
		BUCKLAND	114.30	
		DEERING	48.06	
		IGANA	127.80	
		KIVALINA	110.00	
		KOBUK	20.75	
		KOTZEBUE	693.70	
		NOATAK	87.00	
		NOORVIK	176.00	
		SELAWIK	184.30	
		SHARNGAK	60.00	
C/B	PELICAN	PELICAN	48.00	48.00
C/B	PETERSBURG	PETERSBURG	716.00	716.00
REAA	PRIBILOF	ST. GEORGE	47.00	174.00
		ST. PAUL	127.00	
REAA	RAILBELT	ANDERSON	118.00	374.00
		CANTWELL	39.00	
		HEALY	228.00	
C/B	SITKA	CORNER BAY	13.00	1888.00
		FALGE PASS	15.00	
		SITKA	1,860.00	

FY84 PROJ. FOUNDATION ADM'S BY FUNDING COMMUNITY				
SCHOOL DISTRICT	FUNDING COMMUNITY	ADM BY COMMUNITY	ADM BY DISTRICT	
C/B	SKAGWAY	SKAGWAY	148.00	148.00
REAA	SOUTHEAST ISLAND	BRUCE HALL	8.00	418.00
		CRANK	14.00	
		EDNA BAY	18.00	
		HOLLIS	22.00	
		HOWARD VALENTINE	40.75	
		JR GILDERSLEEVE	18.00	
		KABAAN	8.45	
		LABOUCHERE BAY	22.00	
		MEYERS CRUCK	5.00	
		NAUKATI	32.40	
		POLK INLET	10.00	
		PORT ALEXANDER	22.80	
		PORT PROTECTION	12.00	
		ROWAN BAY	8.30	
		SMITH COVE	7.65	
		THORNE BAY	163.66	
		WHALE PASS	18.00	
REAA	SOUTHWEST REGION	ALEKNAGIK NORTH	39.00	565.00
		CLARKS POINT	14.00	
		EKWOK	28.00	
		KOLIGANIK	39.00	
		MANOKOTAK	143.00	
		NEW STUYAHOK	121.00	
		TOGIAK	167.00	
		TWIN HILLS	16.00	
C/B	ST. MARYS	ST. MARYS	100.00	100.00
C/D	TANANA	TANANA	109.00	109.00
C/B	UNALASKA	UNALASKA	363.00	363.00
C/B	VALDEZ	VALDEZ	946.00	946.00
C/B	WRANGELL	WRANGELL	545.00	545.00
C/B	YAKUTAT	YAKUTAT	188.00	188.00
REAA	YUKON FLATS	ARCTIC VILLAGE	36.00	301.00
		BEAVER	27.00	
		BIRCH CREEK	14.00	
		CENTRAL	0.00	
		CHALKYTTIK	28.00	
		CIRCLE	23.00	
		FORT YUKON	161.00	
		RAMPART	17.00	
		STEVENS VILLAGE	23.00	
		VENETIE	75.00	

FY94 PROJ. FOUNDATION ADMFS BY FUNDING COMMUNITY				
SCHOOL DISTRICT	FUNDING COMMUNITY	ADM BY COMMUNITY	ADM BY DISTRICT	
REAA	YUKON-KOYUKUK	ALLAKAKET	48.00	596.00
		BETTLES	8.00	
		HUGHES	16.00	
		HUBLIA	70.00	
		KALTAG	74.00	
		KOTYUKUK	34.00	
		MANLEY HOT SPRINGS	23.00	
		MINTO	78.00	
		NULATO	184.00	
		RUBY	65.00	
REAA	YUP'IT	AKACHAK	155.00	374.00
		AKAK	100.00	
		TULLICSAK	119.00	
TOTAL:			122,082.01	

## 1994 General Government Operating Budget

## APPENDIX E

## 1993-1994 MILL LEVY COMPARISONS BY FUND

Fund	Service Area	1993 * Actual	1994 Preliminary	Increase (Decrease) Over 1993
0101	Areawide General	1.85	2.61	0.76
0102	City Service Area	0.00	0.00	0.00
0104	Chugiak Fire SA	1.00	0.69	(0.31)
0105	Glen Alps SA	2.38	2.72	0.34
0106	Girdwood Valley SA	2.45	2.30	(0.15)
0108	Service Area 35 Debt	0.42	0.40	(0.02)
0111	Birchtree-Elmore LRSA	1.00	1.03	0.03
0112	Campbell Airstrip LRSA	1.00	1.03	0.03
0113	Valli-Vue Estates LRSA	1.40	1.41	0.01
0114	Skyranch Estates LRSA	1.30	1.31	0.01
0115	Upper Grover LRSA	1.00	1.00	0.00
0116	Raven Woods LRSA	1.00	1.03	0.03
0117	Mt. Park Estates LRSA	1.00	0.97	(0.03)
0118	Mt. Park/Robin Hill LRSA	1.30	1.28	(0.02)
0119	Eagle River Rural Road SA	2.10	2.21	0.11
0121	Eaglewood Contributing LRSA	0.21	0.23	0.02
0122	Gateway Contributing LRSA	0.15	0.17	0.02
0123	Lakehill LRSA	0.00	1.58	1.58
0124	Totem LRSA	0.00	1.50	1.50
0129	Eagle River Street Light SA	0.48	0.50	0.02
0131	Anchorage Fire Protection SA	1.62	1.86	0.24
0141	Anchorage Roads & Drainage SA	2.55	2.93	0.38
0142	Talus West LRSA	0.40	1.00	0.60
0143	Upper O'Malley LRSA	1.50	1.54	0.04
0144	Bear Valley LRSA	1.50	1.72	0.22
0145	Rabbit Creek LRSA	1.00	1.10	0.10
0146	Villages Scenic Parkway LRSA	1.00	1.07	0.07
0147	Sequoia Estates LRSA	1.50	1.53	0.03
0148	Rockhill LRSA	1.50	1.51	0.01
0149	South Goldenview LRSA	0.75	0.76	0.01
0151	Anchorage Police SA	3.35	3.46	0.11
0161	Anchorage Parks & Recreation SA	0.64	0.70	0.06
0162	Eagle River/Chugiak Parks & Recreation	0.50	0.51	0.01
0131	Anchorage Building Safety SA	0.01	0.01	0.00

\* The net property tax billings for 1992 exceeded the 1992 Assembly-approved levy; therefore, the 1993 mill levy was reduced to offset this over billing.

NOTE: The 1994 mill levies are based on preliminary assessed valuation estimates which may change prior to April 1994 when the actual 1994 mill rates will be approved by the Assembly.



## 1994 General Government Operating Budget

## APPENDIX G

## 1994 PRELIMINARY MILL LEVIES

<u>Taxing District</u>	<u>Areawide</u>	<u>School District*</u>	<u>Fire</u>	<u>Roads</u>	<u>Police</u>	<u>Parks and Recreation</u>	<u>Building Safety</u>	<u>Road Debt Service</u>	<u>Total</u>
Anchorage/S.E. Midtown	2.61	6.68	1.86	2.93	3.46	.70	.01	.00	18.25
* Upper Hillside/ Rabbit Creek	2.61	6.68	1.36	-	-	.70	.01	-	11.26
Lower Hillside	2.61	6.68	1.36	2.93	-	.70	.01	-	14.79
* Campbell Airstrip	2.61	6.68	1.36	-	-	-	-	-	11.15
* Sasher	2.61	6.68	1.86	-	3.46	-	-	-	14.61
Spennard/Muldoon/ Sand Lake/ Oceanview	2.61	6.68	1.86	2.93	3.46	.70	.01	.40	18.65
Girdwood	2.61	6.68	1.08	.77	-	.45	-	-	11.59
Glen Alps	2.61	6.68	-	2.72	-	-	-	-	12.01
* Eagle River	2.61	6.68	1.86	2.21	3.46	.51	-	-	17.35
Chugiak	2.61	6.68	.69	2.21	3.46	.51	-	-	16.16
Eagle River/ Chugiak Valley	2.61	6.68	-	2.21	3.46	.51	-	-	15.47
Other Outside Bowl	2.61	6.68	-	-	-	-	-	-	9.29

\* Mill Levies for Limited Road and Street Lighting Service Areas, where applicable, are not included. Other Road Service Areas are included.

NOTE: The 1994 Mill Levies in this appendix are based on preliminary assessed valuation estimates which may change prior to April 1994 when the actual mill rates will be approved by the Assembly.

## 1994 General Government Operating Budget

## APPENDIX H

1993 - 1994 MILL LEVY COMPARISONS BY TAXING DISTRICT  
(including Anchorage School District)

<u>Taxing District</u>	<u>1993*</u> <u>Actual</u>	<u>1994</u> <u>Preliminary</u>	<u>Increase</u> <u>(Decrease)</u>
** Anchorage/S.E. Midtown	16.23	18.25	2.02
*** Upper Hillside/Rabbit Creek	10.33	11.86	1.53
Lower Hillside	12.88	14.79	1.91
*** Campbell Airstrip	10.43	11.15	0.72
*** Basher	13.81	14.61	0.80
Spenard/Muldoon/Sand Lake/Oceanview	16.65	18.65	2.00
Girdwood	10.51	11.59	1.08
Glen Alps	10.44	12.01	1.57
Eagle River	15.63	17.33	1.70
Chugiak	15.01	16.16	1.15
*** Eagle River/Chugiak Valley	14.01	15.47	1.46
Other Outside Bowl	8.06	9.29	1.23

\* The net property tax billings for 1992 exceeded the 1992 Assembly-approved levy; therefore, the 1993 mill levy was reduced to offset this over billing.

\*\* S.E. Midtown was included with Lower Hillside until 1994 when the voters of that District (S.E. Midtown) elected to join the Anchorage Police Service Area.

\*\*\* Mill levies for Limited Road Service Areas and Street Lighting Service Areas, where applicable, are not included. Other Road Service Areas are included.

NOTE: The 1994 mill levies in this appendix are based on preliminary assessed valuation estimates which may change prior to April 1994 when the actual 1994 mill rates will be approved by the Assembly.

## 1994 General Government Operating Budget

## APPENDIX I

## 1985-1994 MILL LEVY TRENDS

Taxing District	1985	1986	1987	1988	1989	1990	1991	1992	1993*	1994
Anchorage (Former City)/ S.E. Midtown **	9.40	10.18	13.39	16.41	18.62	18.47	17.96	17.98	16.23	18.25
Upper Hillside ***	6.33	6.61	8.81	10.65	11.99	11.45	10.58	10.93	10.33	11.86
Lower Hillside	7.42	7.84	10.40	12.75	14.45	14.46	13.83	14.15	12.88	14.79
Campbell Airstrip ***	5.88	6.12	8.22	9.93	11.34	10.67	9.87	10.17	9.68	11.15
Basher ***	5.88	6.12	8.22	9.93	11.34	10.67	9.87	10.17	9.68	14.61
Spenard	9.59	10.04	13.26	16.18	18.33	18.45	18.15	18.33	16.65	18.65
Girdwood	6.28	6.79	8.92	10.41	11.72	11.75	10.56	11.42	10.51	11.59
Glen Alps	5.38	5.44	8.08	10.14	11.76	10.72	10.02	11.04	10.44	12.01
Sand Lake	9.59	10.04	13.26	16.18	18.33	18.45	18.15	18.33	16.65	18.65
Muldoon	9.59	10.04	13.26	16.18	18.33	18.45	18.15	18.33	16.65	18.65
Rabbit Creek ***	6.33	6.61	8.81	10.65	11.99	11.45	10.58	10.93	10.33	11.86
Eagle River	8.55	8.85	11.85	14.10	16.01	15.30	15.29	16.52	15.63	17.33
Chugiak	7.53	7.78	11.05	12.85	15.04	14.35	14.21	15.78	15.01	16.16
Oceanview	9.59	10.04	13.26	16.18	18.33	18.45	18.01	18.33	16.65	18.65
Eagle River/ Chugiak Valley	7.53	7.78	10.55	12.42	14.43	13.35	13.33	14.76	14.01	15.47
Other/Outside Bowl	4.86	5.05	6.92	8.25	9.76	8.72	7.91	8.41	8.06	9.29

\* The net property tax billings for 1992 exceeded the 1992 Assembly-approved Levy; therefore, the 1993 mill levy was reduced to offset this over billing.

\*\* S.E. Midtown was included with Lower Hillside until 1994 when the voters of that district (S.E. Midtown) elected to join the Anchorage Police Service Area.

\*\*\* Mill Levies for Limited Road and Street Lighting Service Areas, where applicable, are not included. Other road service areas are included.

NOTE: The 1994 mill levies in this appendix are based on preliminary assessed valuation estimates which may change prior to April 1994 when the actual 1994 mill rates will be approved by the Assembly.

ALASKA DEPARTMENT OF EDUCATION  
 FY93 FOUNDATION PROGRAM BASED ON PROPOSED REVISIONS

1-13-93 File:PROPOSAL93.XLS

Proposed FY93 FOUNDATION STATE AID	Actual FY93 FOUNDATION STATE AID	Proposed less Actual
---	---	----------------------------

This is for discussion purposes only. Data is subject to adjustments.

ADAK	\$2,103,603	\$1,952,323	\$151,280
ALASKA GATEWAY	5,151,741	4,752,801	398,940
ALEUTIAN REGION	669,139	663,039	6,100
ALEUTIANS EAST	3,916,859	3,705,799	211,060
ANCHORAGE	175,697,384	175,223,414	473,970
ANNETTE ISLANDS	1,491,434	1,236,454	254,980
BERING STRAIT	13,784,321	13,600,711	183,610
BRISTOL BAY	1,668,801	1,592,551	76,250
CHATHAM	3,285,758	2,647,698	638,060
CHUGACH	1,767,673	1,667,023	100,650
COPPER RIVER	5,372,909	5,205,769	167,140
CORDOVA	2,696,140	2,599,760	96,380
CRAIG	2,351,280	2,043,840	307,440
DELTA/GREELY	5,125,717	4,928,077	197,640
DILLINGHAM	3,251,258	3,163,418	87,840
FAIRBANKS	62,716,125	61,736,465	979,660
GALENA	1,237,797	1,237,797	0
HAINES	2,388,201	2,249,731	138,470
HOONAH	2,040,332	1,844,522	195,810
HYDABURG	1,119,289	1,042,429	76,860
IDITAROD	5,244,475	4,802,835	441,640
UNEAU	23,064,378	23,064,378	0
KAKE	1,323,167	1,155,787	157,380
KASHUNAMIUT	1,471,640	1,406,980	64,660
KENAI	41,780,305	40,419,395	1,360,910
KETCHIKAN	10,291,049	9,856,729	434,320
KLAWOCK	1,592,948	1,388,598	204,350
KODIAK	12,600,599	12,485,309	115,290
KUSPUK	5,106,180	5,106,180	0
LAKE AND PENINSULA	6,608,744	6,308,014	300,730
LOWER KUSKOKWIM	28,710,976	28,710,976	0
LOWER YUKON	11,917,630	11,199,660	717,970
MAT-SU	49,989,964	49,742,304	247,660
NENANA	1,730,832	1,636,892	93,940
NOME	4,833,197	4,833,197	0
NORTH SLOPE	8,859,245	8,625,005	234,240
NORTHWEST ARCTIC	14,470,622	14,470,622	0
PELICAN	595,046	558,446	36,600
PETERSBURG	3,361,121	3,018,911	342,210
PRIBILOF	1,645,849	1,487,249	158,600
RAILBELT	3,487,098	3,288,238	198,860
SITKA	7,478,362	7,181,292	297,070
SKAGWAY	989,799	928,189	61,610
SOUTHEAST	5,653,901	4,745,001	908,900
SOUTHWEST	5,305,708	5,001,928	303,780
ST. MARY'S	1,286,711	1,286,711	0
TANANA	1,096,502	1,076,372	20,130
UNALASKA	1,719,435	1,705,405	14,030
VALDEZ	3,597,719	3,387,879	209,840
WRANGELL	2,581,579	2,304,639	276,940
YAKUTAT	1,184,908	1,163,558	21,350
YUKON FLATS	4,817,496	4,817,496	0
YUKON/KOYUKUK	6,858,925	6,366,655	492,270
YUPIIT	3,815,776	3,815,776	0
<b>TOTALS</b>	<b>\$582,907,647</b>	<b>\$570,450,227</b>	<b>\$12,457,420</b>

**PUBLIC  
EMPLOYEES**



MAR 25 1993

March 25, 1994

**DON VALESKO**  
Business Manager

**VALERIE K. BAFFONE**  
Secretary/Treasurer

**HEADQUARTERS**  
2510 Arctic Blvd.  
Anchorage, Alaska 99503  
FAX (907) 279-7171  
(907) 276-7211

2122 Airport Way  
Fairbanks, Alaska 99701  
FAX (907) 456-1771  
(907) 452-5024

710 West 9th Street  
Juneau, Alaska 99801  
FAX (907) 586-5757  
(907) 586-6993

Senator Randy Phillips, Chair  
Senate Community & Regional Affairs Committee

Dear Senator Phillips and Committee Members:

Public Employees Local 71 appreciates your support of equitable funding for the Alyeska Central School (ACS) correspondence study program, as evidenced by your passing out SB 65 earlier this session. At this time it appears that the best hope for allowing appropriate secondary school-level funding for ACS lies in SB 62, currently in your committee.

As you know, ACS provides quality education at a fraction of the average per student cost for Alaska. The service provided to secondary students, approximately half of ACS enrollment, has suffered due to the inequitable situation in which they are funded at the elementary level.

Please allow ACS and its secondary students to achieve their full potential by incorporating a secondary funding provision in SB 62.

Your support of ACS is greatly appreciated.

Sincerely,

Don Valesko, Business Manager



# Alaska State Legislature

## SENATE COMMUNITY AND REGIONAL AFFAIRS COMMITTEE

Senator Randy Phillips, Chair  
Senator Robin Taylor, Vice Chair  
Senator Loren Leman  
Senator Al Adams  
Senator Fred Zharoff

SESSION:  
State Capitol  
Juneau, Ak 99801-1182  
(907) 465-4989

INTERIM:  
P. O. Box 142  
Eagle River, Ak 99577  
(907) 694-4949

### AGENDA

March 24, 1994  
9:00 AM

Butrovich Room  
Room 205

1. Call to Order (time and members present)
2. SB 62 - Public School Foundation Program

Sponsor - Governor  
Duane Guiley

3. Discussion by committee on what course of action should be taken on SB 62.
4. Adjourn

**FAX COVER SHEET**

Please forward this fax to : Randy Phillips

Office of: 1-465-4979

THANK YOU


From: Ell Sorenson

at


**Superintendent's Office  
Matanuska-Susitna Borough School District  
125 W. Evergreen  
Palmer, AK 99645**

Phone # (907) 746-9200  
Fax # (907) 745-0194

Document Title: \_\_\_\_\_



Operator's Name: Lyn  
Date: 2/3/94 Time: 3:55 PM



# Matanuska-Susitna Borough School District

125 WEST EVERGREEN — PALMER, ALASKA 99545 — (907) 746-8200

Dr. Eli B. Sorenson, Superintendent

February 4, 1994

Senator Ramsey Phillips  
Room, 103  
State Capitol  
Juneau, AK 99801-1187

Dear Senator Phillips:

As you requested, we would like to see the following changes made in Senate Bill No. 23

Page 2, line 16, 17, and 18 should read as follows:

- 16 (6) a public school that is treated as a funding community by the
  - 17. Department on January 1, 1993, **[and that has at least eight or more students in average**
  - 18. daily membership.]
- (see the attached example)

### Senate Bill No. 62(CRA)

We would like to have lines 1 and 2 on page 2 to read as follows:

- 1 within each district that reflect geographic and attendance area factors, **[and that**
- 2 include at least 25 students in average daily membership.] For the purpose of Our intent is to eliminate the hardships placed on the following Districts:

Alaska Gateway	Aleutian Region	Bristol Bay
Chugach	Chugach	Haines


*Opposes the change in CRA 05*

Copper River	Delta/Greely	Iditarod
Kenai	Kodiak	Lake and Pen.
Lower Kuskokwim	Lower Yukon	Mat-Su
Northwest Arctic	Sitka	Southeast
Southwest	Yukon Flats	Yukon/Koyukuk

It is especially difficult when the district does not benefit from section 3 Elem. Divisor of 16. We think the changes proposed to eliminate schools under 25 needs more study and section 1, e.g. Local at 50% of BN needs more study.

We support SB232.

Sincerely,



Ell B. Sorenson  
Superintendent

# *Senator Judith E. Salo*

---

 Alaska State Legislature

October 27, 1993

Senator Randy Phillips, Chair  
Senate Community and Regional Affairs Committee  
P.O. Box 142  
Eagle River, AK 99577-0142


Dear Senator Phillips:

As you are aware, the Governor introduced SB 62, dealing with revisions to the school foundation formula, in January of this year. Adjusting the foundation formula has been discussed almost every year since this program was adopted in 1987. While several proposed changes may be politically unworkable, there are enough legitimate concerns, and inequities, with the current formula to warrant serious consideration of SB 62.

I am requesting that the Senate Community and Regional Affairs Committee schedule a hearing for Senate Bill 62 sometime in the near future. This issue is far too important not to take advantage of the time we have available now. As you well know, things can get busy quickly once session starts, and like last year, time can easily pass without giving this issue adequate attention.

I would appreciate a response to this request at your earliest convenience.

Sincerely,

  
Senator Judith E. Salo

JES/mjh

cc: Dr. Robert Holmes, Superintendent, Kenai Peninsula Borough School District  
Robert Christal, Superintendent, Anchorage School District  
Jerry Covey, Commissioner of Education, State of Alaska

*South Anchorage • Indian • Bird Creek • Girdwood • Hope • Kenai • Nikiski • Kalifornsky Beach*

*State Capitol • Juneau, AK 99801 • (907) 465-4940 • (907) 465-3766 FAX*



printed on recycled paper



April 14, 1993

Mr. Randy Phillips  
Senate Community & Regional Affairs Committee  
Alaska State Legislature

Dear Mr. Phillips:

We don't often write letters to legislators, but an education issue has arisen that we feel very strongly about. House Bill 85 and Senate Bill 62 deals with public school funding, and included in the current draft is an attempt to rid the school districts of the obligation to identify and serve the gifted students of this state.

Gifted students are our state's and nation's future leaders - truly the best and the brightest. Yet this legislation proposes to remove gifted from the definition of "exceptional child". This is wrong - gifted children *are* exceptional. They have different and special needs from other students, just as the handicapped do. The Education profession recognizes this: the curriculum in every university education program includes an emphasis on teaching "exceptional" children, which includes gifted students.

We have four children in the Anchorage School District. It is common for our kids at Rabbit Creek Elementary to have a handicapped child in the class with them, accompanied by a private aid for their own one-on-one instruction. This is fine, but the trend is clear that considerable amounts of the state's resources are going to continue to go toward this type of student, and the gifted kids are getting shut out. That is crazy! Investing in these students is not elitism or a luxury, it is wise public policy. Many times the brightest students end up tuning out and dropping out if their needs aren't met - what a terrible waste, when optional schools and all kinds of other "special" education programs continue unabated.

There may not be a powerful gifted students' lobby, but this is an issue important to many of us in South Anchorage who value and emphasize academic excellence. Your fellow legislators from the Bush and other parts of the state may not share those feelings, but I urge you to do what makes sense and not neglect these high potential, *exceptional* children!

Sincerely,

*Doug & Nancy Everhart*

Douglas and Nancy Everhart

13730 Capstan Dr.  
Anchorage, Alaska 99516  
Phone (907) 345-7151

April 12, 1993

Dear Senator Phillips,

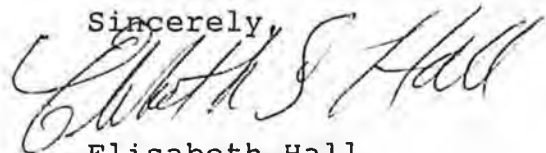
I urgently request that you look into the effect of SB 62 on the appropriate education of gifted students. The effect of the current form of this bill will be the immediate cessation of identifying kids who need more challenges than the regular classroom can provide, and the reduction of funding to the point that gifted classes will cease to be by September.

As a parent of three gifted elementary students I am acutely aware of how the regular classroom teachers have been stretched to cover all ability levels from special ed, to learning disabled, to regular, to gifted. The fact is that this cannot be done effectively. The other special needs populations are pulled out of their regular classroom up to several times a day for remedial work. The current law places gifted as a group under special ed and mandates that they receive an appropriate educational placement. In Anchorage this means gifted students in elementary levels have been offered 1/2 day of enrichment a week, and qualified Jr and Sr high students receive accelerated and enriched classes in some subjects. The attempt to remove this mandate will leave gifted students unprotected. They are at least as different from the average as their special ed fellows are on the other side of the average, and equally in need of special resources.

In order to succeed in school gifted students must be offered appropriate learning opportunities. My three boys live for their 1/2 day weekly gifted class. There they have had the chance to learn probabilities, codes, animal dissection, aeronautics, and many other things not covered in regular classes and at a level appropriate for their abilities.

Please don't vote in favor of SB 62. It will hurt a group of kids who may not be the highest on the list of sympathy getters but are definitely a group who needs special educational adaptations. Making sure these needed services are provided by maintaining a state mandate and funding is not only fair but also a great investment in the future.

Sincerely,



Elisabeth Hall  
7040 Gibbs Hill Circle  
Anchorage, Ak 99504  
907-333-2090

April 10, 1993

Senator Randy Phillips  
Chair, Senate Community & Regional Affairs  
Alaska Senate  
State Capitol  
Juneau, Alaska 99801-1182

Dear Senator Phillips:

I am writing to ask that you support SB 62, proposed legislation addressing the school foundation program.

In particular, the bill replaces the current area differentials, which are based upon obsolete data with the Alaska School Price Index. The proposed index is based upon the actual cost of doing business in school districts throughout Alaska. I believe that this will provide for a more fair and equitable distribution of State education dollars.

Sincerely,

*Judi Jones*

Concerned Citizen  
Rowan Bay Logging Camp  
P. O. Box RWB  
Sitka, Alaska 99835-8998

April 10, 1993

Senator Randy Phillips  
Chair, Senate Community & Regional Affairs  
Alaska Senate  
State Capitol  
Juneau, Alaska 99801-1182

Dear Senator Phillips:

I am writing to ask that you support SB 62, proposed legislation addressing the school foundation program.

In particular, the bill replaces the current area differentials, which are based upon obsolete data with the Alaska School Price Index. The proposed index is based upon the actual cost of doing business in school districts throughout Alaska. I believe that this will provide for a more fair and equitable distribution of State education dollars.

Sincerely,

*Carolyn Coleman / Parent*

Concerned Citizen  
Rowan Bay Logging Camp  
P. O. Box RWB  
Sitka, Alaska 99835-8998

April 10, 1993

Senator Randy Phillips  
Chair, Senate Community & Regional Affairs  
Alaska Senate  
State Capitol  
Juneau, Alaska 99801-1182

Dear Senator Phillips:

I am writing to ask that you support SB 62, proposed legislation addressing the school foundation program.

In particular, the bill replaces the current area differentials, which are based upon obsolete data with the Alaska School Price Index. The proposed index is based upon the actual cost of doing business in school districts throughout Alaska. I believe that this will provide for a more fair and equitable distribution of State education dollars.

Sincerely,

*De Anne Cissoner, Parent*

Concerned Citizen  
Rowan Bay Logging Camp  
P. O. Box RWB  
Sitka, Alaska 99835-8998

April 10, 1993

Senator Randy Phillips  
Chair, Senate Community & Regional Affairs  
Alaska Senate  
State Capitol  
Juneau, Alaska 99801-1182

Dear Senator Phillips:

I am writing to ask that you support SB 62, proposed legislation addressing the school foundation program.

In particular, the bill replaces the current area differentials, which are based upon obsolete data with the Alaska School Price Index. The proposed index is based upon the actual cost of doing business in school districts throughout Alaska. I believe that this will provide for a more fair and equitable distribution of State education dollars.

Sincerely,

A handwritten signature in black ink, consisting of several overlapping loops and a long horizontal stroke extending to the right.

Concerned Citizen & PARENT OF 3  
Rowan Bay Logging Camp  
P. O. Box RWB  
Sitka, Alaska 99835-8998

April 10, 1993

Senator Randy Phillips  
Chair, Senate Community & Regional Affairs  
Alaska Senate  
State Capitol  
Juneau, Alaska 99801-1182

Dear Senator Phillips:

I am writing to ask that you support SB 62, proposed legislation addressing the school foundation program.

In particular, the bill replaces the current area differentials, which are based upon obsolete data with the Alaska School Price Index. The proposed index is based upon the actual cost of doing business in school districts throughout Alaska. I believe that this will provide for a more fair and equitable distribution of State education dollars.

Sincerely,

*Eva Brabender*

Concerned Citizen  
Rowan Bay logging Camp  
P. O. Box RWB  
Sitka, Alaska 99835-8998

April 10, 1993

Senator Randy Phillips  
Chair, Senate Community & Regional Affairs  
Alaska Senate  
State Capitol  
Juneau, Alaska 99801-1182

Dear Senator Phillips:

I am writing to ask that you support SB 62, proposed legislation addressing the school foundation program.

In particular, the bill replaces the current area differentials, which are based upon obsolete data with the Alaska School Price Index. The proposed index is based upon the actual cost of doing business in school districts throughout Alaska. I believe that this will provide for a more fair and equitable distribution of State education dollars.

Sincerely,

*Dary and Sara Coats/parents*  
Concerned Citizen  
Rowan Bay Logging Camp  
P. O. Box RWB  
Sitka, Alaska 99835-8998

April 10, 1993

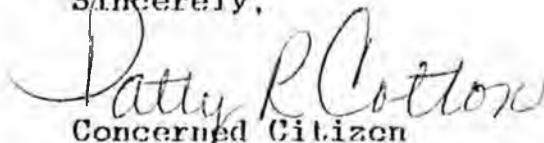
Senator Randy Phillips  
Chair, Senate Community & Regional Affairs  
Alaska Senate  
State Capitol  
Juneau, Alaska 99801-1182

Dear Senator Phillips:

I am writing to ask that you support SB 62, proposed legislation addressing the school foundation program.

In particular, the bill replaces the current area differentials, which are based upon obsolete data with the Alaska School Price Index. The proposed index is based upon the actual cost of doing business in school districts throughout Alaska. I believe that this will provide for a more fair and equitable distribution of State education dollars.

Sincerely,



Concerned Citizen  
Rowan Bay Logging Camp  
P. O. Box RWB  
Sitka, Alaska 99835-8998

April 10, 1993

Senator Randy Phillips  
Chair, Senate Community & Regional Affairs  
Alaska Senate  
State Capitol  
Juneau, Alaska 99801-1182

Dear Senator Phillips:

I am writing to ask that you support SB 62, proposed legislation addressing the school foundation program.

In particular, the bill replaces the current area differentials, which are based upon obsolete data with the Alaska School Price Index. The proposed index is based upon the actual cost of doing business in school districts throughout Alaska. I believe that this will provide for a more fair and equitable distribution of State education dollars.

Sincerely,



Concerned Citizen  
Rowan Bay Logging Camp  
P. O. Box RWB  
Sitka, Alaska 99835-8998

Community & Regional Affairs Committee  
State Capital  
Juneau, Alaska 99801

Dear Members of the Community & Regional Affairs Comm.,

I am writing to express my concern over Senate Bill 62. This bill removes mandated Gifted Education funding from Special Education and places it at the discretions of the Dept. of Education. Our children need to be able to develop to their full potential. Without mandated funding the Gifted children will not have that opportunity. Their needs are just as important as the kids that don't perform up to their grade level.

Please let Gifted Education remain under current mandated funding laws for Special Education.

Sincerely,



Carol Foutch  
600 Cedar Park Circle  
Anchorage, AK 99515  
344-4146



# Alaska State Legislature

Please enter into the record my testimony to the

House HESS  
Senate C & R A ✓  
committee name

committee on HB 85 / SB 62, dated 4/6/93  
bill/subject

HB 85 and SB 62 separates funding for Gifted Education from Special Services. Traditionally in other States, this has marked the beginning of the end of Gifted Education. I support this bill as far as how foundation funding is affected. And I urge you to delete Section 7 from the bill leaving Gifted Ed. as it currently exists. Without changes or deletion in Section 7 I believe Gifted Ed will soon cease to exist. It has been shown that in schools where there is a GT program the quality of education for all students is enhanced. For the future of our State, and the education of our youth I urge you to delete Section 7 and help pass the attached bill this session. Thank you.

Signed: \_\_\_\_\_

Testifier

present  
Representing (Optional)

35035 Lowbush Homer AK 99603

Address

235-7475

Phone No.

SB 62

P.O. Box 794

Kasilof, Ak. 99610

Apr. 5, 1993

Dear Senator Phillips,

This letter concerns section (7) seven of SB 62.

Our schools are in great need of more money. Primarily for more teachers, but the list goes on & on. That is why I would like to see SB 62 pass WITH THE

EXCEPTION OF SECTION 7.

What section 7 will do is take the Gifted-Talented Programs out of the Special Education Dept. This could leave G.T. Programs with little accountability.

Also section 7 could reduce funding for Gifted-Talented Programs (in the Kenai Peninsula School District anyway) as much as 60%.

Section 7 could lead Gifted  
Talented Programs to extinction.

Gifted-Talented students NEED  
special education. Gifted-Talented  
students DO have special needs.  
They need their own individual  
educational programs.

It would be a grave mistake  
to take this special service  
away - or to whittle it so  
drastically - from these children.

Therefore, I urge you to delete  
section 7 from SB 62 and  
ONLY then to help pass this  
bill.

Thank-you,  
Kathleen Holt.  
a parent from  
Tustumena School  
Kasilof, Alaska

# ALEUTIANS EAST BOROUGH

## School District

April 5, 1993

P.O. Box 429  
Sand Point, Alaska 99661-0429

Phone: (907) 383-5222  
FAX: (907) 383-3496

Senate Community and Regional Affair Committee  
Alaska State Legislature  
P.O. Box V  
Juneau, Alaska 99811

re: SCSBB62(C&RA)

Dear Senators:

Our Aleutians East School District strongly opposes Senate CS for HB 62.

This bill eliminates the Alaska School Price Index, funds single site communities, and eliminates funding for four of our district's six communities: Akutan, Cold Bay, False Pass and Nelson Lagoon. These four schools in our district each have less than 25 students. This reduces AEBSD funding by \$500,000. Schools spending has already been cut by 40% since 1986 by method of fixed foundation funding in spite of the inexorable cost increases of inflation.

At AEBSD we have already cut our district operation significantly to accomodate enrollment decline and increasing costs. Those even years of frozen unit value makes the foundation formula fall short of sustaining services. Next year we are scheduling audio-conference board meetings, eliminating dependent medical insurance for board members; decreasing administrative travel, staff development travel, student travel for basketball, volleyball and wrestling. We eliminated two staff positions from our district administrative offices.

We have also maximized inter-district cooperation - sharing some services when it makes sense. We share a school psychologist with Unalaska and Aleutian Region School Districts. We hire services from SESA and SERRC that we cannot efficiently provide ourselves - services for low incidence handicapped children. But with the high cost of travel, intermediate service districts and agencies cannot efficiently supply the necessary on site classroom instruction.

We ask you to reject this bill and reconsider the equity inherent in the Alaska School Price Index. Acknowledge the value in sustaining effective schools across the State, instead of pitting urban districts against rural districts. The "fat" has indeed been worked off of all schools, both urban and rural. In any analysis we can see, there is nothing wrong with the foundation formula that would not be repaired by increased funding. We beg you to stop waiting for schools to cut so deep that they become complete disaster areas before you act to sustain program levels. It is time to act, now.

Sincerely,



Susan Osterback  
Chairman of the Board

cc: Board Members,

### SERVING

**AKUTAN**  
Box 36  
Akutan, AK 99553  
(907) 698-2205

**COLD BAY**  
Box 128  
Cold Bay, AK 99571  
(907) 532-2409

**FALSE PASS**  
Box 30  
False Pass, AK 99583  
(907) 548-2224

**KING COVE**  
Box 6  
King Cove, AK 99612  
(907) 197-2354

**NELSON LAGOON**  
Box 19  
Nelson Lagoon, AK 99571-8998  
(907) 989-2225

**SAND POINT**  
Box 269  
Sand Point, AK 99661  
(907) 383-2393

*SS Copy*



**ANCHORAGE  
SCHOOL DISTRICT**

4800 DeBarr Avenue

P.O. Box 106614

Anchorage, Alaska 99519-8614

AREA CODE (907) 333-8561

April 5, 1993

Dear Senator Phillips:

On behalf of the Anchorage School District, I would like to extend our appreciation to you for your efforts to achieve greater equity of funding for Anchorage through a rewrite of the School Foundation Program formula. Rewriting the Foundation formula in a just and fair manner is a difficult task, but one which must be undertaken by our legislators if all students, both urban and rural, are to be provided with equal access to the limited financial resources available to us as a State.

Currently, the Foundation formula does not provide that opportunity for the students of Anchorage. With approximately 38 percent of the statewide number of students, Anchorage receives only about 30 percent of the Foundation funding. While the changes to the School Foundation Program formula proposed in the work draft of CS for SB 62 (CRA) does not increase this percentage, it is a vast improvement over the Alaska School Price Index proposed in the original SB 62, which would have decreased the actual percentage of funding coming to Anchorage.

In addition, based on the original language of SB 62 and the proposed change in the weighting factor for Gifted and Talented as indicated by the Department of Education, the Anchorage School District would have incurred a loss of Foundation revenue for the Gifted and Talented Program of more than \$750,000. We support maintaining the current formula for determining Foundation support for gifted services, and thus appreciate the deletion of this proposed change from the working draft.

Senator Phillips, the Anchorage School Board has adopted as one of its legislative priorities for this session, the rewriting of the School Foundation Program formula in a way that is more equitable for Anchorage. The changes to SB 62 proposed in CS for SB 62 (CRA) are a good beginning in seeing that this occurs.

Once again, thank you for your support.

Sincerely,

*Bob Christal*  
Bob Christal  
Superintendent (Acting)

cc. Sharon Macklin, Anchorage School District Lobbyist

- SCHOOL BOARD
- Darryl Jordan  
President
- Sharon Richards  
Vice President
- Debbie Giesinger  
Clerk
- Theresa Nangle Obermayer  
Treasurer
- Jim Arlington
- Ann Bellini
- Peggy Robinson-Wilson
- SUPERINTENDENT (Acting)
- Bob Christal

North Star Elementary  
 P.O. Box 0629  
 Nikiski, Alaska 99635  
 776-5575  
 FAX 776-8423  
 "HOME OF THE NIGHTHAWKS"


TO: Senator Randy Phillips  
*Juneau*

FROM: North Star Elementary

DEPT. \_\_\_\_\_

FAX: 465-4979

DATE: 4/6/93 ~~5/2~~ #pages including cover sheet 10



April 5, 1993

Senator Randy Philips,

Please pass SB-62!

The educational programs for  
the children of the Kenei  
School District are important toour teachers, parents and  
most of all our children!The students of North Star  
Elementary have lost 1/2 teacher.  
They should not have to lose,  
or choose between programs, materials  
or teachers!Thank you,  
Charmail J. Hardy  
Box 3618  
Kenei, HI

April 6, 1993

Dear Senator Phillips,

We desperately need the increase in revenues SB-62 would produce. The Keahi Peninsula Borough School District needs the money. My children attend North Star Elementary and we have lost 1 1/2 teachers for next school year.

Mr + Mrs Robert +  
Celestina Lamer

P.O. Box 3570  
Keahi AK 99611  
(907) 776-8871

April 6, 1993

Senator Randy Phillips

The Kenai Peninsula Borough School District covers hundreds of miles, including fly in sites. We desperately need the increase in revenue SB-62 would produce. Our children need it.

Linda J. Zimmerman  
P.O. Box 1513  
Kenai, AK 99611-1513

REMEMBER: Our children are our future!

April 6, 1993

Dear Senator Phillips,

I am a teacher at North Star Elementary in Nikiski. Please pass SB-62! We are due to decrease our teacher staff by 1 1/2 teachers for next year. This would only hinder our students education and futures adults. How are we to expect our students to gain a quality education in larger class sizes?

Sincerely,

Laurie Moon  
North Star Elem.  
Nikiski AK 99635

April 6, 1993

Senator Phillips,

Please pass SB.62 for the sake of our children on the Kenai Peninsula. We are a big district covering an area larger than many states. This is necessary for my children and those in my school. The children are our future!

Lesley Weatherman  
615 Cedar  
Kenai, AK 99611

April 6, 1993

Dear Senator Randy Phillips,

PASS SENATE BILL 62! For years the Kenai Peninsula Borough School District has been under-funded due to area cost differential. It isn't fair that we are compared to the Anchorage price index when our district covers hundreds more miles, we have to fly to many of our schools, and have several rural, small school sites. Please change the area cost differential to provide the KPBSD much needed funds to promote innovative educational practices!

Sincerely,

Henny C. Anderson

HCOI Box 1603-1

Kenai, AK 99611