

**ALASKA LEGISLATURE COMMITTEE FILES 1900-1900**

**3818 HTRA SJR 10 (FILE 2) - SJR 26**

94

## SOUTHCENTRAL REGIONAL TRAILS

Trail Name	Trail #	Quad #	Known Use	Suspected Use	SUPPORTING	
					Documents	Maps
McCord Bay	1	34		X		
Quzinkie	2	34		X		
Neva Cove	3	34		X		
Kodiak-Miller Pt.	4	34		X		
Larsen Bay-Karluk R.	1	35	X		X	X
Egegik-Portage Bay	1	36	X		X	
Egegik-Pilot Pt.	2	36	X		X	
St. Paul-Webster L.	1	38		X		
Zapadni Bay-St. George	2	38		X		
Nushagak R.	1	40	X		X	
Dillingham-Naknek	1	41	X		X	X
Katmai-Savenski	1	42		X		
Kulik Lodge	2	42	X		X	
Laughtan Glacier	1	45		X		
Dewey Lakes	2	45		X		
Dalton	3	45	X		X	X

## SUPPORTING

Trail Name	Trail #	Quad #	Known Use	Suspected Use	Documents	Maps
Chilkoot	4	45	X		X	X
White Pass	5	45		X		
Situk R.	2	46		X		
Katalla-Takataga	1	47	X		X	X
Humpy Cr.	10	50		X		
Bear Cove	17	50		X		
Nuka Bay	20	50	X		X	X
Inlskin Bay	1	51		X		
Nondalton-Newhalen R.	2	51		X		
Nondalton-Iliamna	3	51		X		
Iliamna-Pile Bay	4	51		X		
Portage Cr.	6	51		X		
Nondalton-Telaquana	7	51		X		
Manakotak-Dillingham	1	52		X		
Dillingham-Naknek	2	52		X		
Nakeen-Igiugig	3	52		X		
Bethel-Goodnews Bay	1	53	X		X	X
Goodnews-Platinum	3	53	X		X	X

## SUPPORTING

Trail Name	Trail #	Quad #	Known Use	Suspected Use	Documents	Maps
Goodnews-Togiak	6	53	X		X	X
Nightmute-Bethel	1	54		X		
Tanunak-Toksook	1	57		X		
Toksook-Nightmute	2	57		X		
Nightmute-Newtok	2	58		X		
Chefornak-Tuntutuliak	4	51	X		X	X
Kasigluk-Bethel	5	58	X		X	X
Tuntutuliak-Bethel	1	59	X		X	X
Bethel Kasigluk	2	59		X		
Bethel-Tuluksak	4	59	X		X	X
Tuluksak-Bear Cr.	5	59	X		X	X
Marvel Cr.	7	59	X		X	X
Akiak	8	59	X		X	X
Akiak-Russian Mission	10	59	X		X	X
Sleetmute-Taylor Mtns.	1	60		X		
Ninilchik	1	62		X		
7- Lake	2	62		X		
Chickaloon Bay	6	62		X		

## SUPPORTING

Trail Name	Trail #	Quad #	Known Use	Suspected Use	Documents	Maps
Kenai-Moose Pass	9	62	X		X	X
Kenai Spurr	10	62	X		X	
Salamatof Beach	14	62		X		
Cottonwood Cr.	18	62		X		
Surprise Mtn.	19	62		X		
Fuller L.	20	62		X		
Skilak L.-Lookout	24	62		X		
Bear Mtn.	25	62		X		
Seward-Mt. Marathon	2	63	X		X	
Lost Lake	3	63		X		
Paradise Valley	63	5	X		X	X
Crescent L.	7	63		X		
Grant L.	8	63		X		
Porcupine Cr.	10	63		X		
Juneau Cr.	11	63		X		
Russian R.	13	63	X		X	X
Cooper L.	15	63		X		
Bench Cr.-Johnson Cr.	17	63		X		

## SUPPORTING

Trail Name	Trail #	Quad #	Known Use	Suspected Use	Documents	Maps
Summit L.	19	63	X		X	X
Moose Pass-Upper Trail L.	22	63	X		X	
Devils Cr.	23	63		X		
Indian Cr.	26	63	X		X	X
Bird Cr.	27	63	X		X	X
Marathon Mtn.	30	63	X		X	X
Carter-Crescent L.	31	63		X		
Grayline L.	33	63		X		
Crown Pt. Mine	34	63		X		X
Wibel Mine	35	63		X		X
Summit Cr.	36	63		X		
Resurrection	39	63		X		X
Quartz Cr.	44	63		X		
Cannonball Cr.	46	63		X		
Swetmann Mine	47	63	X		X	X
Bear Cr.-Wagon Road	48	63	X		X	X
Palmer Cr.-Wagon Road	49	63	X		X	X
Katalla-Yakataga	1	64	X		X	X

## SUPPORTING

Trail Name	Trail #	Quad #	Known Use	Suspected Use	Documents	Maps
Eyak-Cordova	2	64	X		X	X
Carter L.	6	64	X		X	X
Milton L.	7	64		X		
McKinley L.	8	64	X		X	X
Cordova-Shepherd Pt.	16	64		X		
Cordova-Mt. Eyak	17	64		X		
Kattala Sled Road	20	64	X		X	X
Tana R.	4	65		X		
Dan Cr.	3	67	X		X	X
McCarthy--May Cr. Road	6	67	X		X	X
McCarthy-Kennecott Road	9	67	X		X	X
Chisana-Ilorsveldt	25	67	X		X	X
Ilanagita	26	67	X		X	X
Kotsina	28	67	X		X	X
Nizina-Chisana	34	67	X		X	X
Nizina-Chitina R.	37	67	X		X	X
White R.	38	67	X		X	X
Strelna L.	5	68		X		

## SUPPORTING

Trail Name	Trail #	Quad #	Known Use	Suspected Use	Documents	Maps
Tonsina L.	6	68	X			
Bernard Cr.	14	68		X		
Chitina-McCarthy	18	68	X		X	X
Wortmann's Road	19	68	X			
Valdez Glacier Road	20	68		X		
Robe L.	21	68		X		
Squaw Cr.	26	68		X		
Klutina	33	68		X		
Willow L.	34	68		X		
Copper R. Bluff	35	68		X		
Hudson L.	41	68		X		
Cash Mine	46	68		X		
Hercules Mine	47	68		X		
Tasnuna	79	68	X		X	
Valdez-Fairbanks	81	68	X		X	X
Rabbit Cr.	1	69	X		X	X
Sutton	4	69		X		
Wolverine L.	5	69		X		

## SUPPORTING

Trail Name	Trail #	Quad #	Known Use	Suspected Use	Documents	Maps
Jonesville Premier Mine	6	69	X		X	X
Tim Cr.	7	69		X		
Lazy Mtn.	8	69	X			
Crow Cr.	9	69	X		X	X
Tahneta Pass	13	69		X		
White Alice Road	17	69	X		X	X
Eureka Cr.	18	69	X		X	X
Alfred Cr.	19	69		X		
Caribou Cr.	20	69		X		
Jackass Canyon Cr.	21	69		X		
Squaw Cr.	22	69		X		
Hicks Cr.	28	69	X		X	X
Glacier Cr.	29	69		X		
Matanuska R.	30	69	X		X	X
Chicaloon R.	31	69	X		X	X
Fish L. Road	33	69	X		X	X
Bonnie L.	36	69	X			
Kings R.	38	69	X			

## SUPPORTING

Trail Name	Trail #	Quad #	Known Use	Suspected Use	Documents	Maps
Fern Mine	40	69		X		
Lonesome Mine	41	69		X		
Eureka Roadhouse	48	69	X			
Meekins	50	69	X			
Knik-Susitna	52	69	X		X	X
Kern-Iditarod	53	69	X		X	X
Indian	54	69		X		
Eagle R.	57	69	X			
Knik-Talkeetna	63	69	X		X	X
Gold Bullion Mine	64	69	X			
Susitna-Tyonek	2	70	X		X	X
Susitna-McDougall	8	70	X		X	X
Susitna-Rainy Pass	13	70	X		X	X
McDougall-Cache Cr.	20	70	X		X	X
Nancy-Susitna	22	70	X		X	X
Flat-Crooked Cr.	1	72		X		
Sleetmute-Taylor Mtns.	4	72		X		
Flat-Aniak	5	72		X		

## SUPPORTING

Trail Name	Trail #	Quad #	Known Use	Suspected Use	Documents	Maps
Sparrovohu-Slectmute	7	72		X		
Bethel-Tuluksak	1	73	X		X	X
Aniak-Tuluksak	2	73	X		X	X
Yukon-Kuskokwim	3	73	X		X	X
Crooked Cr.-Aniak	4	73	X		X	X
Tuluksak-Bear Cr.	5	73	X		X	X
Akiak-Russian Mission	8	73	X		X	X
Holly Cross-Kattshak	16	73	X		X	X
Paimut-Marshall	18	73	X		X	X
Pilot Station-Kotlik	1	74	X		X	X
Scammon Bay-Hooper Bay	1	75		X		
Flat-Holy Cross-Anvik	4	78	X		X	X
Anvik-Kaltag	5	78	X		X	X
Shageluk-Holikachuk	7	78		X		
Takotna-Flat	2	79	X		X	X
Iditarod-Dishkakat	5	79	X		X	X
Rainy Pass-Big R.	1	80	X		X	X
McGrath-Candle	2	80	X		X	X

## SUPPORTING

Trail Name	Trail #	Quad #	Known Use	Suspected Use	Documents	Maps
Takotna-Nixon Fork	5	80	X		X	X
McGrath-Telida	7	80	X		X	X
Talkeetna-Iron Cr.	1	81	X		X	X
Montana Cr.	4	81		X		
Peters Cr.-Tentna R.	18	81		X		
Cameron Pass	2	82		X		
Little Nelchina	4	82		X		
McClaren R.	5	82	X		X	X
Tazlina R.	3	83	X			
Ewan L.	7	83	X			
Chistochina	24	83	X		X	X
Old Tok Cutoff Road	29	83	X		X	X
Old Richardson Hwy	30	83	X		X	X
Tolsona Military	36	83		X		
Lake Louise Road	37	83	X		X	X
Mae West L.	48	83	X		X	X
Lost Cabin L.	49	83	X		X	X
White Alice Road	50	83	X		X	X

## SUPPORTING

Trail Name	Trail #	Quad #	Known Use	Suspected Use	Documents	Maps
Cache Cr.	55	83		X		
Mirror L.	56	83		X		
Indian Cr.	67	83		X		
Canyon Cr.	68	83		X		
Gulkana-Valdez Cr.	70	83	X		X	X
Tanada L.	2	84		X		
Platinum Cr.	5	85		X		
Lost Cr.	6	84		X		
Jack L.	9	84		X		
Suslota Cr.	12	84	X			
Copper R.	14	84	X		X	X
Slana R.	15	84	X			
Porcupine Cr.	16	84	X		X	X
Eagle	19	84	X		X	X
Pass Cr.	22	84		X		
Goat Cr.	23	84		X		
Geohenda	49	84		X		
Chisana-Shushanna	51	84	X		X	

## SUPPORTING

Trail Name	Trail #	Quad #	Known Use	Suspected Use	Documents	Maps
Copper R.-Nabesna R.	63	84	X		X	
Mentasta-Tetling	64	84	X		X	
Eagle	1	85	X		X	X
Midway L.	5	85	X			
Dennison Fork	9	85	X		X	
Tanacross-Mansfield	10	85	X		X	X
Old Taylor Highway	16	85	X		X	X
Mentasta-Tetlin	29	85	X		X	X
Eagle-McCarty	31	85	X		X	X
Tanana Crossing-Grundler	32	85	X		X	X
Kechumstuk	77	85	X			
Chistochina-Eagle	167	85	X		X	X
Donnelly-Washburn	169	85	X		X	X
Chistochina-Chisana	5	86	X		X	X
Gulkana-Valdez Cr.	8	86	X		X	X
Paxson-Denali	9	86	X		X	X
Lake George Lodge	19	86	X			
Chisana-Paxson	30	86	X		X	X

## SUPPORTING

Trail Name	Trail #	Quad #	Known Use	Suspected Use	Documents	Maps
Delta Jct.-Jarris Cr.	52e	86		X		
Lignite-Kantishna	1	87	X		X	X
Cantwell-Denali	2	87	X		X	X
Paxson-Valdez Cr.	3	87	X		X	X
Gulkana-Denali	4	87	X		X	X
Bull R.	6	87	X		X	X
Dunkle Mine	7	87	X		X	X
Savage R.	8	87		X		
Windy Cr.	11	87		X		
Healy-Diamond Coal Mine	13	87		X		
Healy Cr.	15	87		X		
Lignite Cr.	16	87		X		
Healy-Rex	170	87	X		X	
Diamond-Bearpaw	13	88	X		X	X
Kantishna-Moose Cr.	84	88	X			
Lake Minchumina-						
North Fork Kuskokwim R.	88	88		X		
Toklet R.-Telida	89	88		X		
Mentasta L.	41	84		X		

## SOUTHEASTERN REGIONAL TRAILS

## SUPPORTING

Trail Name	Trail #	Quad #	Known Use	Suspected Use	Documents	Maps
Spurt L.	1	8		X		
Tracy Arm	2	8		X		
Francis-Farragut L.	3	8		X		
Windham Bay	4	8		X		
Taylor L.	5	8		X		
Deboer L.	6	8		X		
Twin Glacier	1	12		X		
Taku R.	2	12	X			
Dewey L.	2	45		X		
Dalton	3	45	X		X	X
Chilkoot	4	45	X		X	X
White Pass	5	45	X		X	X
Situk R.	2	46		X		

# Alaska State Legislature

## House of Representatives

### Committee on Transportation



Rep. Bette Cato, Chairman

Pouch V  
State Capitol  
Juneau, Alaska 99811  
(907) 465-4858

TO: COMMITTEE MEMBERS  
FROM: Committee Staff  
DATE: 29 April 1985  
RE: CSSJR 10(Res)

Please find in your folders, information regarding CSSJR 10 (RES) divided into the following categories:

#### LEGISLATIVE ACTION MATERIAL

- °CSSJR 10 (Resources) am
- °CSSJR 10 (Resources)
- °Fiscal Note for CSSJR 10 (Resources) dated 4/18/85
- °Senate Finance Committee Letter of Intent for CSSJR 10 (Resources)
- °Formal Statement on SJR 10 by Senator Coghill before the Senate Resources Committee on February 22, 1985.

#### BACKGROUND INFORMATION ON R.S. 2477

- °Department of Transportation and Public Facilities "Briefing Paper", an historical analysis
- °September 13, 1984 Citizens' Advisory Commission on Federal Areas regarding RS 2477 Rights-of-Way

#### CORRESPONDENCE OF SUPPORT

- °Resolution #2-185 Fairbanks Chamber of Commerce "Resolution Pertaining to Establishment of RS 2477 Rights-of-way"
- °February 26, 1985 letter of Citizens' Advisory Commission on Federal Areas

°March 1, 1985 letter of Citizens' Advisory Commission on Federal Areas

°March 1, 1985 Alaska State Chamber of Commerce "Resolution Pertaining To Establishment of RS 2477 Rights-of-Way"

CORRESPONDENCE OF OPPOSITION

°Alaska Native and Managers Association "Resolution Addressing Proposed Plotting of R.S. Rights-of-Way to Public Land Records"

°December 21, 1984 letter of Tanana Chiefs Conference Inc.

°October 23, 1984 letter and November 1, 1984 letter of Interior Village Association

°February 21, 1985 Memorandum of Northern Alaska Environmental Center addressed to the Senate Resources Committee

DETAILED BACKGROUND INFORMATION AND CONCERNS FROM VARIOUS SOURCES

°March 21, 1985 letter of Michael J. Penfold to Senator Sturgelewski (Mr. Penfold is State Director with U.S. Department of Interior, Bureau of Land Management)

°September 28, 1984, Memorandum of Understanding Between Alaska Department of Natural Resources and Alaska Department of Transportation and Public Facilities and Bureau of Land Management

°September 7, 1984 BLM letter regarding R.S. 2477 Issue Paper

°November 28, 1984 BLM Letter regarding Notation of R.S. 2477 Right-of-Way Assertions on the Public Land Records

°U.S. Department of Interior, Office of the Solicitor Memorandum regarding Rights-of-Way on Allotments--R.S. 2477 and Other Access Questions

°February 1985 RS 2477 Regional Trails Assertion Inventory

Committee minutes of previous committee meetings (Senate Resources and Senate Transportation) are available should you desire a copy.

# Alaska State Legislature



REPRESENTATIVE  
ADELHEID HERRMANN

P O BOX 63  
NAKNEK, ALASKA 99633  
(907) 246-4495

Write in Juneau  
POUCH V  
JUNEAU, ALASKA 99811  
(907) 465-4942, 465-4943

CO-CHAIRMAN  
RESOURCES COMMITTEE

MEMBER  
TRANSPORTATION  
COMMITTEE

House of Representatives *file*

## DISTRICT 26

ADAK  
AKUTAN  
ALEKNAGIK  
ATKA  
BELKOPSKI  
CLARK S POINT  
COLD BAY  
DILLINGHAM  
DUTCH HARBOR  
EGEGIK  
EKUK  
EKWOK  
FALSE PASS  
IGIUGIG  
ILIAMNA  
KING COVE  
KING SALMON  
KOKHANOK  
KOLIGANEK  
LEVELOCK  
MANOKOTAK  
NAKNEK  
NELSON LAGOON  
NEWHALEN  
NEW STUYAHOK  
NIKOLSKI  
NONDALTON  
PEDRO BAY  
PILOT POINT  
PORT ALSWORTH  
PORT HEIDEN  
PORT MOLLER  
PORTAGE CREEK  
SAND POINT  
SOUTH NAKNEK  
SOUAW HARBOR  
ST GEORGE  
ST PAUL  
TOGIAK  
TWIN HILLS  
UGASHIK  
UNALASKA

## MEMORANDUM

TO: ALL BUSH CAUCUS MEMBERS  
FROM: Representative *Adelheid* Herrmann  
DATE: March 4, 1986  
SUBJECT: RS 2477

### Need for Signature on RS 2477 Letter

Enclosed for your signature is a letter to Assistant Secretary of the Interior Bill Horn. This letter is similar to the letter sent earlier to Senator Murkowski on RS 2477. If you wish to sign please put your initials by your name and the final will be given to you for your signature.

Also, a copy of the telegram sent to Senator Murkowski will be forwarded to the rest of the Congressional Delegation. If you do not want your name included, please let me know.

### Background on RS 2477

Enclosed for your review are the following documents pertaining to RS 2477:

- 1) a copy of the telegram to Senator Murkowski,
- 2) a briefing paper,
- 3) a letter from Assistant Secretary of the Interior Bill Horn.

465-2996 A

AK STATE LEGISLATURE HOUSE RESOURCES COMMITTEE

PO BOX V

JUNEAU AK 99811

JUNEAU 46502068640802FN-09029SC2052SF

WASHINGTON DC582 N2 A T

465-2996 268.35 QUOTED

WW

09029 NL TDA JUNEAU ALASKA 582 02-06 852P AST

PMS

HONORABLE FRANK MURKOWSKI

UNITED STATE SENATE 709 HART BLDG

WASHINGTON DC 20510

DEAR SENATOR MURKOWSKI,

AS YOU KNOW, FEBRUARY 9TH, 1986 IS THE FINAL DATE FOR COMMENT ON NINE NATIONAL PARK MANAGEMENT PLANS. IT IS OUR UNDERSTANDING THAT THE DEPARTMENT OF INTERIOR INTENDS TO INCLUDE IN THESE PLANS MAPS OF HUNDREDS OF "RS 2477" RIGHTS-OF-WAY FOR POTENTIAL ASSERTION BY THE STATE. AS REPRESENTATIVES OF RURAL ALASKA WE ARE ALARMED BY THIS, AND ARE DEEPLY CONCERNED BY THE POTENTIAL IMPACTS THAT THESE INVALIDATED RIGHTS-OF-WAY COULD HAVE ON THE PUBLIC.

THIS SITUATION POSES A SERIOUS THREAT TO MANY RURAL PEOPLE WHO ARE IN-HOLDERS OR OWNERS OF LAND ADJACENT TO THESE POSSIBLE ROADS AND TRAILS. THESE LAND OWNERS ARE LIKELY TO EXPERIENCE SERIOUS PROBLEMS WITH TRESPASSERS AND LAND MANAGEMENT IF THE USE OF THE POSSIBLE RS 2477 RIGHTS-OF-WAY IS PROMOTED BY DEPICTING THEM ON MAPS

PAGE 2

IN THE PARK PLANS. WE BELIEVE THAT DESPITE ANY WRITTEN DISCLAIMERS ABOUT THE STATUS OF THESE ROUTES, INCLUSION OF THE MAPS IN THE PLANS WILL MISLEAD THE PUBLIC INTO THINKING THAT THESE ROUTES EXIST AND THEY CAN BE USED.

A PARK PLAN, LIKE ANY OTHER LAND MANAGEMENT PLAN, IS INTENDED AS A TOOL FOR RESOLVING OR AVOIDING LAND USE PROBLEMS. ACCORDINGLY, IT SEEMS POINTLESS TO INCLUDE THESE MAPS IF IT WILL ONLY SERVE TO CREATE MORE PROBLEMS THAN IT WOULD RESOLVE.

THE INCLUSION OF MAPS DEPICTING POTENTIAL RS 2477 RIGHTS-OF-WAY IS ESPECIALLY DISTRESSING BECAUSE THE LEGAL UNCERTAINTIES AND PRACTICAL QUESTIONS SURROUNDING RS 2477S ARE SO GREAT, AND BECAUSE IT IS THE STATE AND NOT THE FEDERAL GOVERNMENT WHO BEARS THE COST ASSOCIATED WITH RESOLVING THESE QUESTIONS. IN ADDITION IT IS THE STATE AND NOT THE FEDERAL GOVERNMENT WHO MUST ASSUME ANY MANAGEMENT RESPONSIBILITIES FOR THESE RIGHTS-OF-WAY.

FURTHER WE OPPOSE THE INCLUSION OF THESE MAPS IN THE PLANS BECAUSE, AS WE UNDERSTAND IT, THE RS 2477 RIGHTS-OF-WAY THAT ARE DEPICTED ARE BEING INCLUDED DESPITE A LACK OF SUFFICIENT INFORMATION TO DOCUMENT THEIR EXISTENCE.

WHILE WE HAVE NO OBJECTION TO IDENTIFYING AND PROVIDING ACCESS WHERE ACCESS IS APPROPRIATE, WE DO NOT BELIEVE THAT THE APPROACH THE DEPARTMENT OF THE INTERIOR IS TAKING IS HELPFUL. GIVEN THAT THE STATE

PAGE 3

AND NOT THE FEDERAL GOVERNMENT BEARS THE COST OF MANAGEMENT AND VALIDATION OF THE ASSERTIONS, IT SEEMS THAT THE PROCESS OF DECIDING WHEN AND HOW TO ASSERT RS 2477 RIGHTS-OF-WAY SHOULD ONLY PROCEED AFTER PUBLIC REVIEW.

IN ADDITION, IT IS OUR VIEW THAT WITHOUT THESE MAPS THE STATE HAS NOT LOST ANY OPPORTUNITY TO ASSERT ONE OF THESE RIGHTS-OF-WAY AT A LATER DATE IF IT SO CHOOSES. HOWEVER, BY INCLUDING THESE MAPS, RURAL ALASKANS AND NATIVE LAND OWNERS WILL BE PUT IN A POSITION OF UNNECESSARY RISK.

THESE CONCERNS ABOUT RS 2477 RIGHTS-OF-WAY HAVE BEEN VOICED BY THE ALASKA FEDERATION OF NATIVES, NORTHWAY NATIVES INC., COOK INLET REGIONAL INC., BETHEL NATIVE CORP, EVANSVILLE INC., AHTNA INC., AND OTHERS. FOR THIS REASON, WE BELIEVE THAT THE INCLUSION OF THESE MAPS IN THE PLANS WOULD EXHIBIT A BLATANT DISREGARD ON THE PART OF THE FEDERAL GOVERNMENT FOR THE CONCERNS THESE GROUPS HAVE RAISED.

AS OUR SENATOR, WE WOULD APPRECIATE ANYTHING YOU COULD DO TO PREVENT ANY MAPS FROM BEING INCLUDED IN THE NATIONAL PARK PLANS WHICH SHOW ANY INVALIDATED RS 2477 ROADS OR TRAILS.

THANK YOU FOR YOUR HELP AND YOUR CONCERN.

REP. JACK FULLER, CHAIRMAN BUSH CAUCUS,

REP. KAY WALLACE, REP. ADELHEID HERRMANN, REP. BETTE CATO, REP. BEN GRUSSENDORF, REP. JOHNE BINKLEY, REP. AL ADAMS, SEN. FRANK FERGUSON, SEN. JOHN SACKETT, SEN FRED ZHAROFF.

BRIEFING PAPER ON RS 2477 - HIGHWAY RIGHTS OF WAY  
Representative Adelheid Herrmann January 1986

Topic

The topic for discussion is 1) the program proposed by the DNR & DOT/PF for developing guidelines on the assertion of RS 2477 highway-rights-of-way, and, 2) the inclusion in national park and wildlife refuge plans of maps identifying approximately 1500 RS 2477 rights-of-way.

What Is RS 2477?

Revised Statute 2477 is a federal "highway" law enacted prior to the invention of the automobile and modern transportation systems. The law was enacted in 1866 in response to a widespread problem experienced by miners and homesteaders at that time. At that time, a federal law or regulation required anyone needing access across federal land to deal with Washington, D.C. directly. Without modern telecommunication systems, this process for granting access was finally viewed by Congress as an unnecessary delay to developing the western United States. To alleviate these delays Congress passed this law which stated in its entirety:

The right-of-way for the construction of highways over public lands is hereby granted.

In light of modern transportation and telecommunication systems Congress saw fit in 1976 to repeal this act. Nonetheless, a provision was included in the 1976 repeal honoring 'existing valid rights'.

In theory, under this repealed statute, if the state could prove that the public used an access route at the time the land was unreserved federal land, then the state is entitled to assert that the public has a right to access and that the state has management authority. However, because the enabling legislation was enacted prior to the advent of modern transportation networks, and provided nothing either in statute or in legislative history to guide the implementation of the act, any attempt to assert an RS 2477 opens up numerous legal questions.

These include questions such as: If the state asserts an RS 2477 right-of-way, how wide can it be? Does the assertion of one of these rights-of-way entitle the state to pave a four lane highway along the route? Can these rights-of-way be asserted across private lands? There are many others; The courts are the only entity who can make any final adjudicatory decision on RS 2477 rights-of-ways.

What Is the Issue Surrounding the Proposed Guidelines?

On its face, the issue of RS 2477 is a question of access, with those who want more access across federal and private lands in strong support of the proposed guidelines. On the other hand, those who believe these access routes encourage trespass and believe they are unreasonable and are costly to manage have opposed establishing a program for their assertion.

Ironically, however, the interest in developing a statewide program for asserting RS 2477 rights-of-way does not seem to be in response to any

major problem the state is currently having with access or expects to have. Nor are all the potential routes under consideration ones that the public has expressed an interest in using. No good examples have been provided to demonstrate that the statutory authority already available to the state to gain access has failed and could be secured through RS 2477.

Rather, it seems that the interest in RS 2477 rights-of-way that spurred the proposed guidelines is one of people who have a philosophical difference with the amount of Alaska land owned by the federal government, or, who believe that if the state managed certain existing access routes across federal lands that the state would then become the managing authority.

While some people have been vocal about wanting to see the state develop this program, the Alaska Federation of Natives, many Native Allottees and other Native land managers have expressed their opposition to this program. The concern expressed by the Alaska Federation of Natives and supported by others is that as adjacent land-owners, the state pursuit of RS 2477 rights-of-way will invite trespass and many land management problems.

The Department of Natural Resources and the Department of Transportation view this as an opportunity to negotiate the general issue of access across park lands with the federal government and as additional mechanism to their statutory authorities for securing access. However, neither seems particularly interested in assuming the costs associated with assuming management authority. The cost to the state includes extensive inventory, evaluation, historical documentation of use, but also includes costs associated with the court cases to adjudicate each claim and resolve the associated legal questions, with respect to use and management.

#### What Is the Issue Surrounding Maps in the Park Plans?

February 9, is the final date for comment for nine National Park Plans within Alaska. The idea was proposed to include maps in each plan depicting the location of potential RS 2477. Because these maps are based on information of questionable reliability, are not actual access routes but only potential routes for assertion, and are viewed to encourage trespass, their inclusion has been opposed by the Alaska Federation of Natives and others. Additionally it is believed that including the maps in the plans will help promote use of these trails and create problems for adjacent landowners and in-holders. The federal government has indicated they have found the inclusion of these maps in the best public interest, but the state has taken no formal position on this issue.

#### Alternative Approaches

Apart from the controversy surrounding this issue, there is the question about whether an RS 2477 assertion program is necessary to protect the state's interest. The state can use the existence of this law to argue its right to access on a case by case basis when it is needed in the context of trying to carry out a high priority capital project or plan. This is an alternative to the current approach of creating a program to look at each of some 1500 or 2000 potential roads and trails and deciding on each one of them regardless of whether the public has expressed concern about access along these routes.



# United States Department of the Interior

OFFICE OF THE SECRETARY  
WASHINGTON, D.C. 20240

NOV 13 1985

## Memorandum

To: Director, Fish and Wildlife Service  
Director, National Park Service

From: Assistant Secretary for Fish and Wildlife and Parks /s/ William P. Borja

Subject: Identification and Assertion of Rights-of-Way by the State of Alaska or Other Claimants Under RS2477 Grant

As you know, the State of Alaska has begun a program of identifying possible rights-of-ways within the Alaska units of the National Park Service and the Fish and Wildlife Service. Since my last visit to Alaska I have given this program some thought and requested my Special Assistant in Alaska to chair a task force on the matter.

Of immediate concern is how we respond to the efforts of the State, or any other party, in receiving claim assertions or maps that identify possible rights-of-ways. While in Alaska I made the decision that it was in the public interest to include the maps provided by the Chairman of the Alaska State Senate Transportation Committee as an appendix in the Park Service General Management Plans. The inclusion of these maps in the GMP's provides the public general notice that the State believes there are potential pre-existing rights-of-ways in the park units. I am informed that normally the claim assertion process does not afford public notice and therefore have insisted that we include these maps in the plans.

It is important to recognize the difference between the "identification" of possible rights-of-ways and the formal assertion of a right-of-way claim under the RS2477 grant. The inclusion of these "identification maps" in no way establishes or recognizes a right-of-way or relinquishes rights-of-ways not identified. The map simply alerts the public and unit managers that these rights-of-ways may exist within the park or refuge under the RS2477 grant. I believe the inclusion of the maps in our plans to be in the public interest.

The State is also providing "identification" maps for each of the refuges in Alaska. It is my decision that each Comprehensive Conservation Plan for the refuges include these maps at the earliest practicable opportunity.

Although I recognize that some of the CCP's are finished and others are close to being completed, I ask you to include the maps in the proper

areas of the plans. It would be most effective to have these maps available in the DRAFT CCP's presented for public review. Each of the maps must be properly titled to assist plan reviewers in understanding that the maps only "identify" "possible" rights-of-ways within the refuge.

My staff in Alaska is in the process of providing, for our review, DRAFT guidelines on the receipt and processing of formal RS2477 claim assertions. The Bureau of Land Management in Alaska and in Washington, D.C. has been most helpful in this effort and we are building on their experience in this area. It is my intent to have you review the DRAFT Guideline for the receipt and processing of RS2477 claim assertions by the Fish and Wildlife Service and the National Park Service in Alaska soon.

At present neither agency has guidelines in this area although BLM does. Given the very complex legal and land management questions involved, guidelines applicable to NPS and FWS lands will be needed. It is also my intention to formally publish these guidelines in the Federal Register

Please advise if you have any specific concerns regarding our approach to this problem. The principal contact in my office for the RS2477 issue is Ric Davidge (907) 786-3435.

cc: Bob Gilmore, Regional Director, FWS  
Boyd Evison, Regional Director, NPS  
Ric Davidge, Special Assistant to Regional Director, FWS  
Wern Higgins, Alaska Land Use Council  
Secretary's Reading File (2)

FH:Horn:mr:11/6/25:343-4416

15140 Mesa Pl.  
Anchorage, AK 99516  
November 23, '85

Rep. Bette Cato  
Box 775  
Valdez, AK 99686

RS 2477, Rights-of-Ways of historic trails through federal lands, is in my estimation one of the most important issues facing the state today. Comment on the draft Policy and Procedures document issued Nov. 6th by DNR/DOT, which I hope you have, will continue until Dec. 20th. I have listed below what I feel to be the most crucial points of the document that need revision.

There are some good points set forth in the document; especially important is allowing for public input and the point that assertion decisions be based not just on facts but also with regards to the best interest of the state.

Points that in my view need revision during this short review period are:

1) Section V-Management (p.18) My gravest concern regards management of a validated claim--Section V. Should the state have sole authority to regulate use even in national parks/preserves it could spell disaster for a park's ability to maintain wildlife/ecology. This then could result in a significant decrease in tourism. Such potential is present right now in our most popular national park--Denali. If an RS 2477 claim is validated there without Park Service's ability to control or jointly control use, the result would be devastating. No where in this document or elsewhere can I find where the Park Service is allowed control over 2477 usage. This serious deficiency needs correction.

2) Sec. IV-B (?) page 15. Once an assertion has been determined to be in the state's best interest the document states the route shall be identified on the state status plats. This procedure in my estimation, is extremely dangerous and only invites misuse of the trail, despite any disclaimer. If the state is not willing to take total responsibility for ensuring proper use of trails (as stated on the bottom of p. 15) then it should not place such trails on the maps. It might also be illegal to do so until final validation by the court.

3) Sec. IV-B Assertions: condition(s) that must be present for the state to initiate a formal assertion. The document states that only one condition need be present before asserting. Condition 4 is simply a formal request to pursue an assertion. I believe several of the six conditions listed should be met before the state decides to assert, thus possibly avoiding a politically motivated assertion request. The last condition however I feel should be deleted because it merely involves enhancing our legal position and our right to valid and existing claims is already guaranteed in ANILCA.

To research, assert, litigate, survey for cultural resources and then build/manage 2477 rights-of-ways will be expensive and lengthy--more so than most people and legislators realize. Considering that the 1974 inventory of trails that is being redrawn (without up-to-date data) for possible inclusion in CSU's management plans is not a complete list of 2477's, I question the need to spend the money on the maps. Indepth research will be needed before any assertion is made and the state's right to assert is guaranteed in ANILCA regardless of any presently identified trail, thus rendering the 1974 redrawn maps unnecessary. I would hope you would examine closely any future attempts to expend money for such purposes.

There will be a meeting on December 3rd at 10AM in DNR's Commissioner's Conference Room, 12th floor Frontier Building, Anchorage. I hope you will comment on the problems I have outlined. Public input is vital on such issues; I value the opportunity to do so and wish to speak to you in person on these points.

Sincerely,

A handwritten signature in cursive script that reads "Dianne Holmes".

Dianne Holmes,  
345-1514



# HOUSE OF REPRESENTATIVES

## BUSH CAUCUS CHAIRMAN

March 4, 1986

FILE  
RS 2477

Bill Horn, Assistant Secretary  
Fish and Wildlife and Parks  
United States Department of the Interior  
Interior Building  
C Street between 18th and 18th Street N.W.  
Washington, D.C. 20240

Dear Mr. Horn:

Over the next two or three months you will have an opportunity to consider the comments on nine National Park Management Plans. It is our understanding that the Department of Interior intends to consider including in these plans, maps of hundreds of "RS 2477" rights-of-way for potential assertion by the state. As representatives of rural Alaska we are alarmed by this, and are deeply concerned about the potential impacts that these invalidated rights-of-way could have on the public.

This situation poses a serious threat to many rural people who are in-holders or owners of land adjacent to these possible roads and trails. These landowners are likely to experience serious problems with trespass and land management if the use of these possible RS 2477 rights-of-way is promoted by depicting them on maps in the park plans. We believe that despite any written disclaimers about the status of these routes, inclusion of the maps in the plans will mislead the public into thinking that these routes exist and that they can be used.

A park plan like any other land management plan is intended as a tool for resolving or avoiding land use problems. Accordingly, it seems pointless to include these maps if it will only serve to create more problems than it would resolve.

The inclusion of maps depicting potential RS 2477 rights-of-way is especially distressing because the legal uncertainties and practical questions surrounding RS 2477s are so great, and because it is the state and not the federal government who bears the cost associated with resolving these questions. In addition it is the state and not the federal government who must assume any management responsibilities for these rights of way.

Bill Horn  
March 4, 1986  
Page Two

We further oppose the inclusion of these maps in the plans because, as we understand it, the RS 2477 rights-of-way that are depicted are being included despite a lack of sufficient information to document their existence.

While we have no objection to identifying and providing access where access is appropriate, we do not believe that including the maps helps address any problems with access there may be. Given that the state and not the federal government bears the cost of management and validation of these assertions, it seems that the process of deciding when and how to assert RS 2477 rights-of-way should only proceed after public review.


In addition, it is our view that without these maps the state has not lost any opportunity to assert one of these rights-of-way at a later date if it so chooses. However, by including these maps, rural Alaskans and Native landowners will be put in a position of unnecessary risk.


These concerns about RS 2477 rights-of-way have been voiced by the Alaska Federation of Natives, Northway Natives, Inc., Cook Inlet Regional, Inc., Bethel Native Corp., Evansville, Inc., Ahtna, Inc., and others. For this reason, we believe that the inclusion of these maps in the plans would exhibit a blatant disregard on the part of the federal government for the concerns these groups have raised.

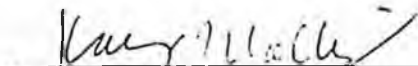
As the final decision maker on this matter within the Department of Interior, we would appreciate anything you could do to prevent any maps from being included in the National Park Plans maps which show any invalidated RS 2477 roads or trails.

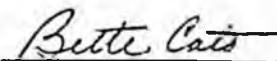
Thank you for your help and your concern.

Sincerely,

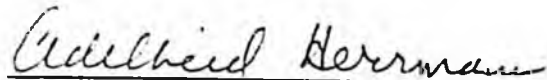
  
\_\_\_\_\_  
Jack Fuller  
Chairman, Bush Caucus  
Alaska State Representative


  
\_\_\_\_\_  
John Sackett  
Alaska State Senator


  
\_\_\_\_\_  
Kay Wallis  
Vice-Chairman, Bush Caucus  
Alaska State Representative

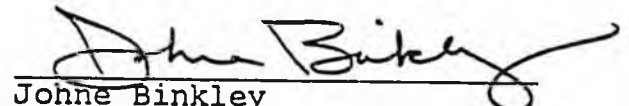
  
\_\_\_\_\_  
Bette Cato  
Alaska State Representative

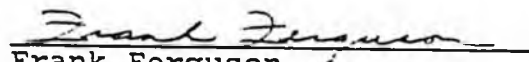
Bill Horn  
March 4, 1986  
Page Three

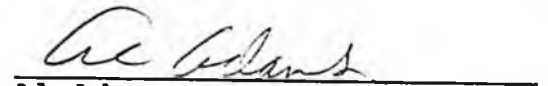
  
Adelheid Herrmann  
Alaska State Representative

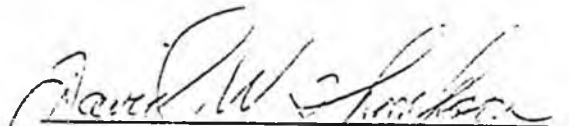
  
Ben Grussendorf  
Alaska State Representative

  
Fred Zharoff  
Alaska State Senator

  
John Binkley  
Alaska State Representative

  
Frank Ferguson  
Alaska State Senator

  
Al Adams  
Alaska State Representative

  
David Thompson  
Alaska State Representative

FEB 12 1986

# Alaska State Legislature

## Senate Transportation Committee



Sen. John B. (Jack) Coghill, Chairman  
Sen. Paul Fischer, Vice-chairman  
Sen. Mitch Abbott  
Sen. Jim Finks  
Sen. Joe Josephson

2/17  
yie  
RS 2477

Douch V  
Juneau, Alaska 99811

February 5, 1986

Dear Interested Party:

We are pleased to transmit, for your review, the first in a series of reports on the identification of Alaskan Historical Trails. Some of the routes in this report are mail trails, freight routes and other commerce-related routes dating back to the 1880's. Under the Revised Statute of 1866, commonly known as RS 2477, possible rights-of-ways exist for the State of Alaska.

This report identifies historical roads and trails for eight National Park and nine U.S. Fish and Wildlife Service draft management plans.

The purpose of these identifications is to allow current or future flexibility in planning for roads, trails and other rights-of-way for the State, individuals, municipalities, resource users, large land owners (like Native corporations) and other interested parties.

It is the intent of the Alaska Senate Transportation Committee to insure that these trails are not ignored by the U.S. Federal Government and are identified as historic access routes of this state. If you or any of your constituents have comments on this report, feel free to contact this office.

Sincerely,

A large, stylized handwritten signature in black ink, appearing to read "John B. Coghill".

John B. Coghill  
Chairman, Alaska Senate Transportation Committee

enclosure

For copy of report see LLIB document # 86002-10  
or Senate Transportation Committee 1985-86 files.

**Senate Transportation Committee  
RS 2477 Task Force  
Report**

**Submitted By  
Malcolm B. Roberts  
and  
Valerie Taliman Chavez**

**January 17, 1986**



# RECORDS CERTIFICATION

I, the undersigned, an employee of the State of Alaska, do hereby certify that the microfilm images on this microform are accurate reproductions of the original records of the State of Alaska as accumulated during the regular course of business, and that it is the established policy and practice of this State to microfilm its records and to dispose of the original records after microfilm reproductions have been made.

*James O. Smith*  
Signature of Camera Operator

*10/31/89*  
Date

SJR

26

# COMMITTEE REPORT

## HOUSE

(7)

FURTHER:

5/9/85

Date: \_\_\_\_\_

The Committee on TRANSPORTATION has had SJR 26

Relating to the payment of just compensation to landowners for certain rights-of-way across land in Alaska.

under consideration and recommends:

do pass [ ] do not pass

[ ] do pass with attached amendments(s)

[ ] replace with CS for \_\_\_\_\_ [ ] same title

[ ] new title and recommends \_\_\_\_\_

[ ] AND attaches a "Letter of Intent" [ ] New Fiscal Note

[ ] reports it back without recommendation  Zero Fiscal Note Attached

[ ] referred to the \_\_\_\_\_ Committee

MEMBERS SIGNING  
DO PASS

MEMBERS HAVING  
OTHER RECOMMENDATIONS:

Bette Cato  
Maligalber  
Mike Du  
Walt Furnace  
Adelheid Herrmann  
Richard Smith

\_\_\_\_\_  
\_\_\_\_\_  
\_\_\_\_\_  
\_\_\_\_\_  
\_\_\_\_\_

Bette Cato  
CHAIRMAN

STATE OF ALASKA 1986 LEGISLATIVE SESSION  
FISCAL NOTE

Revision Date : \_\_\_\_\_

**REQUEST**

Bill/Resolution No. : SR 26  
 Title : payment of just compensation  
to landowners for certain  
rights-of-way across land in AK  
 Sponsor : GOCHILL  
 Requestor : \_\_\_\_\_  
 Date of Request : \_\_\_\_\_

**FISCAL DETAIL**

Agency Affected : \_\_\_\_\_  
 BRU : \_\_\_\_\_  
 \_\_\_\_\_  
 Components : \_\_\_\_\_  
 \_\_\_\_\_

**EXPENDITURES/REVENUES : (Thousands of Dollars)**

OPERATING	FY 86	FY 87	FY 88	FY 89	FY 90	FY 91
PERSONAL SERVICES						
TRAVEL						
CONTRACTUAL						
SUPPLIES						
EQUIPMENT						
LAND & STRUCTURES						
GRANTS, CLAIMS						
MISCELLANEOUS						
<b>TOTAL OPERATING</b>	0	0	0	0	0	0
<b>CAPITAL</b>	0	0	0	0	0	0
<b>REVENUE</b>	0	0	0	0	0	0

**FUNDING : (Thousands of Dollars)**

GENERAL FUND						
FEDERAL FUNDS						
OTHER						
<b>TOTAL</b>	0	0	0	0	0	0

**POSITIONS :**

FULL-TIME						
PART-TIME						
TEMPORARY						

ANALYSIS : Attach a separate page if necessary

Prepared by : Amy Masser Daugherty Phone : 465-4858  
 Division : House Transportation Committee Date : 3/12/86  
 Approved by Chairman *Bette Cato* Date : 3/12/86  
 Agency : \_\_\_\_\_

Distribution (by Agency preparing fiscal note) :

- Legislative Finance
- Legislative Sponsor
- Requestor
- Office of Management and Budget
- Impacted Agency(ies)

Introduced: 4/29/85  
Referred: Transportation

1 IN THE SENATE

BY COGHILL

2

SENATE JOINT RESOLUTION NO. 26

3

IN THE LEGISLATURE OF THE STATE OF ALASKA

4

FOURTEENTH LEGISLATURE - FIRST SESSION

5

Relating to the payment of just compen-

6

sation to landowners for certain rights-

7

of-way across land in Alaska.

8

BE IT RESOLVED BY THE LEGISLATURE OF THE STATE OF ALASKA:

9

WHEREAS the Federal Government created certain rights-of-way for  
10 highway purposes across land in the state under Public Land Order 601,  
11 Public Land Order 757, Department Order 2665, and Public Land Order 1613;  
12 and

13

WHEREAS the rights-of-way created by the Federal Government were not  
14 identified in the patents issued to Alaska homesteaders nor were the  
15 original homesteaders informed as to the location or true width of the  
16 rights-of-way claimed for highway purposes by the Federal Government across  
17 their land; and

18

WHEREAS the original homesteaders and their successors in interest  
19 have had no knowledge of the claim of the Federal Government to the rights-  
20 of-way along or across their properties and have often utilized and im-  
21 proved the portion of the right-of-way claimed by the Federal Government;  
22 and

23

WHEREAS the enforcement of the rights-of-way would be unfair to home-  
24 steaders who entered their property between August 1949 and Alaska state-  
25 hood in 1959; and

26

WHEREAS the rights-of-way created by the Federal Government were not  
27 recorded in any territorial or state recording office for the purpose of  
28 public notice; and

29

WHEREAS the right to utilize the rights-of-way for highway purposes

1 was conveyed to the state in 1959; and

2 \* WHEREAS the United States Department of Transportation has declined to  
3 pay federal highway funds to the state to allow the state to pay just  
4 compensation to the landowners whose properties are affected by the rights-  
5 of-way; and

6 WHEREAS U.S. Senator Ted Stevens has attempted in the Federal Aid  
7 Highway Act of 1970, sec. 138, to require the United States Department of  
8 Transportation to compensate the State of Alaska for money paid as just  
9 compensation for the taking and utilization of the rights-of-way;

10 BE IT RESOLVED by the Alaska State Legislature that the Alaska delega-  
11 tion to U.S. Congress is urged to introduce and support legislation to  
12 require reimbursement by the United States Department of Transportation to  
13 the State of Alaska for money paid by the state as just compensation for  
14 the use of any right-of-way created, established, or claimed under Public  
15 Land Order 601, Public Land Order 757, Department Order 2665, and Public  
16 Land Order 1613.

17 COPIES of this resolution shall be sent to the Honorable Ted Stevens  
18 and the Honorable Frank Murkowski, U.S. Senators, and the Honorable Don  
19 Young, U.S. Representative, members of the Alaska delegation in Congress.

## TAKING OF RIGHTS-OF-WAY WITHOUT COMPENSATION

In recent years there has been a tremendous amount of road construction by the State of Alaska to serve the needs of the State's growing population and economic development. An important part of building new roads and expanding old ones is establishing the right-of-way upon which the road can be constructed. In the Lower 48 and, to some extent in Alaska, when a state wishes to construct a road it purchases the right-of-way across private land either by direct negotiation or by condemnation. Thus, a private land owner whose property is effected by a highway is compensated for the loss of the use of his property.

This is not so for a large number of land owners in Alaska. The State of Alaska has determined that it can take rights-of-way and expand existing roads over private property without compensation to the land owners based upon some obscure federal regulations and statutes, despite the fact the Alaska State Legislature has already made one attempt to prohibit such takings.

In order to understand how the State can claim an easement or right-of-way for highway purposes across private land without paying compensation one must look at the history of road development in Alaska. Prior to 1947, there were two primary ways by which roads could be established. The first was by appropriation. Under the doctrine of appropriation, if the federal government wished to build a road, it could do so on public lands simply by expending money for the construction of the road. As a matter of custom the width of such roads was generally 33 feet either side of the center line.

Roads were also established prior to 1947 under a special federal statute (48 U.S.C. §932) which granted the right to the public to construct highways across vacant and unappropriated federal public lands. Several territorial enactments established a right-of-way along all section lines in the state four rods (66 feet) wide.

Following World War II numerous veterans found Alaska an appealing place to live and migrated to our state, These Homesteaders soon had identified parcels for entry and proceeded to lawfully obtain title to these lands. The Department of Interior which was responsible for the construction of most roads in Alaska through the Alaska Road Commission soon discovered that

its road construction could not keep up with the pace of settlement. Homesteaders would often enter the property before the Alaska Road Commission could build a road by appropriation. Once the homesteader entered the property the right to build a road by appropriation was lost since the property was no longer considered public lands.

To remedy this problem, Congress passed a law in 1947 requiring a general reservation for highway rights-of-way be placed in all patents where the homesteader entered after July 24, 1947. It was envisioned that as the Alaska road network developed in the territory, the Alaska Road Commission could then construct a road across the patented property even though it was no longer in the hands of the federal government.

Unfortunately, the 1947 law did not establish where the roads were or their width. This placed the homesteader at risk, that, at any time in the future, a road could be constructed across his property. In 1949 the Department of Interior attempted to clarify this problem by publishing Public Land Order No. 601 which established the width for various types of roads in Alaska. The Public Land Order withdrew from the public domain strips of land along all highways in Alaska. By withdrawing the strips of land the federal government actually made those portions of federal public lands unavailable for homesteading.

PLO 601 established several classifications of roads. For through roads such as the Alaska Highway, Richardson Highway, Glenn Highway, Haines Highway, and Tok Cutoff, the right-of-way was 150 feet either side of center line or 300 feet total. For feeder roads such as the Steese Highway, Elliott Highway, McKinley Park Road, Anchorage-Porter-Indian Road, etc. the rights-of-way was 100 feet either side of center line or 200 feet total. The last classification was entitled local roads and represented a withdrawal of 50 feet either side of center line or 100 feet total. However, unlike the through roads and feeder roads, local roads were not specifically identified by name.

The problem with PLO 601 was that homesteaders who entered their property after August of 1949 were often not told that their property might be effected by PLO 601.

The BLM was required, because of the withdrawal by PLO 601, to survey those withdrawals and to post them to their plats. Additionally they were required to tell a homesteader who entered the property and who claimed land under his application which was effected by the PLO 601 that his homestead could not include those lands which PLO 601 effected. The BLM did neither. The

cost and manpower involved in identifying and surveying the property effected by the Public Land Orders and posting it to the plats was beyond the physical and fiscal capability of the BLM in the late 40's and early 50's.

As a result of local BLM protest to Washington the Department of Interior recognized the difficulties inherent in the withdrawals under PLO 601. In 1951 therefore they published PLO 757 which ended the withdrawals as to local and feeder roads and simultaneously published Department Order 2665 which converted those withdrawals to easements. Therefore, a homesteader who entered the property after D. O. 2665 could claim up to the center line of a local or feeder road but would take subject to an easement in favor of the federal government. But, as had happened when PLO 601 was in effect, many homesteaders were not informed of the full nature of the federal government's interest in their property. Some homesteaders had the existence of the local or feeder road easement noted in their prepatented documents but many did not. The easement was never noted in the patent that was issued to them.

The last difficulty associated with these rights-of-way was that the withdrawal that had remained in effect as to through roads. Congress in the late 1950's decided to sell the withdrawn land to the adjoining land owners and convert the remaining through road withdrawals to easements. The Department of Interior published Public Land Order 1613 which converted the withdrawals to easements and the underlying fee was to be sold to the then current adjoining land owner.

The Department of Interior did not immediately institute the program because of Statehood in 1959. During the transition phase much of the federal responsibility for highways and highway rights-of-way passed to the State of Alaska. The State claims its interest to the rights-of-way pursuant to a quitclaim deed issued by the Federal Government in 1959. The State did not bother to record the quitclaim deed until 1969. Thus, there was no document of record in a recording district by which the State claimed any title. The United States government had also never placed the easements of record in the territorial commissioner's office (the predecessor to recorders office).

In the mid 1960's the Bureau of Land Management once again rediscovered its obligations under PLO 1613 to convey the land to the adjoining land owner. It sent out to many of the adjoining land owners notices that they had the right to purchase the underlying fee to the highway along their property. Some of the adjoining land owners paid the purchase price. However, because

of the general freeze on the conveyancing of federal lands in Alaska the federal government failed to issue patents to those individuals.

In the last two years the BLM has once again discovered its obligations under PLO 1613 and have now made the property available to the adjoining land owners, but at today's prices. Further, where the 1965 adjoining land owner had filed an application to purchase and paid his purchase price in 1965, the BLM will now issue the patent to him and not the current adjacent land owner. This causes a great concern among current land owners who believed that they owned the property in front of their homes and businesses. It is conceivable that not only will they have an interloper between themselves and the highway but perhaps even a loss of access to their property.

In 1966, the Alaska legislature became aware that the State was building certain roads along these federally created highway rights-of-way without paying compensation. The only land owners which were effected by this unfair taking were those who entered the property after July of 1947 and before statehood. All other Alaskans were entitled to compensation if such a taking occurred on their property.

Representative Hillstrand bought the issue before the Alaska legislature and they virtually unanimously agreed that such a taking was unfair and unjust to the land owners. The legislature in 1966 therefore passed the Right-of-Way Act of 1966 which barred the state from taking any further land under the grants by the federal government. Between 1966 and 1970 the State therefore paid citizens in Alaska for highway construction and expansion on their lands. Indeed, in 1970 the commissioner for the Department of Transportation testified before the United States Congress that the State had paid several million dollars to land owners in compensation for the federal rights-of-way which had been created in the 1940's and 50's.

In the early 1970's however the problem re-emerged. The rapid increase in the population of Alaska and development of its economy required the State to build additional roads and to expand existing roads to accommodate the growth. In the mid 1970's the State once again began to take property under the 1947 Act. When confronted with the 1966 Act which barred the State from taking property without compensation, the State came up with a legal theory circumventing the Act. In the late 1970's and early 1980's several cases went to the Alaska Supreme Court concerning whether the State had a highway right-of-way across private land which it could take without compensation. In each

of those cases the trial court after having heard the evidence and arguments by the State and land owners ruled in favor of the land owners. In each case the Alaska Supreme Court reversed.

The Alaska Supreme Court's reversal rests on two weak premises. First, that the Alaska legislature in 1966 intended only to end those easements under the 1947 act. The Court's second premise was that the 1947 Act was an independent statute and did not modify the prior act authorizing the Secretary of Interior to build roads in Alaska. The Court found that that prior legislation which authorized the Secretary of Interior to build highways in Alaska permitted him to also create easements independent of the fact that Congress in 1947 modified the law to require that those easements be placed in the patent. Since Department Order 2665 states that it is promulgated under the Department of Interior's responsibility to construct roads in Alaska Department Order 2665 survives the 1966 Act and is not affected by it.

The position of the Alaska Supreme Court seems incredible. It is difficult to believe that in 1966 the Alaska Legislature was only doing away with the right of the State to take an easement under the 1947 Act, which was at least identified to the land owner in his patent, and not prohibit the taking of a concurrent easement which was not identified in the land owners patent. Indeed the premise of the Alaska Supreme Court is refuted by the BLM's own memorandum discussing these rights-of-way.

\* The most burdensome aspect of the highway right-of-way problem lies in the fact that the federal government mishandled the implementation of the programs. The only notice was published in the Federal Register. The Federal Register is a relatively obscure document to most people. Indeed in the late 1940's and 1950's the existence of the Federal Register, let alone the potential impact on their lives was not realized by most people. The rights-of-way were not placed of record against specific parcels and in cases where the statute or land order required that a map be made of the highway and placed of record with the BLM that was often not done. Further, over the years the State of Alaska in upgrading and improving highways has moved the location of the highway. Now it is difficult to know exactly where the highway was in the 1950's to determine how much property could be taken from the land owner without compensation.

Recently the State has aggravated the problem by permitting other activities to take place on the rights-of-way such as bike paths, horse trails, and utility lines but forced the entity

constructing this nonhighway use to place it on the far edge of the easement thus long before the road might have to actually be expanded, if at all, the easement is being utilized and the homeowner suffers from the loss of trees, shrubs, and use of his land as well as any improvements thereon.

It is this combination of factors which makes the taking by the State of Alaska unfair and inequitable. Lack of adequate notice to the original patentee, lack of notice contained in the patent, lack of notice to the general public except as published in the Federal Register, no recording of the easements in the recording district of the territory or State of Alaska, failure of the State of Alaska to record its quitclaim deed until 1969, and the belief that the 1966 Act by the Legislature ended once and for all the controversy, all contribute to make this taking without compensation extremely unfair.

It is clear that the legislative relief is required to close the loopholes created by the Alaska Supreme Court in the 1966 Act. It was unjust and inequitable then and it is unjust and inequitable now.

INTRODUCTION OF RESOLUTIONS (Senate)

Balanced Fed.  
Budget

SPONSOR SUBSTITUTE FOR SENATE JOINT RESOLUTION NO. 8, by Sen. Coghill. Requests Congress to propose and submit to the states for ratification an amendment to the U.S. Constitution that would establish rules governing constitutional conventions, and that those rules apportion the votes of the delegates on the basis of an equal number of votes for each state.

Requests Congress to propose and submit to the states an amendment to the U.S. Constitution that would require within four years after its ratification by the various states, in the absence of a national emergency, the total of all appropriations made by Congress for a fiscal year shall not exceed the total of all estimated federal revenue for that fiscal year.

Withdraws Legislative Resolve No. 1 of the Second Session of the Twelfth Alaska State Legislature (asked Congress either propose an amendment requiring a balanced budget, or in the alternative, to call a constitutional convention, the sole purpose of which would be to adopt such an amendment).

Introduced April 30 and referred to State Affairs and Judiciary.

Pmt. of Just  
Compensation to  
Certain Land-  
owners

SENATE JOINT RESOLUTION NO. 26, by Sen. Coghill. Relates to the payment of just compensation for the holders of certain landowners for certain right-of-way for highway purposes.

The Federal government created certain rights-of-way for highway purposes across land in Alaska under certain federal orders, but the rights-of-way thus created were never identified in patents issued to Alaska homesteaders nor were the original homesteaders informed as to the location or true width of the rights-of-way.

States that enforcement of the federal right-of-way would be unfair to homesteaders who entered their property between August of 1949 and statehood in 1959. The federal rights-of-way were never recorded in any territorial or state recording office and the right to use them for highway purposes was conveyed to the state in 1959. The federal government has refused to pay federal highway funds to the state to allow the state to pay just compensation to the landowners whose properties are affected by the rights-of-way, even though Sen. Stevens has attempted in the Federal Aid to Highway Act to require the federal government to compensate the state for money paid to the landowners for taking and using the rights-of-way.

The resolution urges Congress to introduce and support legislation to require reimbursement by the U.S. Dept. of Transportation to the State of Alaska for money paid by the state as just compensation for the use of any right-of-way created, established, or claimed under the four federal orders (Public Land Orders 601, 757, and 1613, and Department Order 2665).

Introduced April 29 and referred to Transportation. The five-day hearing notice rule was waived on April 30 so the bill could be heard in Transportation. Reported out this week--see p. 769.

UNITED STATES  
DEPARTMENT OF THE INTERIOR  
GENERAL LAND OFFICE  
WASHINGTON

IN REPLY PLEASE REFER TO

1751330 "F"

JAN 20 1939

The Director,

Division of Territories and Island Possessions.

My dear Dr. Gruening:

Referring to your memorandum under date of December 17, 1938, relative to proposed reservations for the construction of roads, bridges, and trails in the Territory of Alaska, I will be glad to confer with you or your representatives at any time you may so desire.

There is apparently no authority for the issuance of an Executive order for the purpose of imposing a road reservation upon any land in the Territory which may hereafter pass into private ownership, and I am not certain that it would be necessary or advisable to recommend the enactment of legislation for such purpose.

Section 2477, U. S. R. S., provides: "The right-of-way for the construction of highways over public lands, not reserved for public uses, is hereby granted." No action on the part of the Government is deemed necessary to the operation of this statute. This grant becomes effective upon the construction or establishing of the highway in accordance with the State or Territorial laws. No reservation for rights-of-way so acquired is included in the patent when issued for the lands affected. (26 L. D. 446).

The acts of January 27, 1905 (33 Stat. 616), and May 14, 1906 (34 Stat. 192), incorporated in sections 321 to 337 inclusive, of Title 48 U. S. C., provides for the construction and maintenance of roads, trails, and bridges, by the board of road commissioners. A reservation for rights-of-way for roads constructed in pursuance of the provisions of these statutes, may be included in patents for the

Rec'd for files  
Apr. 14-1939

JOHNSON 1939

lands affected, upon the filing of profile maps showing the location of the road in accordance with instructions of the Department of July 8, 1930.

Section 17 of the act of November 9, 1921 (42 Stat. 212), provides for the granting of public lands or reserved lands of the United States for Federal Aid Highways. Grants under this statute may be acquired by the filing of maps in accordance with the regulation thereunder and the approval of such maps by the Secretary of the Interior. A reservation for rights-of-way acquired under this statute is incorporated in the patent issued for the lands affected.

The width of the rights-of-way which may be acquired under the above-mentioned statutes is not specified. The width of rights-of-way established under section 2477 is governed by the laws of the States or Territories (22 L. D. 145). The width of rights-of-way for roads or highways established or constructed under the provisions of the acts of January 27, 1905, and May 14, 1906, or acquired under section 17 of the Federal Aid Highway Act of November 9, 1921, would seem to be a matter of discretion as to what is deemed reasonably necessary for the construction and proper maintenance of the particular road or highway and governed by the width as surveyed and shown on the profile maps, the maps being evidence of the right-of-way and the basis for insertion of the reservation in any subsequent patent for the lands affected.

With respect to the illustrations given in the correspondence accompanying your letter, it appears quite certain that neither an Executive order nor legislation could afford any relief. In other words, a right-of-way over an area which is embraced in an entry, legally initiated and maintained according to law, is either by agreement with the party having the entry or through condemnation proceedings.

The correspondence accompanying your letter indicates that you are familiar with the instructions issued by the Department on July 8, 1930, in regard to the inclusion of reservations for roads constructed by the Government in all cases where rights of persons seeking to acquire title to any of such lands were initiated subsequent to the construction of the road. In order to put into effect those regulations, this Office must be furnished with maps and field notes of all constructed roads as well as those hereafter completed, so prepared as to make it possible to have proper notes placed on the tract books and adequate reservations inserted in patents. As is

also indicated by your correspondence, this matter was called to the attention of the Secretary of War by the Department on September 3, 1930, but up to this time no maps or field notes pertaining to constructed roads or roads hereafter to be constructed have been received in this office.

We shall be glad to go into these matters more fully in the conference that you have proposed.

The enclosure accompanying your letter is returned herewith.

Very truly yours,

  
Commissioner.

Enclosure.

The President of the Senate,  
United States Senate.

v  
u  
a/v-10-1940

Sir:

I enclose a draft of a bill "To amend an act entitled 'An Act providing for the transfer of the duties authorized and authority conferred by law upon the board of road commissioners in the Territory of Alaska to the Department of the Interior, and for other purposes', approved June 30, 1938".

The purpose of the proposed legislation is to protect the interests of the United States in constructing roads in the Territory of Alaska by providing a right-of-way on lands, now public domain, to which patents may in the future be issued.

The Alaska Road Commission, operating under the Department of the Interior by virtue of the Act approved June 30, 1932 (47 Stat. 446), and financed by Federal appropriations, is engaged in the construction and maintenance of roads, roadways, highways, tramways, trails, bridges, and other similar works in that portion of Alaska outside the national forests. The greater part of the area on which the operations of the Alaska Road Commission are conducted is public domain, and the location of rights-of-way on such lands presents no problem growing out of private ownership. For the proper location of the road and in the interest of public service it is necessary in some cases, however, to cross lands to which title has passed from the United States. These instances are becoming more numerous as the population of the Territory increases. Obtaining rights-of-way across privately owned lands has in a number of cases presented difficulties calling for court action and requiring the expenditure of Federal funds.

It is proposed, therefore, that in all patents for lands hereafter taken up in the Territory there shall be inserted a provision reserving to the Government a right-of-way for roads, roadways, highways, tramways, trails, bridges and appurtenant works or structures constructed or to be constructed by the authority of the United States. A provision accomplishing this may, it is thought, be inserted as an amendment to Section 2 of the Act approved June 30, 1932, supra., and the draft of the bill which I transmit has been written

ICKES 1940

accordingly. The proposed amendment is similar to the provision of the Act of August 30, 1890 (26 Stat. 391), which reserved rights-of-way for canals on lands west of the one hundredth meridian and is also similar to the provisions of the Act of March 12, 1914 (38 Stat. 505), in which rights-of-way for railroads were reserved to the United States in all patents for lands thereafter taken up in the Territory of Alaska.

The Director of the Bureau of the Budget has informed me that there is no objection to the presentation of the proposed legislation to the Congress.

Very truly yours,

*(Sgt) Harold S. Dickow*  
Secretary of the Interior.

PWC:abc.

Enclosure 1446881.

UNITED STATES  
DEPARTMENT OF THE INTERIOR  
OFFICE OF THE SECRETARY  
DIVISION OF TERRITORIES AND ISLAND POSSESSIONS  
WASHINGTON

February 4, 1943.

MEMORANDUM for Mr. Thoron:

The following is an outline of the background in this matter:

The purpose of the proposed legislation is to protect the interests of the United States in constructing roads in the Territory of Alaska by reserving a right-of-way on lands, now public domain, to which patents may in the future be issued.

The Alaska Road Commission, operating under the Department of the Interior by virtue of the Act approved June 30, 1932 (47 Stat. 446), and financed by Federal appropriations, is engaged in the construction and maintenance of roads, roadways, highways, tramways, trails, bridges, and other similar works in that portion of Alaska outside the national forests. The greater part of the area on which the operations of the Alaska Road Commission are conducted is public domain, and the location of rights-of-way on such lands presents no problem growing out of private ownership. For the proper location of the road, and in the interest of public service, it is necessary in some cases, however, to cross lands to which title has passed from the United States. These instances are becoming more numerous as the population of the Territory increases. Obtaining rights-of-way across privately-owned lands has in a number of cases presented difficulties, calling for court action and requiring the expenditure of Federal funds.

A case of this kind occurred two or three years ago in connection with the construction of a bridge across a stream adjoining a certain privately-owned mining claim. The owner of the land claimed that his property was very valuable because of a placer gold mine, and asked an exorbitant price for the right-of-way necessary in connection with the construction of the bridge. This resulted in considerable delay and expense. As a consequence of this and other like instances, the Alaska Road Commission, the Governor of Alaska, and Mr. Parks, the Cadastral Engineer of the Land Office, became convinced that legislation to reserve rights-of-way in future patents of land taken from the public domain, is desirable.

In response to a request from the Road Commission, the proposed legislation was drafted in this Division and submitted to the Department for consideration. It was discussed at a meeting of the Department Legislative Committee, which did not approve favorable action on the bill, presumably because of questions raised in the meeting as to whether legislation of this kind would not have a tendency to retard settlement in Alaska. Suggestion was also made that the bill should provide for payment of damages to crops and improvements on rights-of-way when

HAMPTON 1943

utilized by the United States. Such a provision is included in the most recent draft of the bill. As stated in Mr. Page's memorandum of September 18, apparently it was the opinion of the Legislative Committee that the bill was not of sufficient importance to justify its submission to Congress at that time, as such action might have resulted in deferring more urgent Alaska legislation which the Department proposed to submit.

In view of the foregoing, the bill was not submitted to the last session of Congress, and apparently it is again up for consideration in connection with the legislative program of the Department for the present session.

*Ruth Hampton*  
Ruth Hampton,  
Assistant Director.

*Noted*  
*RW*



UNITED STATES  
DEPARTMENT OF THE INTERIOR  
BUREAU OF LAND MANAGEMENT  
Anchorage, Alaska

SEP 21 1949  
Alaska Road Commission  
Juneau, Alaska

September 19, 1949

Colonel John Hoyes  
Commissioner of Roads  
Alaska Road Commission  
Juneau, Alaska

ARG OFC  
COL N  
ARG OFC  
GRI  
WHD  
GHS

Dear Colonel Hoyes:

Reference is made to the letter from Mr. Ike P. Taylor, Chief Engineer, Alaska Road Commission, dated July 28, 1948, in which he states in reference to our memorandum of July 25, that:

"One print each of the plans of all the new roads we have located in the past few years have been forwarded to your Office. Please advise if it is now necessary for the Alaska Road Commission to submit three additional prints of these maps to the District Land Offices concerned with the written application, as outlined in your memorandum.

"For your information, the plan maps of our road locations are on a scale of 400 feet to the inch and one print to cover a road location such as that, for instance, from the Forest Boundary to Homer on the Kenai Peninsula, 129 miles, would require approximately 320 square feet of blueprinting. The three sets required in your memorandum would total approximately 1,000 square feet."

An examination has been made of the more recent maps of highways filed by the Alaska Road Commission, namely, those of the Fairbanks-Chena Hot Springs, Paxson-McKinley Park, and the Forty Mile roads. These maps are excellent for general information, but they do not show the width or the lateral limits of the right-of-way with relation to the legal subdivisions of the public lands where surveyed. The maps are therefore incomplete for the purpose of notation of the tract book records under departmental instructions of January 13, 1916 (44 L.D. 513), as contemplated by our memorandum of July 25, 1949. Unless the lateral limits are shown, where the lands are surveyed, it cannot be definitely determined, for the purpose of posting, what subdivisions are affected.

As stated by Mr. Taylor, the maps in question are prepared on a scale of 400 feet to the inch. For your purposes these are excellent work scale maps, but for use in district land offices they pose a difficult problem of filing and handling, and the general scale as provided in the Department's rights-of-way

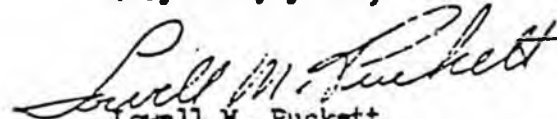
PUCKETT 1949

regulations (43 CFR, Parts 244 and 245) is 1000 and 2000 feet to the inch. If this scale is adopted by the Alaska Road Commission, it would reduce the length and size of the maps and effect a considerable saving in filing space.

We greatly appreciate your sending some of your work maps which have been used in connection with land classification work. These, we believe, are not in the form that can be efficiently used for filing in the District Land Offices.

In connection herewith, attention is called to the act of June 30, 1932 (47 Stat. 446, 48 U.S.C. Sec. 321a, seq.), under which the Alaska Road Commission is authorized to construct roads and highways over public lands in Alaska. This act contemplates that maps of definite location of roads to be constructed shall be filed with the Bureau of Land Management. Obviously, the authority to construct roads as provided by the act, necessarily, by implication if not otherwise, authorizes the right to appropriate the rights-of-way for such roads. It is therefore believed that if the maps of the rights-of-way for the roads and highways constructed or established under authority of the 1932 act, showing the width of the rights-of-way appropriated, were filed and recorded in the District Land Office, in accordance with instructions of January 13, 1916 (44 L.D. 513), that the Government's rights in and to the roads and rights-of-way would be amply protected under the act as well as R.S. 2477 (43 U.S.C. Sec. 932), without the necessity of any withdrawals.

Very truly yours,



Lowell M. Puckett  
Regional Administrator

AB/tp



UNITED STATES  
DEPARTMENT OF THE INTERIOR  
ALASKA ROAD COMMISSION  
JUNEAU, ALASKA

December 1, 1949

Mr. James P. Davis, Director  
Division of Territories and Island Possessions  
Department of the Interior  
Washington 25, D. C.

My dear Mr. Davis:

At a recent meeting with Mr. Lowell Puckett, Regional Administrator, Bureau of Land Management, the method of handling withdrawals or reservations for roads rights-of-way was fully discussed.

The immediate problem is our deficiency in accurate maps of old roads which are required by the District Land Offices in connection with locating entrymen and in issuance of patents.

It was brought out by Mr. Puckett that because of the language of Public Land Order 601, all entries in surveyed areas affected by a road must be limited to one side only of the existing road. This is because the order used the word "withdrawn" and the Bureau of Land Management has ruled that no new entry can be made covering noncontiguous areas. One solution of the problem has been proposed by Mr. Puckett to his Washington office. Under Land Decisions Volume 43, page 551, it was held that a right-of-way withdrawal did not render the tracts lying on opposite sides of the withdrawn strip noncontiguous, and an entry embracing both sides of such strip should be allowed. I desire to strongly support Mr. Puckett's request and urge favorable consideration. Application of this decision would avoid such present confusion. By the time entrymen apply for patents in future, it is planned to have available in the District Land Offices accurate maps of our roads.

We believe the best solution of this problem would be a revision of Public Land Order 601 to change the language to read "are hereby reserved from all forms of appropriation". This language would be in accordance with the act of July 24, 1947 (Pub. Law 229, 80th Cong., 1st Session, 48 U.S.C., 1946 Ed., Supp. 1, 321D). It is our contention that this law was intended to avoid the difficulty of determining for each entry or patent the exact location of the road. The act provides in part:

"In all patents for lands hereafter taken up, entered, or located in the Territory of Alaska, and in all deeds by the United States hereafter conveying any lands to which it may have

NOYES 1949

reacquired title in said Territory not included within the limits of any organized municipality, there shall be expressed that there is reserved, from the lands described in said patent or deed, a right-of-way thereon for roads, roadways, highways, tramways, trails, bridges and appurtenant structures constructed or to be constructed by or under the authority of the United States or of any State created out of the Territory of Alaska."

It will be noted the act provides for a blanket reservation for rights-of-way for roads constructed or to be constructed. It is our contention that determination of the exact location of a road now existing through an entry made after the date of approval of the act is not necessary. The history of the bill indicates this was one of the specific difficulties to be corrected. The other was to avoid the necessity of obtaining easements for future roads which obviously could not be described in the patent.

The actual width of right-of-way to be reserved is determined by the class of road. It is believed Public Land Order 601 was primarily intended to establish these widths. With this information in the District Land Offices, entrymen or applicants for patent can be informed of the width of right-of-way in each case. It is probable certain roads will be reclassified in the future, in which case the right-of-way width would be changed. It is recommended favorable consideration be given to a revision of Public Land Order 601 to permit the Alaska Road Commission full latitude of operation under Public Law 229.

Sincerely yours,

John R. Royes  
Commissioner of  
Roads for Alaska

cc: Mr. Puckett



UNITED STATES  
DEPARTMENT OF THE INTERIOR  
BUREAU OF LAND MANAGEMENT  
Anchorage, Alaska

April 3, 1952

Mr. Lyander C. Smith  
Box 2068  
Anchorage, Alaska

Dear Mr. Smith:

By letter of March 29, you asked me to define the maximum legal right-of-way to which the Alaska Road Commission is entitled in those instances where entry was made and residence established prior to the construction of the road, and where subsequent patent contains no provision for road right-of-way.

We are unable to determine that there was a definition of the widths of rights-of-way by regulation or statute prior to Public Land Order 601 of August 10, 1949. Any legal settlement upon the land or filing made upon the land prior to August 10, 1949, in which legal occupancy and filing was carried through to consummation, rendered Public Land Order 601 inoperative, and no claim to a width of right-of-way as defined in Public Land Order 601 can be valid, in our opinion.

The act of July 24, 1947, 61 Stat. 412, 16 U.S.C., Sec. 321d, provided for the reservation of right-of-way for roads in patents and deeds on lands, the rights to which were inaugurated after the effective date of the act. This act did not, however, specify the widths of the rights-of-way.

It would appear that the acquiring of road rights-of-way before July 24, 1947, had been done by amicable agreement or condonation.

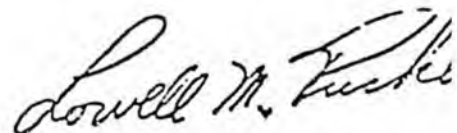
Chapter 19, Session Laws of Alaska 1923, Section 1721, reserved a strip between sections 4 rods wide for public highways with the section line being the center of such highway. However, the 1923 law is listed as invalid in the new Alaska Code and we have been advised by the Attorney General that it is considered that this act is in fact invalid. I know of no test case that has been brought to test the validity of the law.

PUCKETT 1952

I understand that the legislature, at its last session, passed a law designating certain section lines on lands owned by the Territory as highway rights-of-way. Perhaps you are more familiar with this act than I.

I am uncertain as to the origin of the adoption of 66 feet as the standard width of right-of-way in Alaska prior to the promulgation of Public Land Order 601. Public Land Order 601, which together with Order No. 2445, enclosed, have established widths of rights-of-way for highways in Alaska.

Very truly yours,



Lowell M. Fickett  
Regional Administrator

Copy to Commissioner  
Alaska Road Commission



# STATE OF ALASKA

WILLIAM A. EGAN, GOVERNOR

## DEPARTMENT OF HIGHWAYS

OFFICE OF THE COMMISSIONER P. O. BOX 1467 — JUNEAU 99801

July 27, 1971

Re: 1947 Act Lands  
00-302

Mr. Francis C. Turner  
Federal Highway Administrator  
Federal Highway Administration  
Nassif Building  
400 7th Street, S.W.  
Washington, D.C. 20591

THROUGH: Mr. H. G. Tipton  
Division Engineer

Dear Mr. Turner:

Reference is made to Mr. Tipton's memorandum of February 12, 1971, concerning participation of federal funds in the 1947 Act lands acquired prior to December 31, 1970. Mr. Tipton's memorandum is in response to our appeal of January 23, 1968, appealing your previous decision of June 30, 1967.

Perhaps a brief history of the 1947 Act reservation and how the reservation was exercised by the State of Alaska would help put our position into perspective.

Prior to the years of World War II, the Territory of Alaska experienced little road construction work. Much of the activity of the Alaska Road Commission and its predecessors was conducted across the public domain and required minimal right of way acquisition. A marked increase in population in the years following the war and a related increase in activities designated to reduce public lands to private ownership increased the frequency with which right of way was necessitated over lands to which title had passed from the United States.

In recognition of this trend and in an attempt to reduce the expenditure of governmental funds, Congress passed the 1947 Act effective July 24, 1947.

The effect of this Act was to reserve to the United States or to any State created out of the Territory of Alaska a right of way across lands subsequently passing into private ownership and to thus avoid the necessity of re-acquiring lands for future road construction.

CAMPBELL 1971

The 1947 Act was repealed by Congress effective July 1, 1959. Thus, lands entered or patented after that date are not subject to the act. Title of lands entered or patented from July 24, 1947, to July 1, 1959, continued to remain clouded with the prospect of future road construction causing arbitrary transfers of unspecified portions of said land to the government, without due process or compensation, until April 14, 1966.

It is our position that the 1947 Act did in fact entitle the State of Alaska to utilize the right of way reserved by the act. Specific conveyance to the State at the time of statehood was not necessary because Congress specifically prescribed in the act that the reservation was to be extended to the newly created State of Alaska. The rights of the Federal Government in the 1947 Act rights of way passed to the State at the time of statehood.

The fourth session of the Alaska State Legislature, recognizing the inequalities of the 1947 Act, passed legislation effective April 14, 1966, commonly called the Alaska Right of Way Act of 1966, providing that no agency of the State may take privately-owned property by the exercise of the 1947 Act reservation. The legislature's stated purpose was as follows, and I quote:

"This Act is intended to alleviate the economic hardship and physical and mental distress occasioned by the taking of land, by the State of Alaska, for which no compensation is paid to the person holding title to the land. This practice has resulted in financial difficulties and the deprivation of peace of mind regarding the security of one's possessions to many citizens of the State of Alaska, and which, if not curtailed by law, will continue to adversely affect citizens of this state. Those persons who hold title to land under a deed or patent which contains a reservation to the state by virtue of the Act of June 30, 1932, ch 320, sec. 5, as added July 24, 1947, ch. 313, 61 Stat. 418, are subject to the hazard of having the State of Alaska take their property without compensation because all patents or deeds containing the reservation required by that federal act reserve to the United States, or the state created out of the Territory of Alaska, a right of way for roads, roadways, tramways, trails, bridges, and appurtenant structures either constructed or to be constructed. Except for this reservation the State of Alaska, under the Alaska constitution and the constitution of the United State, would be required to pay just compensation for any land taken for a right of way. It is declared to be the purpose of this act to place persons with land so encumbered on a basis of equality with all other property holders in the State of Alaska, thereby preventing the taking of property without payment of just compensation as provided by law, and in the manner provided by law."

Subsequent to the enactment of the Alaska Right of Way Act of 1966 the Bureau of Public Roads advised us "that there can be no federal reimbursement for funds expended by the State of Alaska for the acquisition of right of way from land subject to the reservation contained in the 1947 Act." They also stated it would take federal legislation to effectively repeal the reservation.

In response to that statement the late Senator E. L. Bartlett introduced, (for himself and Senator Gruening) Senate Bill 2483 on September 28, 1967. Senator Bartlett's introductory remarks outlined the position of Alaskans affected by the 1947 Act and I quote his remarks from the Congressional Record of the Senate for September 28, 1967:

"In 1947 Congress enacted a law -- 48, United States Code 321d -- which reserved an undefined highway right of way in all patents for federal public lands in Alaska. This law, commonly referred to as the 1947 Act, has become notorious in Alaska. While seemingly innocuous, the 1947 Act has worked inequities beyond belief as homesteads and other patented lands fall in the paths of urban development and highway improvement projects.

Although the 1947 act was repealed in 1959, all of those persons who received patent to federal lands between 1947 and 1959 still live under the threat that a portion of their land might be taken for highway right of way purposes at any time without compensation. As a matter of fact, a substantial number of rights of way have already been acquired under the 1947 act without compensation to the landowners and many rights of way over such lands will undoubtedly be acquired in the foreseeable future.

The State of Alaska has found a way to compensate patentees for takings under the right of way provision but the Federal Highway Administration refuses on legal grounds to pay the federal share of such compensation.

Mr. President, it is my firm belief that no one could have foreseen the inequities inherent in passage of the 1947 Act. It is also my belief that corrective action is overdue. Therefore, I introduce today for appropriate reference a bill which would vacate and relinquish the reservation of rights of way authorized by the 1947 Act."

Hearings scheduled on Senator Bartlett's bill were cancelled first because of the assassination of Dr. Martin Luther King, Jr., and second because of the assassination of Senator Robert F. Kennedy.

Senator Bartlett's untimely death and Senator Gruening's unsuccessful bid for re-election made it necessary to reintroduce S. 2483. Senator Stevens graciously did this on February 7, 1969.

Mr. Francis C. Turner  
Federal Highway Administrator

-4-

July 27, 1971


Alaska's Right of Way Act of 1966 voided the State's rights to utilize right of way over lands subject to the 1947 Act; Section 138(b) of the Federal Aid Highway Act of 1970 vacated and relinquished reserved rights of way not utilized and provided that the reservation merged with the fee and was forever extinguished. We believe it was the intent of Congress to "clear the federal books" by the "housekeeping" Section 138(b) of the Federal Aid Highway Act of 1970 with their full realization that the State of Alaska had extinguished the 1947 Act reservation on April 14, 1966, as it had every right to do.

Unforeseen tragedies delayed Federal action several years causing State expenditures to climb past a million dollars. It was clearly Senator Bartlett's intent in introducing S. 2483 to allow Federal participation in the acquisition of "47 Act" right of way from the April 14, 1966, date.

Acquisition of right of way by the State of Alaska over lands subject to the 1947 Act subsequent to April 14, 1966, was made in accordance with all of the policies and procedures of the Bureau of Public Roads and subsequently the Federal Highway Administration. The rights of way so acquired were incorporated in federal-aid highway projects and therefore should be eligible for federal participation in their acquisition costs.

We respectfully request your further review of your June 30, 1967, and February 12, 1971, decisions and reversal of those decisions to allow federal participation in the acquisition costs of the lands in question.

Very truly yours,

  
for B. A. Campbell  
Commissioner of Highways

cc: Governor William A. Egan  
John Havelock, Attorney General  
Senator Ted Stevens  
Senator Mike Gravel  
Representative Nick Begich

LAW OFFICES OF  
GROH, EGGERS & PRICE  
A PARTNERSHIP OF PROFESSIONAL CORPORATIONS  
650 WEST SEVENTH AVENUE, SUITE 1250  
ANCHORAGE, ALASKA 98501

CLIFFORD J. GROH  
KENNETH P. EGGERS  
MICHAEL W. PRICE  
LANCE E. GIDCUMB  
SALLY KUCKO

MICHAEL P. CONDON  
SEMA E. LEDERMAN  
ROBERT T. PRICE  
ROBERT P. OWENS

TELEPHONES  
(907) 272-6474  
(907) 274-9547

July 24, 1984

Congressman Don Young  
House of Representatives  
2331 Rayburn Building  
Washington, D.C. 20515

Re: Federal Highway Rights-of-Way


Dear Don:

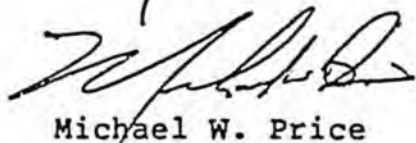
Enclosed you will find copies of correspondence which I have sent to Senators Stevens and Murkowski concerning an extremely serious problem in Alaska. I believe the informational letter to Senator Murkowski and its attachments are self-explanatory.

Once you have had an opportunity to review this, I will be contacting you to ask your support in stopping the State from harming not only our clients, the title insurance industry, but the thousands of Alaskans Statewide who do not have title insurance, many of whom are the original patentees.

Sincerely,

GROH, EGGERS & PRICE

  
Clifford J. Groh

  
Michael W. Price

:hf

Encl.

GROH & PRICE 1984

LAW OFFICES OF  
CROH, EGGERS & PRICE  
A PARTNERSHIP OF PROFESSIONAL CORPORATIONS  
550 WEST SEVENTH AVENUE, SUITE 1250  
ANCHORAGE, ALASKA 99501

CLIFFORD J. CROH  
KENNETH P. EGGERS  
MICHAEL W. PRICE  
LANCE E. GIDCUMB  
SALLY KUCKO

MICHAEL P. CONDON  
SEMA E. LEDERMAN  
ROBERT T. PRICE  
ROBERT P. OWENS

TELEPHONES  
(907) 272-8474  
(907) 274-9547

July 24, 1984

Via DHL

Senator Frank Murkowski  
United States Senate  
Washington, D.C. 20510

Attention: John Moseman

Re: Federal Highway Easements in Alaska

Dear John:

Thank you for meeting with us during your visit last week in Alaska. It was a pleasure having the opportunity to meet you and we look forward to our future contact. As we discussed, we are presently embroiled in an extremely serious controversy for which we are seeking the aid of the Alaska Congressional Delegation. This letter and its enclosures will assist you in your preliminary investigation into this matter. At your earliest convenience, we would like to discuss the possibility of the introduction and passage of our proposed federal legislation with you, and the other members of the Alaska Congressional Delegation.

As you may recall from our meeting, the difficulty lies in the interpretation of a series of public land orders (PLOs) and department orders (DOs) which were issued by the Department of Interior in the late 1940's and early 1950's. Up through 1947 there existed two methods by which the Federal Government could create highway rights-of-way in Alaska. The first was a 1932 Act which was codified at 48 U.S.C. §321a through §322.1/ Pursuant to that Act the Department of Interior had the right to build and construct roadways in Alaska. Additionally, under 44 L.D. 513 the Department of Interior determined that the Federal Government had the right to establish a roadway by appropriation. That is,

---

1/ A copy of this legislation is attached and identified as Exhibit A. Also attached are the other relevant materials identified as discussed in this letter.

Senator Frank Murkowski  
Attention: John Moseman  
July 24, 1984  
Page 2

a combination of identifying a potential highway plus the allocation of specific funds from Congress was sufficient to reserve the right in the Federal Government to build the road.

In 1947, Congress, at the urging of the Department of Interior passed an amendment to the 1932 Act which was codified at 48 U.S.C. §321d. (Exhibit B.) Under 48 U.S.C. §321d the Department of Interior was required to place in every patent for land in Alaska taken up thereafter a reservation for a road right-of-way for the Federal Government. It is our opinion that the amendment in 1947 was designed to protect the Federal Government's interest in maintaining the right to build roads into those portions of Alaska which were being taken up by homesteaders and which were not yet subject to a 43 U.S.C. §932 section line dedication or a roadway established by appropriation under 44 L.D. 513. It also served the function of consolidating the power of the Department of Interior under the Act of 1932 by specifically requiring that the reservation be put in the patent so that settlers would be on notice.

In August of 1949, the Department of Interior under PLO 601 withdrew from all forms of appropriation certain rights-of-way for highways in Alaska. (Exhibit C.) Under PLO 601 highway widths of varying amounts were established for through, feeder and local roads. The "local" roads were never identified by name which causes particular problems.

Considerable controversy arose over the fact that PLO 601 was a withdrawal rather than the establishment of an easement or right-of-way. Consequently the Department of Interior published modifications of PLO 601 which culminated in the publication of DO 2665. (Exhibit D.) DO 2665 established easements in lieu of rights-of-way.

In the introductory language of DO 2665 the Secretary of the Interior indicated that he was publishing the order pursuant to 48 U.S.C. §321a. It is our belief that the authority cited by the Secretary deals with only the construction powers under the 1932 Act and must be viewed in the light of the 1947 Amendment which required that such easements and rights-of-way be reserved in the patents. However, it is this one "authority section" which has allowed the Alaska Supreme Court to circumvent both the Alaska and Congressional bills designed to eliminate these easements.

Senator Frank Murkowski  
Attention: John Moseman  
July 24, 1984  
Page 3

None of the withdrawals and easements created by PLO 601 and its successors including DO 2665 were noted in the patents of homesteaders in Alaska, although, all of the patents which were issued for lands taken up after 1947 contain the reservation required by the 1947 Act and 48 U.S.C. §321d. (Exhibit E, for example.) Further, at least in regard to local roads, there was no identification of the roads or of any record by which a homesteader or other interested individual could determine if his property was effected by such a right-of-way.

In 1959 the United States government quitclaimed its interest in the roads in Alaska to the State. The quitclaim deed does not specifically address the question of whether the Federal Government intended to pass its rights-of-way and reservations under the PLOs and DO 2665. The State of Alaska did not record its quitclaim deed until 1969 and it is impossible by referencing the quitclaim deed to determine whether any given parcel of land in Alaska was affected by the withdrawals or easements for roads.

In the mid 1960's concern over the possibility of the State taking land under the federal easements and rights-of-way surfaced and the State Legislature passed the Right-of-Way Act of 1966 (Exhibit F.) The 1966 Act states that "no agency of the state may take privately-owned property by the election or exercise of a reservation to the state acquired under the Act of June 30, 1932, ch. 320 §5, as added July 24, 1947, ch. 313, 61 Stat 418, and taking of property after the effective date of this Act by the election or exercise of a reservation to the state under that federal act is void."

The Federal Government also attempted to alleviate the unfairness of the federal reservations and easements for rights-of-way in patents issued to Alaskans between 1947 (the date of the Amendment of the 1932 Act) and 1959 (Alaska Statehood). Section 138(b) of the Federal-Aid Highway Act of 1970 states:

Any right-of-way for roads, roadways, highways, tramways, trails, bridges and appurtenant structures reserved by section 321(d) of Title 48, United States Code (61 Stat. 418, 1949), not utilized by the United States or by the State or Territory of Alaska prior to the date of enactment hereof, shall be and hereby is vacated and relinquished by the United States to the end and intent that such reser-

Senator Frank Murkowski  
Attention: John Moseman  
July 24, 1984  
Page 4

vation shall merge with the fee and be forever extinguished.

Unlike the State Right-of-Way Act, the federal legislation does not specifically indicate that it includes all reservations and easements created under the 1932 Act as Amended by the 1947 Act. However, we believe that that proposition is clear, that the 1947 Act was an Amendment to the 1932 Act which created an obligation on the part of the Federal Government to place in the patent a reservation for highway purposes. We have enclosed testimony by both Senator Stevens and State officials which clearly indicate that the State would not be taking the rights-of-way in the future. (Exhibit G.)

The State of Alaska however decided that since the PLOs state they were promulgated under the general authority of the Secretary of Interior and the DO 2665 was "apparently" promulgated under 48 U.S.C. §321a (the 1932 Act) they would attempt to take property despite both the State and Federal Acts designed to end the uncertainty and unfairness which had resulted from the creation of such easements and rights-of-way.

In a case which ultimately reached the Alaska Supreme Court entitled State v. Alaska Land Title Association, 667 P.2d 714 (Alaska 1983) (Exhibit H), the Alaska Supreme Court determined that the original withdrawals by PLO 601 culminated in the rights-of-way described in DO 2665. The Court further found that DO 2665 was published pursuant to 48 U.S.C. §321a. The Court determined that 48 U.S.C. §321a was a separate source of power for the Secretary of Interior to create easements from that identified in 48 U.S.C. §321d. That is, the court refused to recognize that the 1947 Act's purpose was to amend the 1932 Act to require that any easement created by the Secretary of Interior under the 1932 Act be placed on the patent.

The court went further to find that the Right-of-Way Act of 1966 passed by the Alaska Legislature applied only to the 1947 Act. This is in contradiction to the clear language of the 1966 Act. As noted earlier the Federal-Aid Highway Act of 1970 §138(b) can be on its face interpreted as applying only to the 1947 Act. Therefore, since the Alaska Supreme Court had already interpreted the 1947 Act as being separate from the 1932 Act the Federal-Aid Highway Legislation was ineffective.

It is interesting to note that the court did allow the one homeowner who is not protected by title insurance to prevail. In

Senator Frank Murkowski  
Attention: John Moseman  
July 24, 1984  
Page 5

that instance the court found that if the homesteader had entered the property prior to the date of the promulgation of PLO 601 (August 10, 1949) then PLO 601 would not be effective against him. The State has challenged this proposition and believes that a homesteader would not prevail against PLO 601 until the date he received his final certificate, usually significantly later in time from entry. There are currently two cases pending before the Alaska Supreme Court which will address this issue.

The State of Alaska has taken the position that it inherited the Federal Government's rights to the easements and rights-of-way under the PLOs pursuant to the quitclaim deed of 1959. They are further taking the position that even if a road had not been constructed at the time of the PLOs or had been subsequently moved, the State has the right to take the property without payment. The greatest difficulty with defending against this form of arbitrary action is that the PLOs and DOs do not specifically identify where a road is located on an entryman's property.

Additionally, the average landowner has no warning of the existence of a road. Since a significant number of individual homeowners do not have title insurance on their property, they are completely unprotected against the actions of the State. The State has further shown itself to be callous to the rights of such landowners by simply taking their land even in cases where their property would not be subject to the PLO due to entry prior to the effective date of PLO 601. Also, because the State does this on an as needed basis, there is no opportunity for homeowners to be appraised of the problem in advance. Only at the time the State finally determines that it will expand the highway does the homeowner learn that his property is to be taken and even then the only outcry is among a few owners along the proposed road expansion. Thus, the problem goes on without the property owners in Alaska having an opportunity to face the issue all at once.

The problem also extends to title insurance companies. Although contrary to prior decisions in other jurisdictions and the language of Alaska statutes, the Alaska Supreme Court has determined that publication of PLOs in the Federal Register, although not recorded in the recording district, and not describing specific parcels of land are to be considered "public records" for the purposes of determining the meaning of such language in title insurance policies. Title insurance companies have suddenly found themselves to be exposed to a tremendous liability without having initially included such risks in the setting of their premiums.

Senator Frank Murkowski  
Attention: John Moseman  
July 24, 1984  
Page 6

All sides of the issue agree that potential liability for the cost of all the property which could be seized under the PLOs is in excess of one billion dollars over a long period of time. This is a staggering amount for title insurance companies to incur without having already built the risk factor into their rate setting. Thus, there is a potential threat to the viability of the title insurance industry in Alaska to provide homeowners, businesses and banks with title insurance on an on-going basis.

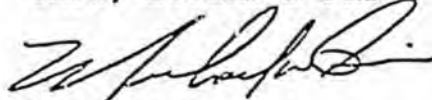
It is our opinion that federal legislation can be proposed which will provide for adequate protection for Alaskan landowners. We have enclosed a working draft of language for such federal legislation based upon Congress declaring that the utilization of such easements without compensation is a violation of due process under the Fifth Amendment as applied to the State by the Fourteenth Amendment. Our research indicates such an approach would withstand judicial scrutiny. See Fitzpatrick v. Bitzer, 427 U.S. 445 (1976); Katzenbach v. Morgan, 384 U.S. 641 (1965); Ramirez v. Puerto Rico Fire Service, 715 F.2d 694 (1st Cir. 1983) Equal Employment Opportunity Commission v. Elrod, 674 F.2d 601 (7th Cir. 1982).

I want to thank you very much for your assistance in this matter and, as we noted in our meeting, it is not a problem which apparently is going to go away. Hopefully, after your office has had the chance to review the documentary materials you, Senator Stevens and Congressman Young will assist us in this endeavor. Mr. Greg Chapados is working on the problem in Senator Steven's office and I am transmitting a copy of this letter to Congressman Young.

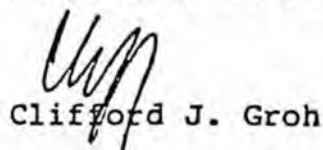
Please let me know if you have any questions and we look forward to hearing from you in the near future.

Sincerely,

GROH, EGGERS & PRICE



Michael W. Price



Clifford J. Groh

:hf

cc: Congressman Don Young  
Greg Chapados

Bette -

I didn't provide the committee members with any additional information other than the back-up from Senator Coghill's staff. I understand that the information is in the Senator's head and perhaps his staff attempt to write a summary of the intent of this resolution.

I didn't know if your intention to pass this out of committee or not. Guess it pretty much depends on what the Senator tells us and how the committee reacts.

The Department of Transportation opposes this resolution. Milton Lentz from DOT will be available to answer any questions.

The following was taken from the legislative reporting service as it seems to best summarize the intent of the resolution itself. (Explaining the problems that led to this resolution is a horse of another color).

"Senate Joint Resolution 26 relates to the payment of just compensation for the holders of certain landowners for certain right-of-way for highway purposes.

The federal government created certain rights-of-way for highway purposes across land in Alaska under certain federal

orders, but the rights-of-way would be unfair to homesteaders who entered their property between August 1949 and statehood in 1959. The federal rights-of-way were never recorded in any territorial or state recording office and the right to use them for highway purposes was conveyed to the state in 1959. The federal government has refused to pay federal highway funds to the state to allow the state to pay just compensation to the landowners whose properties are affected by the rights-of-way, even though Senator Stevens has attempted in the Federal Aid to Highway Act to require the federal government to compensate the state for money paid to the landowners for taking and using the rights-of-way.

The resolution urges Congress to introduce and support legislation to require reimbursement by the US DOT to the State of Alaska for money paid by the state as just compensation for the use of any right-of-way created, established, or claimed under the four federal orders.

I have no idea the effects of this on the R.S. 2477 issue, or if there is any correlation. At this late date, I don't have a current status of any Congressional actions or intentions to help out, other than the 1984 letter in the packet.

If the committee desires additional research on this resolution I'm anxious to hear suggestions.

# Alaska State Legislature

SENATOR  
JOHN B. "JACK" COGHILL  
Chairman

Senator Jan Faiks—Vice Chairman  
Senator Mitch Abood  
Senator Paul Fischer  
Senator Joe Josephson



POUCH V  
JUNEAU, ALASKA 99811  
(907) 465-4921

## Senate Committee on Transportation

May 1, 1985

### MEMORANDUM

To: Committee members  
From: Committee staff *Jm*  
Re: SJR 26 Background information

This afternoon, the committee is scheduled to take up SJR 26, which represents the next logical step in the process begun by SB 141. As the members will recall, SB 141 would require the State to relinquish its right to certain highway rights-of-way created by the federal government through a series of public land orders (PLOs) in the late 40s and 50s.

After two hearings in this committee, it became apparent that the administration was totally opposed to the concept of relinquishment, partly because the Federal Highway Administration (FHWA) had indicated that it would not participate in funding to repurchase the rights-of-way. SJR 26 asks that Congress direct the Department of Transportation through FHWA to participate in this funding.

When the committee last heard SB 141, FHWA presented a comparison of the differences they saw between PLO rights-of-way, and those created by the Act of 1947 (later extinguished). Their interpretation - that the PLO rights-of-way are not precipitated on the 1947 Act - is also that of the State Supreme Court and of DOT/PF, but it is substantially different from that of the proponents of SB 141. They contend that the PLOs were issued by the Interior Department to clarify and define the rights-of-way reserved under the 1947 Act. The Supreme Court disagreed with this interpretation, maintaining that the PLO's were authorized by an Act of 1932, which gave the Interior Department general road-building and maintenance powers in Alaska.

The attached material contains correspondence researched after the court decision, which generally supports the contention that the Alaska Road Commission did not have adequate right-of-way reservation powers, based upon the 1932 Act, and therefore needed the 1947 Act and its consequent PLOs.


For further background on this issue, the members are asked to refer to their files on SB 141.



Dept. of Transportation & Public Facilities

# Position Paper

**BILL NO:** Senate Joint Resolution No. 26

**APPROVED:**   
R. J. Kraap  
Commissioner

**TITLE:** Relating to the payment of just compensation to landowners for certain rights-of-way across land in Alaska

**DATE:** 5-1-85

---

The Department of Transportation and Public Facilities has objected and will continue to object to the concept of the State purchasing rights-of-way which were granted to the State of Alaska by the Federal government for highway purposes.

The Department has no objection, however, to the intent of S.J.R. No. 26 providing that funds made available for this purpose do not come out of the annual apportionments for Federal-aid highways in Alaska.

SENATE TRANSPORTATION  
STANDING COMMITTEE  
March 8, 1985

Members Present:  
Chairman Coghill  
Senator Abood  
Senator Paul Fischer  
Senator Jan Faiks

Members Excused:  
Senator Joe Josephson

COMMITTEE CALENDAR

SJR 11 Urging congress to repeal the Merchant Marine Act of 1920

SB 141 "An Act releasing claims of the state to land within certain rights-of-way; efd."

WITNESS REGISTER

Gary Morehead  
Federal Highway Authority  
No Phone or address given  
Position Statement: Gave an explanation of public land orders, of the 1947 rights-of-way act and other acts relating to SB 141

COMMITTEE NARRATIVE

Tape no. 3-8-85

3:31 p.m. Chairman Coghill brought the meeting to order. He noted for the record the presence of Senators Abood, Paul Fischer, and Faiks.

035 Senator Coghill introduced SJR 11 to the committee and the proposed committee substitute is also introduced. The new substitute was proposed to solve the problems that the committee had run into the last time that the resolution had been heard. (See minutes of the 2-27-85 meeting)

108 Senator Abood asked if it would be easier to identify the portions of the 1920 Merchant Marine Act.

120 Committee aide John Manly pointed out that it would be a far too difficult task.

135 Senator Abood Moved and asked unanimous consent that the committee adopt the CS to SJR 11, there was no objection. So ordered by Chairman Coghill

140 Senator Abood moved and asked unanimous consent that the CS be moved from the transportation committee. There was no objection, so ordered by Chairman Coghill.

3:40 p.m. Committee stood at ease. 213

3:45 p.m. Committee was brought back to order by Coghill.

220 SB 141 brought back in front of the committee. (See minutes for meeting of 3-6-85)

223 Barry Morehead came forward and introduced himself to the committee.

225 Senator Fischer asked if the DOT payed for improvements that it takes in right-of-ways. Moore head answered no.

255 Senator Faiks argued that every state in the nation had some form of right of way acquisition and that this bill would give away the farm.

Discussion followed regarding the intent of the bill.

450 Moorehead explained some of the problems with Cliff Groe's testimony. (See minutes of meeting of 3-6-85)

860 Jack McGee of the Attorney General's office came forward.

865 Senator Faiks questioned Mr. McGee's analysis of the bill.

Discussion followed.

945 Committe adjourned by Coghill at 4:45 p.m.

STATE OF ALASKA  
THE LEGISLATURE

POUCH Y - STATE CAPITOL  
JUNEAU, ALASKA 99811  
907-465-3800

LEGISLATIVE AFFAIRS AGENCY  
LEGISLATIVE REFERENCE LIBRARY

May, 1988

Copies of minutes listed below were originally included in this file. The minutes are available on the STAIRS database CMPR. In order to save space copies of minutes have not been left in the files.

Mary Van Nimwegen

57 3-6-85 3:32pm