

ALASKA LEGISLATURE COMMITTEE FILES 1900-1900 80/2

3538

HRES

HB 42

-

HB 44

414



RECORDS CERTIFICATION



I, the undersigned, an employee of the State of Alaska, do hereby certify that the microfilm images on this microform are accurate reproductions of the original records of the State of Alaska as accumulated during the regular course of business, and that it is the established policy and practice of this State to microfilm its records and to dispose of the original records after microfilm reproductions have been made.

James O. Smith
Signature of Camera Operator

9/5/89
Date

H B

4 2

February 28, 1985

The Honorable Peter Goll
Alaska State House
Pouch V
Juneau, AK 99811

Dear Representative Goll:

Re HB 42 (disposal of state land within a community)

I have reviewed HB 42, which will be heard in your committee this week, and have strong reservations about the bill. In addition to my other comments and questions below, the bill brings to mind this major question: Should "public interest" as used in the Alaska Constitution, Article VIII, Sec. 1 be narrowly defined by the Legislature to mean "local interest"?

Before entering into questions and criticisms of the bill, I wish to point out that the Department of Natural Resources has in recent years adopted new land disposal procedures to encourage and accommodate full local participation in the selection and design of state land disposals. Last year I strongly supported statutory changes that require the department to hold meetings in communities affected by state land disposals (AS 38.04.005(e)), and I see these meetings as providing important guidance to the department in meeting statewide land disposal needs and in considering local interests.

Opportunities for community participation are available within the department's Land Availability Determination System (LADS). Under the LADS process a public meeting must be held early in the process to receive community comments. This is followed by two public notices pursuant to AS 38.05.945. Finally, AS 38.05.050 requires that the auction, lottery, or homesite disposal be held in the community nearest the land to be disposed.

In addition, I would point out that under our regulations and statutes regarding land disposals, we do provide notice of proposed land disposals to communities located within six miles (AS 38.04.060(a); AS 38.05.945; 11 AAC 67.030(c)). We regard these as minimal requirements and have made sincere efforts to see community involvement in our land disposal program.

For communities within municipalities there are additional safeguards. The state must comply with local subdivision ordinances, under statutory changes that I supported last year (see AS 38.04.045(b) and AS 29.33.150). AS 38.04.900(b) gives a municipality standing to appeal a decision of the commissioner with respect to classification, disposal, or management of state land outside its corporate boundaries to protect its interests.

The bill appears to react mostly to past concerns with the department's land disposal program. I understand these concerns, because past land disposals -- accomplished under a statutory land offerings quota with inadequate planning and administration -- did work a hardship on entrypersons and communities across the state. But it has been a major emphasis during my tenure as commissioner to improve our land disposal procedures and prevent the occurrence of such hardships in future years. At the same time, however, I recognize that an insufficient land offerings program could cause the resurgence of a land rush environment with quotas for land offerings and recurrent hardships. I am sure that other state policymakers share my concern that the state meet land disposal demands in Alaska so that public pressure for quotas and fire-sale disposals does not develop.

Along this same line, the department is just now completing both the Tanana Basin Area Plan and the Susitna Area Plan in which well over one hundred public meetings have helped to define our land disposal program for the next twenty years. These plans, along with others complete or nearly complete, have provided substantial opportunity for public involvement in decisions about where state land will be offered for sale in the future.

* { I also see a variety of technical problems with the language in the bill. What is a community? Who speaks for the community? By what process would a community nominate land? What number (or percentage) of local persons can represent local concern? How is the exterior boundary of the community defined? How would this local concern be balanced with statewide interests in authorizing a major economic development project such as a pipeline right-of-way lease?

February 28, 1965

The bill's total prohibition on disposals not nominated by the community would be difficult to interpret. Although there is no definition of "land disposal" in statute, the applicable regulation for disposals (11 AAC 67.002) includes land sales, leases, agricultural interests, materials sales, mineral leaseholds, and even some permits (remote cabins). Thus local opposition to a major economic development project such as a pipeline right-of-way lease could halt the project.

I recognize the concern that led to this bill and want to contribute constructively to discussion and consideration of this concern. Please contact me if there is anything further I may provide.

Sincerely,

Esther C. Wunnicke
Commissioner

cc: Representative Grussendorf
Representative Shultz

Original sponsors: Shultz and
Grussendorf

1
2 IN THE HOUSE

BY THE RESOURCES COMMITTEE

3 CS FOR HOUSE BILL NO. 42 (Resources)

4 IN THE LEGISLATURE OF THE STATE OF ALASKA

5 FOURTEENTH LEGISLATURE - FIRST SESSION

6 A BILL

7 For an Act entitled: "An Act relating to the disposal of state land within
8 a community; and providing for an effective date."

9 BE IT ENACTED BY THE LEGISLATURE OF THE STATE OF ALASKA:

10 * Section 1. AS 38.95 is amended by adding a new section to read:

11 ARTICLE 1A. DISPOSAL OF STATE LAND WITHIN A COMMUNITY.

12 Sec. 38.95.020. DISPOSAL OF STATE LAND WITHIN A COMMUNITY. (a)

13 Except as provided in (b) of this section, the Department of Natural
14 Resources may not offer to dispose of state land within a community
15 for settlement except with the approval of the community. This
16 section applies to each disposal of state land within a community,
17 whether or not the disposal is for the use of the community but does
18 not apply to the leasing of tide or submerged land by an upland owner
19 under AS 38.05.070 - 38.05.105, to transfers from the Department of
20 Natural Resources to another state agency for the execution of a state
21 program, or to the disposal of state land by the Department of Natural
22 Resources for a utility or pipeline corridor when the disposal is
23 determined by the commissioner to be in the best interests of the
24 state.

25 (b) The Department of Natural Resources may dispose of the state
26 land without the approval of the community if the department provides
27 the type of roads and services customary in the community to and on
28 the land proposed for disposal. The department shall amortize the
29 costs of the roads and services required under this subsection from
the revenue received from the sale of the land.

1 (c) For the purposes of this section,

2 (1) except for a municipality, the boundary of a community
3 is described by a radius five miles in length from a central point in
4 the community determined by the community;

5 (a) a community is

6 (A) a municipality of the state; or

7 (B) a community outside of a municipality that is
8 eligible for revenue sharing under AS 29.89.050.

9 * Sec. 2. This Act takes effect July 1, 1985.
10
11
12
13
14
15
16
17
18
19
20
21
22
23
24
25
26
27
28
29

SUMMARY OF CHANGES

RESOURCES COMMITTEE SUBSTITUTE

HB 42

The Resources Committee Substitute differs from the the Community and Regional Affairs version in three basic areas.

First, there is new language that allows the Dept. of Natural Resources to override a communities objection to the disposal of state land within its' borders. The state can do this by amoritizing the costs of providing basic services to the land disposed as a condition of the sale.

Second, boundaries of a community are established as an area within a circle having a five mile radius extending outward from a central point within the community. This central point is established by the community itself.

Third, disposals of state land for pipeline and utility corridors are exempt from the requirements in this legislation when found by the commissioner to be in the best interest of the state.

These changes address several of the concerns expressed by the Department, and compliment the intent of the legislation which is to provide a means for the unorganized community to directly participate in the growth an development of their land base.

League of Women Voters of Alaska

9151 Skywood Lane
Juneau, Alaska 99801
February 26, 1985

The Honorable Peter Goll, Chairman
House Community and Regional
Affairs Committee
Alaska Legislature
Pouch V
Juneau, Alaska 99811

Re: HB 42: Disposal of State Land Within a Community

Dear Representative Goll:

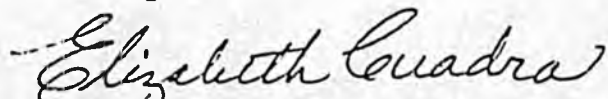
The League of Women Voters of Alaska supports the concept of giving local communities a good deal of say in the matter of whether and how State land disposals occur within their areas. For example, we have in the past supported legislation that would require State land disposals within municipalities to comply with all subdivision and other pertinent ordinances of those municipalities.

We think that HB 42, however, requires additional work and development before we can give it our unconditional support.

For example (speaking for a moment as an attorney), the word "community" needs a clear legal definition. Secondly, we think that it may be "overkill" to prohibit absolutely State land disposals unless the adjoining community has nominated the land in question for disposal. Instead, we think a mechanism should be established whereby DNR, as a part of its routine land disposal process, takes on the local community almost as a full partner in the designing of how and when the land disposal should occur, and what kinds of provisions should be attached to the land disposal in order to prevent undue adverse impacts and unacceptable future financial obligations on the part of the existing local community.

We shall follow with interest the evolution of the text of HB 42, as these problems are addressed by the sponsors and, hopefully, the committees which consider the bill.

Sincerely,



Elizabeth Cuadra, Board Member
(Natural Resources Portfolio)

DEC:sd

cc: Committee Members (Wallis, Koponen, Gruenberg, Phillips,
Furnace, and Marrou)
Sponsors ~~Smith~~ and Grussendorf)
Commissioner Esther Wunnicke (DNR)

Introduced: 1/14/85
Referred: Community & Regional Affairs
and Resources

1 IN THE HOUSE

BY SHULTZ AND GRUSSENDORF

2

HOUSE BILL NO. 42

3

IN THE LEGISLATURE OF THE STATE OF ALASKA

4

FOURTEENTH LEGISLATURE - FIRST SESSION

5

A BILL

6 For an Act entitled: "An Act relating to the disposal of state land within
7 a community; and providing for an effective date."

8 BE IT ENACTED BY THE LEGISLATURE OF THE STATE OF ALASKA:

9 * Section 1. AS 38.95 is amended by adding a new section to read:

10 ARTICLE 1A. DISPOSAL OF STATE LAND WITHIN A COMMUNITY.

11 Sec. 38.95.020. DISPOSAL OF STATE LAND WITHIN A COMMUNITY. The
12 Department of Natural Resources may not offer to dispose of state land
13 within a community except on the nomination of the land by the commun-
14 ity. This section applies to each disposal of state land within a
15 community, whether or not the disposal is for the use of the community
16 but does not apply to transfers from the Department of Natural Re-
17 sources to another agency of the state for the execution of a state
18 program.

19 * Sec. 2. This Act takes effect July 1, 1985.

ANALYSIS
HOUSE BILL NO.42

1. Provides for a land disposal policy
2. Amends current land disposal policy by adding protective policy for communities and cities directly effected by disposal.
3. Provides for an effective date.

BACKGROUND FOR HB NO. 42

This bill is the result of requests by many constituents in District 17 and residents of other areas of the State of Alaska.

Due to land disposals by DNR, small communities have been unable to carry out their own plans for development. By having the authority to make the decision as to where and when a land disposal will be held, the residents of the community will have full influence as to where their community will grow and the type of growth that will benefit it the most. This bill will give the members of the community the right to decide their own destiny. By directing the disposal, the members of the community will be able to prevent remote land ownership and speculative purchasing of land. Speculative purchasing of land leaves land in a dormant state for as long as the speculator wishes. The present land disposal policy has a negative economic impact on the State because of requests for construction and maintenance of roads, additional school bus routes, electrical distribution lines and increased social services. None of these services are in place at the time of the disposal. By referring to the above it is evident the present disposal policy has a negative economic impact to the communities involved as well.

This bill also will protect an incorporated city from having an undesirable industry locate immediately outside it's city limits. Under our present land disposal program there is little protection for the City if the State so desires to locate an industry that would be incompatible with the city's development plans. Under present policy a city has little say in controlling the acquisition of State land outside of it's city limits by private individuals. This is an unhealthy situation for any city that has future plans for development.

The present land disposal program in and around small communities has been

detrimental for the above reasons and this bill will help correct this.

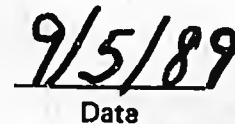


RECORDS CERTIFICATION



I, the undersigned, an employee of the State of Alaska, do hereby certify that the microfilm images on this microform are accurate reproductions of the original records of the State of Alaska as accumulated during the regular course of business, and that it is the established policy and practice of this State to microfilm its records and to dispose of the original records after microfilm reproductions have been made.


Signature of Camera Operator


Date

H B

H B

STATE OF ALASKA 1985 LEGISLATIVE SESSION
FISCAL NOTE

Revision Date: _____

REQUEST

Bill/Resolution No.: HB 44

Title: Additions to Marine Parks

Sponsor: Reps. Miller, Duncan, Goll

Requestor: House Resources Committee

Date of Request: 1/25/85

FISCAL DETAIL

Agency Affected: Natural Resources

Program Category Affected: Nat. Res. Management
Division of Parks and Outdoor Recreation

BRU, Program or Subprogram(s) Affected: _____

EXPENDITURES/REVENUES: (Thousands of Dollars)

	FY 85	FY 86	FY 87	FY 88	FY 89	FY 90
OPERATING						
100 PERSONAL SERVICES						
200 TRAVEL						
300 CONTRACTUAL						
400 SUPPLIES						
500 EQUIPMENT						
600 LAND & STRUCTURES						
700 GRANTS, CLAIMS						
800 MISCELLANEOUS						
TOTAL OPERATING	-0-	-0-	-0-	-0-	-0-	-0-

CAPITAL	-0-	-0-	-0-	-0-	-0-	-0-
----------------	-----	-----	-----	-----	-----	-----

REVENUE	-0-	-0-	-0-	-0-	-0-	-0-
----------------	-----	-----	-----	-----	-----	-----

FUNDING: (Thousands of Dollars)

GENERAL FUND						
FEDERAL FUNDS						
OTHER						
TOTAL	-0-	-0-	-0-	-0-	-0-	-0-

POSITIONS:

FULL-TIME						
PART-TIME						
TEMPORARY						

ANALYSIS: Attach a separate page if necessary

Prepared By: Carol Wilson

Division: Natural Resources / Parks and Outdoor Rec.

Phone: 564-2400

Date: 1/28/85

Approved by Commissioner: Esther C. Winnicke

Agency: Department of Natural Resources

Date: 1/29/85

Distribution (by Agency preparing fiscal note):

Legislative Finance

Legislative Sponsor

Requestor

Office of Management and Budget

Impacted Agency(ies)

7/1/84



We, the undersigned, express our desire to have by act of legislation, Lot 4, U.S. Survey 3854 (Mace Island) ^{Joe} declared a permanent public recreational park, not subject to transfer or utilization for any other purpose than public recreation.

cf Linda Keuger

	<u>NAME</u>	<u>ADDRESS</u>
1.	Mike Matell	Box 53 Point Baker
2.	Robert Oyer	Box 2 Point Baker
3.	George Eden	Box 25 Pt Baker
4.	Samuel Carlson	Box 57 PT BAKER
5.	William F. Petichalk	Box 61 PT BAKER
6.	Warren F. Powers	Box 150 PT BAKER
7.	Paul Church	Box 12 PT. BAKER, AK
8.	Judy Magnuson	Box 55 Pt. Baker, AK
9.	John R. Magnuson	" " " "
10.	Joe Rowleston	Box 53 Pt. Baker, AK
11.	Robert M. Oyer	Box 3, PT Baker. AK
12.	Dana Dahl	Box 34 PT Baker AK
13.	Beth Oyer	P.O. Box 3 Pt. Baker, AK
14.	Alvace S. Biehl	P.O. Box 33 Pt Baker AK
15.	Robert A. Johnson	Box 34 Pt Baker 99927
16.	Robert A. Johnson	Box 70 Pt Baker 99927
17.	Charles Fiske	Box 50 Pt. BAKER 99927
18.	John E. Busker	P.O. Box 130 PT. Baker 99927
19.	Douglas Carlson	P.O. Box 57 Pt. Baker, AK. 99927
20.	Ray F. Carlson	P.O. Box 110. Pt Baker, Ak. 99927
21.	Guy F. Noh	P.O. box 25 Pt. Baker AK. 99927
22.	Carlton Larson	Box 70 Pt. Baker, AK 99927
23.	Joseph Sebastian	129 4th PT BAKER AK
24.	Kurt L. Love	Box 89 - Pt Baker, Ak. 99927
25.	Wm. F. Love	Box 89 Pt. Baker, Ak. 99927
26.	Willie Veitch	P.O. Box 64 Pt. Baker, A.K., 99927

20. [unclear] 10 BOX 100 FT BAKER, ALASKA -
27. Ernest K. Watson P.O. Box 58 Pt. Baker AK.
28. Kay L. Robinson PO Box 62 Pt Baker AK, 99927
29. Ted Cook L.D. Pt Baker, AK
30. Jerry Z. Dodson Box 63 Pt. Baker AK, 99927

This petition is supported by the Point Baker Community Council, also.

Dutch Carlson, secretary
 Pt. Baker Community Council
 Box 31
 Pt. Baker, AK. 99927

AMENDMENT # 1 CSHB 44

Amendment # 2 (redraw)

Page 7, line 22 add the following new subsections;

* Sec. 2. AS 41.21.304 is amended by adding new subsections to read:

(b) Notwithstanding (a) of this section, a marine park established after January 1, 1985, shall be comprised of state land classified by the commissioner under (c) of this section.

(c) The commissioner ^{#2 delete} (within 2 years) ^{#3 (5 yrs) delete} shall establish one or more moorages within each area described in (a) of this section. A moorage shall be established to afford protection of marine craft from inclement weather conditions and for the convenience and safety of operators of marine craft and shall consist of docking facilities or moorings installed and maintained by department. The commissioner shall identify ^{#3 (75)} ^{#2 delete} (up to 20 acres of) land above the mean high tide line that is convenient to the moorage within the area described in (a) of this section and classify it as the marine park and provide a management plan. A marine park classified under this section shall be contiguous to a body of water having a salinity measurement greater than 20 parts per million. ^{#3 (thousand)}

(d) A management plan adopted or revised by the commissioner for lands classified under (c) of this section shall be submitted to the legislature for review within the first 10 days of the first regular session of the legislature to convene after its adoption or revision by the commissioner. The management plan is approved unless legislation disapproving the management plan is enacted by the legislature within the 120 days after its submission. ^{#3 delete}

(e) ^{#2 delete} (Within two years) ^{#3 (5 years) delete} after withdrawing the land under subsection (c), the commissioner shall survey, monument, mark the boundaries, and file a record plat as the final marine park. Upon the classification of the marine park unit, the remaining lands not classified as marine parks under this subsection are available for multiple use management.

* Sec. 3. This Act takes effect July 1, 1985.

Alaska State Legislature

POUCH V
JUNEAU, ALASKA 99811
(907) 465-4433/4530

2201 ROOSEVELT DRIVE
ANCHORAGE, ALASKA 99503
(907) 248-4234



MEMBER
HOUSE RESOURCES COMMITTEE
MEMBER
HOUSE STATE AFFAIRS COMMITTEE

Representative Roger Jenkins

DISTRICT 11

MEMORANDUM

TO: House Resources Committee

FROM: Representative Roger L. Jenkins *RJW*

DATE: March 10, 1985

SUBJECT: Statement of Intent of Amendment #1 to CSHB 44

The statement of Intent of Amendment #1 to CSHB 44 is attached for your perusal. I am thanking you in advance for your consideration and encourage your support of this Amendment.

INTENT of Amendment # 1 to CSHB 44

The purpose of the Alaska state parks system is to foster the growth and development of a system of parks and recreational facilities and opportunities in the state, for the general health, welfare, education, and enjoyment of its citizens and for the attraction of visitors to the state. To fulfill these requirements we must plan for and develop a system of state parks and recreational facilities, which are established as the legislature authorizes and directs.

The primary purposes in establishing the land and water area as marine parks units of the Alaska state park system are to;

- (1) maintain natural, cultural, and scenic values;
- (2) maintain fish wildlife resources and lawful existing uses of these resources;
- (3) promote and support recreation and tourism in the state;

It is the responsibility of the citizens of Alaska to develop a portion of our statehood land heritage as parks, and indeed for the state with the most coastline in the nation to foster and develop a specific system of marine parks. The concept that a series of marine parks would be developed, which will allow boaters to find safe harbor with appurtenance facilities along Alaska's coast. These facilities would extend to Alaska the logical progression of British Columbia's and Washington's marine parks system, which would foster tourism, while providing local recreation as well. It is to foster the development of marine parks, that I offer this amendment, and hope that the primary sponsors would consider it a friendly amendment. There are basically 4 sections to my amendment, as follows:

1. NEW MARINE PARKS ONLY refers to marine parks established after January 1, 1985.
2. DEVELOPMENT PLAN REQUIRED for any marine parks that are established. The development plan allows the commissioner to choose protective moorages for the convenience and safety of operations marine craft. The marine park uplands selections would not exceed 20 acres and be located on saline water in the close proximity of the selected moorages.
3. LEGISLATIVE OVERSIGHT The individual marine park management plan would be submitted to the legislature and would be approved unless, legislation to disapprove the management plan was enacted.
4. LAND PLATTING PROVIDED Finally if the management plan is approved the actual marine parks would be surveyed and plats filed as to their exact locations.

The enactment of this amendment would more rationally utilize our limited Southeastern Alaska upland land base. The 92,000 acres of land presently unappropriated in Southeast only contains approximately 30,000 acres that are capable of utilization. This amendment allows the necessary time to determine the highest and best use principles for our small land base, while allowing the establishment and development of marine parks for the enjoyment and safety of our visitors and resident marine users alike.

SUGGESTED AMENDMENT TO CS FOR HB 44 (RESOURCES)

DELETE: (14) Funter Bay as described in the Committee Substitute

ADD: (14) Funter Bay

Township 42 South, Range 64 East, Copper River Meridian

Section 2: W1/2

Section 3: S1/2SW1/4, NW1/4SW1/4

Section 4: S1/2NE1/4, E1/2SE1/4

Section 10: N1/2N1/2, S1/2NE1/4

Section 11: NW1/4, NW1/4NE1/4

Prepared by: Paula Burgess
Regional Manager
Division of Land and Water Management
Department of Natural Resources
(465-3400)

Original sponsors: M.M. Miller, Goll
and Duncan

1 IN THE HOUSE

BY THE RESOURCES COMMITTEE

2 CS FOR HOUSE BILL NO. 44 (Resources)

3 IN THE LEGISLATURE OF THE STATE OF ALASKA

4 FOURTEENTH LEGISLATURE - FIRST SESSION

5 A BILL

6 For an Act entitled: "An Act establishing additional state land as marine
7 park units of the state park system; and providing
8 for an effective date."

9 BE IT ENACTED BY THE LEGISLATURE OF THE STATE OF ALASKA:

10 * Section 1. AS 41.21.304 is amended by adding new paragraphs to read:

11 (13) Taku Harbor

12 U.S. Mineral Survey No. 2192

13 Township 44 South, Range 70 East, Copper River Meridian

14 Section 5: W1/2SW1/4, W1/2E1/2SW1/4

15 Section 6: E1/2SE1/4

16 Section 7: NE1/4, NE1/4SE1/4, S1/2SE1/4

17 Section 8: W1/2

18 Section 17: W1/2W1/2

19 Section 18: E1/2

20 (14) Funter Bay

21 Township 42 South, Range 64 East, Copper River Meridian

22 Sections 1 and 12: The following described tracts,

23 excluding U.S. Surveys Nos. 2448 and 3149:

24 (A) Beginning at Corner No. 4, Lone Star Lode claim,
25 U.S. Mineral Survey No. (M.S.) 1492 proceed N. 70 degrees 00 feet
26 E. along the north boundary of said claim a distance of 359.15
27 feet more or less to Corner No. 3, Otter Lode claim, M.S. 1492;
28 thence N. 5 degrees 50 feet E. a distance of 666.60 feet more or
29 less along the west boundary of the Otter Lode claim to Corner

1 No. 4 of said claim; thence N. 70 degrees 00 feet E. a distance
2 of 1,500.00 feet more or less along the north boundary of the
3 Otter Lode claim, M.S. 1492 to Corner No. 1 of said claim, said
4 Corner being common to Corner No. 2, Mill Site claim, M.S. 2191;
5 thence N. 5 degrees 27 feet W. to an intersect with the southwest
6 boundary of ISH NIC claim, M.S. 2191; thence N. 44 degrees 00
7 feet W. along said boundary to Corner No. 4 of ISH NIC claim;
8 thence N. 46 degrees 00 feet E. along the northwest boundary of
9 ISH NIC claim a distance of 321.62 feet more or less to Corner
10 No. 3 of Beach No. 4 claim, M.S. 2191, common with Corner No. 2
11 of Beach No. 1 claim, M.S. 2191; thence N. 44 degrees 00 feet W.
12 along the southwest boundary of Beach No. 4 claim a distance of
13 600. 00 feet more or less to Corner No. 4 of Beach No. 4 claim;
14 thence N. 46 degrees 00 feet E. along the northwest boundary of
15 Beach No. 4 claim a distance of 1,099.47 feet more or less to
16 Corner No. 1 of Beach No. 4 claim, common with Corner No. 1 of
17 Beach No. 5 claim, M.S. 2191; thence N. 44 degrees 00 feet W.
18 along the southwest boundaries of Beach No's. 6 and 7 claims,
19 M.S. 2191 a distance of 1,200.00 feet more or less to Corner No.
20 1 of Beach No. 7 claim; thence N. 46 degrees 00 feet E. along the
21 northwest boundary of Beach No. 7 claim a distance of 135.10 feet
22 more or less to Corner No. 4 U.S. Survey No. (U.S.S.) 3149;
23 thence continue N. 46 degrees 00 feet E. along the northwest
24 boundaries of Beach No's. 7 and 8 claims, M.S. 2191 a distance of
25 2,864.90 feet more or less to Corner No. 2, Beach No. 8 claim;
26 thence due west a distance of 3,300 feet more or less to an
27 intersection of a line projected due north from Meander Corner
28 (M.C.) No. 3, U.S.S. 2448; thence due south a distance of 1,214
29 feet more or less to M.C. No. 3, U.S.S. 2448; thence meander

1 along the mean high water line of the northeast shore of Funter
2 Bay in a southwesterly, easterly, southeasterly, southwesterly
3 direction a distance of 1.11 miles more or less to a point lying
4 S. 70 degrees 00 feet W. from Corner No. 4, Lone Star Lode claim,
5 M.S. 1492 on the mean high water line of the easterly shore of
6 Funter Bay; thence N. 70 degrees 00 feet E. to Corner No. 4, Lone
7 Star Lode claim; the point of beginning.

8 (B) That portion of Mill Site, Mineral Survey (M.S.)
9 No. 2191, described as follows: beginning at Corner No. 1, Mill
10 Site, on line 2-3, Beach No. 1, M.S. 2191, thence S. 5 degrees 27
11 feet E., 57.26 feet, to the intersection of line 1-4, ISH NIC,
12 M.S. 2191; thence S. 46 degrees 00 feet W., 264.36 feet, along a
13 portion of line 1-4, of ISH NIC, to Corner No. 4, ISH NIC, M.S.
14 2191; thence S. 44 degrees 00 feet E., 331.75 feet, along a
15 portion of line 4-3 of ISH NIC, to the intersection of line 1-2,
16 Mill Site; thence S. 5 degrees 27 feet E., 137.55 feet, along a
17 portion of line 1-2 of Mill Site, to Corner No. 2, Mill Site,
18 identical to Corner No. 1 of Otter, M.S. 1492; thence S. 70
19 degrees 00 feet W., 1,500.00 feet, on line 2-3, Mill Site,
20 identical to line 1-4 of Otter, M.S. 1492, to Corner No. 3, Mill
21 Site, M.S. 2191, identical to Corner No. 4 of Otter, M.S. 1492;
22 thence N. 5 degrees 27 feet W., 497.70 feet, on line 3-4, along
23 the mean-high tide line of Funter Bay, to Corner No. 4, Mill
24 Site; thence N. 50 degrees 07 feet E., 183.08 feet, on line 4-5,
25 along the mean-high tide line of Funter Bay, to Corner No. 5,
26 Mill Site, identical to Corner No. 3, Beach No. 1, M.S. 2191;
27 thence N. 70 degrees 00 feet E., 1,390.00 feet, on line 5-1, Mill
28 Site, identical to a portion of line 3-2, Beach No. 1, to Corner
29 No. 1, the point of beginning.

1 (C) That portion of Beach No. 1, Mineral Survey (M.S.)
2 No. 2191, described as follows: beginning at Corner No. 2, Beach
3 No. 1, identical with Corner No. 3, Beach No. 4, M.S. 2191, on
4 line 4-1 of ISH NIC, M.S. 2191, thence S. 70 degrees 00 feet W.,
5 1,500.00 feet on line 2-3, Beach No. 1, identical to a portion of
6 line 1-5, Mill Site, M.S. 2191, to Corner No. 3, Beach No. 1,
7 identical to Corner No. 5, Mill Site; thence N. 12 degrees 43
8 feet E., 460.00 feet, along the mean-high tide line of Funter Bay
9 to Corner No. 4, Beach No. 1; thence N. 47 degrees 23 feet E.,
10 157.50 feet, along the mean-high tide line of Funter Bay, to
11 Corner No. 5, Beach No. 1; thence N. 14 degrees 02 feet E.,
12 183.33 feet, along the mean-high tide line of Funter Bay, to
13 Corner No. 6, Beach No. 1, identical to Corner No. 4, Beach No.
14 2, M.S. 2191; thence N. 70 degrees 00 feet E., 874.74 feet, on
15 line 6-1, Beach No. 1, identical to a portion of line 4-3 of
16 Beach No. 2, to the intersection of line 4-1, Beach No. 4, M.S.
17 2191; thence S. 46 degrees 00 feet W., 126.34 feet, along a
18 portion of line 4-1 of Beach No. 4, to Corner No. 4, Beach No. 4;
19 thence S. 44 degrees 00 feet E., 600.00 feet, on line 4-3, Beach
20 No. 4, to Corner No. 3, Beach No. 4, identical to Corner No. 2,
21 Beach No. 1, the point of beginning.

22 (D) That portion of Beach No. 2, Mineral Survey (M.S.)
23 No. 2191, described as follows: beginning at the true point for
24 Corner No. 1, Beach No. 2, thence N. 70 degrees 00 feet E.,
25 1,197.45 feet, along a portion of line 1-2 of Beach No. 2, to the
26 intersection of line 1-4 of Beach No. 6, M.S. 2191; thence S. 44
27 degrees 00 feet E., 223.40 feet, along a portion of line 1-4 of
28 Beach No. 6, to Corner No. 4, Beach No. 6, identical with Corner
29 No. 1, Beach No. 5, M.S. 2191; thence S. 46 degrees 00 feet W.,

1 973.13 feet, along a portion of line 1-4 of Beach No. 4, to the
2 intersection of line 3-4 of Beach No. 2; thence S. 70 degrees 00
3 feet W., 874.74 feet, along a portion of line 3-4 of Beach No. 2,
4 to Corner No. 4, Beach No. 2, identical with Corner No. 6, Beach
5 No. 1; thence N. 14 degrees 03 feet E., 478.00 feet, along the
6 mean-high tide line of Funter Bay, to Corner No. 5, Beach No. 2;
7 thence N. 25 degrees 33 feet E., 291.00 feet, along the mean-high
8 tide line of Funter Bay, to Corner No. 1, Beach No. 2, the point
9 of beginning.

10 (E) That portion of Beach No. 3, Mineral Survey (M.S.)
11 No. 2191, described as follows: beginning at Corner No. 1, Beach
12 No. 3, thence N. 70 degrees 00 feet E., 637.07 feet, along a
13 portion of line 1-2, to the intersection of line 1-4, Beach No.
14 7, M.S. 2191; thence S. 44 degrees 00 feet E., 279.27 feet, along
15 a portion of line 1-4 of Beach No. 7, to Corner No. 4, Beach No.
16 7, identical to Corner No. 1, Beach No. 6, M.S. 2191, thence
17 continue S. 44 degrees 00 feet E., 376.60 feet, along a portion
18 of line 1-4 of Beach No. 6, to the intersection of line 3-4,
19 Beach No. 3; thence S. 70 degrees 00 feet W., 1,139.45 feet,
20 along a portion of line 3-4 of Beach No. 3, to Corner No. 4,
21 Beach No. 3; thence N. 1 degree 30 feet E., 644.00 feet, along
22 the mean-high tide line of Funter Bay, on line 4-1, to Corner No.
23 1, Beach No. 3, to point of beginning. Containing 12.22 acres.

24 (15) Pt. Higgins Beach

25 Township 74 South, Range 89 East, Copper River Meridian
26 U.S. Survey 3762 and adjacent tideland

27 (16) Joe Mace Island

28 Township 64 South, Range 75 East, Copper River Meridian
29 Lot 4, U.S. Survey 3854 and adjacent tideland

1 (17) Thoms Place

2 Township 65 South, Range 86 East, Copper River Meridian

3 Section 32: S1/2

4 Township 66 South, Range 86 East, Copper River Meridian

5 Section 4: SW1/4, S1/2NW1/4, NW1/4NW1/4, S1/2SE1/4,
6 NW1/4SE1/4

7 Section 5: All except for land within ASLS
8 87-234

9 Section 8: NE1/4

10 Section 9: N1/2, SE1/4

11 (18) Beecher Pass

12 Township 61 South, Range 79 East, Copper River Meridian

13 Section 1: NE1/4SW1/4, Lots 5 - 8

14 Section 10: Lots 1 - 2, including all adjacent
15 tideland

16 Section 11: Lots 1 - 11, including all adjacent
17 tideland

18 Section 12: Lots 3 - 11, including all adjacent
19 tideland

20 Section 14: Lot 2, including all adjacent tideland

21 Section 15: Lot 2, including all adjacent tideland

22 Township 61 South, Range 80 East, Copper River Meridian

23 Section 6: Lot 11, including all adjacent tideland

24 Section 7, Lots 1 - 2, including all adjacent tideland

25 (19) Dall Bay

26 Township 77 South, Range 91 East, Copper River Meridian

27 Section 29: W1/2SW1/4, SW1/4NW1/4

28 Section 30: SE1/4, E1/2SW1/4

29 Section 31: NE1/4, N1/2SE1/4, NE1/4SW1/4, E1/2NW1/4

1 subject to USS 3525 and A.T.S. 155

2 Section 32: NW1/4, N1/2SW1/4

3 (20) Security Bay

4 Township 58 South, Range 70 East, Copper River Meridian

5 Section 1: SW1/4SW1/4

6 Section 2: S1/2

7 Section 11: N1/2, SE1/4, E1/2SW1/4

8 Section 12: W1/2W1/2, E1/2SW1/4 subject to Forest
9 Service Preference 103521

10 Section 13: All subject to Historic Place Application

11 AA-6569, Parcel A

12 Section 14: NE1/4

13 (21) Petersburg Creek

14 Township 58 South, Range 79 East, Copper River Meridian

15 Section 18: S1/2 subject to valid existing rights to
16 lot 5

17 Section 19: N1/2, SE1/4

18 Section 20: All

19 Section 29: N1/2, SW1/4, W1/2SW1/4 excluding Block 3

20 Section 32: N1/2, N1/2S1/2 excluding Lots 5 - 8 and

21 U.S. Survey 2867

22 * Sec. 2. AS 41.21.304 is amended by adding new subsections to read:

23 (b) Notwithstanding (a) of this section, a marine park estab-
24 lished after January 1, 1985, shall be comprised of state land classi-
25 fied by the commissioner under (c) of this section.

26 (c) Within five years after the effective date of this Act, the
27 commissioner shall establish one or more moorages within each area
28 described in (a) of this section. A moorage shall be established to
29 afford protection of marine craft from inclement weather conditions

1 and for the convenience and safety of operators of marine craft and
2 shall consist of docking facilities or moorings installed and main-
3 tained by department. The commissioner shall identify up to 75 acres
4 of land above the mean high tide line that is convenient to the moor-
5 age within the area described in (a) of this section and classify it
6 as the marine park and provide a management plan. A marine park
7 classified under this section shall be contiguous to a body of water
8 having a salinity measurement greater than 20 parts per thousand.

9 (d) Within five years after classifying the land under (c) of
10 this section, the commissioner shall survey, monument, mark the bound-
11 aries, and file a record plat as the final marine park. Upon the
12 classification of the land as a marine park unit, the remaining land
13 not classified as a marine park under (c) of this section is available
14 for multiple use management.

15 * Sec. 3. This Act takes effect July 1, 1985.
16
17
18
19
20
21
22
23
24
25
26
27
28
29

We the undersigned land owners at Funter Bay, Alaska support the location
of a Marine Park, in Coot Cove, at Funter on Admiralty Island

Robert E. Millard

Donna Denton

Garvin Denton

Kurt Fredrickson

Susan Millard

Ben C. Denton

Sharon C. Denton

V. Blaylock (Lone Youngquist)

Alaska State Legislature

POUCH V
JUNEAU, ALASKA 99811
(907) 465-4453/4530

2201 ROOSEVELT DRIVE
ANCHORAGE, ALASKA 99503
(907) 248-4234



MEMBER
HOUSE RESOURCES COMMITTEE
MEMBER
HOUSE STATE AFFAIRS COMMITTEE

Representative Roger Jenkins

DISTRICT 11

MEMORANDUM

TO: House Resources Committee
FROM: Representative Roger L. Jenkins *RJ*
DATE: March 10, 1985
SUBJECT: Statement of Intent of Amendment #1 to CSHB 44

The statement of Intent of Amendment #1 to CSHB 44 is attached for your perusal. I am thanking you in advance for your consideration and encourage your support of this Amendment.

INTENT of Amendment # 1 to CSHB 44

The purpose of the Alaska state parks system is to foster the growth and development of a system of parks and recreational facilities and opportunities in the state, for the general health, welfare, education, and enjoyment of its citizens and for the attraction of visitors to the state. To fulfill these requirements we must plan for and develop a system of state parks and recreational facilities, which are established as the legislature authorizes and directs.

The primary purposes in establishing the land and water area as marine parks units of the Alaska state park system are to;

- (1) maintain natural, cultural, and scenic values;
- (2) maintain fish wildlife resources and lawful existing uses of these resources;
- (3) promote and support recreation and tourism in the state;

It is the responsibility of the citizens of Alaska to develop a portion of our statehood land heritage as parks, and indeed for the state with the most coastline in the nation to foster and develop a specific system of marine parks. The concept that a series of marine parks would be developed, which will allow boaters to find safe harbor with appurtenance facilities along Alaska's coast. These facilities would extend to Alaska the logical progression of British Columbia's and Washington's marine parks system, which would foster tourism, while providing local recreation as well. It is to foster the development of marine parks, that I offer this amendment, and hope that the primary sponsors would consider it a friendly amendment. There are basically 4 sections to my amendment, as follows:

1. NEW MARINE PARKS ONLY refers to marine parks established after January 1, 1985.
2. DEVELOPMENT PLAN REQUIRED for any marine parks that are established. The development plan allows the commissioner to choose protective moorages for the convenience and safety of operations marine craft. The marine park uplands selections would not exceed 20 acres and be located on saline water in the close proximity of the selected moorages.
3. LEGISLATIVE OVERSIGHT The individual marine park management plan would be submitted to the legislature and would be approved unless, legislation to disapprove the management plan was enacted.
4. LAND PLATTING PROVIDED Finally if the management plan is approved the actual marine parks would be surveyed and plats filed as to their exact locations.

The enactment of this amendment would more rationally utilize our limited Southeastern Alaska upland land base. The 92,000 acres of land presently unappropriated in Southeast only contains approximately 30,000 acres that are capable of utilization. This amendment allows the necessary time to determine the highest and best use principles for our small land base, while allowing the establishment and development of marine parks for the enjoyment and safety of our visitors and resident marine users alike.

STATE OF ALASKA

DEPARTMENT OF NATURAL RESOURCES

DIVISION OF PARKS & OUTDOOR RECREATION

BILL SHEFFIELD, GOVERNOR

400 WILLOUGHBY, 5th FLOOR
JUNEAU, ALASKA 99801-1381
PHONE (907) 465-4563

STATE MARINE PARKS SOME QUESTIONS AND ANSWERS

by
Neil C. Johannsen
Director
Alaska State Parks
Department of Natural Resources

Background

Section 6(a) of the Statehood Act allows the state to select up to 400,000 acres of National Forest land for the purposes of community expansion (essentially lands to be disposed of) and for creating recreation areas. The priority for allocating these state land selections will be community expansion (disposals) but the state did decide some years ago to utilize about ten percent of the acreage to create state marine parks. Alaska's marine parks program is copied from (and was planned in cooperation with) Washington State and the Province of British Columbia's similar systems. Washington now manages about 55 state marine parks; British Columbia has about 25 provincial marine park sites. Alaska's state park system currently manages 12 marine parks and HB 44 would add an additional 12 units to this program.

What is a Marine Park?

Marine parks can be characterized as legislatively designated units of the state park system which are protected small, scenic coves, bays, bights, beaches, where people tend to land float or amphibious aircraft or anchor their boats. These recreation sites are often spaced a day's travel distance apart for boaters and are places where the clamming, fishing, camping or picnicing is excellent. Eventual developments could include mooring bouys, a few tables and fire places on the beach, a simple pit toilet building, public rental cabins and perhaps elevated tent platforms and firewood shelters.

Proposed marine parks are normally already popular spots with the public and would not be sold or disposed of by the state; instead, their recreation and scenic values will be preserved for all citizens to use.

Development and active management may still be some years away; this bill should be viewed as a "visionary" measure, to consider the present as well as future needs of our citizens. Creation of these small, well-placed ocean recreation sites is an investment certain to accrue great interest and value in the years ahead.

What Types of Uses Would be Allowed?

The purposes and allowable uses for marine parks are outlined in Alaska Statute 41.21.300-300.6. They are created to:

- (1) Maintain natural, cultural and scenic values.
- (2) Maintain fish and wildlife resources and lawful existing uses of these resources.
- (3) Promote and support recreation and tourism in the state.

Hunting, sport and commercial fishing and trapping are expressly allowed; the Fish and Game Department will continue to manage fish and wildlife programs. Commercial aquaculture development and access to private lands and mineral claims and leases is permitted.

These are parks with a "small p" which consume small acreages and are user oriented.

Where are These Proposed Marine Parks Located?

Juneau Area:	Taku Harbor - 700 acres
Ketchikan Area:	Point Higgins Beach (Coast Guard Beach) - 71 acres Dall Bay - 850 acres
Wrangell Area:	Thoms Place - 1,400 acres Thoms Lake - 2,500 acres
Petersburg Area:	Petersburg Creek - 1,360 acres Beecher Pass - 741 acres
Point Baker Area:	Joe Mace Island - 62 acres

Others are planned at Security Bay on Kuiu Island, Cape Bingham on the north point of Yakobi Island and the Coot Cove-Funter Bay area on the northwest coast of Admiralty Island. These are true recreational gems which provide an "international connection" to the similar efforts by our neighbors to the south. Less than 10,000 acres are involved, hardly a lock up of vast tracts of land. These are user oriented parks.

Why Are More Marine Parks Needed?

To protect popular areas for increasing numbers of local boaters.

To respond to increased tourist demand for Alaska destinations.

To provide the majority of people an opportunity to enjoy the beauties of Alaska's shorelines.

To ensure access to prime public land for shore-related experiences to future water users.

To set aside exceptional protected anchorages.

To create an overnight park system for water users.

Over half of all Alaskans participate in boating; recreation and tourism is our third largest industry, worth over half a billion dollars a year and employs almost 11,000 Alaskans. This commitment to recreation provides an important linkage to the tourism industry: boat rentals and charters, boat moorage, boat and aircraft sales, maintenance and repairs, air taxi and guide operations and other visitor service related industries.

The proposed marine park system is designed to guarantee everyone's use of the most scenic small coves, bays, bights and accessible beaches along the Southeast and Southcentral coast of Alaska. The plan has gathered bipartisan support, is carefully thought out, and clearly shows that Alaskan's desire to provide for their, as well as their children's, recreational needs.

The Alaska Department of Natural Resources asks your support for this Legislation.

March 1985

3/8/85

MEMORANDUM

TO: Resources Committee Members
FROM: Representative John Sund

Re: CS HB44

The following Marine Parks are included in this committee substitute.

1. TAKU HARBOR
2. FUNTER BAY (Rep. Miller Version)
3. PT. HIGGENS BEACH
4. JOE MACE ISLAND
5. THOMS PLACE
6. BEECHER PASS
7. DALL BAY
8. SECURITY BAY
9. PETERSBURG CREEK

DRAFT

Sund
Bradley
3/7/85 ✓

Original sponsors: M.M. Miller, Goll
and Duncan

1 IN THE HOUSE

BY THE RESOURCES COMMITTEE

2 CS FOR HOUSE BILL NO. 44 (Resources)

3 IN THE LEGISLATURE OF THE STATE OF ALASKA

4 FOURTEENTH LEGISLATURE - FIRST SESSION

5 A BILL

6 For an Act entitled: "An Act establishing additional state land as marine
7 park units of the state park system; and providing
8 for an effective date."

9 BE IT ENACTED BY THE LEGISLATURE OF THE STATE OF ALASKA:

10 * Section 1. AS 41.21.304 is amended by adding new paragraphs to read:

11 (13) Taku Harbor

12 U.S. Mineral Survey No. 2192

13 Township 44 South, Range 70 East, Copper River Meridian

14 Section 5: W1/2SW1/4, W1/2E1/2SW1/4

15 Section 6: E1/2SE1/4

16 Section 7: NE1/4, NE1/4SE1/4, S1/2SE1/4

17 Section 8: W1/2

18 Section 17: W1/2W1/2.

19 Section 18: E1/2

20 (14) Funter Bay

21 Township 42 South, Range 64 East, Copper River Meridian

22 Sections 1 and 12: The following described tracts,

23 excluding U.S. Surveys Nos. 2448 and 3149:

24 (A) Beginning at Corner No. 4, Lone Star Lode claim,
25 U.S. Mineral Survey No. (M.S.) 1492 proceed N. 70 degrees 00 feet
26 E. along the north boundary of said claim a distance of 359.15
27 feet more or less to Corner No. 3, Otter Lode claim, M.S. 1492;
28 thence N. 5 degrees 50 feet E. a distance of 666.60 feet more or
29 less along the west boundary of the Otter Lode claim to Corner

1 No. 4 of said claim; thence N. 70 degrees 00 feet E. a distance
2 of 1,500.00 feet more or less along the north boundary of the
3 Otter Lode claim, M.S. 1492 to Corner No. 1 of said claim, said
4 Corner being common to Corner No. 2, Mill Site claim, M.S. 2191;
5 thence N. 5 degrees 27 feet W. to an intersect with the southwest
6 boundary of ISH NIC claim, M.S. 2191; thence N. 44 degrees 00
7 feet W. along said boundary to Corner No. 4 of ISH NIC claim;
8 thence N. 46 degrees 00 feet E. along the northwest boundary of
9 ISH NIC claim a distance of 321.62 feet more or less to Corner
10 No. 3 of Beach No. 4 claim, M.S. 2191, common with Corner No. 2
11 of Beach No. 1 claim, M.S. 2191; thence N. 44 degrees 00 feet W.
12 along the southwest boundary of Beach No. 4 claim a distance of
13 600. 00 feet more or less to Corner No. 4 of Beach No. 4 claim;
14 thence N. 46 degrees 00 feet E. along the northwest boundary of
15 Beach No. 4 claim a distance of 1,099.47 feet more or less to
16 Corner No. 1 of Beach No. 4 claim, common with Corner No. 1 of
17 Beach No. 5 claim, M.S. 2191; thence N. 44 degrees 00 feet W.
18 along the southwest boundaries of Beach No's. 6 and 7 claims,
19 M.S. 2191 a distance of 1,200.00 feet more or less to Corner No.
20 1 of Beach No. 7 claim; thence N 46 degrees 00 feet E. along the
21 northwest boundary of Beach No. 7 claim a distance of 135.10 feet
22 more or less to Corner No. 4 U.S. Survey No. (U.S.S.) 3149;
23 thence continue N. 46 degrees 00 feet E. along the northwest
24 boundaries of Beach No's. 7 and 8 claims, M.S. 2191 a distance of
25 2,864.90 feet more or less to Corner No. 2, Beach No. 8 claim;
26 thence due west a distance of 3,300 feet more or less to an
27 intersection of a line projected due north from Meander Corner
28 (M.C.) No. 3, U.S.S. 2448; thence due south a distance of 1,214
29 feet more or less to M.C. No. 3, U.S.S. 2448; thence meander

1 along the mean high water line of the northeast shore of Funter
2 Bay in a southwesterly, easterly, southeasterly, southwesterly
3 direction a distance of 1.11 miles more or less to a point lying
4 S. 70 degrees 00 feet W. from Corner No. 4, Lone Star Lode claim,
5 M.S. 1492 on the mean high water line of the easterly shore of
6 Funter Bay; thence N. 70 degrees 00 feet E. to Corner No. 4, Lone
7 Star Lode claim; the point of beginning.

8 (B) That portion of Mill Site, Mineral Survey (M.S.)
9 No. 2191, described as follows: beginning at Corner No. 1, Mill
10 Site, on line 2-3, Beach No. 1, M.S. 2191, thence S. 5 degrees 27
11 feet E., 57.26 feet, to the intersection of line 1-4, ISH NIC,
12 M.S. 2191; thence S. 46 degrees 00 feet W., 264.36 feet, along a
13 portion of line 1-4, of ISH NIC, to Corner No. 4, ISH NIC, M.S.
14 2191; thence S. 44 degrees 00 feet E., 331.75 feet, along a
15 portion of line 4-3 of ISH NIC, to the intersection of line 1-2,
16 Mill Site; thence S. 5 degrees 27 feet E., 137.55 feet, along a
17 portion of line 1-2 of Mill Site, to Corner No. 2, Mill Site,
18 identical to Corner No. 1 of Otter, M.S. 1492; thence S. 70
19 degrees 00 feet W., 1,500.00 feet, on line 2-3, Mill Site,
20 identical to line 1-4 of Otter, M.S. 1492, to Corner No. 3, Mill
21 Site, M.S. 2191, identical to Corner No. 4 of Otter, M.S. 1492;
22 thence N. 5 degrees 27 feet W., 497.70 feet, on line 3-4, along
23 the mean-high tide line of Funter Bay, to Corner No. 4, Mill
24 Site; thence N. 30 degrees 07 feet E., 183.08 feet, on line 4-5,
25 along the mean-high tide line of Funter Bay, to Corner No. 5,
26 Mill Site, identical to Corner No. 3, Beach No. 1, M.S. 2191;
27 thence N. 70 degrees 00 feet E., 1,390.00 feet, on line 5-1, Mill
28 Site, identical to a portion of line 3-2, Beach No. 1, to Corner
29 No. 1, the point of beginning.

1 (C) That portion of Beach No. 1, Mineral Survey (M.S.)
2 No. 2191, described as follows: beginning at Corner No. 2, Beach
3 No. 1, identical with Corner No. 3, Beach No. 4, M.S. 2191, on
4 line 4-1 of ISH NIC, M.S. 2191, thence S. 70 degrees 00 feet W.,
5 1,500.00 feet on line 2-3, Beach No. 1, identical to a portion of
6 line 1-5, Mill Site, M.S. 2191, to Corner No. 3, Beach No. 1,
7 identical to Corner No. 5, Mill Site; thence N. 12 degrees 43
8 feet E., 460.00 feet, along the mean-high tide line of Funter Bay
9 to Corner No. 4, Beach No. 1; thence N. 47 degrees 23 feet E.,
10 157.50 feet, along the mean-high tide line of Funter Bay, to
11 Corner No. 5, Beach No. 1; thence N. 14 degrees 02 feet E.,
12 183.33 feet, along the mean-high tide line of Funter Bay, to
13 Corner No. 6, Beach No. 1, identical to Corner No. 4, Beach No.
14 2, M.S. 2191; thence N. 70 degrees 00 feet E., 874.74 feet, on
15 line 6-1, Beach No. 1, identical to a portion of line 4-3 of
16 Beach No. 2, to the intersection of line 4-1, Beach No. 4, M.S.
17 2191; thence S. 46 degrees 00 feet W., 126.34 feet, along a
18 portion of line 4-1 of Beach No. 4, to Corner No. 4, Beach No. 4;
19 thence S. 44 degrees 00 feet E., 600.00 feet, on line 4-3, Beach
20 No. 4, to Corner No. 3, Beach No. 4, identical to Corner No. 2,
21 Beach No. 1, the point of beginning.

22 (D) That portion of Beach No. 2, Mineral Survey (M.S.)
23 No. 2191, described as follows: beginning at the true point for
24 Corner No. 1, Beach No. 2, thence N. 70 degrees 00 feet E.,
25 1,197.45 feet, along a portion of line 1-2 of Beach No. 2, to the
26 intersection of line 1-4 of Beach No. 6, M.S. 2191; thence S. 44
27 degrees 00 feet E., 223.40 feet, along a portion of line 1-4 of
28 Beach No. 6, to Corner No. 4, Beach No. 6, identical with Corner
29 No. 1, Beach No. 5, M.S. 2191; thence S. 46 degrees 00 feet W.,

1 973.13 feet, along a portion of line 1-4 of Beach No. 4, to the
2 intersection of line 3-4 of Beach No. 2; thence S. 70 degrees 00
3 feet W., 874.74 feet, along a portion of line 3-4 of Beach No. 2,
4 to Corner No. 4, Beach No. 2, identical with Corner No. 6, Beach
5 No. 1; thence N. 14 degrees 03 feet E., 478.00 feet, along the
6 mean-high tide line of Funter Bay, to Corner No. 5, Beach No. 2;
7 thence N. 25 degrees 33 feet E., 291.00 feet, along the mean-high
8 tide line of Funter Bay, to Corner No. 1, Beach No. 2, the point
9 of beginning.

10 (E) That portion of Beach No. 3, Mineral Survey (M.S.)
11 No. 2191, described as follows: beginning at Corner No. 1, Beach
12 No. 3, thence N. 70 degrees 00 feet E., 637.07 feet, along a
13 portion of line 1-2, to the intersection of line 1-4, Beach No.
14 7, M.S. 2191; thence S. 44 degrees 00 feet E., 279.27 feet, along
15 a portion of line 1-4 of Beach No. 7, to Corner No. 4, Beach No.
16 7, identical to Corner No. 1, Beach No. 6, M.S. 2191, thence
17 continue S. 44 degrees 00 feet E., 376.60 feet, along a portion
18 of line 1-4 of Beach No. 6, to the intersection of line 3-4,
19 Beach No. 3; thence S. 70 degrees 00 feet W., 1,139.45 feet,
20 along a portion of line 3-4 of Beach No. 3, to Corner No. 4,
21 Beach No. 3; thence N. 1 degree 30 feet E., 644.00 feet, along
22 the mean-high tide line of Funter Bay, on line 4-1, to Corner No.
23 1, Beach No. 3, to point of beginning. Containing 12.22 acres.

24 (15) Pt. Higgins Beach

25 Township 74 South, Range 89 East, Copper River Meridian
26 U.S. Survey 3762 and adjacent tideland

27 (16) Joe Mace Island

28 Township 64 South, Range 75 East, Copper River Meridian
29 Lot 4, U.S. Survey 3854 and adjacent tideland

1 (17) Thoms Place

2 Township 65 South, Range 86 East, Copper River Meridian

3 Section 32: S1/2

4 Township 66 South, Range 86 East, Copper River Meridian

5 Section 4: SW1/4, S1/2NW1/4, NW1/4NW1/4, S1/2SE1/4,
6 NW1/4SE1/4

7 Section 5: All except for land within ASLS
8 81-234

9 Section 8: NE1/4

10 Section 9: N1/2, SE1/4

11 (18) Beecher Pass

12 Township 61 South, Range 79 East, Copper River Meridian

13 Section 1: NE1/4SW1/4, Lots 5 - 8

14 Section 10: Lots 1 - 2, including all adjacent
15 tideland

16 Section 11: Lots 1 - 11, including all adjacent
17 tideland

18 Section 12: Lots 3 - 11, including all adjacent
19 tideland

20 Section 14: Lot 2, including all adjacent tideland

21 Section 15: Lot 2, including all adjacent tideland

22 Township 61 South, Range 80 East, Copper River Meridian

23 Section 6: Lot 11, including all adjacent tideland

24 Section 7, Lots 1 - 2, including all adjacent tideland

25 (19) Dall Bay

26 Township 77 South, Range 91 East, Copper River Meridian

27 Section 29: W1/2SW1/4, SW1/4NW1/4

28 Section 30: SE1/4, E1/2SW1/4

29 Section 31: NE1/4, N1/2SE1/4, NE1/4SW1/4, E1/2NW1/4

1 subject to USS 3525 and A.T.S. 155

2 Section 32: NW1/4, N1/2SW1/4

3 (20) Security Bay

4 Township 58 South, Range 70 East, Copper River Meridian

5 Section 1: SW1/4SW1/4

6 Section 2: S1/2

7 Section 11: N1/2, SE1/4, E1/2SW1/4

8 Section 12: W1/2W1/2, E1/2SW1/4 subject to Forest
9 Service Preference 103521

10 Section 13: All subject to Historic Place Application

11 AA-6569, Parcel A

12 Section 14: NE1/4

13 (21) Petersburg Creek

14 Township 58 South, Range 79 East, Copper River Meridian

15 Section 18: S1/2 subject to valid existing rights to
16 lot 5

17 Section 19: N1/2, SE1/4

18 Section 20: All

19 Section 29: N1/2, SW1/4, W1/2SW1/4 excluding Block 3

20 Section 32: N1/2, N1/2S1/2 excluding Lots 5 - 8 and
21 U.S. Survey 2867

22 * Sec. 2. This Act takes effect July 1, 1985.
23
24
25
26
27
28
29

MEMORANDUM

DEPARTMENT OF NATURAL RESOURCES

State of Alaska

Southeast Regional Office

TO: Representative Shultz, Co-Chairman
Representative Herrmann, Co-Chairman
Members of the Committee

DATE: February 28, 1985

FILE NO:

TELEPHONE NO: 465-3400

FROM: Paula T. Burgess, Regional Manager
DL&WM, SERO

SUBJECT: House Resource
Committee Request




In response to the Committee's request, I have prepared an estimate of the revenue that would be lost if the 65 acre subdivision at Funter Bay were not sold.

My estimate is based on the appraisal and sale of lots at Shelter Island (roughly the same air distance from Juneau as Funter Bay) in 1982, and the purchase price of one acre lots recently sold at the south end of Funter Bay.

If the State were to sell twelve waterfront lots, 180 by 400 feet (1.6 acres), the sale might generate \$400,000 in general fund revenues (calculated at \$33,000 per lot). If the State were to sell an additional eight upland lots, averaging four acres, that sale might generate an additional \$100,000 (calculated at \$12,000 per lot).

Therefore, the sale of 20 lots in Funter Bay might produce \$500,000 of revenue. With the State financing purchase of the lots over a twenty year period, the revenue generated over that period would be two and one-half times the sale price of \$500,000. The actual revenue to accrue to the State would then be \$1.25 million.

Expenses incurred in selling the land, including survey, are estimated to be \$70,000.



Alaska Trollers Association

REPRESENTING ALASKA POWER TROLLERS

130 Seward St., No. 213
Juneau, Alaska 99801
(907) 586-9400

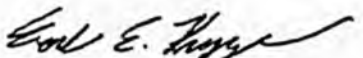
3/8/85

Representatives Adelheid Hermann
and Dick Schultz, Co-Chairman
House Resources Committee
Room 118 Capital Building
Juneau, Alaska 99811

Dear Representative Hermann
and Representative Schultz,


Enclosed for your consideration is a copy of our letter of
this date to Representatives Goll, Miller and Duncan,
co-sponsors of HB44, which is now before your Committee
(copies enclosed for all members). We ask your attention to
the points we have raised regarding inclusion of Cape
Bingham as a marine park unit, and language to further
protect traditional uses in the parks.

Sincerely,


Earl E. Krygier
Executive Director

EEK/md

Enclosures



Alaska Trollers Association

REPRESENTING ALASKA POWER TROLLERS

130 Seward St., No. 213
Juneau, Alaska 99801
(907) 586-9400

Representative Peter Goll
Alaska State Legislature
Pouch V (MS 3100)
Juneau, Alaska 99811

7/29/85

Dear Peter,

This letter is to express the Alaska Trollers Association's support for HB44 respecting additions to the State marine parks system. We understand that Representative Sund has suggested removal of the proposed unit at Cape Bingham from the bill due to disquiet amongst fishermen constituents. We understand this problem because we have had reservations expressed to us by some of our members, as well. As you know, many people are wary of park designations out of fear that the units will eventually become very restricted, if not closed entirely to commercial activity. The abortive, ill-conceived Federal marine sanctuary program and difficulties in Glacier Bay are vividly remembered. ATA shares this concern. However, we are also very aware of other conflicts through mining, timbering, and State land disposals, which park designation will protect against.

In the case of Cape Bingham, we are particularly concerned with land disposals. The Cape Bingham unit encompasses uplands immediately adjacent to some of the best traditional troll draws in Southeast. These draws are vital to our fishery. We do not want to see the area opened to the establishment of sportfishing lodges with resultant direct conflicts between commercial troll fishermen (who pioneered these locales and have used them for decades), and charterboat sports fishermen. State land disposal in the Cape Bingham unit opens the door to such a probability. Consequently, ATA urges that you and your co-sponsors, Representatives Miller and Duncan, retain Cape Bingham in the bill.

We also suggest that stronger wording could be included as an amendment to the original Bill to better protect established traditional uses in these park units, thereby preventing possible unduly restrictive management in the future. Fishermen and fish buyers often anchor in bays and coves just offshore from the proposed units, and traditional summer vegetable gardening, fresh water use, beach camping, firewood collecting, etc., should be specifically protected. By strongly protecting such traditional uses you will allay many fears about the bill.

Thank you for your consideration.


Earl E. Kryzier
Executive Director

EEK/nd
cc: Representative Miller
Representative Duncan
Members of House Resources Committee

STATE OF ALASKA

DEPARTMENT OF NATURAL RESOURCES

OFFICE OF THE COMMISSIONER

BILL SHEFFIELD, GOVERNOR

POUCH M
JUNEAU, ALASKA 99811
PHONE: 907-465-2400

March 1, 1985

The Honorable John Sund
Alaska State House
Pouch V
Juneau, AK 99811

Dear Representative Sund:

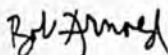
At this week's hearing on marine parks legislation you asked that the Department of Natural Resources explain its support for the Point Higgins site, part of a mental health land selection, given the litigation over mental health lands.

In brief, our action here is consistent with the 1978 law which directed the department to manage mental health lands as general grant lands. This management includes evaluating lands for their highest and best uses and determining that some lands may be sold or leased and that other lands ought to be retained in public ownership. If we were to ignore the 1978 law owing to the litigation, it would mean suspension of actions on many projects important to the State.

If the outcome of the litigation is a State liability for actions taken, a value would be assigned to the tract at Point Higgins and that value would presumably become a part of the settlement.

Please let me know if there is additional information I might furnish you.

Sincerely,



Robert D. Arnold
Deputy Commissioner

ALFRED H. GEORGE

Fairbanks, 99701
Feb. 28, 1985
512 Herning Road

House Resource Committee
Adelheid Herrmann Co-chair
Dick Skultz Co-chair
Porch ✓
Juneau, Alaska, 99811

I have just become aware of H.B. 44 the Marine Park bill now before your committee. My family and I own two parcels of land sold to us at state auction in the area of the proposed 5 1/2 square mile Beecher Pass Marine Park.

We participated in seven auctions before we had the good fortune of acquiring these lands. Now I am horrified to discover that the state is proposing to change the neighborhood. This action should have been proposed and accomplished before any state disposals in the area not after we have paid for the property. Having been a resident of the state since territorial days I really feel that we have enough parks and until such time that private holdings equal acreage that park designation and added costs should be put on hold.

I further must protest that Fairbanks was not allowed to participate in the February 28 4:00 PM. Tell conference on this bill. People from other portions of the state, especially owners of record, should be allowed a voice on items affecting use and expenditure of state funds affecting their property.

We are again H.B. 44 and strongly urge that the Beecher Pass portion be stricken from the bill. I do not need another state park employee or director telling me how to enjoy S.E. Alaska coastal waters.

Thank you for your time and consideration in your busy schedule to note my concerns.

Sincerely

Alfred H. George

MEMORANDUM

DEPARTMENT OF NATURAL RESOURCES

State of Alaska

Southeast Regional Office

TO: Representative Shultz, Co-Chairman
Representative Herrmann, Co-Chairman
Members of the Committee

DATE: February 28, 1985

FILE NO:

TELEPHONE NO: 465-3400

FROM: Paula T. Burgess, Regional Manager
DL&WM, SERO

SUBJECT: House Resource
Committee Request



In response to the Committee's request, I have prepared an estimate of the revenue that would be lost if the 65 acre subdivision at Funter Bay were not sold.

My estimate is based on the appraisal and sale of lots at Shelter Island (roughly the same air distance from Juneau as Funter Bay) in 1982, and the purchase price of one acre lots recently sold at the south end of Funter Bay.

If the State were to sell twelve waterfront lots, 180 by 400 feet (1.6 acres), the sale might generate \$400,000 in general fund revenues (calculated at \$33,000 per lot). If the State were to sell an additional eight upland lots, averaging four acres, that sale might generate an additional \$100,000 (calculated at \$12,000 per lot).

Therefore, the sale of 20 lots in Funter Bay might produce \$500,000 of revenue. With the State financing purchase of the lots over a twenty year period, the revenue generated over that period would be two and one-half times the sale price of \$500,000. The actual revenue to accrue to the State would then be \$1.25 million.

Expenses incurred in selling the land, including survey, are estimated to be \$70,000.

3/4/85

MEMORANDUM

TO: Resources Committee Members
FROM: Representative John Sund

Re: CS HB44

The following Marine Parks are included in this committee substitute.

1. TAKU HARBOR
2. FUNTER BAY (Rep. Miller Version)
3. PT. HIGGENS BEACH
4. JOE MACE ISLAND
5. THOMS LAKE
6. THOMS PLACE
7. BEECHER PASS
8. DALL BAY
9. SECURITY BAY
10. PETERSBURG CREEK
11. CAPE BINGHAM (subject to removal)

Original sponsors: M.M. Miller, Goll
and Duncan

1 IN THE HOUSE

BY THE RESOURCES COMMITTEE

2 CS FOR HOUSE BILL NO. 44 (Resources)

3 IN THE LEGISLATURE OF THE STATE OF ALASKA

4 FOURTEENTH LEGISLATURE - FIRST SESSION

5 A BILL

6 For an Act entitled: "An Act establishing additional state land as marine
7 park units of the state park system; and providing
8 for an effective date."

9 BE IT ENACTED BY THE LEGISLATURE OF THE STATE OF ALASKA:

10 * Section 1. AS 41.21.304 is amended by adding new paragraphs to read:

11 (13) Taku Harbor

12 U.S. Mineral Survey No. 2192

13 Township 44 South, Range 70 East, Copper River Meridian

14 Section 5: W1/2SW1/4, W1/2E1/2SW1/4

15 Section 6: E1/2SE1/4

16 Section 7: NE1/4, NE1/4SE1/4, S1/2SE1/4

17 Section 8: W1/2, excluding ILMT 33289 (ATS 682)

18 Section 17: W1/2W1/2

19 Section 18: E1/2, excluding tideland permit 100597

20 (14) Funter Bay

21 Township 42 South, Range 64 East, Copper River Meridian

22 Sections 1 and 12: The following described tracts,
23 excluding U.S. Surveys Nos. 2448 and 3149:

24 (A) Beginning at Corner No. 4, Lone Star Lode claim,
25 U.S. Mineral Survey No. (M.S.) 1492 proceed N. 70 degrees 00 feet
26 E. along the north boundary of said claim a distance of 359.15
27 feet more or less to Corner No. 3, Otter Lode claim, M.S. 1492;
28 thence N. 5 degrees 50 feet E. a distance of 666.60 feet more or
29 less along the west boundary of the Otter Lode claim to Corner

1 No. 4 of said claim; thence N. 70 degrees 00 feet E. a distance
2 of 1,500.00 feet more or less along the north boundary of the
3 Otter Lode claim, M.S. 1492 to Corner No. 1 of said claim, said
4 Corner being common to Corner No. 2, Mill Site claim, M.S. 2191;
5 thence N. 5 degrees 27 feet W. to an intersect with the southwest
6 boundary of ISH NIC claim, M.S. 2191; thence N. 44 degrees 00
7 feet W. along said boundary to Corner No. 4 of ISH NIC claim;
8 thence N. 46 degrees 00 feet E. along the northwest boundary of
9 ISH NIC claim a distance of 321.62 feet more or less to Corner
10 No. 3 of Beach No. 4 claim, M.S. 2191, common with Corner No. 2
11 of Beach No. 1 claim, M.S. 2191; thence N. 44 degrees 00 feet W.
12 along the southwest boundary of Beach No. 4 claim a distance of
13 700.00 feet more or less to Corner No. 4 of Beach No. 4 claim;
14 thence N. 46 degrees 00 feet E. along the northwest boundary of
15 Beach No. 4 claim a distance of 1,099.47 feet more or less to
16 Corner No. 1 of Beach No. 4 claim, common with Corner No. 1 of
17 Beach No. 5 claim, M.S. 2191; thence N. 44 degrees 00 feet W.
18 along the southwest boundaries of Beach No's. 6 and 7 claims,
19 M.S. 2191 a distance of 1,200.00 feet more or less to Corner No.
20 1 of Beach No. 7 claim; thence N. 46 degrees 00 feet E. along the
21 northwest boundary of Beach No. 7 claim a distance of 135.10 feet
22 more or less to Corner No. 4 U.S. Survey No. (U.S.S.) 3149;
23 thence continue N. 46 degrees 00 feet E. along the northwest
24 boundaries of Beach No's. 7 and 8 claims, M.S. 2191 a distance of
25 2,864.90 feet more or less to Corner No. 2, Beach No. 8 claim;
26 thence due west a distance of 3,300 feet more or less to an
27 intersection of a line projected due north from Meander Corner
28 (M.C.) No. 3, U.S.S. 2448; thence due south a distance of 1,214
29 feet more or less to M.C. No. 3, U.S.S. 2448; thence meander

1 along the mean high water line of the northeast shore of Funter
2 Bay in a southwesterly, easterly, southeasterly, southwesterly
3 direction a distance of 1.11 miles more or less to a point lying
4 S. 70 degrees 00 feet W. from Corner No. 4, Lone Star Lode claim,
5 M.S. 1492 on the mean high water line of the easterly shore of
6 Funter Bay; thence N. 70 degrees 00 feet E. to Corner No. 4, Lone
7 Star Lode claim; the point of beginning.

8 (B) That portion of Mill Site, Mineral Survey (M.S.)
9 No. 2191, described as follows: beginning at Corner No. 1, Mill
10 Site, on line 2-3, Beach No. 1, M.S. 2191, thence S. 5 degrees 27
11 feet E., 57.26 feet, to the intersection of line 1-4, ISH NIC,
12 M.S. 2191; thence S. 46 degrees 00 feet W., 264.36 feet, along a
13 portion of line 1-4, of ISH NIC, to Corner No. 4, ISH NIC, M.S.
14 2191; thence S. 44 degrees 00 feet E., 331.75 feet, along a
15 portion of line 4-3 of ISH NIC, to the intersection of line 1-2,
16 Mill Site; thence S. 5 degrees 27 feet E., 137.55 feet, along a
17 portion of line 1-2 of Mill Site, to Corner No. 2, Mill Site,
18 identical to Corner No. 1 of Otter, M.S. 1492; thence S. 70
19 degrees 00 feet W., 1,500.00 feet, on line 2-3, Mill Site,
20 identical to line 1-4 of Otter, M.S. 1492, to Corner No. 3, Mill
21 Site, M.S. 2191, identical to Corner No. 4 of Otter, M.S. 1492;
22 thence N. 5 degrees 27 feet W., 497.70 feet, on line 3-4, along
23 the mean-high tide line of Funter Bay, to Corner No. 4, Mill
24 Site; thence N. 30 degrees 07 feet E., 183.08 feet, on line 4-5,
25 along the mean-high tide line of Funter Bay, to Corner No. 5,
26 Mill Site, identical to Corner No. 3, Beach No. 1, M.S. 2191;
27 thence N. 70 degrees 00 feet E., 1,390.00 feet, on line 5-1, Mill
28 Site, identical to a portion of line 3-2, Beach No. 1, to Corner
29 No. 1, the point of beginning.

1 (C) That portion of Beach No. 1, Mineral Survey (M.S.)
2 No. 2191, described as follows: beginning at Corner No. 2, Beach
3 No. 1, identical with Corner No. 3, Beach No. 4, M.S. 2191, on
4 line 4-1 of ISH NIC, M.S. 2191, thence S. 70 degrees 00 feet W.,
5 1,500.00 feet on line 2-3, Beach No. 1, identical to a portion of
6 line 1-5, Mill Site, M.S. 2191, to Corner No. 3, Beach No. 1,
7 identical to Corner No. 5, Mill Site; thence N. 12 degrees 43
8 feet E., 460.00 feet, along the mean-high tide line of Funter Bay
9 to Corner No. 4, Beach No. 1; thence N. 47 degrees 23 feet E.,
10 157.50 feet, along the mean-high tide line of Funter Bay, to
11 Corner No. 5, Beach No. 1; thence N. 14 degrees 02 feet E.,
12 183.33 feet, along the mean-high tide line of Funter Bay, to
13 Corner No. 6, Beach No. 1, identical to Corner No. 4, Beach No.
14 2, M.S. 2191; thence N. 70 degrees 00 feet E., 874.74 feet, on
15 line 6-1, Beach No. 1, identical to a portion of line 4-3 of
16 Beach No. 2, to the intersection of line 4-1, Beach No. 4, M.S.
17 2191; thence S. 46 degrees 00 feet W., 126.34 feet, along a
18 portion of line 4-1 of Beach No. 4, to Corner No. 4, Beach No. 4;
19 thence S. 44 degrees 00 feet E., 600.00 feet, on line 4-3, Beach
20 No. 4, to Corner No. 3, Beach No. 4, identical to Corner No. 2,
21 Beach No. 1, the point of beginning.

22 (D) That portion of Beach No. 2, Mineral Survey (M.S.)
23 No. 2191, described as follows: beginning at the true point for
24 Corner No. 1, Beach No. 2, thence N. 70 degrees 00 feet E.,
25 1,197.45 feet, along a portion of line 1-2 of Beach No. 2, to the
26 intersection of line 1-4 of Beach No. 6, M.S. 2191; thence S. 44
27 degrees 00 feet E., 223.40 feet, along a portion of line 1-4 of
28 Beach No. 6, to Corner No. 4, Beach No. 6, identical with Corner
29 No. 1, Beach No. 5, M.S. 2191; thence S. 46 degrees 00 feet W.,

1 973.13 feet, along a portion of line 1-4 of Beach No. 4, to the
2 intersection of line 3-4 of Beach No. 2; thence S. 70 degrees 00
3 feet W., 874.74 feet, along a portion of line 3-4 of Beach No. 2,
4 to Corner No. 4, Beach No. 2, identical with Corner No. 6, Beach
5 No. 1; thence N. 14 degrees 03 feet E., 478.00 feet, along the
6 mean-high tide line of Funter Bay, to Corner No. 5, Beach No. 2;
7 thence N. 25 degrees 33 feet E., 291.00 feet, along the mean-high
8 tide line of Funter Bay, to Corner No. 1, Beach No. 2, the point
9 of beginning.

10 (E) That portion of Beach No. 3, Mineral Survey (M.S.)
11 No. 2191, described as follows: beginning at Corner No. 1, Beach
12 No. 3, thence N. 70 degrees 00 feet E., 637.07 feet, along a
13 portion of line 1-2, to the intersection of line 1-4, Beach No.
14 7, M.S. 2191; thence S. 44 degrees 00 feet E., 279.27 feet, along
15 a portion of line 1-4 of Beach No. 7, to Corner No. 4, Beach No.
16 7, identical to Corner No. 1, Beach No. 6, M.S. 2191, thence
17 continue S. 44 degrees 00 feet E., 376.60 feet, along a portion
18 of line 1-4 of Beach No. 6, to the intersection of line 3-4,
19 Beach No. 3; thence S. 70 degrees 00 feet W., 1,139.45 feet,
20 along a portion of line 3-4 of Beach No. 3, to Corner No. 4,
21 Beach No. 3; thence N. 1 degree 30 feet E., 644.00 feet, along
22 the mean-high tide line of Funter Bay, on line 4-1, to Corner No.
23 1, Beach No. 3, to point of beginning. Containing 12.22 acres.

24 (15) Pt. Higgins Beach

25 Township 74 South, Range 89 East, Copper River Meridian
26 U.S. Survey 3762 and adjacent tideland

27 (16) Joe Mace Island

28 Township 64 South, Range 75 East, Copper River Meridian
29 Lot 4, U.S. Survey 3854 and adjacent tideland

1
2
3
4
5
6
7
8
9
10
11
12
13
14
15
16
17
18
19
20
21
22
23
24
25
26
27
28
29

(17) Thoms Lake

Township 65 South, Range 85 East, Copper River Meridian

Section 9: S1/2SE1/4

Section 10: S1/2S1/2

Section 11: SW1/4SW1/4

Section 14: S1/2, S1/2NW1/4, NW1/4NW1/4, SW1/4NE1/4

Section 15: All

Section 16: E1/2

Section 21: NE1/4

Section 22: N1/2

Section 23: N1/2

(18) Thoms Place

Township 65 South, Range 86 East, Copper River Meridian

Section 32: S1/2

Township 66 South, Range 86 East, Copper River Meridian

Section 4: SW1/4, S1/2NW1/4, NW1/4NW1/4, S1/2SE1/4,
NW1/4SE1/4

Section 5: All except for land within ASLS
81-234

Section 8: NE1/4

Section 9: N1/2, SE1/4

(19) Beecher Pass

Township 61 South, Range 79 East, Copper River Meridian

Section 1: NE1/4SW1/4, Lots 5 - 8

Section 10: Lots 1 - 2, including all adjacent
tideland

Section 11: Lots 7 - 11, including all adjacent
tideland

Section 12: Lots 3 - 11, including all adjacent

1 tideland

2 Section 14: Lot 2, including all adjacent tideland

3 Section 15: Lot 2, including all adjacent tideland

4 Township 61 South, Range 80 East, Copper River Meridian

5 Section 6: Lot 11, including all adjacent tideland

6 Section 7, Lots 1 - 2, including all adjacent tideland

7 (20) Dall Bay

8 Township 77 South, Range 91 East, Copper River Meridian

9 Section 29: W1/2SW1/4, SW1/4NW1/4

10 Section 30: SE1/4, E1/2SW1/4

11 Section 31: NE1/4, N1/2SE1/4, NE1/4SW1/4, E1/2NW1/4

12 subject to USS 3525 and A.T.S. 155

13 Section 32: NW1/4, N1/2SW1/4

14 (21) Security Bay

15 Township 58 South, Range 70 East, Copper River Meridian

16 Section 1: SW1/4SW1/4

17 Section 2: S1/2

18 Section 11: N1/2, SE1/4, E1/2SW1/4

19 Section 12: W1/2W1/2, E1/2SW1/4 subject to Forest
20 Service Preference 103521

21 Section 13: All subject to Historic Place Application
22 AA-6569, Parcel A

23 Section 14: NE1/4

24 (22) Petersburg Creek

25 Township 58 South, Range 79 East, Copper River Meridian

26 Section 18: S1/2 subject to valid existing rights to
27 lot 5

28 Section 19: N1/2, SE1/4

29 Section 20: All

1
2
3
4
5
6
7
8
9
10
11
12
13
14
15
16
17
18
19
20
21
22
23
24
25
26
27
28
29

Section 29: N1/2, SW1/4, W1/2SW1/4 excluding Block 3

Section 32: N1/2, N1/2S1/2 excluding Lots 5 - 8 and
U.S. Survey 2867

(23) Cape Bingham

Township 43 South, Range 54 East, Copper River Meridian

Section 25: S1/2

Section 35: W1/2, NE1/4, N1/2SE1/4

Section 36: N1/2, N1/2SW1/4, SE1/4

Township 43 South, Range 55 East, Copper River Meridian

Section 31: N1/2, N1/2SW1/4, E1/2SE1/4, NW1/4SE1/4

Section 32: W1/2

Township 44 South, Range 54 East, Copper River Meridian

Section 1: N1/2NE1/4

Township 44 South, Range 55 East, Copper River Meridian

Section 5: NW1/4, SE1/4, E1/2SW1/4

Section 8: E1/2NW1/4, NE1/4, N1/2SE1/4

* Sec. 2. This Act takes effect July 1, 1985.



United States
Department of
Agriculture

Forest
Service

Region 10

P.O. Box 1628
Juneau, AK 99802

Reply to: 2300

Date: FEB 28 1985

Honorable Robin Taylor
Alaska State House of Representatives
Juneau, AK 99811

Dear Mr. Taylor:

At your request, here is some information about our marine recreation related program.

The objective of the Forest Service is to provide a wide spectrum of marine related recreation opportunities throughout Southeast and Southcentral Alaska for the use and enjoyment of people traveling by saltwater through the National Forests. There are 12 State-owned sites and 96 sites operated by the Forest Service identified on the enclosed map, with 65 sites in Southeast and 31 in Southcentral Alaska. Sites on the map include:

- 56 safe anchorages;
- 34 anchor buoys and floats;
- 37 cabins and shelters;
- 31 trails.

Fees and reservations are not required for use of any of these facilities except the cabins. Cabins may be reserved up to six months in advance.

We utilize normal construction/reconstruction funds for marine related recreation. Annual investments have varied from \$200 to \$300 thousand per year in recreation programs. Next to maintaining the health and safety of visitors to the National Forests, our highest priority is to develop additional marine related facilities. Decisions of what is needed at each site are made through the 5-year recreation construction schedule developed on each forest. Plans for the next three years include:





Honorable Robin Taylor

2

- 1985: Southeast Alaska--Three anchor buoys, rehabilitation of one cabin on saltwater and construction of 11.3 miles of trail.
Southcentral Alaska--One anchor buoy.
- 1986: Southeast Alaska--At least three anchor buoys.
Southcentral Alaska--At least one anchor buoy.
- 1987: Southeast Alaska--Ten anchor buoys; two floats; day use development at Portland Island.
Southcentral Alaska--One saltwater cabin and anchor buoy.

Our intention is to complement efforts by the State, local governments, or by the private sector, rather than compete with them. After all, the people using these facilities do not really care who provides and maintains them as long as these facilities are available.

Please let us know if you wish additional information. The Director of our Recreation Staff Unit, William J. Holman, can be contacted at 586-7529.

Michael A. Barton
MICHAEL A. BARTON
Regional Forester

Enclosure



M.M. Miller draft

Bradley
2/26/85 ✓Original sponsors: M.M. Miller, Goll
and Duncan

1 IN THE HOUSE

BY THE RESOURCES COMMITTEE

2 CS FOR HOUSE BILL NO. 44 (Resources)

3 IN THE LEGISLATURE OF THE STATE OF ALASKA

4 FOURTEENTH LEGISLATURE - FIRST SESSION

5 A BILL

6 For an Act entitled: "An Act establishing additional state land as marine
7 park units of the state park system; and providing
8 for an effective date."

9 BE IT ENACTED BY THE LEGISLATURE OF THE STATE OF ALASKA:

10 * Section 1. AS 41.21.304 is amended by adding new paragraphs to read:

11 (13) Taku Harbor

12 U.S. Mineral Survey No. 2192

13 Township 44 South, Range 70 East, Copper River Meridian

14 Section 5: W1/2SW1/4, W1/2E1/2SW1/4

15 Section 6: E1/2SE1/4

16 Section 7: NE1/4, NE1/4SE1/4, S1/2SE1/4

17 Section 8: W1/2, excluding ILMT 33289 (ATS 682)

18 Section 17: W1/2W1/2

19 Section 18: E1/2, excluding tideland permit 100597

20 (14) Funter Bay

21 Township 42 South, Range 64 East, Copper River Meridian

22 Sections 1 and 12: The following described tracts,

23 excluding U.S. Surveys Nos. 2448 and 3149:

24 (A) Beginning at Corner No. 4, Lone Star Lode claim,
25 U.S. Mineral Survey No. (M.S.) 1492 proceed N. 70 degrees 00 feet
26 E. along the north boundary of said claim a distance of 359.15
27 feet more or less to Corner No. 3, Otter Lode claim, M.S. 1492;
28 thence N. 5 degrees 50 feet E. a distance of 666.60 feet more or
29 less along the west boundary of the Otter Lode claim to Corner

1 No. 4 of said claim; thence N. 70 degrees 00 feet E. a distance
2 of 1,500.00 feet more or less along the north boundary of the
3 Otter Lode claim, M.S. 1492 to Corner No. 1 of said claim, said
4 Corner being common to Corner No. 2, Mill Site claim, M.S. 2191;
5 thence N. 5 degrees 27 feet W. to an intersect with the southwest
6 boundary of ISH NIC claim, M.S. 2191; thence N. 44 degrees 00
7 feet W. along said boundary to Corner No. 4 of ISH NIC claim;
8 thence N. 46 degrees 00 feet E. along the northwest boundary of
9 ISH NIC claim a distance of 321.62 feet more or less to Corner
10 No. 3 of Beach No. 4 claim, M.S. 2191, common with Corner No. 2
11 of Beach No. 1 claim, M.S. 2191; thence N. 44 degrees 00 feet W.
12 along the southwest boundary of Beach No. 4 claim a distance of
13 600. 00 feet more or less to Corner No. 4 of Beach No. 4 claim;
14 thence N. 46 degrees 00 feet E. along the northwest boundary of
15 Beach No. 4 claim a distance of 1,099.47 feet more or less to
16 Corner No. 1 of Beach No. 4 claim, common with Corner No. 1 of
17 Beach No. 5 claim, M.S. 2191; thence N. 44 degrees 00 feet W.
18 along the southwest boundaries of Beach No's. 6 and 7 claims,
19 M.S. 2191 a distance of 1,200.00 feet more or less to Corner No.
20 1 of Beach No. 7 claim; thence N. 46 degrees 00 feet E. along the
21 northwest boundary of Beach No. 7 claim a distance of 135.10 feet
22 more or less to Corner No. 4 U.S. Survey No. (U.S.S.) 3149;
23 thence continue N. 46 degrees 00 feet E. along the northwest
24 boundaries of Beach No's. 7 and 8 claims, M.S. 2191 a distance of
25 2,864.90 feet more or less to Corner No. 2, Beach No. 8 claim;
26 thence due west a distance of 3,300 feet more or less to an
27 intersection of a line projected due north from Meander Corner
28 (M.C.) No. 3, U.S.S. 2448; thence due south a distance of 1,214
29 feet more or less to M.C. No. 3, U.S.S. 2448; thence meander

1 along the mean high water line of the northeast shore of Funter
2 Bay in a southwesterly, easterly, southeasterly, southwesterly
3 direction a distance of 1.11 miles more or less to a point lying
4 S. 70 degrees 00 feet W. from Corner No. 4, Lone Star Lode claim,
5 M.S. 1492 on the mean high water line of the easterly shore of
6 Funter Bay; thence N. 70 degrees 00 feet E. to Corner No. 4, Lone
7 Star Lode claim; the point of beginning.

8 (B) That portion of Mill Site, Mineral Survey (M.S.)
9 No. 2191, described as follows: beginning at Corner No. 1, Mill
10 Site, on line 2-3, Beach No. 1, M.S. 2191, thence S. 5 degrees 27
11 feet E., 57.26 feet, to the intersection of line 1-4, ISH NIC,
12 M.S. 2191; thence S. 46 degrees 00 feet W., 264.36 feet, along a
13 portion of line 1-4, of ISH NIC, to Corner No. 4, ISH NIC, M.S.
14 2191; thence S. 44 degrees 00 feet E., 331.75 feet, along a
15 portion of line 4-3 of ISH NIC, to the intersection of line 1-2,
16 Mill Site; thence S. 5 degrees 27 feet E., 137.55 feet, along a
17 portion of line 1-2 of Mill Site, to Corner No. 2, Mill Site,
18 identical to Corner No. 1 of Otter, M.S. 1492; thence S. 70
19 degrees 00 feet W., 1,500.00 feet, on line 2-3, Mill Site,
20 identical to line 1-4 of Otter, M.S. 1492, to Corner No. 3, Mill
21 Site, M.S. 2191, identical to Corner No. 4 of Otter, M.S. 1492;
22 thence N. 5 degrees 27 feet W., 497.70 feet, on line 3-4, along
23 the mean-high tide line of Funter Bay, to Corner No. 4, Mill
24 Site; thence N. 30 degrees 07 feet E., 183.08 feet, on line 4-5,
25 along the mean-high tide line of Funter Bay, to Corner No. 5,
26 Mill Site, identical to Corner No. 3, Beach No. 1, M.S. 2191;
27 thence N. 70 degrees 00 feet E., 1,390.00 feet, on line 5-1, Mill
28 Site, identical to a portion of line 3-2, Beach No. 1, to Corner
29 No. 1, the point of beginning.

1 (C) That portion of Beach No. 1, Mineral Survey (M.S.)
2 No. 2191, described as follows: beginning at Corner No. 2, Beach
3 No. 1, identical with Corner No. 3, Beach No. 4, M.S. 2191, on
4 line 4-1 of ISH NIC, M.S. 2191, thence S. 70 degrees 00 feet W.,
5 1,500.00 feet on line 2-3, Beach No. 1, identical to a portion of
6 line 1-5, Mill Site, M.S. 2191, to Corner No. 3, Beach No. 1,
7 identical to Corner No. 5, Mill Site; thence N. 12 degrees 43
8 feet E., 460.00 feet, along the mean-high tide line of Funter Bay
9 to Corner No. 4, Beach No. 1; thence N. 47 degrees 23 feet E.,
10 157.50 feet, along the mean-high tide line of Funter Bay, to
11 Corner No. 5, Beach No. 1; thence N. 14 degrees 02 feet E.,
12 183.33 feet, along the mean-high tide line of Funter Bay, to
13 Corner No. 6, Beach No. 1, identical to Corner No. 4, Beach No.
14 2, M.S. 2191; thence N. 70 degrees 00 feet E., 874.74 feet, on
15 line 6-1, Beach No. 1, identical to a portion of line 4-3 of
16 Beach No. 2, to the intersection of line 4-1, Beach No. 4, M.S.
17 2191; thence S. 46 degrees 00 feet W., 126.34 feet, along a
18 portion of line 4-1 of Beach No. 4, to Corner No. 4, Beach No. 4;
19 thence S. 44 degrees 00 feet E., 600.00 feet, on line 4-3, Beach
20 No. 4, to Corner No. 3, Beach No. 4, identical to Corner No. 2,
21 Beach No. 1, the point of beginning.

22 (D) That portion of Beach No. 2, Mineral Survey (M.S.)
23 No. 2191, described as follows: beginning at the true point for
24 Corner No. 1, Beach No. 2, thence N. 70 degrees 00 feet E.,
25 1,197.45 feet, along a portion of line 1-2 of Beach No. 2, to the
26 intersection of line 1-4 of Beach No. 6, M.S. 2191; thence S. 44
27 degrees 00 feet E., 223.40 feet, along a portion of line 1-4 of
28 Beach No. 6, to Corner No. 4, Beach No. 6, identical with Corner
29 No. 1, Beach No. 5, M.S. 2191; thence S. 46 degrees 00 feet W.,

1 973.13 feet, along a portion of line 1-4 of Beach No. 4, to the
2 intersection of line 3-4 of Beach No. 2; thence S. 70 degrees 00
3 feet W., 874.74 feet, along a portion of line 3-4 of Beach No. 2,
4 to Corner No. 4, Beach No. 2, identical with Corner No. 6, Beach
5 No. 1; thence N. 14 degrees 03 feet E., 478.00 feet, along the
6 mean-high tide line of Funter Bay, to Corner No. 5, Beach No. 2;
7 thence N. 25 degrees 33 feet E., 291.00 feet, along the mean-high
8 tide line of Funter Bay, to Corner No. 1, Beach No. 2, the point
9 of beginning.

10 (E) That portion of Beach No. 3, Mineral Survey (M.S.)
11 No. 2191, described as follows: beginning at Corner No. 1, Beach
12 No. 3, thence N. 70 degrees 00 feet E., 637.07 feet, along a
13 portion of line 1-2, to the intersection of line 1-4, Beach No.
14 7, M.S. 2191; thence S. 44 degrees 00 feet E., 279.27 feet, along
15 a portion of line 1-4 of Beach No. 7, to Corner No. 4, Beach No.
16 7, identical to Corner No. 1, Beach No. 6, M.S. 2191, thence
17 continue S. 44 degrees 00 feet E., 376.60 feet, along a portion
18 of line 1-4 of Beach No. 6, to the intersection of line 3-4,
19 Beach No. 3; thence S. 70 degrees 00 feet W., 1,139.45 feet,
20 along a portion of line 3-4 of Beach No. 3, to Corner No. 4,
21 Beach No. 3; thence N. 1 degree 30 feet E., 644.00 feet, along
22 the mean-high tide line of Funter Bay, on line 4-1, to Corner No.
23 1, Beach No. 3, to point of beginning. Containing 12.22 acres.

24 (15) Pt. Higgins Beach

25 Township 74 South, Range 89 East, Copper River Meridian
26 U.S. Survey 3762 and adjacent tideland

27 (16) Joe Mace Island

28 Township 64 South, Range 75 East, Copper River Meridian
29 Lot 4, U.S. Survey 3854 and adjacent tideland

1 (17) Thoms Place

2 Township 65 South, Range 86 East, Copper River Meridian

3 Section 32: S1/2

4 Township 66 South, Range 86 East, Copper River Meridian

5 Section 4: SW1/4, S1/2NW1/4, NW1/4NW1/4, S1/2SE1/4,

6 NW1/4SE1/4

7 Section 5: All except for land within ASLS

8 81-234

9 Section 8: NE1/4

10 Section 9: N1/2, SE1/4

11 (18) Beecher Pass

12 Township 61 South, Range 79 East, Copper River Meridian

13 Section 1: NE1/4SW1/4, Lots 5 - 8

14 Section 10: Lots 1 - 2, including all adjacent
15 tideland

16 Section 11: Lots 1 - 11, including all adjacent
17 tideland

18 Section 12: Lots 3 - 11, including all adjacent
19 tideland

20 Section 14: Lot 2, including all adjacent tideland

21 Section 15: Lot 2, including all adjacent tideland

22 Township 61 South, Range 80 East, Copper River Meridian

23 Section 6: Lot 11, including all adjacent tideland

24 Section 7, Lots 1 - 2, including all adjacent tideland

25 (19) Dall Bay

26 Township 77 South, Range 91 East, Copper River Meridian

27 Section 29: W1/2SW1/4, SW1/4NW1/4

28 Section 30: SE1/4, E1/2SW1/4

29 Section 31: NE1/4, N1/2SE1/4, NE1/4SW1/4, E1/2NW1/4

1 subject to USS 3525 and A.T.S. 155

2 Section 32: NW1/4, N1/2SW1/4

3 (20) Security Bay

4 Township 58 South, Range 70 East, Copper River Meridian

5 Section 1: SW1/4SW1/4

6 Section 2: S1/2

7 Section 11: N1/2, SE1/4, E1/2SW1/4

8 Section 12: W1/2W1/2, E1/2SW1/4 subject to Forest
9 Service Preference 103521

10 Section 13: All subject to Historic Place Application

11 AA-6569, Parcel A

12 Section 14: NE1/4

13 (21) Petersburg Creek

14 Township 58 South, Range 79 East, Copper River Meridian

15 Section 18: S1/2 subject to valid existing rights to
16 lot 5

17 Section 19: N1/2, SW1/4

18 Section 20: All

19 Section 29: Tracts A and B and Blocks 1 and 2 of
20 Petersburg Creek Subdivision

21 (22) Cape Bingham

22 Township 43 South, Range 54 East, Copper River Meridian

23 Section 25: S1/2

24 Section 35: W1/2, NE1/4, N1/2SE1/4

25 Section 36: N1/2, N1/2SW1/4, SE1/4

26 Township 43 South, Range 55 East, Copper River Meridian

27 Section 31: N1/2, N1/2SW1/4, E1/2SE1/4, NW1/4SE1/4

28 Section 32: W1/2

29 Township 44 South, Range 54 East, Copper River Meridian

1
2
3
4
5
6
7
8
9
10
11
12
13
14
15
16
17
18
19
20
21
22
23
24
25
26
27
28
29

Section 1: N1/2NE1/4

Township 44 South, Range 55 East, Copper River Meridian

Section 5: NW1/4, SE1/4, E1/2SW1/4

Section 8: E1/2NW1/4, NE1/4, N1/2SE1/4

* Sec. 2. This Act takes effect July 1, 1985.

1

TOTAL STATE SELECTIONS STATISTICS BY AREAS
as of September 10, 1984

Area	Acreage Applied for	Acreage Approved	Acreage Disapproved	Total Acreage Conveyed
CHATHAM	85,324.93	72,375.42	10,459.51	50,689.31*
STIKINE	43,962.36	36,825.36	3,397.00	34,747.06
KETCHIKAN	<u>84,981.23</u>	<u>71,057.09</u>	<u>8,105.14</u>	<u>48,519.00</u>
Total Tongass NF	214,268.52	180,257.87	21,961.65	133,955.37
CHUGACH NF	134,703.00	88,916.76	29,783.39	35,042.57
STATE SELECTIONS TOTAL ALL AREAS	<u>348,971.52</u>	<u>269,174.63</u>	<u>51,745.04</u>	<u>168,997.94</u>

*Error corrected in 4/30/84 report

PROGRESS REPORT ON STATE SELECTIONS OF NATIONAL FOREST LANDS
as of September 10, 1984

Area	Date Applied	Acreage Applied for	Acreage Approved by FS	Acreage Disapproved by FS	Date Conveyed	BLM Case No. or Patent No.	Total Acreage Conveyed	Remarks
<u>CHATHAM AREA</u>								
Bridget Cove (Berners Bay) Amended	12-19-77	6,876.79	6,876.79		06-29-78 12-30-82 06-29-83	AA-6075	5248	
Addition	02-05-81	80	80					
South Gastineau	12-19-77	788	788		08-19-80	AA-18006	788	
SW Douglas Island	12-19-77	5,516	5,516					
Douglas (Eaglecrest) Addition	12-19-77 02-05-81	3,880 400	3,880 400		09-29-82 10-20-83	AA-18003 AA-18003	3,833 40	
Elfin Cove	12-19-77	7	7					
Excursion Inlet	12-19-77	2,379.33	2,379.33		04-29-82 12-09-81 06-17-80 (Rescinded)	AA-18026	2,396	
Excursion Inlet, Upper	12-19-77	295.18	295.18		06-17-80	AA-18025	235	
Funter Bay Amended	12-19-77	162.511	162.511		06-17-80 09-08-80	AA-6474 50-80-0143	162	
Gastineau Channel	10-16-70	4,294	4,294					
Goddard Hot Springs	12-19-77	3,692.41	3,694.41		09-29-82	AA-18014	3,456	
Green Lake (Sitka)	04-24-77	5,693	5,693		07-31-78	AA-14261	5,705	
Lemon Creek Addition	3-07-84	17	17		06-10-82	AA-060997	21	NFCG-8

PROGRESS REPORT ON STATE SELECTIONS OF NATIONAL FOREST LANDS
as of September 10, 1984

Area	Date Applied	Acreage Applied for	Acreage Approved by FS	Acreage Disapproved by FS	Date Conveyed	BLM Case No. or Patent No.	Total Acreage Conveyed	Remarks
Hoonah Game Point	12-19-77	1,056.32	1,056.32					
Juneau:								
Mendenhall	10-20-65	380	300		11-29-67	AA-348	400	
Fish Creek	10-20-65	980	980		11-29-67	AA-347	980	
Lemon Creek	05-23-66	1,560	1,560		06-01-67	AA-349	1,543	
Montana Creek	12-19-77	1,988	1,988		12-09-83	AA-18007	1,995	
Pelican	12-19-77	1,950.98	1,950.98		08-25-80	AA-18022	1,739.89	
Port Alexander Amended	08-18-78	393.27	393.27		05-17-84	AA-18020	531	
St. James Bay	12-19-77	3,683	3,683		11-06-81	AA-18027	3,700	
Shelter Is. South	12-19-77	488.79	488.79					
Shelter Island	12-19-77	888.74	888.74		12-17-80	AA-18002	1,405	
Sitka - Amended Tract A&C (Katlian Bay)	03-07-67	1,658	1,658		09-16-77	AA-2311	1,522.07	
USS 2385, Mendenhall Back Loop Road	12-23-81	10	10		09-29-83	AA-47428	24	
Starrigavan Valley	12-19-77	455	455					
Taku Harbor, Amended	12-19-77	624.52	624.52		10-22-80	AA-18005	701	
Taku River	12-19-77	2,610.005	2,610.005		08-22-80 02-23-82	AA-18001	1,995	
Swanson Harbor	12-19-77	1,095		1,095				

PROGRESS REPORT ON STATE SELECTIONS OF NATIONAL FOREST LANDS
as of September 10, 1984

Area	Date Applied	Acreage Applied for	Acreage Approved by FS	Acreage Disapproved by FS	Date Conveyed	BLM Case No. or Patent No.	Total Acreage Conveyed	Remarks
Hobart Bay	12-19-77	95		95				
Takatz Lake	07-03-80	2,385	2,385		03-27-84	AA-40277	1,723	
Sumdum	12-19-77	440.10		440.10				
Chilkat Island	12-19-77	540	540		12-01-81	AA-18066	488	
Sullivan Island	12-19-77	639	639		03-27-84	AA-18067	600	
Kalinin Bay	12-19-77	831		831				
Kasnyku Bay	12-19-77	297		297				
Red Bluff Bay	12-19-77	1,088		1,088				
Betty Lake	12-19-77	416		416				
Deep Cove	12-19-77	495		495				
Shamrock Bay	12-19-77	515		515				
Pavlov Harbor	12-19-77	543		543				
Cape Bingham	12-19-77	1,112	1,112		02-29-84	AA-18077	1,150	
Goulding Harbor	12-19-77	862		862				
Lake Anna	12-19-77	545		545				
Gambier Bay	12-19-77	857		857				
Chaik Bay	12-19-77	388		388				

PROGRESS REPORT ON STATE SELECTIONS OF NATIONAL FOREST LANDS
as of September 10, 1984

Area	Date Applied	Acreage Applied for	Acreage Approved by FS	Acreage Disapproved by FS	Date Conveyed	BLM Case No. or Patent No.	Total Acreage Conveyed	Remarks
Pleasant Bay	12-19-77	530		530				
Windfall Harbor	12-19-77	576		576				
Oliver Inlet	12-19-77	365	365		09-29-82	AA-18084	365	
Pybus Bay	12-19-77	886.41		886.41				
Tenakee Amended	08-16-77	4,369.57	4,369.57		05-29-80	AA-15077	3,985	
Yakutat	03-03-66	3,998	4,020		02-29-68 12-18-70 06-21-83 02-07-84	AA-558 50-83-0207 50-84-0162	3,958.35	
Yakutat Airport Addition	2-15-83	111	111					NFCG-209
William Henry Bay	2-15-83	328	328					NFCG-210
Spuhn Island	2-15-83	55	55					NFCG-211
Horse Island Amended	2-15-83 3-07-84	180	180					NFCG-212
Game Point Addition	2-15-83	15	15					NFCG-213
Kennel Creek	2-15-83	800						
Schulze Cove	2-15-83	925						
Gavanski Islands	2-15-83	230	230					NFCG-216
Chaichei Islands	2-15-83	45	45					NFCG-217
Middle Island Group	2-15-83	1,335	1,335					NFCG-218

PROGRESS REPORT ON STATE SELECTIONS OF NATIONAL FOREST LANDS
as of September 10, 1984

Area	Date Applied	Acreage Applied for	Acreage Approved by FS	Acreage Disapproved by FS	Date Conveyed	BLM Case No. or Patent No.	Total Acreage Conveyed	Remarks
Starrigavan Campground	2-15-83	115						
Halibut Point Addition	2-15-83	1	1					NFCG-220
Indian k. of	2-15-83	985	985					NFCG-221
Baranof Warm Springs	2-15-83	895	895					NFCG-222
Camp Coogan/ Aleutkina Bay	2-15-83	2,035	2,035					NFCG-223
Biorka Island	2-15-83	594						
<u>STIKINE AREA</u>								
Blind Slough (Petersburg)	12-17-70	190	190		08-16-71 09-05-73	AA-6150 50-74-0025	152.48	
Petersburg-Wrangell Narrows	12-19-77	4,723	4,723		05-11-81 04-28-82 07-29-82	AA-18009 AA-18009 (Modified) 50-82-0093	4,787	
Thomas Bay	12-19-77	2,280	2,280		08-11-80	AA-18024	2,215	
Thoms Place	12-19-77	2,527.23	2,527.23		01-29-81	AA-18019	2,449	
Thoms Lake	12-19-77	2,520	2,520		07-14-82	AA-18018	2,520	
McHenry Anchorage	12-19-77	805		805				
Read Island	12-19-77	705	705		09-30-82	AA-18060	670	
LeConte Bay	12-19-77	242		242				

PROGRESS REPORT ON STATE SELECTIONS OF NATIONAL FOREST LANDS
as of September 10, 1984

Area	Date Applied	Acreage Applied for	Acreage Approved by FS	Acreage Disapproved by FS	Date Conveyed	BLM Case No. or Patent No.	Total Acreage Conveyed	Remarks
Security Bay	12-19-77	515	515		01-31-84	AA-18064	500	
Explorers Basin	12-19-77	2,350		2,350				
High Island	12-19-77	607	607		08-12-83	AA-18070	605	
South Mitkof Island	12-19-77	4,015	4,015		08-07-84	AA-18010	3,835	
Petersburg Rock Pit	12-19-77	160	160		08-11-80	AA-18011	160	
Frederick Point	12-19-77	2,921	2,921		08-11-80	AA-18012	2,904.26	
Coho Creek	12-19-77	3,515	3,515		06-29-83	AA-18013	3,515.32	
Olive Cove	12-19-77	514.13	514.13		11-04-81	AA-18017	524	
Eastern Passage I, Zimovia Strait	12-19-77	10,833	10,833		04-28-82	AA-18016	9,910	
North Mitkof Addition	2-15-83	800	800					NFCG-225
Rowan Bay	2-15-83	595						
St. John Harbor	2-15-83	1,390						
Fools Inlet	2-15-83	560						
Sunny Bay/Deer Island	2-15-83	1,195						

PROGRESS REPORT ON STATE SELECTIONS OF NATIONAL FOREST LANDS
as of September 10, 1984

Area	Date Applied	Acreage Applied for	Acreage Approved by FS	Acreage Disapproved by FS	Date Conveyed	BLM Case No. or Patent No.	Total Acreage Conveyed	Remarks
<u>KETCHIKAN AREA</u>								
Ketchikan #1 Amended	03-11-66	4,139.26	4,017	122.26	08-21-68	50-69-0074	4,139.26	
					04-05-68	AA-177		
					07-28-72	50-73-0014		
Ketchikan #2	06-25-68	60	60		05-13-69	AA-3431	60	
					05-21-69	50-69-0194		
Blank Inlet	12-19-77	8,429	8,429		09-29-83	AA-18034	7,658	
Edna Bay	12-19-77	7,043	6,023.37	1,019.63	02-26-82	AA-18029	5,798	
Upper George Inlet	12-19-77	7,524	7,524		03-14-83	AA-18043	7,330	
Carroll Point	12-19-77	1,085.49	1,085.49					
Dall Head	12-19-77	850.22	850.22					
First Waterfall Creek	12-19-77	990	990					
Herring Cove	12-19-77	755	755		06-14-84	AA-18038	831	
Hyder	12-19-77	932	927.2	4.8	05-18-84	AA-18030	835	
Lake Harriet Hunt	12-19-77	400	400					
Manzanita Bay	12-19-77	384		384				
Mountain Point	07-31-78	654	654		08-04-80	AA-18039	654	
Foggy Bay	12-19-77	1,006		1,006				
Burroughs Bay	12-19-77	326		326				

PROGRESS REPORT ON STATE SELECTIONS OF NATIONAL FOREST LANDS
as of September 10, 1984

Area	Date Applied	Acreage Applied for	Acreage Approved by FS	Acreage Disapproved by FS	Date Conveyed	BLM Case No. or Patent No.	Total Acreage Conveyed	Remarks
Niblack Anchorage	12-19-77	982		982				
Salmon Bay	12-19-77	192		192				
Griondell Island	12-19-77	515		515				
So. Arm Chomondeley	12-19-77	568		568				
Shrimp Bay	12-19-77	860		860				
Neets Creek	12-19-77	350		350				
Alava Bay	12-19-77	631		631				
Port Stewart	12-19-77	310		310				
Settlers Cove	12-19-77	275	275		03-15-83	AA-18032	238	
Traitors Cove	12-19-77	362	347	15	08-21-80	AA-18044	335	
Vallena Bay	12-19-77	3,801	3,801		04-08-82	AA-18033	3,541	
Whipple	12-19-77	1,641	1,641		06-01-84	AA-18035	1,460	
Whipple Creek Addition	12-19-77	5.35	5.35					
White River Loop	12-19-77	480	480					
Port Protection	12-19-77	1,260.62	1,260.62		06-17-80	AA-18045	1,240	
Waterfall	12-19-77	1,530.71	1,530.71		08-11-80	AA-18046	1,540	
Thorne Bay	12-19-77	6,789.11	6,749.66	39.45	01-27-81 08-22-80	AA-18049	6,947	

PROGRESS REPORT ON STATE SELECTIONS OF NATIONAL FOREST LANDS
as of September 10, 1984

Area	Date Applied	Acreage Applied for	Acreage Approved by FS	Acreage Disapproved by FS	Date Conveyed	BLM Case No. or Patent No.	Total Acreage Conveyed	Remarks
Hollis	12-19-77	4,339.47	3,799.47	540	05-13-80	AA-18047	3,838	
Whale Passage	12-19-80	2,348	2,288	60	10-17-80	AA-18048	2,075	
Whale Pass Addition	2-15-83	790	790					NFCG-229
Cuffman Cove	2-15-83	3,930	3,910	20				NFCG-230
Cape Pole	2-15-83	946	860					NFCG-231
Edna Bay Addition	2-15-83	160	160					NFCG-232
Naukati Bay	2-15-83	3,165	2,854					NFCG-234
Hyder Addition	2-15-83	290	290					NFCG-235
Vixen Harbor	2-15-83	1,314						
Control Lake	2-15-83	280						
Thorne Bay Addition Revision	2-15-83 3-7-84	4,520	4,465					NFCG-238
Klawock Airport	2-15-83	574	574					NFCG-239
South Betton Island	2-15-83	280	280					NFCG-240
Grant Island	2-15-83	135	135					NFCG-241
Harris River Road	2-15-83	320						
Hollis Addition	2-15-83	160	160					NFCG-243
Saltery Cove	2-15-83	880						

PROGRESS REPORT ON STATE SELECTIONS OF NATIONAL FOREST LANDS
as of September 10, 1984

Area	Date Applied	Acreage Applied for	Acreage Approved by FS	Acreage Disapproved by FS	Date Conveyed	BLM Case No. or Patent No.	Total Acreage Conveyed	Remarks
Ward Cove	2-15-83	460	300	160				NFCG-245
Talbot Lake	2-15-83	400	400					NFCG-246
Port Refugio	2-15-83	919						
Kitkun Bay	2-15-83	2,435						
Kendrick Bay	2-15-83	585						
Kaigani Harbor	2-15-83	620						
<u>CHUGACH NF</u>								
Cooper Landing (Amended)	01-04-68	2,376.11	2,376.11		09-07-78 05-05-78	50-78-0103 AA-2610	2,376.11	
Cooper Landing	12-19-77 01-04-78	7,228.19 14.7	7,005.10 14.7	223.09	11-15-83 07-25-83 11-14-79	AA-17584 AA-2610	4,085 14.7	
Cooper Landing West, Additional Selection	12-19-77	160	25	135				
Cordova	12-04-64	6,519	6,020	499	07-25-72	AA-067458	5,792	
Hartney Bay	12-19-77	3,972.45	3,972.45					
Point Shepard	12-19-77	205	205					
Mt. Eccles	12-19-77	2,480	2,480					
North Airport (Cordova)	12-19-77	5,148	5,148					
South Airport (Cordova)	12-19-77	205	205					