

ALASKA LEGISLATURE COMMITTEE FILES 1965-1966 00/2


214.86 HHESS HB 372




# RECORDS CERTIFICATION



I, the undersigned, an employee of the State of Alaska, do hereby certify that the microfilm images on this microform are accurate reproductions of the original records of the State of Alaska as accumulated during the regular course of business, and that it is the established policy and practice of this State to microfilm its records and to dispose of the original records after microfilm reproductions have been made.

  
Signature of Camera Operator

  
Date

H B

h b

# State of Alaska

COMMITTEES

HOUSE HEALTH, EDUCATION  
AND SOCIAL SERVICES  
(Co-Chairman)  
HOUSE JUDICIARY  
HOUSE COMMUNITY AND  
REGIONAL AFFAIRS



P.O. BOX V  
JUNEAU, ALASKA 99811  
(907) 465-4968

914 CLAY COURT  
ANCHORAGE, ALASKA 99503  
(907) 276-6844

Representative Max F. Gruenberg, Jr.  
District 1  
Spennard, Upper Midtown Anchorage

March 10, 1986

Pastor Joseph A. Filancia  
Evangel Assembly  
POB 88  
Douglas, Alaska 99824

RE: House Bill 372

Dear Pastor Filancia:

Thank you for your supporting letter of the above legislation, copy enclosed. I will certainly keep your views in mind.

I very much appreciate you writing to me. I hope you will continue write on issues of importance. I value your advice.

Cordially,

  
Max F. Gruenberg, Jr.

MFG/ddl

Enclosure

# Evangel Assembly

"Touching Lives With God's Love"



JOSEPH A. FILANCIA  
Pastor

PO Box 88  
Douglas, Alaska 99824

Office 780 6575

Meeting at  
Gastineau Community School  
3rd and "I" Streets  
Douglas, Alaska 99824

February 25, 1986

Rep. Max Gruenberg  
P.O. Box V  
Juneau, Ak. 99801

Dear Rep. Gruenberg.

I have been made aware of House Bill #372 concerning limiting the use of state money to pay for abortions.

I whole heartedly support this bill and would ask that you would also vote in favor of it.

Thank you for your consideration in this matter.

Sincerely,

Pastor Joseph A. Filancia

JAF/jb

c. Rep. Nilo Koppenon  
Alice Hanley  
Dave Thompson  
Fritz Pettyjohn  
Robin Taylor  
Katie Hurley  
Mike Miller  
Jim Duncan  
Senator Bill Ray

State of Alaska

# OFFICIAL RETURNS

By

Election Precinct

## General Election

NOVEMBER 2, 1982

A handwritten signature in cursive script, appearing to read "Jay Hammond".

Jay Hammond  
Governor

A handwritten signature in cursive script, appearing to read "Terry Miller".

Terry Miller  
Lt. Governor

TABLE OF CONTENTS

	<u>Page (s)</u>
Governor & Lieutenant Governor . . . . .	1-7
Statewide Totals. . . . .	7
U.S. House . . . . .	1-7
Statewide Totals. . . . .	7
State Senator. . . . .	8-18
State House. . . . .	19-33
Bonding Proposition A. . . . .	34-40
Statewide Totals. . . . .	40
Ballot Measures 1-4. . . . .	34-40
Statewide Totals. . . . .	40
Ballot Measures 5-8. . . . .	41-47
Statewide Totals. . . . .	47
Supreme Court. . . . .	48-54
Statewide Totals. . . . .	54
Superior & District Courts . . . . .	55-68
Totals. . . . .	56, 61, 66, 68
Recounts	
Senate District D . . . . .	69-71
Election District 12. . . . .	72

STATE OF ALASKA - GENERAL ELECTION NOVEMBER 2, 1982 - STATE WIDE CONTESTS

PAGE NUMBER	001-00001	REGISTERED VOTERS	VOTES CAST	TURNOUT	GOV AND LIEUT GOV	WRITE IN VOTES	FINN / COLLETTA	RANDOLPH / THOMPSON	SHEFFIELD / MCCARDINE	VULF / ROBERTS	US REPRESENTATIVE	WRITE IN VOTES	CARLSON DAVE	YOUNG DON
CLOVER PASS	389	248	63.7				44	39	148				43	136
HYDER	84	36	42.8				11	17	173				6	25
KETCHIKAN NO. 1	44	261	58.7				39	27	173				104	133
KETCHIKAN NO. 2	85	325	58.5				49	37	392				143	323
KETCHIKAN NO. 3	95	325	58.5				48	36	240				93	210
KETCHIKAN NO. 4	43	268	62.0				31	20	190				78	165
KETCHIKAN NO. 5	45	282	61.5				40	13	211				58	207
KETCHIKAN NO. 6	51	340	66.0				47	22	240				78	240
KETCHIKAN NO. 7	86	314	59.6				87	35	364				106	387
KETCHIKAN NO. 8	86	555	68.7				94	30	419				86	449
KUPNEAR	62	32	51.6				1	3	23				17	9
METLAKATLA	639	428	66.9				36	4	362				122	201
MEYERS CHURCH	126	31	24.6				3	4	18				8	7
MOUNTAIN POINT	402	243	60.4				36	17	170				51	178
MUD BAY	654	481	73.5				66	75	294				115	323
PENNOCK GRAVENA	116	65	55.4				13	13	51				79	34
PETERSBURG NO. 1	857	535	62.4				76	40	362				106	391
PETERSBURG NO. 2	784	520	70.5				54	33	381				159	340
SAXMAN	735	478	65.0				77	33	343				102	349
SEAN BAY	314	212	67.5				37	24	132				35	155
WACKER	218	128	58.7				24	10	84				27	96
WARD CREEK	329	214	65.0				31	24	146				39	162
WRANGELL NO. 1	475	352	74.1				48	30	242				80	242
WRANGELL NO. 2	987	663	67.1				80	22	455				133	495
ABSENTEE ALL		1241	67.1				178	127	824				305	831
QUESTION BALLOT							54	44	219				103	210
TOTAL DISTRICT 1	12207	9061	74.2		18		1292	845	6531	160			2224	6446
ANGON	425	237	55.7				10	5	207				67	157
CHILKAT	178	112	62.9				6	3	83				33	60
CHITMAN COVE	8	5	62.5				1	1	25				1	30
COKOVIA	1172	625	56.7				109	96	433				147	468
COALIG	577	273	47.3				39	21	101				86	161
EYAK	238	137	57.5				17	24	80				15	110
GUSTAVUS	172	50	29.1				4	10	79				3	47
HAINES HIGHWAY	179	96	53.6				14	5	64				41	47
HAINES NO. 1	424	293	68.7				51	15	189				33	230
HAINES NO. 2	291	153	52.6				15	3	146				34	129
HYDABURG	271	165	60.8				18	3	153				70	88
KAKE	411	268	65.2				12	15	214				67	175
KALAN	61	22	36.0				1	1	14				5	16
KLAKUCK	368	237	64.4				17	9	154				74	107
KLUKWAN	8	6	75.0				1	1	5				6	58
LABOUCHER BAY	6	5	83.3				1	1	20				1	27
MALASPINA	6	50	83.3				1	1	19				3	30
NAUKAII	48	19	39.5				1	1	4				4	11
PENINSULA	203	114	56.1				17	10	81				27	76
POINT BARNEZ	107	59	55.1				9	22	29				34	64
POPC ALICE	53	41	77.3				4	5	22				3	29
SKAGWAY	638	372	58.3				44	47	265				104	257
TONGUE BAY	235	145	61.7				26	7	105				39	102
WHALE PASS	69	47	68.1				13	7	23				3	36
YAKUTAG	314	193	61.4				15	25	131				39	132
ABSENTEE ALL		851	61.4				112	96	593				291	528
QUESTION BALLOT							25	18	132				57	115
TOTAL DISTRICT 2	6754	4872	72.1		2		588	495	3524	107			1340	3248
ELFIN CREEK	51	27	52.9				2	2	5				8	18
HALLIBUT POINT	138	1037	74.9				103	174	703				256	698
HOUMAII	598	342	57.2				29	29	268				97	211
JAMESTOWN BAY	650	463	71.2				44	76	312				112	314
MT. EDGECLIFF	401	244	60.8				28	29	175				58	166
PELICAN	228	123	54.4				2	2	98				39	76
PORT ALEXANDER	100	47	47.0				1	1	31				20	20
SITKA NO. 1	50	277	55.0				18	36	192				75	166
SITKA NO. 2	75	553	73.6				59	75	386				140	364
SITKA NO. 3	920	684	74.3				77	87	478				157	466
SITKA NO. 4	737	492	66.7				35	63	378				117	352
TEN-KEE	152	75	49.3				7	7	63				23	51
ABSENTEE ALL		755	44.2				9	12	508				219	491
QUESTION BALLOT							20	20	109				34	97
TOTAL DISTRICT 3	6550	5169	78.9		9		507	773	3705	79			1355	3495
AUKE BAY	770	523	67.9				24	27	447				97	351
BROTHERHOOD BRIDGE	116	891	76.7				40	34	780				173	553
DOUGLAS NO. 1	63	473	74.7				10	14	414				114	293
DOUGLAS NO. 2	53	375	70.5				21	21	323				25	256
FRITZ CREEK	740	523	70.7				28	36	443				116	321
JUNEAU NO. 1	40	253	63.2				10	10	204				121	121
JUNEAU NO. 2	40	253	63.2				10	10	204				121	121
JUNEAU NO. 3	56	376	67.1				11	14	314				132	184
JUNEAU NO. 4	52	357	68.7				11	13	304				137	160
JUNEAU NO. 5	43	286	66.5				1	1	238				78	152
JUNEAU NO. 6	57	353	61.8				1	6	362				88	242
JUNEAU NO. 7	92	575	62.0				10	32	483				145	329
JUNEAU NO. 8	750	489	65.2				11	26	438				122	309
JUNEAU AIRPORT	95	733	77.1				3	21	617				132	468
LEMON CREEK	128	509	70.6				4	5	758				271	497
LOWE MENDENHALL NO. 1	108	835	76.7				4	24	734				199	502
LOWE MENDENHALL NO. 2	101	721	70.7				4	4	629				162	444
LYNN CANAL	61	443	72.6				1	1	39				12	24
NORTH DOUGLAS	71	50	70.4				1	1	41				16	24
SALMON CREEK	32	216	67.5				1	5	13				1	13

STATE OF ALASKA - GENERAL ELECTION NOVEMBER 2, 1982 - STATE WIDE CONTESTS

PAGE NUMBER 001.00033	REGISTERED VOIERS	VOTES CAST	TURNOUT	WRITE IN VOTES AND LIEUT GOV	PINK / COLLETTA	RANDOLPH / THOMPSON	SHEFFIELD / MCALPINE	VUGLER / ROBERTS	WRITE IN VOTES US REPRESENTATIVE	CARLSON DAVE	YOUNG DON
ANCHORAGE NO. 69	1002	682	68.0	2	374	77	195	1	2	182	396
ABSENTEE ALL		736	69.0	2	433	76	233	12	1	206	498
ABSENTEE STATEWIDE		22			4	1	3			3	8
QUESTION BALLOT					65	20	38	1		33	76
QUESTION STATEWIDE					6	6	14			7	14
QUESTION SW AND SENATE					20	12	5			6	27
QUESTION SW / JUDICIAL					85	22	39	1	1	37	97
TOTAL DISTRICT 9	11927	8822	74.0	20	5168	1020	2431	54	33	2137	5673
ANCHORAGE NO. 80	1256	824	65.6	1	446	99	206	10	6	107	514
ANCHORAGE NO. 81	1765	1244	70.3	4	691	120	337	18	6	286	717
ANCHORAGE NO. 82	1220	836	68.5	1	459	77	154	6	6	215	496
ANCHORAGE NO. 83	977	485	49.6	1	253	88	115	2	2	144	272
ANCHORAGE NO. 84	1335	884	66.2	1	472	78	273	8	10	156	245
ANCHORAGE NO. 85	1507	1025	68.0	2	605	83	287	4	4	194	522
ANCHORAGE NO. 86	1229	834	67.8	2	445	90	255	9	9	189	719
ANCHORAGE NO. 88	1224	810	65.6	3	366	121	237	9	5	228	490
ANCHORAGE NO. 89	1407	829	58.9	1	400	118	264	15	1	268	382
ABSENTEE ALL		1082	58.9	3	558	59	346		9	253	452
ABSENTEE STATEWIDE		4			1	2	1			2	3
ABSENTEE SW AND SENATE		6			3	2	5			2	3
ABSENTEE SW / JUDICIAL		17			8	2	5			8	8
QUESTION BALLOT					53	12	40	1	1	22	68
QUESTION STATEWIDE					4	3	13			13	23
QUESTION SW AND SENATE					16	8	13			16	13
QUESTION SW / JUDICIAL					110	50	57	4	1	59	126
TOTAL DISTRICT 10	12805	9396	73.4	16	5121	1134	2851	63	59	2479	5738
ANCHORAGE NO. 100	1086	725	66.7	4	402	83	200	4	6	174	436
ANCHORAGE NO. 101	863	565	65.4	4	313	58	157	4	5	134	328
ANCHORAGE NO. 102	1058	666	62.9	2	328	110	185	5	5	200	353
ANCHORAGE NO. 103	1253	805	64.2	1	370	135	225	1	7	252	406
ANCHORAGE NO. 104	1623	952	58.6	2	440	144	268	1	6	311	453
ANCHORAGE NO. 105	1011	617	61.0	1	274	99	191	1	3	212	315
ANCHORAGE NO. 106	1788	966	71.8	1	271	78	146	6	3	177	264
ANCHORAGE NO. 107	1858	703	60.8	1	338	99	230	1	5	240	371
ANCHORAGE NO. 108	868	649	74.7	1	316	64	195	4	4	149	379
ANCHORAGE NO. 109	949	633	71.9	3	383	63	208	2	4	172	422
ANCHORAGE NO. 110	747	546	71.1	3	329	40	143	4	3	109	352
ANCHORAGE NO. 111	1127	771	68.4	3	436	61	218	4	1	171	458
ABSENTEE ALL		918	66.4	5	473	96	292	1	2	235	564
ABSENTEE STATEWIDE		13			5	1	6			8	2
ABSENTEE SW AND SENATE		17			6	1	2			1	7
ABSENTEE SW / JUDICIAL		17			6	1	2			4	7
QUESTION BALLOT					72	31	38	1	1	40	76
QUESTION STATEWIDE					14	7	12			11	16
QUESTION SW AND SENATE					110	48	70			64	143
QUESTION SW / JUDICIAL											
TOTAL DISTRICT 11	12588	9201	73.1	23	4886	1229	2794	82	45	2677	5365
ANCHORAGE NO. 120	1846	1240	67.1	2	574	100	505	7	16	354	693
ANCHORAGE NO. 121	1503	1009	67.1	5	412	56	420	5	8	316	504
ANCHORAGE NO. 122	1690	1016	60.1	1	342	135	391	1	13	340	404
ANCHORAGE NO. 123	1355	900	64.5	3	391	97	340	3	11	289	462
ANCHORAGE NO. 124	1476	1033	69.9	4	471	119	373	1	6	320	557
ANCHORAGE NO. 125	1482	911	61.4	2	478	102	293	1	2	278	219
ANCHORAGE NO. 126	1943	1044	53.7	1	321	172	298	1	4	278	378
ANCHORAGE NO. 127	1621	738	45.5	1	276	96	300	1	6	258	352
ANCHORAGE NO. 128	1300	761	58.5	7	319	103	269	5	5	272	372
ABSENTEE ALL		971	58.5	3	406	6	419	1	12	314	519
ABSENTEE STATEWIDE		12			2	3	6			3	5
ABSENTEE SW AND SENATE		3			3	7	9			3	3
ABSENTEE SW / JUDICIAL		14			7	3	9			9	10
QUESTION BALLOT					63	33	74	4	1	68	83
QUESTION STATEWIDE					10	5	22			8	22
QUESTION SW AND SENATE					12	9	20			18	17
QUESTION SW / JUDICIAL					61	40	78	2	1	57	97
TOTAL DISTRICT 12	14253	9650	67.7	30	4148	1172	3925	99	92	3255	5050
ANCHORAGE NO. 140	1092	646	59.1	1	271	82	223	3	3	197	325
ANCHORAGE NO. 141	1262	817	64.4	1	448	83	200	1	1	198	458
ANCHORAGE NO. 142	859	61	71.9	1	308	89	172			121	383
ANCHORAGE NO. 143	1707	1116	65.4	2	534	111	300	1	6	266	686
ANCHORAGE NO. 144	1667	982	58.9	2	434	133	329	1	5	260	540
ANCHORAGE NO. 145	1051	637	59.3	2	279	82	224	1	2	192	336
ANCHORAGE NO. 146	2035	1256	61.6	5	567	164	388	1	7	355	748
ANCHORAGE NO. 147	1423	874	61.3	3	349	129	269	1	1	209	380
ANCHORAGE NO. 148	1406	843	59.8	3	307	130	328	1	1	209	350
ABSENTEE ALL		720	55.8	5	368	62	237	1	6	187	433
ABSENTEE STATEWIDE		5			3	3	3			3	3
ABSENTEE SW AND SENATE		22			4	7	7			8	8
ABSENTEE SW / JUDICIAL		22			9	7	19			10	21
QUESTION BALLOT					101	23	47	1	1	66	87
QUESTION STATEWIDE					27	7	19			20	28
QUESTION SW AND SENATE					105	46	78			71	134
QUESTION SW / JUDICIAL											
TOTAL DISTRICT 13	12545	8551	68.2	17	4314	1153	2839	82	36	2538	4935
ANCHORAGE NO. 160	1270	843	66.2	2	465	93	237	3	2	200	533
ANCHORAGE NO. 161	983	695	70.7	1	410	63	196	2	2	165	442

# **CORRECTION**

**THIS DOCUMENT  
HAS BEEN REPHOTOGRAPHED  
TO ASSURE LEGIBILITY**

STATE OF ALASKA - GENERAL ELECTION NOVEMBER 2, 1982 - STATE WIDE CONTESTS

PART NUMBER 001-00001	REGISTERED VOTERS	VOTES CAST	TURNOUT	GOV AND LIEUT GOV	WRITE IN VOTES	PINK / COLLETTA	SANDOLPH / THOMPSON	SHEFFIELD / MCALPINE	VUGLER / ROBERTS	US REPRESENTATIVE	WHITE JN VOTES	CAKILSON DAVE	YOUNG DON
CLOVER PASS	389	248	63.7			44	39	144	3			43	186
HYDER	84	36	42.8			11	2	13	7			6	25
KETCHIKAN NO. 1	444	261	58.7			36	20	174	1			104	133
KETCHIKAN NO. 2	896	525	58.5			49	37	398	1			143	323
KETCHIKAN NO. 3	553	322	58.2			48	18	240	1			93	210
KETCHIKAN NO. 4	453	268	59.1			31	13	190	1			78	165
KETCHIKAN NO. 5	553	340	61.3			44	13	211	1			58	207
KETCHIKAN NO. 6	861	514	59.6			47	33	240	1			78	240
KETCHIKAN NO. 7	861	514	59.6			47	33	240	1			78	240
KETCHIKAN NO. 8	861	514	59.6			47	33	240	1			78	240
KUPREANOF	62	32	51.6			1	3	23	1			17	44
KUPREANOF	62	32	51.6			1	3	23	1			17	44
METLAKATLA	639	428	66.9			36	4	362	1			122	281
MEYERS CHOUC	126	31	24.6			3	4	18	1			8	20
MOUNTAIN POINT	402	243	60.4			38	17	170	1			51	178
MUD BAY	654	481	73.5			66	75	294	1			115	323
PENNOCK GRAVINA	116	69	59.4			4	13	51	1			29	39
PETERBORG NO. 1	857	535	62.4			76	40	353	1			106	391
PETERBORG NO. 2	754	560	74.3			54	59	381	1			159	349
SAXMAN	735	478	65.0			37	33	343	1			102	349
SCOWE BAY	314	212	67.5			37	24	122	1			35	155
WACKER	218	128	58.7			24	10	84	1			27	94
WARD COVE	329	214	65.0			31	24	144	1			39	162
WRANGELL NO. 1	475	352	74.1			48	24	242	1			80	242
WRANGELL NO. 2	984	663	67.1			80	92	455	1			133	495
ABSENTEE ALL		1241	67.1			178	127	824	2			305	831
QUESTION BALLOT						54	44	217	2			103	210
TOTAL DISTRICT 1	12207	9061	74.2	16	1297	845	6531	160	3			2224	6446
ANGUON	425	237	55.7			10	5	209	1			61	157
CHILKAT	179	112	62.4			6	3	89	1			33	60
COFFMAN COVL	1172	466	39.7			10	3	25	1			10	39
CONROVA	1172	616	52.6			109	46	432	1			177	468
CRAIG	579	273	47.1			39	21	181	1			84	161
FYSAK	238	137	57.5			17	24	80	1			19	110
GUSTAVUS	172	90	52.3			4	10	75	1			15	47
HAINES HIGHWAY	179	96	53.6			18	5	66	1			41	47
HAINES NO. 1	424	293	68.7			51	19	188	1			33	230
HAINES NO. 2	258	153	59.3			15	9	146	1			34	129
HYDABURG	271	165	60.8			8	3	153	1			70	86
KAKE	411	268	65.2			12	15	214	1			67	175
KALSAH	61	22	36.0			1	3	16	1			5	16
KLAWOCK	368	237	64.4			17	9	154	1			74	107
KLUKWAN	81	66	81.5			5	4	53	1			6	58
LADOUCHET BAY	61	37	60.6			5	4	20	1			6	27
MALASPINA	48	50	104.2			6	6	19	1			6	30
NAUPAII	48	19	39.5			1	6	8	1			4	11
PENINSULA	203	114	56.1			17	10	81	1			27	76
POINT BEKER	107	59	55.1			2	22	29	1			34	24
POW ALICE	53	41	77.3			2	5	22	1			3	29
SKAGWAY	638	372	58.3			44	47	269	1			104	257
TONGUE PASS	235	149	63.4			24	7	105	1			39	102
WHARF PASS	69	47	68.1			10	7	23	1			6	36
YAKUTAI	314	193	61.4			13	25	134	1			39	132
ABSENTEE ALL		891	61.4			112	96	594	20			291	528
QUESTION BALLOT						23	18	132	4			57	115
TOTAL DISTRICT 2	6758	4872	72.1	2	588	495	3528	107	1			1340	3248
ELFIN COVE	51	27	52.9			2	22	5	1			6	18
HALIBUT POINT	1383	1037	74.9			103	174	703	21			256	698
HOUANAH	596	362	60.7			29	29	268	4			97	211
JAMESTOWN BAY	660	463	70.1			44	76	312	8			112	314
MT. EDGEWOOD	401	244	60.8			28	29	179	7			58	166
PELLICAN	226	123	54.4			2	15	96	1			39	76
PORT ALEXANDER	100	47	47.0			1	11	31	1			20	20
SITKA NO. 1	503	277	55.0			18	36	198	1			75	166
SITKA NO. 2	751	553	73.6			59	75	346	1			140	369
SITKA NO. 3	732	664	90.7			77	87	475	1			157	466
SITKA NO. 4	732	492	67.2			35	63	378	1			117	352
TEH-KEE	152	85	55.9			7	7	62	1			23	51
ABSENTEE ALL		795	44.2			98	121	508	20			219	491
QUESTION BALLOT						4	28	104	2			34	97
TOTAL DISTRICT 3	6550	5169	78.9	9	507	773	3705	79	24			1355	3495
AUKE BAY	770	523	67.9			24	27	447	1			97	351
BROTHERHOOD BRIDGE	1163	851	73.1			40	32	780	1			173	595
DOUGLAS NO. 1	623	475	76.2			10	14	114	1			114	293
DOUGLAS NO. 2	533	375	70.3			21	14	323	1			176	222
FRITZ COVE	710	553	77.9			28	19	209	1			119	321
JUNEAU NO. 1	401	244	60.8			28	29	179	1			58	166
JUNEAU NO. 2	563	381	67.7			22	15	96	1			39	76
JUNEAU NO. 3	505	376	74.4			11	11	31	1			20	20
JUNEAU NO. 4	523	357	68.2			11	13	304	1			75	166
JUNEAU NO. 5	438	286	65.3			17	10	238	1			78	153
JUNEAU NO. 6	575	353	61.4			4	6	362	1			88	242
JUNEAU NO. 7	924	575	62.0			16	32	485	1			145	329
JUNEAU NO. 8	750	489	65.2			11	26	437	1			122	305
JUNEAU AIRPORT	958	723	75.4			35	21	617	1			132	468
LEMON CREEK	1288	909	70.6			42	56	758	1			271	497
LOWE R MENDENHALL NO. 1	1088	835	76.7			42	43	733	1			199	302
LOWE R MENDENHALL NO. 2	1088	722	66.5			42	43	639	1			162	445
LYNN CANAL	613	443	72.3			19	19	339	1			123	243
NORTH DOUGLAS	71	509	71.6			1	19	41	1			161	273
SALMON CREEK	32	216	67.5			1	18	13	1			50	132

STATE OF ALASKA - NEHAL ELECTION NOVEMBER 2, 1982 - STATE WIDE CONTESTS

PAGE NUMBER 001-00000	REGISTERED VOTERS	VOTES CAST	TURNOUT	GOV AND LIEUT GOV	WRITE IN VOTES	FINK / COLLETTA	ANDRULPH / THOMPSON	SHEFFIELD / MCCLIPINE	VOGLER / ROBERTS	U S REPRESENTATIVE	WRITE IN VOTES	CARLSON DAVE	YOUNG DON
						R	L	D	A			D	R
SHEEP CREEK	144	54	65.9			3	8	83			1	37	46
SWITZER CREEK	931	656	74.7	1	22	36	36	589		2	169	358	
UPPER MENDENHALL NO. 1	1365	957	70.1	2	57	35	35	817		7	200	631	
UPPER MENDENHALL NO. 2	970	743	76.5		36	40	40	640		2	155	478	
ABSENTEE ALL		3051	72.5	12	192	143	143	2564	3	19	839	1803	
QUESTION BALLOT					13	21	21	346			136	206	
QUESTION STATEWIDE								32			10	26	
<b>TOTAL DISTRICT 4</b>	<b>18063</b>	<b>15857</b>	<b>87.8</b>	<b>45</b>	<b>758</b>	<b>762</b>	<b>762</b>	<b>13875</b>	<b>99</b>	<b>101</b>	<b>4161</b>	<b>9620</b>	
ANCHOR POINT	917	557	60.7		235	172	114	11			120	386	
DIAMOND RIDGE	443	304	69.0		96	43	130			1	69	192	
ENGLISH BAY	69	57	82.6		3	8	42				25	31	
FRITZ CREEK	841	544	64.6		166	134	207			2	146	357	
HOMER NO. 1	619	418	63.0		180	89	118				85	291	
HOMER NO. 2	1088	704	64.7	3	293	120	219			3	145	471	
KALIFONSKY	1315	894	67.9		407	233	211				196	626	
KENAI NO. 1	1088	741	68.1		300	173	173				167	461	
KENAI NO. 2	973	661	67.9		281	158	193				191	467	
KENAI NO. 3	558	370	66.3		191	91	91				59	259	
NIMILCHIK	385	243	63.1		75	53	91				66	153	
PORT GRAHAM	108	65	60.1		5	4	55				20	44	
RIDGWAY	1071	776	72.4		392	182	167		10		165	568	
SALAMATOF	448	304	67.8		129	80	63			13	82	179	
SELDOVIA	414	195	47.1		66	30	77		10		42	134	
SOLDOTNA NO. 1	728	537	73.7	2	241	94	147			1	127	350	
SOLDOTNA NO. 2	733	540	71.7	1	271	100	141		4		133	261	
STERLING	917	634	69.4	1	293	217	90		11		163	425	
TUSTUMENA	691	441	63.8		139	153	135		22		146	262	
ABSENTEE ALL		1639	63.8	5	577	285	412		18		362	917	
QUESTION BALLOT					166	143	111		4		129	273	
<b>TOTAL DISTRICT 5</b>	<b>13422</b>	<b>10626</b>	<b>79.2</b>	<b>12</b>	<b>4496</b>	<b>2561</b>	<b>2996</b>	<b>122</b>	<b>27</b>	<b>27</b>	<b>2637</b>	<b>7205</b>	
BEAR CREEK	463	298	64.3	1	100	66	109		7		85	194	
COOPER LANDING	253	124	49.0	1	73	13	29		2		20	92	
HOPE	149	67	44.9		20	23	19				32	31	
MOSF PASS	219	131	59.8		63	13	44				26	93	
NIKISKI NO. 1	938	622	66.3		288	202	91				155	416	
NIKISKI NO. 2	627	411	65.5		173	156	68				106	271	
SEWARD NO. 1	838	516	61.7	1	167	78	239				130	336	
SEWARD NO. 2	375	246	65.6		73	24	110				43	161	
VALDEZ NO. 1	510	357	70.0	1	121	77	146				94	244	
VALDEZ NO. 2	805	478	59.3		154	83	111		16		101	347	
VALDEZ NO. 3	771	474	61.5		136	109	173				106	292	
WHITTIER	270	104	38.5		51	13	26				28	62	
ABSENTEE ALL		719	38.5	4	263	121	283		17		208	455	
QUESTION BALLOT					59	43	60		2		48	106	
<b>TOTAL DISTRICT 6</b>	<b>6216</b>	<b>4539</b>	<b>72.3</b>	<b>8</b>	<b>1741</b>	<b>1011</b>	<b>1604</b>	<b>83</b>	<b>5</b>	<b>5</b>	<b>1182</b>	<b>3100</b>	
ANCHORAGE NO. 20	614	380	61.8	1	114	106	134				136	184	
ANCHORAGE NO. 21	184	135	73.3	1	47	28	40				42	62	
ANCHORAGE NO. 22	185	136	73.5	1	71	28	40				42	62	
ANCHORAGE NO. 23	140	955	68.0	4	551	129	216		1		228	760	
ANCHORAGE NO. 24	1410	1008	71.4	2	637	79	240				187	668	
ANCHORAGE NO. 25	1048	776	74.5		478	77	163		11		164	475	
ABSENTEE ALL		450	74.5	1	220	74	131		4		122	292	
ABSENTEE SW / JUDICIAL		10			4	1	2				1	6	
QUESTION BALLOT					39	15	21				29	37	
QUESTION STATEWIDE					2	5	4				3	5	
QUESTION SW AND SENATE					2	5	4				3	4	
QUESTION SW / JUDICIAL					56	27	23		1		31	68	
<b>TOTAL DISTRICT 7</b>	<b>6498</b>	<b>5018</b>	<b>77.2</b>	<b>12</b>	<b>2869</b>	<b>720</b>	<b>1301</b>	<b>46</b>	<b>26</b>	<b>26</b>	<b>1293</b>	<b>3143</b>	
ANCHORAGE NO. 40	1397	1010	72.2	1	652	86	230				190	677	
ANCHORAGE NO. 41	1453	1127	77.5	3	681	114	273				236	720	
ANCHORAGE NO. 42	680	520	76.4	2	307	39	128		11		111	329	
ANCHORAGE NO. 43	1197	898	75.0	2	495	84	271				198	570	
ANCHORAGE NO. 44	956	707	73.9		460	38	176				123	502	
ANCHORAGE NO. 45	838	639	75.7	2	363	65	174				160	386	
ANCHORAGE NO. 46	754	542	68.2	2	340	53	109				142	317	
ANCHORAGE NO. 47	1832	1252	68.3		740	155	254		1		273	724	
ANCHORAGE NO. 48	1328	899	67.6	1	535	114	190			10	234	518	
ANCHORAGE NO. 49	1098	734	66.8		373	104	164				160	408	
ANCHORAGE NO. 50	1556	1089	69.9		565	133	323				291	625	
ABSENTEE ALL		844	69.9		468	88	240				202	552	
ABSENTEE STATEWIDE					1	1	1				1	3	
ABSENTEE SW / JUDICIAL		19			8	4	2				5	8	
QUESTION BALLOT					111	29	39				50	118	
QUESTION STATEWIDE					6	4	8				6	11	
QUESTION SW AND SENATE					18	2	5				6	19	
QUESTION SW / JUDICIAL					128	40	49				47	130	
<b>TOTAL DISTRICT 8</b>	<b>13125</b>	<b>10250</b>	<b>78.1</b>	<b>23</b>	<b>6251</b>	<b>1152</b>	<b>2636</b>	<b>61</b>	<b>55</b>	<b>55</b>	<b>2440</b>	<b>6617</b>	
ANCHORAGE NO. 60	1328	857	64.5	3	503	103	181				216	510	
ANCHORAGE NO. 61	1296	855	65.9		493	83	220				183	535	
ANCHORAGE NO. 62	1027	721	70.2	2	426	68	197				152	470	
ANCHORAGE NO. 63	1080	708	65.5		417	70	190				148	464	
ANCHORAGE NO. 64	1549	979	63.2	3	509	129	278				238	579	
ANCHORAGE NO. 65	1689	1127	66.7	2	680	123	272				236	732	
ANCHORAGE NO. 66	1302	858	65.8	1	483	93	232				191	546	
ANCHORAGE NO. 67	1071	765	71.4	5	418	80	217				177	471	
ANCHORAGE NO. 68	583	443	75.9		241	54	103				114	243	

STATE OF ALASKA - GENERAL ELECTION NOVEMBER 2, 1982 - STATE WIDE CONTESTS

PAGE NUMBER	REGISTERED VOTERS	VOTES CAST	TURNOUT	GOV AND LIEUT GOV	WRITE IN VOTES	FINN / CULLETTA	RANDOLPH / THOMPSON	SHEFFIELD / MCALPINNE	VUGLER / ROBERTS	US REPRESENTATIVE	WRITE IN VOTES	CARLSON DAVE	YOUNG DON
001.00033													
ANCHORAGE NO. 69	1002	682	68.0		374	77	195		12		2	182	396
ABSENTEE ALL		726	68.0		433	76	233				1	206	498
ABSENTEE STATEWIDE		9			7	1	3					3	5
ABSENTEE SW / JUDICIAL		22			4	4	8		1			3	10
QUESTION BALLOT					65	20	38		1			33	76
QUESTION STATEWIDE					6	6	14					7	14
QUESTION SW AND SENATE					28	12	14					7	27
QUESTION SW / JUDICIAL					85	22	39		1		1	37	97
TOTAL DISTRICT 9	11927	8822	74.0	20	5168	1020	2431		54		33	2137	5673
ANCHORAGE NO. 80	1256	824	65.6		446	99	206		10		6	187	514
ANCHORAGE NO. 81	1765	1244	70.3	1	691	120	337		8		6	286	717
ANCHORAGE NO. 82	1220	836	68.5	1	459	77	244		6		2	215	476
ANCHORAGE NO. 83	977	485	49.6	1	253	88	114		2		2	144	272
ANCHORAGE NO. 84	871	516	59.2		231	84	139		2		2	156	243
ANCHORAGE NO. 85	1335	884	66.2		472	78	231		2		10	194	522
ANCHORAGE NO. 86	1507	1025	68.0		405	83	287		2		4	189	719
ANCHORAGE NO. 87	1225	834	67.8		455	80	255		4		6	228	490
ANCHORAGE NO. 88	1234	810	65.6	2	366	121	237		4		5	268	382
ANCHORAGE NO. 89	1407	829	58.9	1	400	118	264		5		1	253	452
ABSENTEE ALL		1084	58.9	3	558	99	346		15		9	246	687
ABSENTEE STATEWIDE		4			1	1	2					2	2
ABSENTEE SW AND SENATE		6			3	2	5					1	3
ABSENTEE SW / JUDICIAL		17			8	2	5					5	8
QUESTION BALLOT					53	12	40		1		1	22	68
QUESTION STATEWIDE					4	4	13					8	13
QUESTION SW AND SENATE					19	5	17					16	22
QUESTION SW / JUDICIAL					110	50	57		4		1	59	126
TOTAL DISTRICT 10	12805	9396	73.4	16	5121	1134	2851		83		59	2479	5738
ANCHORAGE NO. 100	1086	725	66.7		402	83	200		4		6	174	436
ANCHORAGE NO. 101	803	595	65.4	4	313	58	157		5		5	134	328
ANCHORAGE NO. 102	1058	666	62.9	2	328	110	185		5		5	200	353
ANCHORAGE NO. 103	1253	805	62.2	1	370	135	225		7		7	252	406
ANCHORAGE NO. 104	1623	952	58.6	2	440	144	268		1		6	311	453
ANCHORAGE NO. 105	1011	617	61.0	1	274	99	191		1		2	212	315
ANCHORAGE NO. 106	788	566	71.8		371	78	148		2		3	177	264
ANCHORAGE NO. 107	1155	703	60.8		338	99	220		2		3	240	371
ANCHORAGE NO. 108	868	649	74.7		316	64	138		2		4	149	379
ANCHORAGE NO. 109	943	683	71.9	3	383	63	208		4		4	172	422
ANCHORAGE NO. 110	767	546	68.4	3	329	40	143		3		3	109	352
ANCHORAGE NO. 111	1127	771	68.4		436	61	218		4		3	171	458
ABSENTEE ALL		918	68.4	5	473	90	292		1		2	235	564
ABSENTEE STATEWIDE		13			5	5	6					8	2
ABSENTEE SW AND SENATE		5			6	5	2					1	1
ABSENTEE SW / JUDICIAL		17			7	2	2					4	7
QUESTION BALLOT					72	31	38				1	40	76
QUESTION STATEWIDE					6	7	17					11	15
QUESTION SW AND SENATE					14	6	14					13	20
QUESTION SW / JUDICIAL					110	48	70					64	143
TOTAL DISTRICT 11	12588	9201	73.1	27	4886	1229	2794		83		45	2677	5365
ANCHORAGE NO. 120	1846	1240	67.1	2	574	100	505		7		16	354	693
ANCHORAGE NO. 121	1503	1009	67.1	5	414	58	420		8		8	316	504
ANCHORAGE NO. 122	1690	1016	60.1	1	342	135	391		9		13	340	404
ANCHORAGE NO. 123	1355	900	64.5	3	391	97	340		9		11	289	462
ANCHORAGE NO. 124	1476	1033	69.9	4	471	119	373		6		2	320	557
ANCHORAGE NO. 125	1482	911	61.4	2	478	102	273		4		4	257	515
ANCHORAGE NO. 126	1940	1042	53.7	1	321	172	429		1		9	378	435
ANCHORAGE NO. 127	1621	738	45.5	7	319	84	300		1		8	258	352
ANCHORAGE NO. 128	1300	971	58.5	3	406	103	269		1		9	272	372
ABSENTEE ALL		12			2	3	6				1	314	519
ABSENTEE STATEWIDE		3			3	3	4					3	5
ABSENTEE SW AND SENATE		3			7	4	5					3	10
ABSENTEE SW / JUDICIAL		14			6	3	7					6	8
QUESTION BALLOT					6	3	7				1	6	8
QUESTION STATEWIDE					10	5	22					8	22
QUESTION SW AND SENATE					12	9	20					18	17
QUESTION SW / JUDICIAL					61	40	78		2		2	57	97
TOTAL DISTRICT 12	14253	9650	67.7	30	4148	1177	3923		99		92	3255	5050
ANCHORAGE NO. 140	1052	646	59.1		271	82	223				3	197	325
ANCHORAGE NO. 141	1262	813	64.4		448	83	200				3	198	458
ANCHORAGE NO. 142	859	618	71.9	1	308	89	172				1	121	383
ANCHORAGE NO. 143	1704	1116	65.4	2	634	111	300				6	266	686
ANCHORAGE NO. 144	1667	982	58.9	2	434	133	324				5	260	540
ANCHORAGE NO. 145	1091	637	58.3		279	92	224				1	192	336
ANCHORAGE NO. 146	2039	1256	61.6	5	667	164	397		1		7	355	748
ANCHORAGE NO. 147	1425	874	61.3	3	349	124	269		1		2	278	386
ANCHORAGE NO. 148	1468	940	55.8	2	307	130	227		1		0	309	359
ABSENTEE ALL		710	55.8	3	368	62	237		10		0	187	433
ABSENTEE STATEWIDE		5			2	7	7					8	8
ABSENTEE SW AND SENATE		22			101	23	47				1	66	87
QUESTION BALLOT					6	7	19					10	21
QUESTION STATEWIDE					27	5	20					20	28
QUESTION SW AND SENATE					105	40	78				1	71	134
QUESTION SW / JUDICIAL													
TOTAL DISTRICT 13	12545	8551	68.2	19	4314	1153	2839		82		36	2538	4935
ANCHORAGE NO. 160	1270	842	66.2	2	469	93	237				2	200	533
ANCHORAGE NO. 161	983	695	70.7	1	410	63	196				2	165	462

STATE OF ALASKA - GENERAL ELECTION NOVEMBER 2, 1982 - STATE WIDE CONTESTS

PAGE NUMBER	001.00004	REGISTERED VOTERS	VOTES CAST	TURNOUT	G.O.V. AND LIEUT. G.O.V.	WRITE IN VOTES	FINK / COLLETTA	HANDOLPH / THOMPSON	SHEFFIELD / MCALPINE	VUGLER / ROBERTS	U.S. REPRESENTATIVE	WRITE IN VOTES	CARLSON DAVE	YOUNG DON
ANCHORAGE NO. 162	1512	1050	69.4	1	617	66	330	3	3	232	685			
ANCHORAGE NO. 163	1141	754	66.0		428	66	171	5	3	163	446			
ANCHORAGE NO. 164	1331	859	64.5		504	95	224	3	3	209	531			
ANCHORAGE NO. 165	1347	815	60.5	2	546	61	265	5	5	207	562			
ANCHORAGE NO. 166	1031	747	72.4	1	324	90	242	8	8	224	358			
ANCHORAGE NO. 167	1411	950	67.3	3	498	124	258	4	4	245	545			
ANCHORAGE NO. 168	1665	1009	60.6	1	536	142	259	11	11	283	550			
ANCHORAGE NO. 169	1206	797	66.0	2	377	139	193	4	4	222	401			
ANCHORAGE NO. 170	934	562	60.1	3	290	60	152	8	8	161	296			
ABSENTEE ALL		904	60.1		472	80	301	12	12	220	577			
ABSENTEE STATEWIDE		7			2		3			1	5			
ABSENTEE SW AND SENATE		3			1		1				7			
ABSENTEE SW / JUDICIAL		20			10	5	2	3	3	7	11			
QUESTION BALLOT					95	23	4	2	2	46	101			
QUESTION STATEWIDE					16	6	8	1	1	7	13			
QUESTION SW AND SENATE					110	35	54	4	4	53	132			
QUESTION SW / JUDICIAL														
TOTAL DISTRICT 14	13835	10114	73.1	18	5713	1185	2972	76	76	49	2601	6208		
ANCHORAGE NO. 180	1366	843	61.7	1	449	112	223	6	6	225	481			
ANCHORAGE NO. 181	685	420	61.3	1	229	66	86	2	2	106	224			
ANCHORAGE NO. 182	1975	897	45.4	1	523	78	240	11	11	212	510			
ANCHORAGE NO. 183	1377	540	39.2	2	314	36	155	6	6	135	317			
ANCHORAGE NO. 184	1376	925	67.4	2	517	110	237	11	11	202	552			
ANCHORAGE NO. 185	1063	1254	69.9	2	727	170	328	11	11	312	794			
ANCHORAGE NO. 186	1308	872	66.3	1	328	104	189	4	4	189	550			
ANCHORAGE NO. 187	1115	819	73.4	1	454	84	159	8	8	193	472			
ANCHORAGE NO. 188	1054	743	69.7		443	117	151	9	9	217	432			
ANCHORAGE NO. 189	1108	749	67.5	1	417	108	147	7	7	187	424			
ANCHORAGE NO. 190	1301	917	70.4	3	507	153	176	7	7	224	520			
ABSENTEE ALL		840	70.4	1	457	82	232	20	20	186	552			
ABSENTEE STATEWIDE		5			1		2			1	2			
ABSENTEE SW AND SENATE		5			2		6			6	7			
ABSENTEE SW / JUDICIAL		14			5	2	1	1	1	53	139			
QUESTION BALLOT					121	44	52	1	1	10	29			
QUESTION STATEWIDE					21	5	10			9	105			
QUESTION SW AND SENATE					91	40	43	2	2	43				
QUESTION SW / JUDICIAL														
TOTAL DISTRICT 15	14568	9934	68.2	19	5852	1318	2455	106	106	43	2515	6143		
BIG LAKE	779	560	71.8	1	347	96	50	11	11	156	330			
BUTTE	847	653	77.0		375	145	96	8	8	187	422			
FISHHOOK	1458	1033	70.8		600	177	186	7	7	270	671			
GREATER PALMER	493	417	84.5		217	52	61	2	2	78	252			
GREATER WASILLA	251	196	76.1		116	77	61	1	1	137	288			
HOUSTON	682	453	66.4	1	285	49	14	2	2	63	115			
KNIK FAIRVIEW	1156	797	68.7		478	145	117	9	9	229	502			
LAZY MOUNTAIN	704	484	68.7	2	285	84	98	3	3	108	345			
MATANUSKA	1061	722	68.0		425	135	106	1	1	163	483			
MEADOW LAKES	777	509	65.5		322	96	60	6	6	162	395			
PALMER	1415	988	69.8		537	142	214	1	1	276	507			
SCHROCK	1071	821	76.6		477	130	127	1	1	176	541			
SHEEP MOUNTAIN	199	85	42.7		48	13	9			25	47			
SUSTINA	256	178	69.5		71	58	22	2	2	48	100			
SUTTON	406	260	64.0	3	104	89	45	1	1	79	161			
TALKEETMA	470	283	60.2		104	120	27	1	1	77	172			
TRAPPER CREEK	279	116	41.5		67	17	21			11	64			
WASILLA	1467	1104	75.3	1	607	184	144	11	11	310	647			
WILLOW	665	406	61.0		259	72	41	4	4	120	246			
ABSENTEE ALL		1553	61.0	2	411	169	126	1	1	217	460			
QUESTION BALLOT														
TOTAL DISTRICT 16	14438	11658	68.2	10	7073	2282	1968	152	152	33	3309	7789		
ANDERSON	737	159	67.0		55	52	46	1	1	40	114			
BIG DELTA	1100	737	55.4		219	225	222	4	4	122	575			
CANTWELL	145	79	68.6		24	19	19			13	47			
CHICKEN	82	23	28.0		12	2	7			9	19			
CHRISTOCHINA	178	83	46.5		22	2	2			2	68			
CLARK	238	151	63.4		54	26	57			27	83			
COPPER CENTER	617	362	58.6		119	107	112			71	261			
DELTA JUNCTION	243	94	38.6	1	11	15	61			45	47			
DENALI PARK	92	67	72.8		15	9	31			11	47			
DOT LAKE	173	102	58.9		25	39	32			18	74			
EAGLE	195	129	66.1		39	31	45			28	79			
GAKONA	609	395	64.8		201	66	73	1	1	62	284			
GLENNALLEN	327	221	67.5		60	65	64	1	1	55	147			
HEALY	509	229	44.9	2	96	46	7	1	1	40	173			
KENNY LAKE	86	36	41.1		2	1	34			4	53			
LAKEVIEW	556	340	61.1		75	69	158	1	1	78	229			
LENTASTA	150	124	82.6		16	5	89			19	93			
NENANA	54	41	75.9		6	11	11			7	22			
NORTHWAY	81	70	86.4		2	2	52			6	54			
PAXSON	75	58	77.3		8	6	46			15	41			
TANACROSS	560	369	65.8	1	86	70	163	2	2	83	246			
TELLIN		874			265	213	317	2	2	215	583			
TOK					63	61	96			47	170			
ABSENTEE ALL														
QUESTION BALLOT														
TOTAL DISTRICT 17	6714	4918	73.2	4	1533	1205	1863	196	196	4	1050	3621		
BADGER NO. 1	1078	733	67.9	2	150	250	261	2	2	180	455			
BADGER NO. 2	1437	987	68.6	3	263	278	325	3	3	217	596			

PAGE NUMBER 001.00005

	REGISTERED VOTERS	VOTES CAST	TURNOUT	GOV AND LEUT GOV	WHITE IN VOTES	FINK / COLLETTA	RANDOLPH / THOMPSON	SHEFFIELD / MCALPINE	VUGLER / ROBERTS	US REPRESENTATIVE	WHITE IN VOTES	CARLSON DAVE	YOUNG BOON
EITELSON-HOUSE CREEK	1307	620	47.4	2	246	127	207	18	1	140	421		
NORTH POLE	529	343	64.8		85	99	134	10		86	221		
PLACK	1581	1132	71.6	2	319	314	390	42	3	223	775		
PICHAPOSH	570	365	64.0		77	129	121	16	4	98	226		
SALCHA	506	324	64.0		63	150	183	18	2	96	201		
ABSENTEE ALL		476		2	151	105	183	18	1	109	319		
ABSENTEE SW / JUDICIAL		7			23	35	33	4		27	55		
QUESTION BALLOT					4	8	3	1		2	9		
QUESTION STATEWIDE						2	4	4		1	4		
QUESTION SW AND SENATE				1	14	34	30	3		20	49		
QUESTION SW / JUDICIAL													
TOTAL DISTRICT 18	7008	4987	71.2	12	1396	1533	1790	184	26	1201	3332		
CENTRAL	136	60	44.1		4	32	3	10		7	38		
CHATANIKA	23	34	61.4		4	17	3	7		8	18		
CIRCLE	73	44	60.2		5	15	25	1		4	31		
ESTER	503	325	64.6		58	58	181	12	4	132	158		
FORT WAINWRIGHT	1368	467	34.1	1	184	77	173	126		105	293		
FOX	378	258	68.2		50	56	63	13	4	61	155		
GOLDFSTREAM	979	603	61.5	4	95	137	314	11	4	237	269		
LIVENGOOD	78	40	51.2		18	10	0			7	26		
STEELE CREEK-GILMORE TR.	13066	1004	76.8	4	213	250	405	37	5	294	533		
STEESE EAST	979	643	65.6	1	180	180	244	35	4	124	454		
STEESE WEST	1410	1079	76.2	1	288	245	409	26	5	233	664		
TWO RIVERS	502	335	66.7	4	80	114	105	12	2	85	202		
ABSENTEE ALL		659		3	129	158	339	35		263	349		
ABSENTEE STATEWIDE		2			1	2	4	1		3	6		
ABSENTEE SW AND SENATE		14			4	1	1	1		2	2		
ABSENTEE SW / JUDICIAL		4			1	1	3	3	1	33	62		
QUESTION BALLOT					17	38	52	1		5	21		
QUESTION STATEWIDE					13	5	10	6		25	61		
QUESTION SW AND SENATE					21	33	45	1		12	24		
QUESTION SW / JUDICIAL					5	17	19	1					
TOTAL DISTRICT 19	7794	5611	72.0	18	1381	1404	2403	218	37	1638	3367		
AIRPORT	445	264	59.3		58	54	115	12	1	57	163		
AURORA	1322	878	66.2	2	210	228	364	24	4	180	604		
BIG HORN	570	327	57.3		69	113	105	18	2	82	195		
FAIRBANKS NO. 1	707	451	63.7		132	144	183	20	2	127	267		
FAIRBANKS NO. 2	1158	666	57.5	1	131	134	316	22	6	166	325		
FAIRBANKS NO. 3	1175	648	55.1	1	131	134	316	22	10	173	367		
FAIRBANKS NO. 4	1134	737	64.9		175	135	394	28	3	192	464		
FAIRBANKS NO. 5	1477	1024	69.3		286	189	439	23	4	180	689		
FAIRBANKS NO. 6	1026	608	59.2		139	126	265	20	6	173	332		
FAIRBANKS NO. 7	1357	767	57.4		129	205	352	16	5	256	391		
FAIRBANKS NO. 8	1087	780	71.7	1	172	108	327	24	3	174	470		
FAIRBANKS NO. 9	1586	853	53.7		223	217	357	21	5	194	577		
FAIRBANKS PIONEER HOME	27	48	84.2	2	6	6	20	2	3	8	24		
LEWISTA	1291	769	59.5	2	180	192	332	16	3	186	484		
ABSENTEE ALL		1220		3	306	207	599	42	11	355	715		
ABSENTEE STATEWIDE		8			1	1	7			5	7		
ABSENTEE SW AND SENATE		14			3	2	7			5	7		
ABSENTEE SW / JUDICIAL		3			2	2	2			2	1		
QUESTION BALLOT					39	92	136	10	2	97	162		
QUESTION STATEWIDE					4	12	19	1		8	25		
QUESTION SW AND SENATE					31	34	69	6	1	54	100		
QUESTION SW / JUDICIAL					20	22	44	3	1	17	61		
TOTAL DISTRICT 20	14185	10125	71.4	14	2437	2419	4700	314	69	2720	6426		
CHENA	2212	1469	66.4	7	297	328	744	24	12	440	642		
FARMERS LOOP	947	678	71.5		161	104	344	31	3	195	381		
GEIST	1206	800	66.4	1	180	161	363	18	5	184	473		
PIKE	485	287	59.1		69	83	115	14	1	80	179		
SPANLY	968	565	60.4	2	145	167	212	23	2	169	332		
UNIVERSITY CAMPUS	1381	1121	81.1	6	202	115	578	15	9	241	551		
UNIVERSITY HILLS	746	533	71.4	1	115	97	280	12	5	193	268		
ABSENTEE ALL		629		7	141	112	313	27	6	195	353		
ABSENTEE STATEWIDE		2			1	1	1	1		2	4		
ABSENTEE SW AND SENATE		8			2	2	2			1	4		
ABSENTEE SW / JUDICIAL		2			1	1	1			1	4		
QUESTION BALLOT					35	39	111	6		61	103		
QUESTION STATEWIDE					8	6	12	7		9	15		
QUESTION SW AND SENATE					23	35	70	2		40	76		
QUESTION SW / JUDICIAL					3	6	13	2		9	14		
TOTAL DISTRICT 21	7945	6114	77.0	25	1375	1255	3162	180	43	1823	3592		
AMBLER	138	121	87.6		5	4	88	4		26	72		
ANAKTOVUK PASS	289	91	31.4		11	8	55	2		25	51		
ATJASUK	101	52	51.0		6	2	55	2		19	50		
BARROW	1126	733	65.0		79	42	467	23		181	413		
BROOKHAVILLE	130	135	103.8		4	2	70	1		55	55		
BURLAND	124	94	77.4	1	4	2	70	1		23	38		
DEERING	78	70	89.7		7	1	52	1		23	38		
KAKTOVIK	143	91	63.6		12	3	64	1		22	59		
KIANA	151	155	102.6		6	3	120	6		32	105		
KIVULINA	144	119	82.6		3	3	96	1		32	80		
KODIAK	34	29	85.2				18	1		3	16		
KOTZEBE	124	884	71.0		82	48	624	17		180	568		
NAKPAK	165	159	96.3		13	10	102	3		30	99		
NEKOPVIK	252	210	83.3		13	11	168	4		34	140		
NIQUISIT	145	93	64.4		24	11	61	2		23	47		
POINT HOPE	302	162	53.6		24	5	118	2		31	113		

STATE OF ALASKA - GENERAL ELECTION NOVEMBER 2, 1982 - STATE WIDE CONTESTS

PAGE NUMBER 001.00006	REGISTERED VOTERS	VOTES CAST	TURNOUT	WRITE IN VOTES GOV AND LEUT GOV	FINK / COLLETTA R	RANDOLPH / THOMPSON L	SHEFFIELD / MCALPINE D	UGLER / ROBERTS A	WRITE IN VOTES U S REPRESENTATIVE	CARLSON DAVE D	YOUNG DUN R
POINT LAY	68	63	92.6		2	5	25	4		9	27
SELAWIK	301	243	80.7		18	6	188	5	1	33	168
SHUNGNAK	119	104	87.3		8	5	81	3		26	65
WAINWRIGHT	219	169	77.5		14	6	134	2		28	123
ABSENTEE ALL QUESTION BALLOT		309	77.5	1	71	46	179	2	1	76	208
					52	28	304	12		98	283
TOTAL DISTRICT 22	5311	4132	77.7	2	435	245	3138	114	2	976	2837
ALAKANUK	232	182	78		18	5	119	5		20	127
BREVIK MISSION	81	56	69.1		2	2	47	4		5	47
CHEVAK	242	185	76.4		6	4	168	4		40	142
DIOMEDE	68	42	61.7	1	6		31	1		12	25
ELIM	121	92	76.0		9	1	86	4		5	71
EMMONAK	266	206	77.4		9	4	164	3		40	141
GAMBELL	209	165	78.9		16	4	134	3		30	124
GOLOVIN	66	51	77.2	1	5	1	41	3		4	42
HOOPER BAY	359	290	80.7		7	2	254	4		70	192
KOVLTK	140	134	95.7		12	2	81	3		15	86
KOYUK	103	85	82.5		3	2	71	1		11	66
NOME NO. 1	1015	631	62.2		11	31	448	11		140	454
NOME NO. 2	645	413	64.0		50	31	293	12		103	271
SAVOONGA	240	197	82.0		10	7	182	4		39	137
SCAMMON BAY	142	95	66.9		6	1	85			14	57
SHAKTOOLIK	50	68	75.5		2	1	58	2		7	28
SHELDON POINT	67	50	74.6		9	1	15	5		7	28
SHISHMAREF	191	168	87.9		7	1	143	3		26	128
ST. MICHAEL	108	73	67.5		11	2	46	3		17	44
STERRINS	160	116	72.5		13	5	85	2		23	79
TELLER	128	89	69.5		3	5	70	2		8	72
UNALAKLEET	348	274	78.7		31	12	210	4		47	200
WALES	89	70	78.6	1	1	3	57	1		8	23
WHITE MOUNTAIN	100	58	58.0		4	1	42	3		9	41
ABSENTEE ALL QUESTION BALLOT		252	58.0	2	43	18	169	6	1	62	181
					11	17	126		1	29	127
TOTAL DISTRICT 23	5210	4148	77.7	5	397	176	3195	103	2	801	3008
ALATNA	111	87	78.3		2	2	80			20	62
ANIAK	249	163	65.4		19	12	113	5		41	107
ANVIK	61	43	70.4		6	7	27			8	32
ARCTIC VILLAGE	69	60	86.9		2	1	46	1		20	28
BEAVER	54	33	61.1		2	2	23	3		4	25
BETTLES	126	43	34.1	1	20	8	9	3		9	30
CHALKYITSIK	50	36	72.0		3	2	27			1	31
CHUATHBALUK	79	67	84.8		4	2	54	4		10	50
CROOKED CREEK	69	39	56.5		4	2	25	4		3	34
FORTUNA LEDGE	129	97	75.2		6	4	74	4		12	34
FORT YUKON	405	240	59.2		37	34	141	7		47	189
GALENA	353	252	71.3		25	31	147	5		67	179
GRAYLING	111	77	69.3		15	5	56	4		11	61
HOLY CROSS	165	136	82.4		11	6	102	3		28	88
HUGHES	56	53	94.6		3	6	38	1		2	41
HUSLIA	118	103	87.2		9	3	80	1		12	80
KALSKAG	95	65	68.4		3	7	48	2		8	54
KALTAG	120	72	77.5	1	4	2	79	4		12	74
KOYUKUK	74	55	74.3		1	4	43			8	40
LOWER KALSKAG	151	123	81.4		13	4	89	7		49	63
HANLEY HOT SPRINGS	133	62	46.6		4	3	88	3		21	32
HCGRATH	323	184	56.9		35	32	168	11		36	125
HINDO	117	84	71.7		6	4	64	2		19	75
MOUNTAIN VILLAGE	271	224	82.6		20	16	159	8		49	154
NIKOLAI	58	42	72.4	1	6	4	26			7	29
NULATO	178	148	83.1		8	2	118	1		16	111
PILOT STATION	162	121	77.7		15	9	84	5		25	86
PITKAS POINT	41	38	92.6		8	2	25	2		1	30
RAMPART	40	29	72.5		3	3	20	1		7	22
RUBY	137	72	52.5		9	2	51	6		10	55
RUSSIAN MISSION	92	80	86.9		5	1	67	5		10	63
SHAGELUK	52	66	71.7		3	6	55	5		8	56
SLEETHUTE	174	48	27.5		4	2	35			5	40
ST. MARYS	261	198	75.8		13	15	158	7	1	51	142
STEVENS VILLAGE	64	47	73.4		1	14	36	1		8	20
TAKOTNA	85	54	63.5		2	2	16			8	35
TANANA	285	178	62.4		12	23	117	14		42	121
TULUKSAK	166	128	77.1		1	2	116	2		25	94
TYONEK	146	107	76.4		4	6	85	1		26	68
VENETIE	92	78	84.7		7	5	55	2		10	59
ABSENTEE ALL QUESTION BALLOT		516			84	79	294	15		121	346
					25	19	128	8		44	135
TOTAL DISTRICT 24	5556	4368	78.6	3	462	449	3112	154	2	889	3221
AKIACHAK	204	193	94.6		5	3	164	2		42	132
AKIAK	126	108	85.7		4	4	89			13	86
ATMAUTLUAK	134	111	82.8		4	1	116			17	113
BETHEL NO. 1	524	376	71.7		36	16	266	11		91	223
BETHEL NO. 2	954	680	71.2		84	44	474	8		159	421
BETHEL NO. 3	465	322	69.2		28	11	238	6		57	213
CHEFURNAK	125	100	80.0		3	2	87	2		14	82
EFK	146	125	85.6		3	3	105	1		14	100
GOLDNEWS BAY	149	96	64.4		5	4	49			11	46
KASIGLUK	197	173	87.8		5	4	155			36	130
KIPNUK	201	173	86.0		4	4	157			41	124
KONGIGANAK	131	111	84.7		3	4	103	1		6	98
KMETHLUK	258	207	80.2		4	9	189			53	149

STATE OF ALASKA - GENERAL ELECTION NOVEMBER 2, 1982 - STATE WIDE CONTESTS

PAGE NUMBER 001.00007

	REGISTERED VOTERS	VOTES CAST	TURNOUT	WRITE IN VOTES	FINK / COLLETTA	HANJOLPH / THOMPSON	SHEFFIELD / MCALPINE	VUGLER / ROBERTS	U.S. REPRESENTATIVE	WHITE IN VOTES	CARLSON DAVE	YOUNG DON
					R	L	D	A			D	R
KWIGILLINGOK	120	103	85.8			1	94	3			18	80
MEKORYUK	111	84	75.6		13		54	3			11	69
NAPAKIAK	162	142	87.6		5		122	3			26	105
NAPASKIAK	86	54	62.7		3		47	1			15	39
NEWFOK	95	71	74.7		4		58				11	57
NIGHTMUTE	63	55	88.8		4		50				10	45
NUHAPITCHUK	188	157	83.5	1	4		148				19	136
QUINHAGAK	265	235	88.6		6		205	5			48	174
TICKOOK BAY	169	156	92.5		3		150	1			10	146
TUNTUTULIAK	135	110	79.1		7		53	2			7	97
TUNUNAK	189	164	86.7		4		145	1			21	136
ABSENTEE ALL					26		140	4			41	136
QUESTION BALLOT		194		1	28		150				31	192
<b>TOTAL DISTRICT 25</b>	<b>5251</b>	<b>4330</b>	<b>82.5</b>	<b>2</b>	<b>298</b>	<b>167</b>	<b>3688</b>	<b>58</b>		<b>1</b>	<b>822</b>	<b>3329</b>
ADAK	551	200	36.2		71	13	94	6			62	118
AKUTON	42	43	69.3		11		27				5	32
ALEKNACIK	93	62	66.6		4	6	40	1			12	37
ATKA	53	47	87.0		2	7	33	3			20	23
CLARKS POINT	62	32	51.6		2	8	18	2			7	23
COLD BAY	178	118	66.2		4	28	28	4			31	73
DILLINGHAM	918	563	61.3		80	90	373	8			150	383
EGGIK-PILOT POINT	104	39	37.5	1	7		24				3	33
FKKOK	48	39	81.2				23				3	31
GLAMNA-NEWHALEN	150	106	70.6		16	20	56	3			12	81
KING CLIVE	158	94	60.7		16	12	60	1			14	74
KING SALMON	252	162	64.2		59	18	67	3			31	115
KOKHANOK-IGIUGIG	108	63	58.3	1	13		36	1			5	53
KOLIGANEK	96	85	88.5		1		71	2			16	58
LEVELOCK	67	44	65.6		1	10	30	1			6	37
MANOKOTIAK	155	126	81.2		11	9	88	7			35	77
MAKNEK	309	202	65.3		40	32	118	1			47	143
NEW STUYAHOK	160	142	88.7		6	8	114	4			31	102
NIKOLSKI	38	26	68.4		2		23				12	13
NONDALTON	167	82	49.1		22	5	47				24	47
PEDRU BAY	47	32	68.0		2		25				7	23
PKT HEIDEN	74	52	71.0		6		42	4			7	45
SAND POINT	380	180	47.4		28	22	124	6			40	135
SOUTH MAKNEK	85	44	51.8		4	24	30				16	42
ST. GEORGE ISLAND	86	59	68.6		4	1	50	3			6	52
ST. PAUL ISLAND	307	178	57.9		12	5	153	1			42	130
TOGIAK	260	179	68.8		13	5	149	8			32	145
UNALASKA	780	405	51.9		71	70	229	18			135	245
ABSENTEE ALL					112	78	324	8			107	406
QUESTION BALLOT		580	51.5		34	23	57	7			25	44
<b>TOTAL DISTRICT 26</b>	<b>5754</b>	<b>4017</b>	<b>69.8</b>	<b>2</b>	<b>695</b>	<b>514</b>	<b>2553</b>	<b>105</b>			<b>962</b>	<b>2857</b>
AKHIAK	53	42	79.2		8	1	22	2			6	27
CAPE CHINIAK	23	62	74.6		1	18	20	1			14	35
CHIGNIKS	143	44	30.7		5	9	28				6	34
FLATS	853	445	52.1		155	109	154	11			108	308
IVANOF-PERRYVILLE	85	13	15.2		1	3	8					12
KARLUK	46	35	76.0		1	2	32				9	25
KODIAK NO. 1	1009	658	65.2	1	188	132	295	22			132	489
KODIAK NO. 2	873	538	61.6		139	93	237	10			117	348
KODIAK NO. 3	850	557	65.5		173	96	242	16			108	407
LARSEN BAY	91	58	63.7		6	7	40	1	2		8	43
MISSION ROAD	1091	685	62.7		198	168	286	15			153	487
COLD HARBOR	167	114	70.0		12	12	80				23	87
OUZINKIE	129	109	84.4		6	7	74	6			21	73
POST TONS	217	105	48.3		11	11	68	1			24	66
ABSENTEE ALL		553	48.3	4	160	94	251	21			137	377
QUESTION BALLOT					27	41	64	5			38	91
<b>TOTAL DISTRICT 27</b>	<b>5650</b>	<b>4021</b>	<b>71.0</b>	<b>5</b>	<b>1101</b>	<b>803</b>	<b>1901</b>	<b>116</b>		<b>2</b>	<b>904</b>	<b>2909</b>
**** T O T A L S ****	266224	199358	74.9	374	72291	29067	89918	3235		799	520.1	28274

STATE OF ALASKA - GENERAL ELECTION NOVEMBER 2, 1982 - STATE SENATORS

PAGE NUMBER 002.00001	REGISTERED VOTERS	VOTES CAST	TURNOUT	WRITE IN VOTES STATE SENATE CIST A	FADER CARROLL G R	ZIEGLER ROBERT H D	WRITE IN VOTES STATE SENATE DIST C	HANLY JOHN L	RAY BILL D	WRITE IN VOTES STATE SENATE DIST D A	FISCHER PAUL R	SMITH PHILIP J PHILLIP D
CLOVER PASS	389	248	63.7		68	159						
HYDER	84	36	42.8		8	24						
KETCHIKAN NO. 1	444	261	58.7	1	48	184						
KETCHIKAN NO. 2	896	525	58.5		126	345						
KETCHIKAN NO. 3	555	325	58.5		79	219						
KETCHIKAN NO. 4	432	268	62.0	1	68	177						
KETCHIKAN NO. 5	458	282	61.5		73	193						
KETCHIKAN NO. 6	515	340	66.0		115	203						
KETCHIKAN NO. 7	861	514	59.6	2	165	330						
KETCHIKAN NO. 8	865	595	68.7	1	178	363						
KUPREANOF	62	32	51.6		3	22						
METLAKATLA	639	428	66.9		73	330						
MEYERS CHUCK	126	31	24.6		8	20						
MOUNTAIN POINT	402	243	60.4		71	157						
MUD BAY	654	481	73.5	1	136	298						
PENNYCK-GRAVINA	116	69	59.4	3	10	55						
PETERSBURG NO. 1	857	535	62.4		159	336						
PETERSBURG NO. 2	794	560	70.5		118	366						
SAXMAN	735	478	65.0		140	311						
SCOW BAY	314	212	67.5		65	127						
WACKER	218	128	58.7		40	90						
WARD COVE	329	214	65.0	1	60	140						
WRANGELL NO. 1	475	352	74.1		97	215						
WRANGELL NO. 2	987	643	67.1	1	182	435						
ABSENTEE ALL		1241			319	774						
QUESTION BALLOT					70	160						
TOTAL DISTRICT 1	12207	9061	74.2	11	2479	6022						
AUKE BAY	770	523	67.9				4	90	376			
BROTHERHOOD BRIDGE	1144	891	76.7				4	86	721			
DOUGLAS NO. 1	633	473	74.7				7	57	373			
DOUGLAS NO. 2	535	375	69.5				2	45	305			
FRITZ COVE	740	533	72.0				5	91	375			
JUNEAU NO. 1	402	299	74.1				5	27	211			
JUNEAU NO. 2	582	381	65.4				2	55	286			
JUNEAU NO. 3	563	376	66.5				9	66	263			
JUNEAU NO. 4	525	337	64.2				4	56	253			
JUNEAU NO. 5	426	287	67.4				2	37	211			
JUNEAU NO. 6	575	393	68.3				2	50	309			
JUNEAU NO. 7	926	575	62.0				7	78	432			
JUNEAU NO. 8	700	489	69.9				4	80	369			
JUNEAU AIRPORT	90	73	73.4				1	85	552			
LEMON CREEK	1200	909	70.6				6	142	686			
LOWER MENDENHALL NO. 1	1088	835	76.7				6	113	652			
LOWER MENDENHALL NO. 2	1018	721	70.8				8	104	559			
LYNN CANAL	615	443	71.5				4	68	327			
NORTH DOUGLAS	713	509	71.3				4	101	362			
SALMON CREEK	323	216	66.8				5	20	170			
SHEEP CREEK	144	94	65.9				3	15	64			
SWITZER CREEK	831	656	74.7				3	77	549			
UPPER MENDENHALL NO. 1	1365	957	70.1				3	127	748			
UPPER MENDENHALL NO. 2	970	743	76.5				3	100	597			
ABSENTEE ALL		3051					30	478	2240			
QUESTION BALLOT								62	298			
QUESTION STATEWIDE												
TOTAL DISTRICT 4	18063	15857	87.8				123	2310	12298			
ANCHOR POINT	917	557	60.7							272	233	
DIAMOND BRIDGE	443	306	69.0							88	178	
ENGLISH BAY	69	57	82.6							16	40	
FRITZ CREEK	841	544	64.6							189	308	
HOMER NO. 1	615	390	63.0							152	223	
HOMER NO. 2	1088	704	64.7							210	403	
KALIFONSKY	1315	894	67.9							469	363	
KENAI NO. 1	1088	741	68.1							304	317	
KENAI NO. 2	973	661	67.9							274	344	
KENAI NO. 3	558	370	66.3							172	165	
NINILCHIK	385	243	63.1							109	104	
PORT GRAHAM	108	65	60.1							41	41	
RIDGEWAY	1071	716	72.4							44	312	
SALAMATOF	448	304	72.4							3	101	
SELDOVIA	414	195	47.1							62	114	
SOLDOTNA NO. 1	728	537	73.7							1	241	243
SOLDOTNA NO. 2	753	540	71.7							1	244	260
STERLING	913	634	69.4							1	399	190
TUSTUMENA	691	441	63.8							3	223	190
ABSENTEE ALL		1639								3	648	536
QUESTION BALLOT										10	147	140
TOTAL DISTRICT 5	13422	10626	79.2							10	4830	4809
BEAR CREEK	463	258	64.3								110	166
COOPER LANDING	253	124	49.0								61	52
HOPE	145	67	44.9								36	28
HOUSE PASS	215	131	55.8								70	50
NIKISKI NO. 1	938	622	66.3								331	227
NIKISKI NO. 2	627	411	65.5								233	150
SEWARD NO. 1	836	516	61.7								152	313
SEWARD NO. 2	375	246	65.6								61	143
VALDEZ NO. 1	510	357	70.0								150	179
VALDEZ NO. 2	805	478	59.3								177	248
VALDEZ NO. 3	771	426	55.3								178	214
WHITTIER	270	104	38.5								57	29
ABSENTEE ALL		719								1	305	312

STATE OF ALASKA - GENERAL ELECTION NOVEMBER 2, 1982 - STATE SENATORS

PAGE NUMBER 002.00032	REGISTERED VOTERS	VOTES CAST	TURNOUT	WHITE IN STATE SENATE DISTRICT A	WHITE IN VOTES	FAOER CARROLL R	ZIEGLER ROBERT H D	WHITE IN STATE SENATE DISTRICT C	WHITE IN VOTES	HANLY JOHN L	RAY BILL D	WHITE IN STATE SENATE DISTRICT A	WHITE IN VOTES	FISCHER PAUL R	SMITH PHILIP J - PHILIP D
QUESTION BALLOT															
TOTAL DISTRICT 6	6216	4509	72.5										1	42	47
ANCHORAGE NO. 20	614	360	61.8										101	226	
ANCHORAGE NO. 21	184	135	73.3										33	73	
ANCHORAGE NO. 22	1849	1304	70.6										603	564	
ANCHORAGE NO. 23	1404	555	68.0										474	390	
ANCHORAGE NO. 24	1410	1008	71.4										526	388	
ANCHORAGE NO. 25	1041	776	74.5										392	301	
ABSENTEE ALL		459											213	175	
ABSENTEE SW / JUDICIAL		10													
QUESTION BALLOT														32	35
QUESTION STATEWIDE														4	5
QUESTION SW AND SENATE															
QUESTION SW / JUDICIAL															
TOTAL DISTRICT 7	6458	5018	77.2										10	2383	2157
**** T O T A L S ****	56406	45071	78.2	11	2479	6022		123	2310	12298			21	9176	9124

STATE OF ALASKA - GENERAL ELECTION NOVEMBER 2, 1982 - STATE SENATORS

PAGE NUMBER	REGISTERED VOTERS	VOTES CAST	TURNOUT	WRITE IN VOTES	GLIMAN DON	SHAFFER SUSAN	STATE SENATE DIST	WRITE IN VOTES	PEITY JOHN FITZ	TACKETT STEVE L	STATE SENATE DIST	WRITE IN VOTES	FAIKS JAN	STATE SENATE DIST	WRITE IN VOTES	STUJOLEWSKI ADLIS
003.00001					R	L	E-A	R	D		E-B		P	F-A		R
ANCHOR POINT	917	557	60.7		325	195										
DIAMOND RIDGE	442	306	69.0	1	198	67										
ENGLISH BAY	649	57	82.6		29	171										
FRITZ CREEK	841	544	64.6	1	330	105										
HOMER NO. 1	419	390	63.0	2	413	200										
HOMER NO. 2	1088	704	64.7		526	311										
KALIFONSKY	1315	854	67.9		598	226										
KENAI NO. 1	1088	741	68.1		406	215										
KENAI NO. 2	973	661	67.9		228	119										
KENAI NO. 3	556	370	66.3		132	83										
NINILCHIK	385	243	63.1		46	14										
PORT GRAHAM	108	65	60.1	1	479	255										
RIDGEWAY	1071	776	72.4		148	120										
SALAMATOF	448	304	67.8		120	54										
SELDOVIA	414	155	47.1		304	173										
SOLDOTNA NO. 1	728	537	73.7		342	192										
SOLDOTNA NO. 2	753	540	71.7		220	195										
STENLING	915	434	69.4	1	794	391										
TUSTUMENA	651	441	63.8		149	130										
ABSENTEE ALL QUESTION BALLOT		1639		4												
TOTAL DISTRICT 5	13422	10626	79.2	10	6170	3490										
BEAR CREEK	463	298	64.3		212	70										
COOPER LANDING	253	124	48.0		21	23										
HOPE	149	67	44.9	1	29	31										
MOOSE PASS	219	131	55.8		91	30										
NIKISKI NO. 1	938	622	66.3		326	250										
NIKISKI NO. 2	627	411	65.5		175	211										
SEWARD NO. 1	386	316	65.7	1	376	77										
SEWARD NO. 2	375	246	65.6		174	29										
VALDEZ NO. 1	510	357	70.0		189	135										
VALDEZ NO. 2	805	478	59.3		252	155										
VALDEZ NO. 3	771	426	55.2		196	176										
WHITTIER	270	104	38.5		61	24										
ABSENTEE ALL QUESTION BALLOT		719		1	393	215										
TOTAL DISTRICT 6	6216	4509	72.5	3	2617	1462										
ANCHORAGE NO. 20	614	380	61.8		174	131										
ANCHORAGE NO. 21	184	135	73.3		46	59										
ANCHORAGE NO. 22	1845	1304	70.6	6	710	398										
ANCHORAGE NO. 23	1404	555	68.0		527	262										
ANCHORAGE NO. 24	1410	1008	71.4	1	675	189										
ANCHORAGE NO. 25	1041	776	74.5		451	209										
ABSENTEE ALL QUESTION BALLOT		450			233	130										
ABSENTEE SW / JUDICIAL QUESTION BALLOT		10			36	26										
QUESTION STATEWIDE					5	3										
QUESTION SW AND SENATE																
QUESTION SW / JUDICIAL																
TOTAL DISTRICT 7	6498	5018	77.2	8	2889	1394										
ANCHORAGE NO. 40	1397	1010	72.2					1	540	408		22		792		
ANCHORAGE NO. 41	1453	1127	77.5					2	571	473		35		845		
ANCHORAGE NO. 42	680	530	76.4					3	242	227		18		373		
ANCHORAGE NO. 43	1197	857	75.0					4	433	388		25		648		
ANCHORAGE NO. 44	956	707	73.9					5	396	263		28		541		
ANCHORAGE NO. 45	638	435	75.7					6	310	274		21		459		
ANCHORAGE NO. 46	794	542	68.2					7	250	229		18		380		
ANCHORAGE NO. 47	1832	1252	68.3					8	558	547		35		868		
ANCHORAGE NO. 48	1327	899	67.6					9	426	391		31		644		
ANCHORAGE NO. 49	1054	704	64.3					10	313	299		19		496		
ANCHORAGE NO. 50	1556	1089	65.9					11	509	493		30		790		
ABSENTEE ALL QUESTION BALLOT		844						12	436	315		17		607		
ABSENTEE STATEWIDE		4						13								
ABSENTEE SW / JUDICIAL QUESTION BALLOT		19						14								
QUESTION STATEWIDE								15	85	79		5		133		
QUESTION SW AND SENATE								16	13	13		1		23		
QUESTION SW / JUDICIAL								17								
TOTAL DISTRICT 8	13125	10250	78.1					22	5062	4399		315		7603		
ANCHORAGE NO. 60	1328	857	64.5					18	361	407		18		636		
ANCHORAGE NO. 61	1296	855	65.9					19	405	375		18		640		
ANCHORAGE NO. 62	1027	721	70.2					20	369	304		19		564		
ANCHORAGE NO. 63	1080	708	65.5					21	357	314		12		568		
ANCHORAGE NO. 64	1549	979	63.2					22	414	474		25		702		
ANCHORAGE NO. 65	1685	1127	66.7					23	556	509		26		875		
ANCHORAGE NO. 66	1302	858	65.8					24	399	395		24		643		
ANCHORAGE NO. 67	1071	765	71.4					25	353	358		21		576		
ANCHORAGE NO. 68	58	443	75.9					26	194	185		13		297		
ANCHORAGE NO. 69	1002	682	68.0					27	200	347		16		490		
ABSENTEE ALL QUESTION BALLOT		756						28	311	333		20		578		
ABSENTEE STATEWIDE		9						29								
ABSENTEE SW / JUDICIAL QUESTION BALLOT		22						30								
QUESTION STATEWIDE								31	51	52		5		85		
QUESTION SW AND SENATE								32	15	20				31		
QUESTION SW / JUDICIAL								33								
TOTAL DISTRICT 9	11927	8822	74.0					17	415	4084		220		6684		

NOTE: SEE FOLLOWING PAGE FOR SENATE DISTRICTS D AND E TOTALS.

STATE OF ALASKA - GENERAL ELECTION NOVEMBER 2, 1982 - STATE SENATORS

PAGE NUMBER 000.00002	REGISTERED VOTERS	VOTES CAST	TURNOUT	WRITE IN VOTES STATE SENATE DIST D-B	GILMAN DON R	SHAFFER SUSAN L	WRITE IN VOTES STATE SENATE DIST E-A	PEITY JOHN FRITZ R	TACKETT STEVE L D	WRITE IN VOTES STATE SENATE DIST E-B	FAIKS JAN R	WRITE IN VOTES STATE SENATE DIST F-A	STURJULEWSKI JILLIS R	
ANCHORAGE NO. 80	1256	824	65.6										19	588
ANCHORAGE NO. 81	1789	1244	70.3										34	876
ANCHORAGE NO. 82	1220	836	68.5										16	612
ANCHORAGE NO. 83	977	485	49.6										21	346
ANCHORAGE NO. 84	871	516	59.2										23	289
ANCHORAGE NO. 85	1325	884	66.7										17	654
ANCHORAGE NO. 86	1507	1025	68.0										12	810
ANCHORAGE NO. 87	1229	834	67.8										26	611
ANCHORAGE NO. 88	1234	810	65.6										31	529
ANCHORAGE NO. 89	1401	829	59.9										32	562
ABSENTEE ALL		1108											21	723
ABSENTEE STATEWIDE		6												2
ABSENTEE SW AND SENATE		17												
ABSENTEE SW / JUDICIAL														
QUESTION BALLOT													5	58
QUESTION STATEWIDE														
QUESTION SW AND SENATE														26
QUESTION SW / JUDICIAL														
TOTAL DISTRICT 10	12805	9390	73.4										257	1686
ANCHORAGE NO. 100	1086	725	66.7										14	514
ANCHORAGE NO. 101	863	565	65.5										11	400
ANCHORAGE NO. 102	1058	688	65.1										14	440
ANCHORAGE NO. 103	1253	805	64.2										23	502
ANCHORAGE NO. 104	1623	952	58.6										23	594
ANCHORAGE NO. 105	1011	617	61.0										18	396
ANCHORAGE NO. 106	788	566	71.8										17	345
ANCHORAGE NO. 107	1155	703	60.8										18	431
ANCHORAGE NO. 108	868	649	74.7										8	458
ANCHORAGE NO. 109	945	683	71.9										12	521
ANCHORAGE NO. 110	767	546	71.1										6	417
ANCHORAGE NO. 111	1127	771	68.4										14	551
ABSENTEE ALL		945											9	656
ABSENTEE STATEWIDE		13												
ABSENTEE SW AND SENATE		5												
ABSENTEE SW / JUDICIAL		17												
QUESTION BALLOT													3	83
QUESTION STATEWIDE														
QUESTION SW AND SENATE													1	25
QUESTION SW / JUDICIAL														
TOTAL DISTRICT 11	12588	9201	73.1										196	6385
**** T O T A L S ****	76581	57822	75.4	21	11676	6346	39	9207	8483	535	14287		453	13071

STATE OF ALASKA - GENERAL ELECTION NOVEMBER 2, 1982 - STATE SENATORS

PAGE NUMBER 004.00001

REGISTERED VOTERS	VOICES CAST	TURNOUT	WRITE IN VOTES STATE SENATE DIST F-B	GAY BOB R	RODNEY PATRICK D	WRITE IN VOTES STATE SENATE DIST G-A	JOSEPHSON JOE P D	SCHMIDLEN DOUG R	WRITE IN VOTES STATE SENATE DIST G-B	ADAMS TOM R	FISCHER VIC D	WRITE IN VOTES STATE SENATE DIST H-A	HALFORD RICK R
-------------------	-------------	---------	--------------------------------------	-----------	------------------	--------------------------------------	-------------------	------------------	--------------------------------------	-------------	---------------	--------------------------------------	----------------

ANCHORAGE NO. 80	1256	824	65.6	1	295	419							
ANCHORAGE NO. 81	1749	1244	70.3	4	439	649							
ANCHORAGE NO. 82	1220	836	68.5	1	309	446							
ANCHORAGE NO. 83	977	485	49.6	1	161	263							
ANCHORAGE NO. 84	871	516	59.2	1	141	264							
ANCHORAGE NO. 85	1335	884	66.2	3	314	466							
ANCHORAGE NO. 86	1507	1025	68.0	3	421	490							
ANCHORAGE NO. 87	1229	834	67.8	3	315	441							
ANCHORAGE NO. 88	1234	810	65.6	9	218	462							
ANCHORAGE NO. 89	1407	829	58.9	6	274	459							
ABSENTEE ALL		1106		2	411	497							
ABSENTEE STATEWIDE		4											
ABSENTEE SW AND SENATE		6			1	3							
ABSENTEE SW / JUDICIAL		17											
QUESTION BALLOT				1	40	42							
QUESTION STATEWIDE													
QUESTION SW AND SENATE					5	31							
QUESTION SW / JUDICIAL													
<b>TOTAL DISTRICT 10</b>	<b>12805</b>	<b>9396</b>	<b>73.4</b>	<b>35</b>	<b>3344</b>	<b>4932</b>							
ANCHORAGE NO. 100	1086	725	66.7	1	275	359							
ANCHORAGE NO. 101	863	565	65.4	2	181	311							
ANCHORAGE NO. 102	1058	666	62.9	2	180	395							
ANCHORAGE NO. 103	1298	805	62.0	2	213	458							
ANCHORAGE NO. 104	1623	952	58.6	2	230	570							
ANCHORAGE NO. 105	1011	617	61.0	1	162	376							
ANCHORAGE NO. 106	788	566	71.8	1	150	329							
ANCHORAGE NO. 107	1155	703	60.8	2	179	446							
ANCHORAGE NO. 108	868	649	74.7	1	184	359							
ANCHORAGE NO. 109	945	683	71.9	2	221	401							
ANCHORAGE NO. 110	767	546	71.1	1	204	284							
ANCHORAGE NO. 111	1127	771	68.4	1	279	399							
ABSENTEE ALL		945		2	349	443							
ABSENTEE STATEWIDE		13											
ABSENTEE SW AND SENATE		5				1							
ABSENTEE SW / JUDICIAL		17											
QUESTION BALLOT				1	36	80							
QUESTION STATEWIDE													
QUESTION SW AND SENATE					9	9							
QUESTION SW / JUDICIAL													
<b>TOTAL DISTRICT 11</b>	<b>12588</b>	<b>9201</b>	<b>73.1</b>	<b>19</b>	<b>2842</b>	<b>5236</b>							
ANCHORAGE NO. 120	1846	1240	67.1	4	613	512			3	510	623		
ANCHORAGE NO. 121	1503	1009	67.1	4	524	355			3	363	516		
ANCHORAGE NO. 122	1650	1016	60.9	4	495	283			2	268	527		
ANCHORAGE NO. 123	1355	900	66.4	4	466	305			1	311	474		
ANCHORAGE NO. 124	1476	1033	69.9	4	514	400			2	383	526		
ANCHORAGE NO. 125	1482	951	64.2	4	405	403			2	311	479		
ANCHORAGE NO. 126	1940	1042	53.7	4	550	301			1	266	576		
ANCHORAGE NO. 127	1621	738	45.5	4	394	250			4	243	399		
ANCHORAGE NO. 128	1300	761	58.5	4	406	264			4	239	421		
ABSENTEE ALL		971		3	489	336			1	363	474		
ABSENTEE STATEWIDE		12											
ABSENTEE SW AND SENATE		3				3				3			
ABSENTEE SW / JUDICIAL		14											
QUESTION BALLOT							85	54	1	50	95		
QUESTION STATEWIDE													
QUESTION SW AND SENATE				4	21	14			2	13	24		
QUESTION SW / JUDICIAL													
<b>TOTAL DISTRICT 12</b>	<b>14253</b>	<b>9650</b>	<b>67.7</b>	<b>38</b>	<b>4962</b>	<b>3480</b>			<b>20</b>	<b>3343</b>	<b>5144</b>		
ANCHORAGE NO. 140	1052	646	59.1	5	297	235			4	204	334		
ANCHORAGE NO. 141	1262	813	64.4	2	311	384				362	329		
ANCHORAGE NO. 142	859	618	71.9	4	241	302				273	269		
ANCHORAGE NO. 143	1704	1116	65.4	4	448	560			4	315	486		
ANCHORAGE NO. 144	1667	982	58.9	4	461	377			4	351	499		
ANCHORAGE NO. 145	1051	637	58.9	4	304	241			2	227	318		
ANCHORAGE NO. 146	2038	1257	61.6	4	580	578			2	517	649		
ANCHORAGE NO. 147	1406	842	59.8	3	397	300			4	263	432		
ANCHORAGE NO. 148				3	432	279				263	482		
ABSENTEE ALL		740		2	292	309			2	318	282		
ABSENTEE STATEWIDE		5											
ABSENTEE SW AND SENATE		22											
ABSENTEE SW / JUDICIAL													
QUESTION BALLOT				1	83	71			2	60	90		
QUESTION STATEWIDE													
QUESTION SW AND SENATE					32	15				17	30		
QUESTION SW / JUDICIAL													
<b>TOTAL DISTRICT 13</b>	<b>12545</b>	<b>8551</b>	<b>68.2</b>	<b>27</b>	<b>3878</b>	<b>3652</b>			<b>24</b>	<b>3340</b>	<b>4190</b>		
ANCHORAGE NO. 160	1270	842	66.2									18	579
ANCHORAGE NO. 161	983	695	70.7									9	497
ANCHORAGE NO. 162	1512	1050	69.4									5	775
ANCHORAGE NO. 163	1141	754	66.0									13	485
ANCHORAGE NO. 164	1331	859	64.5									14	614
ANCHORAGE NO. 165	1347	915	67.9									18	638
ANCHORAGE NO. 166	1031	747	72.4									18	450
ANCHORAGE NO. 167	1411	950	67.3									14	654
ANCHORAGE NO. 168	1665	1009	60.6									25	696
ANCHORAGE NO. 169	1206	797	66.0									23	511
ANCHORAGE NO. 170	934	562	60.1									21	350
ABSENTEE ALL		904										13	611
ABSENTEE STATEWIDE													

NOTE: SEE FOLLOWING PAGE FOR SENATE DISTRICTS F AND G TOTALS.

STATE OF ALASKA - GENERAL ELECTION NOVEMBER 2, 1982 - STATE SENATORS

PAGE NUMBER 004.00002

	REGISTERED VOTERS	VOTES CAST	TURNOUT	WRITE IN VOTES STATE SENATE DIST F-B	GAY BOB R	RUDY PATRICK D	WRITE IN VOTES STATE SENATE DIST G-A	JOSEPHSON JOE P D	SCHMEDLEN DOUG R	WRITE IN VOTES STATE SENATE DIST G-B	ADAMS TOM R	FISCHER VIC D	WRITE IN VOTES STATE SENATE DIST H-A	HALFORD RICK R
ABSENTEE SW AND SENATE QUESTION BALLOT		3												1
ABSENTEE SW / JUDICIAL QUESTION STATEWIDE		20											6	104
ABSENTEE SW AND SENATE QUESTION SW / JUDICIAL														14
TOTAL DISTRICT 14	13835	10114	73.1										203	6976
ANCHORAGE NO. 180	1366	843	61.7										18	539
ANCHORAGE NO. 181	685	420	61.3										12	254
ANCHORAGE NO. 182	1975	897	45.4										20	635
ANCHORAGE NO. 183	1377	540	39.2										7	398
ANCHORAGE NO. 184	1376	535	37.9										12	673
ANCHORAGE NO. 185	1863	1254	65.4										29	946
ANCHORAGE NO. 186	1308	872	66.6										10	639
ANCHORAGE NO. 187	1115	839	75.2										21	567
ANCHORAGE NO. 188	1054	769	72.7										16	559
ANCHORAGE NO. 189	1108	749	67.5										22	521
ANCHORAGE NO. 190	1301	517	70.4										18	639
ABSENTEE ALL		840											13	620
ABSENTEE STATEWIDE		5												2
ABSENTEE SW AND SENATE QUESTION BALLOT		5											6	135
ABSENTEE SW / JUDICIAL QUESTION STATEWIDE		14												34
ABSENTEE SW AND SENATE QUESTION SW / JUDICIAL													1	34
TOTAL DISTRICT 15	14548	9933	68.2										205	7161
**** TOTALS ****	80554	56845	70.5	54	6186	10168	65	8840	7132	44	6683	9334	408	14140

PAGE NUMBER 005.00001

REGISTERED VOTERS	VOTES CAST	TURNOUT	WRITE IN VOTES	KELLY TIM	STATE SENATOR DISTRICT H-B	WRITE IN VOTES	BENSHOFF GERALDINE	MCCRACKEN DAVID	MOSS H PAPPY	STATE SENATOR DISTRICT K-A	WRITE IN VOTES	BENNETT DON	STACINKAS LINDEN

ANCHORAGE NO. 160  
 ANCHORAGE NO. 161  
 ANCHORAGE NO. 162  
 ANCHORAGE NO. 163  
 ANCHORAGE NO. 164  
 ANCHORAGE NO. 165  
 ANCHORAGE NO. 166  
 ANCHORAGE NO. 167  
 ANCHORAGE NO. 168  
 ANCHORAGE NO. 169  
 ANCHORAGE NO. 170  
 ABSENTEE ALL  
 ABSENTEE STATEWIDE  
 ABSENTEE SW AND SENATE  
 ABSENTEE SW / JUDICIAL  
 QUESTION BALLOT  
 QUESTION STATEWIDE  
 QUESTION SW AND SENATE  
 QUESTION SW / JUDICIAL

1270	842	66.2	16	589
983	695	70.7	7	511
1512	1050	69.4	11	792
1141	754	66.0	10	502
1331	859	64.5	17	625
1347	915	67.9	16	654
1031	747	72.4	19	454
1411	950	67.3	14	660
1665	1009	60.4	23	712
1206	797	66.0	22	621
934	562	60.1	14	362
	504		11	626
	7			
	3			2
	20			
			6	100
				17

NOTE: SEE FOLLOWING PAGE FOR SENATE DISTRICTS H AND J TOTALS.

TOTAL DISTRICT 14

13835 10114 73.1 186 7235

ANCHORAGE NO. 180  
 ANCHORAGE NO. 181  
 ANCHORAGE NO. 182  
 ANCHORAGE NO. 183  
 ANCHORAGE NO. 184  
 ANCHORAGE NO. 185  
 ANCHORAGE NO. 186  
 ANCHORAGE NO. 187  
 ANCHORAGE NO. 188  
 ANCHORAGE NO. 189  
 ANCHORAGE NO. 190  
 ABSENTEE ALL  
 ABSENTEE STATEWIDE  
 ABSENTEE SW AND SENATE  
 ABSENTEE SW / JUDICIAL  
 QUESTION BALLOT  
 QUESTION STATEWIDE  
 QUESTION SW AND SENATE  
 QUESTION SW / JUDICIAL

1366	843	61.7	17	552
685	420	61.3	11	258
1975	857	45.4	15	662
1377	540	39.2	7	404
1376	535	67.9	12	662
1863	1254	67.3	27	929
1308	872	66.6	8	637
1115	839	75.2	20	556
1094	763	69.7	22	539
1108	749	67.5	27	489
1301	517	70.4	19	624
	840		12	627
	5			
	5			2
	14			
			6	135
				34

TOTAL DISTRICT 15

14568 9933 68.2 204 7110

ANDERSON  
 BIG DELTA  
 CANTWELL  
 CHICKEN  
 CHISTOCHINA  
 CLEAR  
 COPPER CENTER  
 DELTA JUNCTION  
 DENALI PARK  
 DOTT LAKE  
 EAGLE  
 GAKONA  
 GLENNALLEN  
 HEALY  
 KENNY LAKE  
 LAKEVIEW  
 MENTASTA  
 NENANA  
 NORTHWAY  
 PAXSON  
 TANACROSS  
 TETLIN  
 TOK  
 ABSENTEE ALL  
 QUESTION BALLOT

237	159	67.0		
1330	737	55.4		
1155	79	68.6		
82	23	28.0		
179	83	46.3		
188	132	70.2		
236	151	63.4		
617	362	58.6		
243	94	38.6		
52	67	72.8		
173	102	58.9		
195	129	66.1		
609	395	64.8		
327	221	67.5		
505	229	44.9		
46	36	78.2		
58	43	74.1		
556	340	61.1		
150	124	82.6		
54	41	75.9		
81	70	86.4		
75	58	77.3		
560	369	65.8		
	874			

TOTAL DISTRICT 17

6714 4918 73.2

BADGER NO. 1  
 BADGER NO. 2  
 STELSON MORSE CREEK  
 NORTH POLE  
 PLACK  
 RICHARDSON  
 SALCHA  
 ABSENTEE ALL  
 ABSENTEE SW / JUDICIAL  
 QUESTION BALLOT  
 QUESTION STATEWIDE  
 QUESTION SW AND SENATE  
 QUESTION SW / JUDICIAL

1078	733	67.9		
143	987	69.6		
1347	620	47.4		
525	343	64.8		
1581	1132	71.6		
570	365	64.0		
506	324	64.0		
	476			
	7			

TOTAL DISTRICT 18

7008 4987 71.2

CENTRAL  
 CHATANIKA  
 CIRCLE  
 ESTEP  
 FORT MAINWRIGHT  
 FOX  
 GOLDSSTREAM  
 LIVENGOOD

136	60	44.1		
82	34	41.4		
73	44	60.2		
50	329	65.4		
1366	467	34.1		
37	258	68.2		
97	603	61.5		
78	40	51.2		

40	51	61
1030	284	321
133	20	28
13	13	6
128	40	21
129	45	36
129	87	158
19	144	157
12	21	27
30	27	37
24	43	42
37	197	108
68	62	74
29	122	71
6	14	4
2	3	32
6	99	149
4	42	59
4	17	5
3	14	47
3	14	38
53	96	186
131	304	346
27	51	56

1	767	1821	2008
	315	144	220
3	271	247	368
1	94	272	275
2	104	94	151
	304	324	414
	124	97	121
	104	81	134
	93	174	177
	34	22	30
	2	1	3
10	1445	1456	1823

44	3
21	8
24	11
169	137
292	140
153	74
255	299
27	9

STATE OF ALASKA - GENERAL ELECTION NOVEMBER 2, 1982 - STATE SENATORS

PAGE NUMBER 005.00002	REGISTERED VOTERS	VOTES CAST	TURNOUT	WRITE IN VOTES STATE SENATE DIST H-B	KELLY TIM P	WRITE IN VOTES STATE SENATOR DIST J	BENSHOOF GERALDINE L	MCCracken DAVID P	MOSSE H PAPPY D	WRITE IN VOTES STATE SENATOR DIST K-A	BENNETT DON R	STACIKAS LINDEN D
STEELE L REEK-GILHOPE TR.	1306	1004	76.8							2	562	330
STEESE EAST	979	643	65.6							3	458	166
STEESE WEST	1410	1075	76.2							3	667	240
TWO RIVERS	502	335	66.7							4	216	95
ABSENTEE ALL		659									357	271
ABSENTEE STATEWIDE		2									8	3
ABSENTEE SW AND SENATE		14										
ABSENTEE SW / JUDICIAL		4										
QUESTION BALLOT											62	40
QUESTION STATEWIDE												
QUESTION SW AND SENATE										1	66	30
QUESTION SW / JUDICIAL												
TOTAL DISTRICT 19	7754	5411	72.0							11	3380	1096
AIRPORT	445	264	59.3								165	70
AURORA	1325	878	66.2							6	562	249
BIG BEND	570	327	57.3							1	195	88
FAIRBANKS NO. 1	707	451	63.7							1	278	129
FAIRBANKS NO. 2	1158	666	57.5							4	363	211
FAIRBANKS NO. 3	1175	648	55.1							5	406	186
FAIRBANKS NO. 4	1134	737	64.9							2	494	188
FAIRBANKS NO. 5	1477	1024	69.3							2	665	257
FAIRBANKS NO. 6	1026	608	59.2							1	316	215
FAIRBANKS NO. 7	1357	787	57.7							2	401	273
FAIRBANKS NO. 8	1087	780	71.7							4	480	195
FAIRBANKS NO. 9	1380	853	61.7							2	623	200
FAIRBANKS PIONEER HOME	57	48	84.2								20	9
LEMETA	1291	765	59.5							4	484	215
ABSENTEE ALL		1220								5	722	370
ABSENTEE STATEWIDE		8										
ABSENTEE SW AND SENATE		14									6	5
ABSENTEE SW / JUDICIAL		3										
QUESTION BALLOT												
QUESTION STATEWIDE										1	169	103
QUESTION SW AND SENATE												
QUESTION SW / JUDICIAL											102	55
TOTAL DISTRICT 20	14189	10125	71.4							38	6451	3018
CHENA	2212	1465	66.4							4	908	459
FARMERS LOOP	947	678	71.5								400	223
GLIST	1206	801	66.4							1	461	238
PIKE	485	287	59.1							1	151	83
SHANLY	968	585	60.4							3	338	186
UNIVERSITY CAMPUS	1381	1121	81.1							3	485	362
UNIVERSITY HILLS	746	533	71.4							2	274	208
ABSENTEE ALL		628								3	368	207
ABSENTEE STATEWIDE		2										
ABSENTEE SW AND SENATE		2										
ABSENTEE SW / JUDICIAL		2									3	3
QUESTION BALLOT												
QUESTION STATEWIDE										1	101	76
QUESTION SW AND SENATE												
QUESTION SW / JUDICIAL											77	48
TOTAL DISTRICT 21	7545	6114	77.0							18	3606	2093
**** T O T A L S ****	72053	51802	71.9	390	14345	11	2216	3277	3831	67	13437	7007

STATE OF ALASKA - GENERAL ELECTION NOVEMBER 2, 1982 - STATE SENATORS

PAGE NUMBER 006.00001	REGISTERED VOTERS	VOTES CAST	TURNOUT	WRITE IN VOTES STATE SENATOR DIST	FAHRENKAMP BETTYE D	FALKE WOLFGANG R	FERGUSON FRANK R D	WRITE IN VOTES STATE SENATOR DIST	SACKETT JOHN C R	WRITE IN VOTES STATE SENATOR DIST	LEDOUX KURT M D	MULLAHEY BOB R
CENTRAL	136	60	44.1		29	17						
CHATANIKA	82	34	41.4		12	19						
CIRCLE	73	44	60.2		25	15						
ESTER	503	329	65.4	1	230	77						
FORT WAINWRIGHT	1368	467	34.1		249	181						
FOX	378	258	68.2		128	99						
GOLDFSTREAM	979	603	61.5		400	143						
LIVENGOOD	78	40	51.2		13	22						
STEELE CREEK-GILMORE TR.	1304	1004	76.8	1	590	301						
STEESE EAST	979	673	65.6	2	404	216						
SYEESSE WEST	1410	1075	76.2	1	633	316						
TWO RIVERS	502	335	66.7		176	131						
ABSENTEE ALL		699		4	448	188						
ABSENTEE STATEWIDE		2										
ABSENTEE SW AND SENATE		14			6	5						
ABSENTEE SW / JUDICIAL		4										
QUESTION BALLOT					76	29						
QUESTION STATEWIDE												
QUESTION SW AND SENATE					66	28						
QUESTION SW / JUDICIAL												
TOTAL DISTRICT 19	7754	5611	72.0	9	3489	1777						
AIRPORT	445	264	59.3		163	75						
AURORA	1325	878	66.2	1	578	250						
BIG BEND	570	327	57.3		232	85						
FAIRBANKS NO. 1	707	451	63.7	1	274	134						
FAIRBANKS NO. 2	1158	666	57.5	1	419	155						
FAIRBANKS NO. 3	1175	648	55.1	6	422	168						
FAIRBANKS NO. 4	1134	737	64.9	1	490	195						
FAIRBANKS NO. 5	1477	1024	69.3	2	654	271						
FAIRBANKS NO. 6	1026	608	59.2		379	155						
FAIRBANKS NO. 7	1357	787	57.9	1	492	186						
FAIRBANKS NO. 8	1067	780	71.7	5	486	185						
FAIRBANKS NO. 9	1380	854	64.7	2	547	279						
FAIRBANKS PIONEER HOME	57	48	84.2		21	7						
LEMETA	1291	769	59.5	3	502	208						
ABSENTEE ALL		1220		7	748	354						
ABSENTEE STATEWIDE		8										
ABSENTEE SW AND SENATE		14			7	3						
ABSENTEE SW / JUDICIAL		3										
QUESTION BALLOT					206	66						
QUESTION STATEWIDE												
QUESTION SW AND SENATE					115	43						
QUESTION SW / JUDICIAL												
TOTAL DISTRICT 20	14165	10125	71.4	30	6705	2819						
CHEMA	2212	1469	66.4	6	1017	353						
FARMERS LOOP	947	678	71.5	1	466	154						
GEIST	1206	801	66.4	2	522	190						
PIKE	485	287	59.1		187	88						
SHANLY	968	585	60.4		379	156						
UNIVERSITY CAMPUS	1381	1121	81.1	4	662	192						
UNIVERSITY HILLS	746	533	71.4	3	364	127						
ABSENTEE ALL		628		2	415	154						
ABSENTEE STATEWIDE		8										
ABSENTEE SW AND SENATE		8										
ABSENTEE SW / JUDICIAL		2										
QUESTION BALLOT				1	146	39						
QUESTION STATEWIDE												
QUESTION SW AND SENATE					88	36						
QUESTION SW / JUDICIAL												
TOTAL DISTRICT 21	7945	6114	77.0	19	4251	1490						
AMBLER	138	121	87.6			94						
ANAKTUVUK PASS	289	91	31.4			70						
ATJASUK	101	62	61.0			64						
BARROW	1126	733	65.0			565						
BROWERVILLE	130	135	103.8			72						
BUCKLAND	124	66	77.4			77						
DEERING	78	70	89.7			57						
KAKTOVIK	143	91	63.6			78						
KIYANA	191	159	83.2			135						
KIVALINA	144	119	82.6			112						
KOBUK	34	29	85.2			19						
KOTZEBUE	124	884	71.0			689						
NO. TAK	185	159	86.3			127						
NOLVIK	252	210	83.3			178						
NUIUSUT	149	93	62.4			64						
POINT HOPE	302	162	53.6			140						
POINT 14Y	68	63	92.6			36						
SELAW	301	243	80.7			207						
SPUNGNAK	119	104	87.3			85						
WAINWRIGHT	218	169	77.5			146						
ABSENTEE ALL		309				279						
QUESTION BALLOT						279						
TOTAL DISTRICT 22	5317	4132	77.7			3503						
ALAKANUK	232	162	78.4			123						
BREVIK MISSION	88	56	63.1			50						
CHEVAK	242	185	76.4			182						
OTOMEDE	68	42	61.7			66						
ELIM	121	92	76.0			82						

NOTE: SEE PAGE 13 FOR DISTRICT K TOTALS

PAGE NUMBER 006.00002	REGISTERED VOTERS	VOTES CAST	TURNOUT	WRITE IN VOTES	FAHRENKAMP BETTYE D	FALKE WULFGANG R	FERGUSON FRANK D	WRITE IN VOTES	STATE SENATOR DIST L	WRITE IN VOTES	SACKETT JOHN C R	WRITE IN VOTES	STATE SENATOR DIST N	LEDOUX KURT M D	MURPHY BOB R
EMMONAK	266	206	77.4				160								
GAMBELL	205	165	78.9				144								
GLOVIN	66	51	77.2				43								
HOOPER BAY	359	250	80.7				235								
KCILIK	140	134	95.7				92								
KEYUK	103	85	82.5				74								
NAME NO. 1	101	63	62.1				46								
NAME NO. 2	645	413	64.0				307								
SAVOONGA	240	197	82.0				159								
SCAMMON BAY	142	85	66.5				87								
SHARLOTIX	90	68	75.9				58								
SHARDON POINT	67	50	74.6				29								
SHISHNAKEF	191	168	87.9				147								
ST. MICHAEL	108	73	67.5				58								
STEBINS	160	116	72.5				97								
TELLER	128	89	69.5				78								
UNALAKLEET	348	274	78.7				216								
WALES	89	70	78.6				59								
WHITE MOUNTAIN	100	58	58.0				45								
ABSENTEE ALL QUESTION BALLOT		252					177								
							101								
TOTAL DISTRICT 23	5210	4048	77.7				3312								
ALATNA	111	87	78.3												81
ANIAK	249	163	65.4												120
ANVIK	61	43	70.4												38
ARCTIC VILLAGE	65	60	92.3												48
BEAVER	54	33	61.1												25
BETTLES	126	43	34.1												26
CHALKYITSIK	50	36	72.0												30
COUATHBALUK	73	67	91.8												48
CROOKED CREEK	65	35	53.8												32
FORTUNA LEDGE	42	37	88.1												67
FORT YUKON	405	240	59.2												185
GALENA	359	252	70.3												207
GRAYLING	111	77	69.3												68
HOLY CROSS	165	136	82.4												105
HUGHES	56	53	94.6												45
HUSLIA	118	103	87.2												93
KALSKAG	55	65	118.2												49
KALTAG	120	92	77.5												84
KOYUKUK	74	55	74.3												45
LOWER KALSKAG	151	123	81.4												72
MANLEY HOT SPRINGS	133	62	46.6												31
MCGRATH	32	184	56.9												131
MINTO	117	84	71.7												67
MOUNTAIN VILLAGE	271	224	82.6												174
NIKOLAI	58	42	72.4												35
NULATO	178	148	83.1												125
PILOT STATION	162	121	77.7												106
PIIKAS POINT	41	38	92.6												36
RAMPART	40	29	72.5												19
RUJY	137	72	52.5												63
RUSSIAN MISSION	52	60	115.4												60
SHAGLUK	92	66	71.7												62
ST. MUTE	174	48	27.5												37
ST. MARYS	261	198	75.8												166
STEVENS VILLAGE	64	47	73.4												37
TAKOTNA	85	54	63.5												40
TANANA	288	178	62.4												138
TULUKSAK	166	128	77.1												119
TYONEK	140	107	76.4												77
VENETIE	52	78	149.6												59
ABSENTEE ALL QUESTION BALLOT		516													366
															98
TOTAL DISTRICT 24	5556	4368	78.6												3514
AKIACHAK	204	193	94.6												122
AKIAK	126	108	85.7												87
ATMAUTLUAK	134	131	97.7												127
BETHEL NO. 1	554	376	67.8												254
BETHEL NO. 2	954	680	71.2												480
BETHEL NO. 3	465	322	69.2												204
CHEFORNAK	125	100	80.0												83
FEK	146	125	85.6												102
GOODNEWS BAY	149	56	37.6												44
KASIGLUK	157	173	110.8												166
KIPNJK	201	173	86.0												138
KONGIGAKAK	131	111	84.7												99
KWITLIK	258	207	80.2												195
KNIGILLINTOK	120	103	85.8												98
MKORUYUK	111	54	48.6												62
NAPAKIAK	16	142	87.6												107
NAPASKIAK	86	54	62.7												53
NEWTOK	55	71	127.3												66
NIGHTMUTE	63	55	87.3												55
NUNAPITCHUK	188	157	83.5												146
QUINHAGAK	265	335	126.4												188
TICKSOOK BAY	165	156	94.5												148
TIPITULIAK	120	110	91.7												94
TINNIK	185	164	88.7												134
ABSENTEE ALL QUESTION BALLOT		194													140
															151

NOTE: SEE FOLLOWING PAGE FOR SENATE DISTRICT 1 TOTALS.

STATE OF ALASKA - GENERAL ELECTION NOVEMBER 2, 1982 - STATE SENATORS

PAGE NUMBER 006.00003

	REGISTERED VOTERS	VOTES CAST	TURNOUT	WRITE IN VOTES STATE SENATOR DIST K B	FAHRENKAMP BETTYE D	FALKE WOLFGANG R	FERGUSON FRANK R D	WRITE IN VOTES STATE SENATOR DIST L	WRITE IN VOTES STATE SENATOR DIST M	SACKETT JOHN C R	WRITE IN VOTES STATE SENATOR DIST N	LEDOUX KURT M D	MULCAHY BOB R
TOTAL DISTRICT 25	5251	4330	82.5						9	3534			
ADAK	551	200	36.2									72	115
AKUTAN	62	43	69.3									21	28
ALEKNAGIK	83	62	74.6									13	31
ATKA	53	47	88.6									19	10
CLARKS POINT	62	32	51.6									39	64
COLD BAY	178	118	66.2									200	222
DILLINGHAM	918	563	61.3									16	19
EGEGIK PILOT POINT	104	39	37.5									11	26
EKWOK	48	39	81.2									50	42
ILLIAMNA-NEWHALEN	150	106	70.6									43	46
KING COVE	158	96	60.7									75	72
KING SALMON	252	162	64.2									49	18
KOKHANOK-IGIUGIG	108	63	58.3									6	24
KOLIGANEK	96	85	88.5								1	4	23
LEVELOCK	67	44	65.7									121	54
MANOKOTAK	155	126	81.3									84	66
NAKNEK	309	202	65.3									12	49
NEW STUYAHOK	160	142	88.7									41	28
NIKOLSKI	38	26	68.4									17	14
NONDALTON	167	82	49.1									11	38
PEDRAI BAY	47	32	68.0									67	109
PORT HEIDEN	74	53	71.6									37	20
SAND POINT	380	190	50.0									59	45
SOUTH NAKNEK	85	64	75.2									107	112
ST. GEORGE ISLAND	86	59	68.6									58	69
ST. PAUL ISLAND	307	178	57.9									181	203
TOGTAK	260	179	68.8									161	312
UNALASKA	786	405	51.5									24	32
ABSENTEE ALL QUESTION BALLOT		580											
TOTAL DISTRICT 26	5754	4017	69.8								1	1761	1936
AKHIK	53	42	79.2									10	23
CAPE CHINIAK	83	62	74.6									11	39
CHIGNIKS	143	44	30.7									13	26
FLATS	853	443	52.1									151	272
IVANOF-PERFYVILLE	85	13	15.3									14	21
KARLUK	46	35	76.0									3	42
KODIAK NO. 1	1009	658	65.2									191	325
KODIAK NO. 2	873	538	61.6									141	373
KODIAK NO. 3	850	557	65.5									149	373
LARSEN BAY	91	58	63.7									19	33
MISSION ROAD	1051	685	62.7									160	473
OLD HARBOR	167	117	70.0									61	49
OUZINKIE	129	109	84.4									22	71
PORT LIONS	217	105	48.3									49	40
ABSENTEE ALL QUESTION BALLOT		553										5	353
TOTAL DISTRICT 27	5650	4021	71.0									8	1160
*** TOTALS ***	62706	46766	74.6	58	14445	6086	17	6815	29	7048	9	2921	4539

STATE OF ALASKA - GENERAL ELECTION NOVEMBER 2, 1982 - STATE REPRESENTATIVES

PAGE NUMBER 007.00001

	REGISTERED VOTERS	VOTES CAST	TURNOUT	WRITE IN VOTES STATE REP DIST 1-A	BAKER LAWRENCE S C	PRIVATEY SAMUEL R C	HENDTE RON D	WRITE IN VOTES STATE REP DIST 1-B	ELKINS JIM R	MCCBRIDE JACK D	WRITE IN VOTES STATE REP DIST 2	GULL PETER D	HALLIWELL JON D R	WBB DAVID E F
CLOVER PASS	589	248	63.7	2	12		143		85	140				
HYDER	84	36	42.8		8		10		19	10				
KETCHIKAN NO. 1	444	261	58.7		20		155	1	66	166				
KETCHIKAN NO. 2	896	525	58.5		39		298		150	319				
KETCHIKAN NO. 3	555	325	58.5		15		98		118	184				
KETCHIKAN NO. 4	432	268	62.0		17		87		86	164				
KETCHIKAN NO. 5	458	282	61.5		16		97		110	151				
KETCHIKAN NO. 6	511	340	66.6		18		111		136	178				
KETCHIKAN NO. 7	861	514	59.6	1	16		172	1	205	285				
KETCHIKAN NO. 8	866	555	62.7		23		213		232	303				
KUPREANOF	628	322	51.6		8		13		33	73				
NETLAKATLA	629	428	68.1		3		112		169	235				
MEYERS CHUCK	126	31	24.6		3		5		12	15				
MOUNTAIN POINT	402	243	60.4		11		79		86	137				
MUD BAY	654	481	73.5	1	37		155	1	170	258				
PENNOCK-GAVINA	116	69	59.4		17		12		39	61				
PETERSBURG NO. 1	857	535	62.4		26		222		246	252				
PETERSBURG NO. 2	794	560	70.5		49		185		176	306				
SAXMAN	735	478	65.0		26		151		169	233				
SCOW BAY	314	212	67.5		8		98		103	81				
WACKER	218	128	58.7		8		50		50	71				
WARD COVE	325	214	65.0		15		77		94	105				
WANGELL NO. 1	479	352	74.1		25		237	1	161	151				
WANGELL NO. 2	987	663	67.1		25		445		334	288				
ABSENTEE ALL					4		92		509	571				
QUESTION BALLOT					26		115		94	138				
TOTAL DISTRICT 1	12207	9061	74.2	4	564	3478	4489	4	3588	4881				
ANGOOK	425	227	55.7									192	27	5
CHILKAT	178	112	62.9									46	50	3
COFFMAN COVE	83	46	55.4									25	13	2
CORDOVA	1172	665	56.7									304	317	26
CRAIG	577	273	47.3									141	80	27
EYAK	238	137	57.5									56	66	1
GUSTAVUS	176	90	52.3									61	27	1
HAINES HIGHWAY	426	293	68.7									46	48	3
HAINES NO. 1	258	193	74.7									52	119	3
HAINES NO. 2	271	165	60.8									121	33	1
HYDABURG	411	268	65.2									186	46	3
KAKE	61	22	36.0									16	2	3
KASAAN	368	237	64.4									153	25	6
KLANOCK	87	66	75.8									37	20	5
KLUKWAN	62	37	59.6									22	9	1
LABOUCHERE BAY	81	50	61.7									12	21	1
MALASPINA	46	19	39.5									9	5	1
NAUKATI	207	114	56.1									51	54	3
PENINSULA	107	59	55.1									43	13	1
POINT BAKER	53	41	77.3									15	14	1
PORT ALICE	638	372	58.3									146	201	13
SKAGWAY	235	149	63.4									97	40	4
THORNE BAY	69	47	68.1									15	23	1
WHALE PASS	314	193	61.4									124	47	2
YAKUTAT		191										449	292	34
ABSENTEE ALL												60	54	7
QUESTION BALLOT														
TOTAL DISTRICT 2	6756	4872	72.1									2527	1849	142
**** TOTALS ****	18963	13933	73.5	4	564	3478	4489	4	3588	4881		2527	1849	142

PAGE NUMBER 008.00001

	REGISTERED VOTERS	VOTES CAST	TURNOUT	WRITE IN VOTES STATE REP DIST 3	CRASKE WILLIAM - WES - I	GRUSSENDORF BEN D	WRITE IN VOTES STATE REP DIST 4 - A	BARNES ALLAN W R	GOODMAN SAMUAL PARKER L	MILLER MIKE D	WRITE IN VOTES STATE REP DIST 4 - B	DUNCAN JIM D	JANSON M SUZANNE R
ELFIN COVE	51	27	52.9	1	8	16							
HALIBUT POINT	1383	1037	74.9	2	226	726							
HOONAH	596	362	60.7	1	59	248							
JAMESTOWN BAY	650	463	71.1	3	91	326							
MT. EDGEUMBE	401	244	60.8		51	171							
PFLICAN	226	123	54.4		16	98							
PORT ALEXANDER	100	47	47.0	1	11	30							
SITKA NO. 1	503	277	55.0		50	197							
SITKA NO. 2	751	553	73.6	1	117	388							
SITKA NO. 3	920	664	72.1		111	507							
SITKA NO. 4	737	492	66.7	5	85	360							
TENAKEE	192	85	44.2		13	60							
ABSENTEE ALL		795			135	524							
QUESTION BALLOT					19	62							
TOTAL DISTRICT 3	6550	5169	78.9	14	991	3713							
AUKE BAY	770	523	67.9				198	18	280			297	198
BROTHERHOOD BRIDGE	1161	891	76.7				251	18	574	1		568	275
DOUGLAS NO. 1	633	473	74.7				136	11	295			305	137
DOUGLAS NO. 2	535	375	69.5				106	14	238			245	113
FRITZ COVE	740	533	72.0				172	22	301			294	201
JUNEAU NO. 1	402	298	74.1				56	13	169			176	59
JUNEAU NO. 2	582	381	65.4				56	19	295			272	87
JUNEAU NO. 3	565	376	66.5				94	12	231			250	87
JUNEAU NO. 4	527	357	67.4				77	11	248			245	83
JUNEAU NO. 5	436	286	65.5				81	11	173			185	81
JUNEAU NO. 6	575	393	68.3				114	18	233			241	123
JUNEAU NO. 7	926	575	62.0				151	23	363			352	180
JUNEAU NO. 8	750	489	65.2				153	19	296			331	134
JUNEAU AIRPORT	998	733	73.4				231	17	420			418	242
LEMON CREEK	1286	909	70.6				295	40	511			513	333
LOWER MENDENHALL NO. 1	1088	835	76.7				273	25	498			494	294
LOWER MENDENHALL NO. 2	1018	721	70.8				224	18	444			421	257
LYNN CANAL	619	443	71.5				109	15	301			256	158
NORTH DOUGLAS	713	509	71.3				145	27	308			316	153
SALMON CREEK	323	216	66.8				65	5	140			133	75
SHEEP CREEK	144	94	65.5				21	5	67			61	32
SWITZER CREEK	431	696	74.7				170	19	447			428	206
UPPER MENDENHALL NO. 1	1365	957	70.1				347	27	540			546	357
UPPER MENDENHALL NO. 2	970	743	76.5				237	27	451			460	245
ABSENTEE ALL		3051					812	103	1947			1741	1098
QUESTION BALLOT							93	22	256			251	122
QUESTION STATEWIDE													
TOTAL DISTRICT 4	18063	15857	87.8				20	4667	554	10026	59	9799	5330
**** TOTALS ****	24613	21026	85.4	14	991	3713	20	4667	554	10026	59	9799	5330

STATE OF ALASKA - GENERAL ELECTION NOVEMBER 2, 1982 - STATE REPRESENTATIVES

PAGE NUMBER 009.00001	REGISTERED VOTERS	VOTES CAST	TURNOUT	WRITE IN VOTES STATE REPRESENTATIVE	CARSON TED L	MALONE HUGH D	SIKORSKI MERRILL R	WRITE IN VOTES STATE REPRESENTATIVE S-B	FRITZ HILDOH DOC R	MARRINO ANDREW V L	MARTIN CHRIS D	WRITE IN VOTES STATE REPRESENTATIVE 6	BANDON STEWART E R	CATC BETTE D
ANCHOR POINT	917	557	60.7		104	170	255		285	169	69			
DIAMOND RIDGE	443	306	69.0		70	152	86	1	130	76	55			
ENGLISH BAY	69	57	82.6		4	43	9		21	5	30			
FRITZ CREEK	841	544	64.6		75	274	168	2	242	169	93			
HOMER NO. 1	619	350	56.5		56	187	143		224	111	42			
HOMER NO. 2	1088	704	64.7		78	312	246		354	181	97			
KALIFONSKY	1315	854	64.9		169	340	347		374	254	220			
KENAI NO. 1	1088	741	68.1		111	315	226		280	163	194			
KENAI NO. 2	973	661	67.9		115	313	210		257	166	207			
KENAI NO. 3	558	370	66.3		60	169	123		143	84	123			
NINILCHIK	385	243	63.1		23	115	83		101	63	56			
POKE GRAHAM	108	65	60.1		6	51	8		32	6	26			
PTOGWAM	1071	776	72.4		141	285	326		376	195	165			
SALAMATCH	448	304	67.8		63	100	113		114	84	77			
SERLOVIA	414	195	47.1		25	102	55		96	36	45			
SOLDOTNA NO. 1	728	537	73.7	1	69	230	189		224	115	135			
SOLDOTNA NO. 2	753	540	71.7		69	242	199		273	110	127			
STERLING	913	634	69.4		169	174	264		263	225	117			
TUTUMENA	651	441	67.8		77	202	144		183	147	87			
ARSENTEE ALL QUESTION BALLOT		1639			209	551	465	1	696	276	248			
					51	106	94		113	80	53			
TOTAL DISTRICT 5	13422	10626	79.2	1	1696	4443	3753	4	4781	2715	2266			
BEAR CREEK	463	298	64.3										122	155
COOPER LANDING	253	124	49.0										69	42
HOPK	145	67	46.2										42	22
MORSE PASS	219	131	59.8										79	41
NIKISKI NO. 1	938	622	66.3										376	191
NIKISKI NO. 2	627	411	65.5										273	113
SEWARD NO. 1	836	516	61.7										200	264
SEWARD NO. 2	375	246	65.6										82	120
VALDEZ NO. 1	510	357	70.0										129	209
VALDEZ NO. 2	805	478	59.3										120	333
VALDEZ NO. 3	771	426	55.2										130	273
WHITTIER	270	104	38.5										46	43
ARSENTEE ALL QUESTION BALLOT		719										3	271	334
													24	49
TOTAL DISTRICT 6	6216	4509	72.5									3	1963	2189
**** TOTALS ****	19638	15135	77.1	1	1696	4443	3753	4	4781	2715	2266	3	1963	2189

STATE OF ALASKA - GENERAL ELECTION NOVEMBER 2, 1982 - STATE REPRESENTATIVES

PAGE NUMBER 010.00001	REGISTERED VOTERS	VOTES CAST	TURNOUT	WRITE IN VOTES	BYLSMA BERNIE	SZYMANSKI MIKE	AYERS JAMES R	COMDEY JOHN	WRITE IN VOTES	STATE REP DIST B-B	WRITE IN VOTES	COMDEY JOHN	WRITE IN VOTES	STATE REP DIST B-B	WRITE IN VOTES	STATE REP DIST B-B	WRITE IN VOTES	STATE REP DIST B-B
ANCHORAGE NO. 20	614	380	61.8		70	281												
ANCHORAGE NO. 21	1845	1355	73.3		22	90												
ANCHORAGE NO. 22	1845	1355	73.3	1	566	633												
ANCHORAGE NO. 23	1410	1008	71.4		410	475												
ANCHORAGE NO. 24	1410	1008	71.4		442	494												
ANCHORAGE NO. 25	1041	776	74.5		273	443												
ABSENTEE ALL		450		2	181	224												
ABSENTEE SW / JUDICIAL		10																
QUESTION BALLOT					38	33												
QUESTION STATEWIDE																		
QUESTION SW AND SENATE																		
QUESTION SW / JUDICIAL																		
TOTAL DISTRICT 7	6458	5018	77.2	3	2002	2673												
ANCHORAGE NO. 40	1397	1010	72.2				469	470			3	235	677					
ANCHORAGE NO. 41	1453	1127	77.5				442	594			3	302	717					
ANCHORAGE NO. 42	680	520	76.4				210	258			2	148	315					
ANCHORAGE NO. 43	115	898	75.0				411	415			2	219	599					
ANCHORAGE NO. 44	95	707	73.9				273	393			1	142	521					
ANCHORAGE NO. 45	838	635	75.7				285	305			3	174	405					
ANCHORAGE NO. 46	794	542	68.2				25	266				136	340					
ANCHORAGE NO. 47	1832	1252	68.3				260	641			1	387	711					
ANCHORAGE NO. 48	1328	859	67.6				356	454			2	297	506					
ANCHORAGE NO. 49	1094	704	64.3				261	326			2	247	365					
ANCHORAGE NO. 50	1556	1089	69.9				525	456			2	370	612					
ABSENTEE ALL		844					317	437			1	224	519					
ABSENTEE STATEWIDE																		
ABSENTEE SW / JUDICIAL		19																
QUESTION BALLOT																		
QUESTION STATEWIDE																		
QUESTION SW AND SENATE																		
QUESTION SW / JUDICIAL																		
TOTAL DISTRICT 8	13125	10250	78.1				12	4317	5103		19	2933	6398					
*** TOTALS ***	19623	15268	77.8	3	2002	2673	12	4327	5103		19	2933	6398					

PAGE NUMBER 011.00001	REGISTERED VOTERS	VOTES CAST	TURNOUT	WRITE IN VOTES STATE REP DIST 9-A	HAYES JOEL R	SIEGFRIED MIKE D	WRITE IN VOTES STATE REP DIST 9-B	FLOOD JOE R	WRITE IN VOTES STATE REP DIST 10-A	BUSSELL CHARLIE R	MUNSON JOYCE D
ANCHORAGE NO. 60	1328	857	64.5	3	501	236	28	613			
ANCHORAGE NO. 61	1296	855	65.9	2	578	174	19	605			
ANCHORAGE NO. 62	1027	721	70.2	2	522	127	11	550			
ANCHORAGE NO. 63	1060	708	66.7	2	502	140	12	561			
ANCHORAGE NO. 64	1545	979	63.4	1	599	266	23	667			
ANCHORAGE NO. 65	1689	1127	66.7	1	777	255	19	852			
ANCHORAGE NO. 66	1302	858	65.8	5	583	181	18	622			
ANCHORAGE NO. 67	1071	755	71.4	1	531	155	11	544			
ANCHORAGE NO. 68	583	443	75.9	2	282	87	11	286			
ANCHORAGE NO. 69	1002	682	68.0	2	435	16	16	468			
ABSENTEE ALL		756		1	532	11	11	572			
ABSENTEE STATEWIDE		9									
ABSENTEE SW / JUDICIAL		22									
QUESTION BALLOT					75	32	3	82			
QUESTION STATEWIDE											
QUESTION SW AND SENATE											
QUESTION SW / JUDICIAL											
TOTAL DISTRICT 9	11527	8822	74.0	27	5916	1991	195	6422			
ANCHORAGE NO. 80	1256	824	65.6						1	317	424
ANCHORAGE NO. 81	1765	1244	70.3						4	627	496
ANCHORAGE NO. 82	1220	836	68.5							405	360
ANCHORAGE NO. 83	977	585	59.6						2	211	227
ANCHORAGE NO. 84	871	516	59.2							200	225
ANCHORAGE NO. 85	1335	884	66.2						1	415	385
ANCHORAGE NO. 86	1507	1025	68.0						1	580	365
ANCHORAGE NO. 87	1225	834	67.8							404	371
ANCHORAGE NO. 88	1234	810	65.6							252	449
ANCHORAGE NO. 89	1407	829	58.9						2	352	397
ABSENTEE ALL		1106							1	483	456
ABSENTEE STATEWIDE		4									
ABSENTEE SW AND SENATE		6									
ABSENTEE SW / JUDICIAL		17									
QUESTION BALLOT											
QUESTION STATEWIDE											
QUESTION SW AND SENATE										39	47
QUESTION SW / JUDICIAL											
TOTAL DISTRICT 10	12805	9396	73.4						15	4285	4202
**** T O T A L S ****	24732	18218	73.7	27	5916	1991	195	6422	15	4285	4202

STATE OF ALASKA - GENERAL ELECTION NOVEMBER 2, 1982 - STATE REPRESENTATIVES

PAGE NUMBER 012.00001

	REGISTERED VOTERS	VOTES CAST	TURNOUT	WRITE IN VOTES	COLLINS VIRGINIA H D	EARNHART EDGAR I D	LINDAUER JOHN R	WRITE IN VOTES	ABOCO MITCH R	CORBETT PATRICIA D	WRITE IN VOTES	BUCHHOLDT THELMA D	TISCHER MAE R	
ANCHORAGE NO. 80	1256	824	65.6	2	297	73	352							
ANCHORAGE NO. 81	1769	1244	70.3	4	419	173	527							
ANCHORAGE NO. 82	1220	836	68.5		287	78	406							
ANCHORAGE NO. 83	977	485	49.6	1	213	40	179							
ANCHORAGE NO. 84	871	514	59.2	1	173	59	187							
ANCHORAGE NO. 85	1335	884	66.2	1	343	66	392							
ANCHORAGE NO. 86	1507	1025	68.0	4	386	63	495							
ANCHORAGE NO. 87	1229	834	67.8	5	335	55	383							
ANCHORAGE NO. 88	1234	810	65.6	5	336	72	287							
ANCHORAGE NO. 89	1407	829	58.9	4	323	80	307							
ABSENTEE ALL		1106			323	92	523							
ABSENTEE STATEWIDE		4												
ABSENTEE SW AND SENATE		6												
ABSENTEE SW / JUDICIAL		17												
QUESTION BALLOT					38	8	35							
QUESTION STATEWIDE														
QUESTION SW AND SENATE														
QUESTION SW / JUDICIAL														
TOTAL DISTRICT 10	12805	9396	73.4	24	3503	859	4073							
ANCHORAGE NO. 100	1086	725	66.7					1	363	279		277	413	
ANCHORAGE NO. 101	865	565	65.3					1	273	217		250	313	
ANCHORAGE NO. 102	1058	666	62.9					1	322	254		256	348	
ANCHORAGE NO. 103	1293	805	62.2					1	346	325		114	382	
ANCHORAGE NO. 104	1623	952	58.6					1	400	399		422	410	
ANCHORAGE NO. 105	1011	617	61.0					1	280	266		247	308	
ANCHORAGE NO. 106	788	566	71.8					1	231	232		219	271	
ANCHORAGE NO. 107	1155	703	60.8					1	302	337		309	343	
ANCHORAGE NO. 108	868	649	74.7					1	299	245		212	349	
ANCHORAGE NO. 109	949	683	71.9					1	377	255		250	596	
ANCHORAGE NO. 110	767	546	71.1					1	331	170		138	372	
ANCHORAGE NO. 111	1121	771	68.4					4	435	252		208	498	
ABSENTEE ALL		945							464	315		349	450	
ABSENTEE STATEWIDE		13												
ABSENTEE SW AND SENATE		5												
ABSENTEE SW / JUDICIAL		17												
QUESTION BALLOT								1	55	60		3	65	
QUESTION STATEWIDE														
QUESTION SW AND SENATE														
QUESTION SW / JUDICIAL														
TOTAL DISTRICT 11	12586	9201	73.1					12	4478	3626		15	3427	4918
**** TOTALS ****	25393	18597	73.2	24	3503	859	4073	12	4478	3626		15	3427	4918

STATE OF ALASKA - GENERAL ELECTION NOVEMBER 2, 1982 - STATE REPRESENTATIVES

PAGE NUMBER 013.00001	REGISTERED VOTERS	VOTES CAST	TURNOUT	WRITE IN VOTES	DALPIAZ VIRGINIA	UEHLING RICK	WRITE IN VOTES	ANDERSON JACK H	CLOCKSIN DON	WRITE IN VOTES	CAMPBELL BERT	WARD JERRY
				STATE REP DIST 12-A			STATE REP DIST 12-B			STATE REP DIST 13-A		
ANCHORAGE NO. 120	1846	1240	67.1	2	487	665	3	491	637			
ANCHORAGE NO. 121	1505	1009	67.1	2	449	452		341	548			
ANCHORAGE NO. 122	1250	1016	80.1	4	479	332		256	537			
ANCHORAGE NO. 123	1395	900	64.5	1	344	460	3	323	456			
ANCHORAGE NO. 124	1476	1033	69.9		412	532	1	384	523			
ANCHORAGE NO. 125	1482	911	61.4	3	348	474	1	325	488			
ANCHORAGE NO. 126	1940	1042	53.7	4	516	344	6	260	580			
ANCHORAGE NO. 127	1621	738	45.5	1	390	265	2	239	415			
ANCHORAGE NO. 128	1300	761	58.5	1	354	322	1	256	405			
ABSENTEE ALL		971			434	418	2	371	457			
ABSENTEE STATEWIDE		12										
ABSENTEE SW AND SENATE		3										
ABSENTEE SW / JUDICIAL		14										
QUESTION BALLOT					79	63	2	50	91			
QUESTION STATEWIDE												
QUESTION SW AND SENATE												
QUESTION SW / JUDICIAL												
<b>TOTAL DISTRICT 12</b>	<b>14253</b>	<b>9650</b>	<b>67.7</b>	<b>18</b>	<b>4292</b>	<b>4327</b>	<b>24</b>	<b>3296</b>	<b>5141</b>			
ANCHORAGE NO. 140	1092	646	59.1							1	286	254
ANCHORAGE NO. 141	1262	813	64.4							1	272	427
ANCHORAGE NO. 142	859	618	71.9							1	225	314
ANCHORAGE NO. 143	1704	1116	65.4							6	439	570
ANCHORAGE NO. 144	1667	982	58.9							6	411	437
ANCHORAGE NO. 145	1091	637	58.3							5	264	285
ANCHORAGE NO. 146	2039	1256	61.6							6	558	604
ANCHORAGE NO. 147	1425	874	61.3							2	357	341
ANCHORAGE NO. 148	1406	842	59.8							2	405	327
ABSENTEE ALL		740								5	252	360
ABSENTEE STATEWIDE		5										
ABSENTEE SW / JUDICIAL		22										
QUESTION BALLOT										2	75	77
QUESTION STATEWIDE												
QUESTION SW AND SENATE												
QUESTION SW / JUDICIAL												
<b>TOTAL DISTRICT 13</b>	<b>12545</b>	<b>8551</b>	<b>68.2</b>							<b>30</b>	<b>3543</b>	<b>3996</b>
<b>**** TOTALS ****</b>	<b>26758</b>	<b>18201</b>	<b>67.9</b>	<b>18</b>	<b>4292</b>	<b>4327</b>	<b>24</b>	<b>3296</b>	<b>5141</b>	<b>30</b>	<b>3543</b>	<b>3996</b>

STATE OF ALASKA - GENERAL ELECTION NOVEMBER 2, 1982 - STATE REPRESENTATIVES

PAGE NUMBER 014.00001	REGISTERED VOTERS	VOTES CAST	TURNOUT	WRITE IN VOTES STATE REP DIST 13-B	CARPENTER MARTIN TERRY D	MARTIN TERRY R	WRITE IN VOTES STATE REP DIST 14-A	BARNES RAMONA L R	CONNELL CHUCK D	WRITE IN VOTES STATE REP DIST 14-B	COLLIER GARNETT - SAM - D	FURNACE WALT R	JOHNSON RUDY I
ANCHORAGE NO. 140	1092	646	59.1	2	296	250							
ANCHORAGE NO. 141	1262	813	64.4		315	393							
ANCHORAGE NO. 142	859	618	71.9		252	295							
ANCHORAGE NO. 143	1704	1116	65.4	3	453	571							
ANCHORAGE NO. 144	1667	982	58.9	3	436	436							
ANCHORAGE NO. 145	1091	637	58.3	2	277	278							
ANCHORAGE NO. 146	2035	1255	61.7	3	560	645							
ANCHORAGE NO. 147	1427	874	61.3	1	404	311							
ANCHORAGE NO. 148	1486	842	56.7	1	438	301							
ABSENTEE ALL		740	59.8		261	363							
ABSENTEE STATEWIDE		5											
ABSENTEE SW / JUDICIAL		22											
QUESTION BALLOT					86	69							
QUESTION STATEWIDE													
QUESTION SW AND SENATE													
QUESTION SW / JUDICIAL													
<b>TOTAL DISTRICT 13</b>	<b>12545</b>	<b>8551</b>	<b>68.2</b>	<b>14</b>	<b>3778</b>	<b>3912</b>							
ANCHORAGE NO. 160	1270	842	66.2				448	334		2	213	429	122
ANCHORAGE NO. 161	983	695	70.7				379	268			180	318	135
ANCHORAGE NO. 162	1512	1050	69.4				554	425			261	515	190
ANCHORAGE NO. 163	1141	754	66.0				383	277			201	308	147
ANCHORAGE NO. 164	1331	859	64.5				483	320			211	430	147
ANCHORAGE NO. 165	1349	915	67.9				486	364			203	426	185
ANCHORAGE NO. 166	1031	747	72.4				276	354			198	282	142
ANCHORAGE NO. 167	1411	950	67.3				473	388			213	422	200
ANCHORAGE NO. 168	1669	1009	60.4				437	458			339	390	163
ANCHORAGE NO. 169	1206	757	63.0				361	311			212	226	248
ANCHORAGE NO. 170	936	562	60.1				275	208			176	184	122
ABSENTEE ALL		904					497	317			225	454	122
ABSENTEE STATEWIDE		7											
ABSENTEE SW AND SENATE		20											
ABSENTEE SW / JUDICIAL													
QUESTION BALLOT							1	85	64		47	75	27
QUESTION STATEWIDE													
QUESTION SW AND SENATE													
QUESTION SW / JUDICIAL													
<b>TOTAL DISTRICT 14</b>	<b>13885</b>	<b>10114</b>	<b>73.1</b>				<b>22</b>	<b>5137</b>	<b>4088</b>	<b>17</b>	<b>2679</b>	<b>4459</b>	<b>1953</b>
<b>**** TOTALS ****</b>	<b>26380</b>	<b>18665</b>	<b>70.8</b>	<b>14</b>	<b>3778</b>	<b>3912</b>	<b>22</b>	<b>5137</b>	<b>4088</b>	<b>17</b>	<b>2679</b>	<b>4459</b>	<b>1953</b>

STATE OF ALASKA - GENERAL ELECTION NOVEMBER 2, 1982 - STATE REPRESENTATIVES

PAGE NUMBER 015-00001	REGISTERED VOTERS	VOTES CAST	TURNOUT	STATE REPRESENTATIVE DISTRICT	WRITE IN VOTES	COYEN SAM	LISKA JOHN J	WRITE IN VOTES	PHILLIPS RANDY	WILLIS CHARLIE	WRITE IN VOTES	CARNEY PAT	LACHER BARBARA
ANCHORAGE NO. 180	1364	843	61.7	2	359	385	2	452	258				
ANCHORAGE NO. 181	695	420	60.4	2	152	203		211	132				
ANCHORAGE NO. 182	1897	857	45.2	2	386	436		511	240				
ANCHORAGE NO. 183	1377	540	39.2	2	208	281		319	147				
ANCHORAGE NO. 184	1374	935	67.9	2	450	598		591	247				
ANCHORAGE NO. 185	1863	1294	69.4	2	655	539		780	315				
ANCHORAGE NO. 186	1308	872	66.6	2	419	367		523	236				
ANCHORAGE NO. 187	1115	839	75.2	2	351	365		456	247				
ANCHORAGE NO. 188	1094	763	69.7	2	351	345		451	213				
ANCHORAGE NO. 189	1198	749	62.5	2	303	356		436	200				
ANCHORAGE NO. 190	1301	917	70.4	2	372	438		521	258				
ABSENTEE ALL		840		2	363	390		512	229				
ABSENTEE STATEWIDE		150											
ABSENTEE SW AND SENATE													
ABSENTEE SW / JUDICIAL		14											
QUESTION BALLOT				1	105	95		6	117	68			
QUESTION STATEWIDE													
QUESTION SW AND SENATE													
QUESTION SW / JUDICIAL													
TOTAL DISTRICT 15	14560	9933	68.2	19	4454	4598		42	5910	2850			
BIG LAKE	779	560	71.8								4	173	314
BUTTE	867	653	75.3									240	369
FISHHOOK	1498	1033	68.9									403	546
GREATER PALMER	427	417	97.4									151	178
GREATER WASILLA	657	496	75.4									179	247
HOUSTON	282	193	68.4								1	107	74
KNIK-FAIRVIEW	1154	797	68.9									298	432
LAZY MOUNTAIN	704	484	68.7								5	174	274
NATANUSKA	1061	722	68.0									282	379
MEADOW LAKES	777	509	65.5									189	283
PALMER	1415	988	69.8									385	496
SCHROCK	1071	821	76.6								4	300	423
SHEEP MOUNTAIN	195	85	42.7									26	30
SUSTINA	234	178	76.0									67	83
SUTTON	406	280	69.0									134	185
TALKEETNA	470	283	60.2									144	94
TRAPPER CREEK	279	114	41.5									38	69
WASILLA	1465	1104	75.1								2	418	570
WILLOW	664	406	61.0									134	234
ABSENTEE ALL		1553									4	554	804
QUESTION BALLOT											1	207	253
TOTAL DISTRICT 16	14430	11658	80.7								21	4606	6257
**** TOTALS ****	29006	21571	74.4	19	4454	4598		42	5910	2850	21	4606	6257

STATE OF ALASKA - GENERAL ELECTION NOVEMBER 2, 1982 - STATE REPRESENTATIVES

PAGE NUMBER 016.00001	REGIS- TERED VOTERS	VOTES CAST	TURNOU T	WRITE STATE REP IN VOTES DIST 16-B	LARSON RONALD L IRON D	SANOVIK E LDEN I	WELSH DARRREL L	WOODS NOEL W R	WRITE STATE REP IN VOTES DIST 17	CRAIG T O M D	PROBERT G E O R G E L I	S H U L T Z R I C H A R D D I C K I R	S T O U T L A U R E N E L	
BIG LAKE	779	560	71.8	1	194	97	48	156						
BUTTE	847	653	77.0		186	172	28	229						
FISHHOOK	1458	1033	70.8	2	326	166	68	394						
GREATER PALMER	493	417	84.5		142	73	9	109						
GREATER WASILLA	651	496	76.1		148	85	46	142						
HCOUSTON	282	153	53.9		74	32	7	54						
KNIK-FAIRVIEW	1156	757	65.5		255	149	81	248						
LAZY MOUNTAIN	704	454	64.5		154	100	22	180						
MATANUSKA	1061	722	68.0		236	129	52	245						
MEADOW LAKES	777	509	65.5		143	104	55	167						
PALMER	1415	988	69.8	6	417	175	38	264						
SCHROCK	1071	821	76.6		295	116	58	259						
SHEEP MOUNTAIN	185	85	45.9		12	6	8	44						
SUSITNA	286	178	62.2		55	38	15	42						
SUTTON	406	260	64.0		94	53	26	69						
TALKEETNA	470	283	60.2		48	71	58	72						
TRAPPER CREEK	279	116	41.5		30	18	16	43						
WASILLA	1469	1104	75.1		341	204	117	225						
WILLOW	665	406	61.0		129	64	34	140						
ABSENTEE ALL		1553		1	479	229	131	520						
QUESTION BALLOT				1	137	103	57	163						
<b>TOTAL DISTRICT 16</b>	<b>14438</b>	<b>11658</b>	<b>80.7</b>	<b>11</b>	<b>3895</b>	<b>2177</b>	<b>1000</b>	<b>3765</b>						
ANDERSON	237	159	67.0						25	4	91	33		
BIG DELTA	1330	737	55.4						100	169	323	119		
CANTWELL	115	79	68.6						28		21	14		
CHICKEN	82	23	28.0							3	17	2		
CHISTOCHINA	179	83	46.3								41	11		
CLEAR	188	132	70.2						22	15	63	22		
COPPER CENTER	298	151	50.7						20	3	52	13		
DELTA JUNCTION	617	362	58.6						72	34	213	55		
DENALI PARK	243	94	38.6						40	3	153	17		
DOT LAKE	92	67	72.8						54	24	155	18		
EAGLE	175	102	58.2						15	6	33	10		
GAKONA	609	395	64.8						18	8	320	40		
GLENNALLEN	327	221	67.5						49	24	198	63		
HEALY	505	229	45.3						41	27	69	33		
KENNY LAKE	46	36	78.2						83	2	76	3		
LAKEVIEW	58	43	74.1						1		12	14		
MENTASTA	556	340	61.1						35		121	1		
NENANA	150	124	82.6						110	16	122	58		
NORTHWAY	54	41	75.9						13		81	17		
PAXSON	81	70	86.4						5	5	7	12		
TANACROSS	75	58	77.3						34	19	44	4		
TETLIN	560	369	65.8						31		88	16		
TOK		874							104	42	119	71		
ABSENTEE ALL									222	81	302	176		
QUESTION BALLOT									53	9	46	21		
<b>TOTAL DISTRICT 17</b>	<b>6714</b>	<b>4918</b>	<b>73.2</b>						<b>1255</b>	<b>491</b>	<b>1947</b>	<b>928</b>		
<b>**** T O T A L S ****</b>	<b>21152</b>	<b>16576</b>	<b>78.4</b>	<b>11</b>	<b>3895</b>	<b>2177</b>	<b>1000</b>	<b>3765</b>			<b>1255</b>	<b>491</b>	<b>1947</b>	<b>928</b>

STATE OF ALASKA - GENERAL ELECTION NOVEMBER 2, 1982 - STATE REPRESENTATIVES

PAGE NUMBER 017.00001	REGISTERED VOTERS	VOTES CAST	TURNOUT	WRITE IN VOTES STATE REP DIST 18	BERGH RONALD L	LEWIS BILL D	MILLER MIKE R	WRITE IN VOTES STATE REP DIST 19	CLARK LYNETTE L	DAVIS MIKE D	LIVENGOOD LYNNE R	WAGNER PAUL ALLEN L	WRITE IN VOTES STATE REP DIST 20-A	ALLEE RITA D	NETTISWORTH ROBERT H R
BADGER NO. 1	1078	733	67.9	22	238	188	252								
BADGER NO. 2	1437	987	68.6	22	257	291	340								
EIELSON-MOOSE CREEK	1307	620	47.4		79	182	329								
NORTH POLE	529	343	64.8	1	93	99	134								
PLACK	1571	1132	71.6		290	366	413								
RICHARDSON	1570	1065	67.8	1	115	106	122								
SALCHA	506	324	64.0	1	110	104	96								
ABSENTEE ALL		476		2	83	148	211								
ABSENTEE SW / JUDICIAL		7													
QUESTION BALLOT					33	22	36								
QUESTION STATEWIDE															
QUESTION SW AND SENATE															
QUESTION SW / JUDICIAL															
TOTAL DISTRICT 18	7008	4987	71.2	9	1298	1486	1933								
CENTRAL	136	60	44.1						17	9	19	4			
CHATANIKA	82	34	41.4						10	24	15	4			
CIRCLE	73	44	60.2						4	24	8	1			
ELSTER	503	329	65.4						22	196	70	24			
FART WAINWRIGHT	1368	467	34.1					1	16	152	242	28			
GOLDSTREAM	378	258	68.2						44	83	69	35			
LIVENGOOD	979	603	61.5						36	337	139	47			
STEELE CREEK-GILMOPE TR.	78	40	51.2						3	14	15	5			
STEESE EAST	1306	1004	76.8					1	69	482	263	85			
STEESE WEST	979	643	65.6						52	279	225	71			
TWO RIVERS	1410	1075	76.2						50	458	334	110			
ABSENTEE ALL	502	335	66.7						35	127	115	33			
ABSENTEE STATEWIDE		499						3	61	330	177	74			
ABSENTEE SW AND SENATE		2													
ABSENTEE SW / JUDICIAL		14													
QUESTION BALLOT		4													
QUESTION STATEWIDE									11	58	25	11			
QUESTION SW AND SENATE															
QUESTION SW / JUDICIAL															
TOTAL DISTRICT 19	7754	5611	72.0					5	430	2551	1716	532			
AIRPORT	445	264	59.3												97
AURORA	1325	878	66.2												140
BIG BEND	570	327	57.3												503
FAIRBANKS NO. 1	707	451	63.7												110
FAIRBANKS NO. 2	1158	666	57.5												177
FAIRBANKS NO. 3	1175	648	55.1												153
FAIRBANKS NO. 4	1134	737	64.9												249
FAIRBANKS NO. 5	1477	1024	69.3												153
FAIRBANKS NO. 6	1026	608	59.2												275
FAIRBANKS NO. 7	1357	787	57.9												318
FAIRBANKS NO. 8	1067	700	65.6												412
FAIRBANKS NO. 9	1380	853	61.8												325
FAIRBANKS PIONEER HOME	57	48	84.2												593
LEMETZ	1251	769	61.4												271
ABSENTEE ALL		1220													256
ABSENTEE STATEWIDE		8													319
ABSENTEE SW AND SENATE		14													259
ABSENTEE SW / JUDICIAL		3													412
QUESTION BALLOT															292
QUESTION STATEWIDE															9
QUESTION SW AND SENATE															21
QUESTION SW / JUDICIAL															411
TOTAL DISTRICT 20	14185	10125	71.4												653
**** T O T A L S ****	28991	20723	71.5	9	1298	1486	1933	5	430	2551	1716	532	34	3766	5512

STATE OF ALASKA - GENERAL ELECTION NOVEMBER 2, 1982 - STATE REPRESENTATIVES

PAGE NUMBER 018.00001	REGISTERED VOTERS	VOTES CAST	TURNOUT	WRITE IN VOTES STATE REPRESENTATIVE	ROWN FREED	RINGSTAD JOHN	WRITE IN VOTES STATE REPRESENTATIVE	FANNING KENNETH J	KOPPEL NILLO E	WRITE IN VOTES STATE REPRESENTATIVE	ADAMS AL	NELSON JUNE
AIRPORT	445	264	59.3		106	131						
AURORA	1325	878	66.2		350	483						
BIG BEND	570	327	57.3		132	157						
FAIRBANKS NO. 1	707	451	63.7	1	150	262						
FAIRBANKS NO. 2	1158	666	57.5		272	303						
FAIRBANKS NO. 3	1176	648	55.1		300	298						
FAIRBANKS NO. 4	1134	737	64.9		295	394						
FAIRBANKS NO. 5	1477	1024	69.3		333	591						
FAIRBANKS NO. 6	1024	608	59.2		288	245						
FAIRBANKS NO. 7	1357	787	57.9		394	287						
FAIRBANKS NO. 8	1087	780	71.7		324	355						
FAIRBANKS NO. 9	1380	853	64.7		365	473						
FAIRBANKS PIONEER HOME	57	48	84.2		11	19						
LENETA	1291	769	59.5		325	308						
ABSENTEE ALL		1220		3	525	581						
ABSENTEE STATEWIDE		8		3								
ABSENTEE SW AND SENATE		14										
ABSENTEE SW / JUDICIAL		3										
QUESTION BALLOT				1	153	119						
QUESTION STATEWIDE												
QUESTION SW AND SENATE												
QUESTION SW / JUDICIAL												
TOTAL DISTRICT 20	14189	90125	71.4	21	4323	5086						
CHENA	2212	1469	66.4				2	549	838			
FARMEFS LOOP	947	678	71.5				3	260	368			
GFIST	1206	801	66.4				3	337	372			
PIKE	485	287	59.1				1	140	128			
SHANLY	968	585	60.4				1	256	282			
UNIVERSITY CAMPUS	1381	1121	81.1				2	170	730			
UNIVERSITY HILLS	746	533	71.4				1	182	314			
ABSENTEE ALL		628						238	327			
ABSENTEE STATEWIDE		8										
ABSENTEE SW AND SENATE		2										
ABSENTEE SW / JUDICIAL		2										
QUESTION BALLOT							1	53	140			
QUESTION STATEWIDE												
QUESTION SW AND SENATE												
QUESTION SW / JUDICIAL												
TOTAL DISTRICT 21	7945	6114	77.0				11	2193	3499			
AMBLER	138	121	87.6							74	26	
ANAKTUVUK PASS	289	91	31.4							65	10	8
ATQASUK	101	92	91.0							62	10	8
BARROW	1126	733	65.0							494	14	6
PROWERSVILLE	130	135	103.8							60	17	1
BUCKLAND	124	66	77.4							62	18	1
DEERING	78	70	89.7							46	16	1
KAKTOVIK	143	51	63.6							66	14	1
KIANA	191	159	83.2							109	70	1
KIVALINA	144	119	82.6							99	13	1
KOYUK	34	29	85.2							14	5	1
KOTZEBUE	1245	884	71.0							571	20	4
NOATAK	165	159	96.3							109	23	1
NOORVIK	252	210	83.3							157	26	1
NUQSUT	149	99	62.4							13	13	1
POINT HOPE	302	142	53.6							101	4	3
POINT LAY	68	63	92.6							30	4	1
SELAWIK	301	243	80.7							161	5	2
SHUNAK	119	104	87.3							53	4	2
WAINWRIGHT	218	169	77.5							140	10	1
ABSENTEE ALL		309								178	100	5
QUESTION BALLOT										241	5	
TOTAL DISTRICT 22	5317	4132	77.7							2909	874	
**** T O T A L S ****	27451	20371	74.2	21	4323	5086	11	2193	3499	2	2909	874

STATE OF ALASKA - GENERAL ELECTION NOVEMBER 2, 1982 - STATE REPRESENTATIVES

PAGE NUMBER 019.00001	REGISTERED VOTERS	VOTES CAST	TURNOUT	WRITE IN VOTES STATE REPRESENTATIVE	FONDELL DANIEL RALPH R	FULLER JOHN G JACK D	WRITE IN VOTES STATE REPRESENTATIVE 24	HURLBERT VERN D	WALLIS F KAY R	VASKA TONY D	WRITE IN VOTES STATE REPRESENTATIVE 25	WRITE IN VOTES STATE REPRESENTATIVE 26	HERRMANN ADELHEID D	SUTCLIFFE ERIC R
ALAKANUK	232	182	78.4		31	113								
BREVIK MISSION	81	56	69.1		10	43								
CHEVAK	242	185	76.4		21	161								
DIOMEDE	68	42	61.7		6	31								
ELIH	121	77	63.7		30	58								
EMMONAK	266	206	77.4		36	142								
GAMBELL	209	165	78.9		24	129								
GOLDVIN	66	51	77.2		9	38								
HUTPER BAY	359	290	80.7		49	206								
KOTLIK	140	134	95.7		9	90								
KOYUK	103	85	82.5		23	55								
NOME NO. 1	1015	631	62.1		232	361								
NOME NO. 2	645	413	64.0		124	255								
SAVOONGA	240	197	82.0		35	137								
SCAMMON BAY	142	95	66.9		23	72								
SHAKTOOLIK	90	68	75.5		7	57								
SHELDON POINT	67	50	74.6		14	21								
SHISHMAREF	191	168	87.9		43	111								
ST. MICHAEL	108	73	67.5		11	49								
STEBBINS	140	116	83.5		14	92								
TELLER	128	89	69.5		23	57								
UNALAKLEET	348	274	78.7		88	160								
WALIS	89	70	78.6	1	19	42								
WHITE MOUNTAIN	100	58	58.0		13	35								
ABSENTEE ALL				2	82	136								
QUESTION BALLOT		252		2	34	76								
TOTAL DISTRICT 23	5210	4048	77.7	5	1010	2727								
ALATNA	111	87	78.3					66	15					
ANIAK	249	163	65.4					61	84					
ANYIK	61	40	65.6					31	10					
ARCTIC VILLAGE	64	33	51.6					12	26					
BEAVER	124	43	34.7					19	12					
BETTLES	60	36	60.0					7	23					
CHALKYITSIK	79	67	84.8					7	24					
CHUATHBALUK	69	39	56.5					39	20					
CROOKED CREEK	129	97	75.1					32	5					
FORTUNA LEDGE	405	240	59.2					67	17					
FORT YUKON	353	252	71.3					52	155					
GALENA	111	77	69.3					137	87					
GRAYLING	165	136	82.4					50	21					
HOLY CROSS	165	53	32.1					74	45					
HUGHES	118	103	87.2					27	18					
HUSLIA	120	82	68.3					69	23					
KALSKAG	120	77	64.2					32	26					
KALTAG	74	55	74.3					80	7					
KOYUKUK	151	123	81.4					39	9					
LOWER KALSKAG	133	62	46.6					83	26					
HANLEY HOT SPRINGS	323	164	50.8					24	26					
MCCRATH	117	71	60.7					66	83					
MINTO	271	144	53.1					31	41					
MOUNTAIN VILLAGE	58	42	72.4					145	46					
NIKILAI	178	148	83.1					30	5					
NULATO	162	101	62.3					88	35					
PILOT STATION	41	38	92.7					92	23					
PITKAS POINT	307	229	74.6					33	4					
RAMPART	192	72	37.5					44	15					
RUBY	92	80	86.9					59	11					
RUSSIAN MISSION	52	66	127.0					41	21					
SHAGELUK	174	48	27.5					41	2					
SLEETMUTE	261	198	75.8					152	37					
ST. MARYS	85	47	55.3					18	22					
STEVENS VILLAGE	285	178	62.4					36	7					
TAKOTNA	166	128	77.1					88	64					
TANANA	140	107	76.4					105	16					
TULUKSAK	92	78	84.7					73	16					
TYONEK		516						201	50					
VENETIE								55	52					
ABSENTEE ALL														
QUESTION BALLOT														
TOTAL DISTRICT 24	5556	4368	78.6				15	2446	1482					
AKIACHAK	204	193	94.6							167				
AKIAK	126	108	85.7							97				
ATHAUTLUAK	134	131	97.7							131				
BETHEL NO. 1	364	376	103.3							298				
BETHEL NO. 2	954	680	71.2							540				
BETHEL NO. 3	465	322	69.2							260				
CHEFORNAK	123	100	81.3							94				
ECK	146	125	85.6							111				
GOODNEWS BAY	145	96	66.2							57				
KASIGLUK	197	173	87.8							166				
KIPNUK	201	173	86.0							159				
KONGIGANAK	131	111	84.7							105				
KWETHLUK	258	207	80.2							202				
KWIGILLINGOK	120	103	85.8							92				
MEKORYUK	111	94	84.7							72				
NAPAKIAK	162	142	87.6							129				
NAPASKIAK	86	54	62.7							53				
NEWTOK	59	71	118.8							68				
NIGHT MUTE	63	56	88.8							55				
NUNAPITCHUK	186	157	84.4							155				
QUINHAGAK	265	235	88.7							219				
TOKSOOK BAY	189	156	82.5							151				

STATE OF ALASKA - GENERAL ELECTION NOVEMBER 2, 1982 - STATE REPRESENTATIVES

PAGE NUMBER 019.00002	REGISTERED VOTERS	VOTES CAST	TURNOUT	WRITE IN VOTES STATE REP DIST 23	FONDELL DANIEL RALPH R	FULLER JOHN G JACOB D	WRITE IN VOTES STATE REP DIST 24	HURLBERT VERN D	MALLIS F KAY R	WRITE IN VOTES STATE REP DIST 25	VASKA TONY D	WRITE IN VOTES STATE REP DIST 26	HERRMANN ADELHEID D	SUTcliffe ERIC R
TUNTUTULAK	139	110	79.1							122	100			
TUNUNAK	189	184	86.7							4	153			
ABSENTEE ALL QUESTION BALLOT		194									163			
TOTAL DISTRICT 25	5251	4330	82.5							15	3947			
ADAK	561	200	35.6										69	115
AKUTAN	62	43	69.3										13	23
ALEKNAGIK	93	62	66.6										34	15
ATKA	63	47	74.6										17	37
CLARKS POINT	66	32	48.5										30	56
COLD BAY	178	118	66.3										44	185
DELLINGHAM	104	56	53.8										35	123
EGEGIK-PILOT POINT	48	39	81.2										24	33
EKWOK	130	106	81.5										58	32
ILIAMNA-NEWHALEN	158	96	60.7										36	53
KING COVE	252	162	64.2										73	72
KING SALMON	108	63	58.3										43	16
KOKHANOK-IGIUGIG	96	85	88.5										70	4
KOLIGANEK	67	44	65.6										40	3
LEVELOCK	155	126	81.2										90	24
MAHOKOTAK	309	202	65.3										137	56
NAKNEK	160	142	88.7										116	17
NEW STUYAHOK	38	26	68.4										10	15
NIKOLSKI	147	82	55.8										53	17
NONDALTON	47	32	68.0										25	3
PEDRO BAY	74	53	71.6										25	24
PORT HEIDEN	380	190	50.0										50	124
SAND POINT	85	64	75.2										49	9
SOUTH NAKNEK	46	59	68.6										15	43
ST. GEORGE ISLAND	307	178	57.9										98	72
ST. PAUL ISLAND	280	179	63.9										135	43
TOGIAK	786	405	51.5										91	296
UNALASKA		580											231	262
ABSENTEE ALL QUESTION BALLOT		122											34	19
TOTAL DISTRICT 26	5754	4017	69.8										2	2102
**** T O T A L S ****	21771	16763	77.0	5	1010	2127	15	2446	1482	15	3947	2	2102	1650

PAGE NUMBER 020.00001

REGISTERED VOTERS  
 VOTES CAST  
 TURNOUT  
 STATE REP DIST 27  
 WRITE IN VOTES  
 DAMN KEN  
 ZHAROFF FRED F  
 L D

AKHTOK	53	42	79.2		5	28
CAPE CHINIAK	83	62	74.6		17	31
CHIGNIKS	143	44	30.7		7	33
FLATS	83	44	52.9		179	243
IVANOF-PERRYVILLE	85	13	15.2			11
KARLUK	46	35	76.0			35
KODIAK WC. 1	1009	658	65.2	2	226	393
KODIAK NO. 2	873	538	61.6		135	335
KODIAK NO. 3	850	557	65.5		175	345
LARSEN BAY	51	58	63.7		9	42
MISSION ROAD	1091	685	62.7		225	427
OLD HARBOR	167	117	70.0		10	9
OUZINKIE	175	109	62.4		9	85
PORT LIONS	217	105	48.3		7	34
ABSENTEE ALL QUESTION BALLOT		553		3	151	343
					33	62
TOTAL DISTRICT 27	5650	4021	71.0	5	1188	2590
**** TOTALS ****	5690	4021	71.0	5	1188	2590

STATE OF ALASKA - GENERAL ELECTION NOVEMBER 2, 1962 - BONDS AND MEASURES

PAGE NUMBER 021-00001

	REGISTERED VOTERS	VOTES CAST	TURNOUT	BONDING PROPOSITION A	VETS RESIDENTIAL	MORTGAGE BONDS	CONSTITUTIONAL	CONVENTION QUESTION	BALLOT MEASURE NO 1	BALLOT MEASURE NO 2	AUTHORITY	BALLOT MEASURE NO 3	QUALIFICATION	BALLOT MEASURE NO 4	IN APPROPRIATION
				YES	NO	YES	NO	YES	NO	FOR	AGAINST	FOR	AGAINST	FOR	AGAINST
CLOVER PASS	389	248	63.7	121	112			58	161	117	111	102	55	129	90
HYDER	84	38	42.8	16	15			9	19	12	18	17	10	10	17
KETCHIKAN NO. 1	444	281	58.7	152	75			49	167	155	70	150	50	127	90
KETCHIKAN NO. 2	896	523	58.5	308	173			109	329	308	166	292	157	232	221
KETCHIKAN NO. 3	555	325	58.5	179	126			63	225	174	121	201	77	156	129
KETCHIKAN NO. 4	480	268	55.8	125	103			45	197	153	97	175	58	150	104
KETCHIKAN NO. 5	450	282	62.7	125	94			43	224	168	94	170	70	148	101
KETCHIKAN NO. 6	511	314	61.4	131	110			55	235	204	116	209	119	180	121
KETCHIKAN NO. 7	865	555	64.1	313	183			95	398	296	197	336	144	337	211
KETCHIKAN NO. 8	865	555	64.1	313	183			95	398	296	197	336	144	337	211
KUPREANOF	32	32	100.0	13	15			7	20	12	14	22	22	14	12
METLAKATLA	633	428	66.9	179	124			138	220	118	118	232	149	227	157
MEYERS CMUCK	126	31	24.6	12	16			4	24	12	16	24	24	18	10
MOUNTAIN POINT	402	243	60.4	135	90			42	172	130	88	148	57	110	102
MUD BAY	654	481	73.5	276	161			99	310	273	150	283	125	245	166
PENNOCK-GRAVINA	116	69	59.4	34	32			10	55	35	30	39	21	32	33
PETERSBURG NO. 1	857	536	62.4	284	223			133	342	263	224	311	147	254	205
PETERSBURG NO. 2	794	560	70.5	287	205			160	297	274	204	302	152	269	195
SAXMAN	125	478	62.5	313	138			103	326	302	136	303	125	240	169
SCEN BAY	314	232	74.2	102	89			66	122	94	54	124	40	72	46
WACKER	329	148	45.0	65	72			35	161	122	78	124	54	112	83
WARD COVE	352	74	21.0	210	108			81	207	197	113	182	111	149	143
WRANGELL NO. 1	475	352	74.1	210	108			81	207	197	113	182	111	149	143
WRANGELL NO. 2	987	663	67.1	380	250			192	365	362	254	390	197	344	251
ABSENTEE ALL		1241		694	417			317	728	632	423	705	317	651	403
QUESTION BALLOT				210	109			102	194	201	110	198	87	185	111
TOTAL DISTRICT 1	12207	9061	74.2	5410	3275			2151	5974	5223	3267	5556	2492	4741	3451
ANGOOK	425	237	55.7	142	87			46	176	138	85	105	100	97	110
CHILKAT	178	112	62.9	53	51			22	78	46	47	70	24	55	40
COFFMAN COVE	83	46	55.6	24	18			13	25	22	17	26	14	17	20
CORODVA	1177	673	57.2	380	249			181	400	370	244	477	349	349	236
CRAIG	107	273	25.4	164	108			81	150	137	102	157	67	120	107
EYAK	238	137	57.5	64	60			24	71	31	27	42	32	75	41
GUSTAVUS	172	90	52.3	29	59			15	71	12	52	33	26	43	41
HAINES HIGHWAY	179	94	53.6	37	48			29	54	37	50	57	20	41	42
HAINES NO. 1	426	293	68.7	162	104			83	165	155	102	157	84	149	97
HAINES NO. 2	258	193	64.7	115	92			50	101	105	57	112	44	83	76
HYDABURG	271	165	60.0	98	62			39	97	94	59	60	82	69	73
KAKE	411	268	65.2	175	68			80	152	165	77	123	95	127	102
KASAAN	61	22	36.0	16	6			5	14	12	7	11	8	14	5
KLANOCK	368	237	64.4	110	72			47	124	102	72	88	74	174	101
KLUKMAN	87	66	75.8	31	34			13	48	32	28	31	21	42	21
LABOUCHERE BAY	62	30	48.4	13	20			4	27	16	13	24	14	11	19
MALASPINA	48	19	39.5	6	13			3	10	2	8	10	14	17	6
NAUKATI	203	114	56.1	61	44			31	71	63	41	71	27	58	43
PENINSULA	107	59	55.1	33	25			23	33	33	23	37	15	31	24
POINT BAKER	53	41	77.3	26	8			6	24	27	5	23	8	19	11
PORT ALICE	638	372	58.3	233	123			120	217	227	119	225	94	199	128
SKAGWAY	233	149	63.4	87	57			43	95	81	57	92	38	83	54
THORNE BAY	69	47	68.1	19	22			13	27	18	24	32	8	20	20
WHALE PASS	314	151	48.1	133	37			27	144	121	44	116	40	69	50
YAKUTAT				480	331			262	493	468	331	562	206	502	281
ABSENTEE ALL				96	79			82	105	98	70	95	61	81	75
QUESTION BALLOT															
TOTAL DISTRICT 2	6754	4872	72.1	2792	1838			1344	3002	2684	1811	2844	1393	2428	1904
ELFIN COVE	4	27	52.9	15	10			8	17	17	9	15	10	11	15
HALIBUT POINT	1383	1027	74.9	435	359			326	600	604	370	693	238	584	357
NOGNAH	596	362	60.7	203	127			98	205	197	121	238	141	126	184
JAMESTOWN BAY	690	463	67.1	269	156			128	283	274	148	296	107	240	171
MT. EDGEUMBE	401	244	60.8	174	61			106	123	168	66	152	75	119	106
PELICAN	227	123	54.4	72	45			35	72	68	43	65	42	53	53
PORT ALEXANDER	100	47	47.0	17	19			7	25	19	19	25	6	15	17
SITKA NO. 1	503	277	55.0	151	102			86	146	140	101	153	71	127	110
SITKA NO. 2	751	482	64.2	316	231			191	387	310	214	408	143	362	200
SITKA NO. 3	920	624	67.7	369	289			132	316	284	186	322	126	281	174
SITKA NO. 4	737	492	66.7	289	184			117	316	45	31	47	4	47	26
TENAKEE	192	795	44.2	410	288			220	437	410	279	430	217	402	262
ABSENTEE ALL				85	52			58	68	84	53	80	50	79	50
QUESTION BALLOT															
TOTAL DISTRICT 3	6550	5169	78.9	3095	1852			1581	3060	3017	1838	3184	1438	2740	1956
AUKE BAY	170	523	67.9	285	192			65	390	280	192	332	136	267	204
BROTHERHOOD BRIDGE	1162	891	76.7	549	268			121	653	520	297	504	283	440	378
DOUGLAS NO. 1	633	473	74.7	266	177			65	338	264	161	267	141	214	148
DOUGLAS NO. 2	740	535	72.3	285	193			51	404	213	130	210	121	181	168
FRITZ COVE	402	298	74.1	130	185			62	404	213	204	307	144	262	177
JUNEAU NO. 1	582	381	65.4	199	145			51	371	241	137	118	97	105	122
JUNEAU NO. 2	582	381	65.4	199	145			51	371	241	137	118	97	105	122
JUNEAU NO. 3	582	381	65.4	199	145			51	371	241	137	118	97	105	122
JUNEAU NO. 4	582	381	65.4	199	145			51	371	241	137	118	97	105	122
JUNEAU NO. 5	582	381	65.4	199	145			51	371	241	137	118	97	105	122
JUNEAU NO. 6	582	381	65.4	199	145			51	371	241	137	118	97	105	122
JUNEAU NO. 7	582	381	65.4	199	145			51	371	241	137	118	97	105	122
JUNEAU NO. 8	582	381	65.4	199	145			51	371	241	137	118	97	105	122
JUNEAU NO. 9	582	381	65.4	199	145			51	371	241	137	118	97	105	122
JUNEAU AIRPORT	128	908	70.9	495	279			154	608	554	340	505	243	448	321
LEWIN CREEK	108	835	77.3	495	279										



PAGE NUMBER 021.00002	REGISTRATION VOTERS	VOTES CAST	TURNOUT	VETS RESIDENTIAL BONDING PROPOSITION A		MORTGAGE BONDS		CONSTITUTIONAL BALLOT MEASURE NO 1	CONVENTION QUESTION NO	VETS HOUSING BALLOT MEASURE NO 2	AUTHORITY AGAINST	COMMISSION ON JUD BALLOT MEASURE NO 3	QUALIFICATION AGAINST	LIMITING INCREASES BALLOT MEASURE NO 4	IN APPROPRIATION AGAINST
				YES	NO	YES	NO								
SHEEP CREEK	144	94	65.9	50	42	13	73	53	39	61	27	55	36		
SWITZER CREEK	931	696	74.7	411	201	43	11	388	227	366	234	364	255		
UPPER MENDENHALL NO. 1	1365	957	70.1	614	280	132	52	580	312	602	422	506	381		
UPPER MENDENHALL NO. 2	970	743	76.5	447	245	42	11	425	277	422	273	363	321		
ABSENTEE ALL		3051		1594	1170	551	210	1483	1275	1742	917	1540	1233		
QUESTION BALLOT				236	122	89	237	225	133	211	128	185	173		
QUESTION STATEWIDE				28	13	16	23	29	11	21	17	23	17		
<b>TOTAL DISTRICT 4</b>	<b>18063</b>	<b>15857</b>	<b>87.8</b>	<b>9153</b>	<b>5597</b>	<b>2455</b>	<b>11458</b>	<b>8746</b>	<b>6043</b>	<b>9384</b>	<b>4876</b>	<b>7979</b>	<b>6787</b>		
ANCHOR POINT	917	557	60.7	340	178	203	270	320	183	344	136	298	184		
DIAMOND RIDGE	443	306	69.0	164	98	75	162	154	97	186	45	148	2		
ENGLISH BAY	65	57	82.6	45	11	36	17	38	18	31	25	32	24		
FRITZ CREEK	841	544	64.6	317	188	143	337	298	191	326	125	265	205		
HOMER NO. 1	619	390	63.0	279	102	142	318	250	120	261	79	222	133		
HOMER NO. 2	1088	704	64.7	416	211	187	378	397	205	445	115	360	222		
KALIFONSKI	1315	894	67.9	468	281	306	476	553	284	581	207	496	260		
KENAI NO. 1	1088	741	68.1	411	208	240	345	384	235	445	150	384	214		
KENAI NO. 2	973	611	62.8	413	208	216	382	397	215	410	171	366	222		
KENAI NO. 3	558	370	66.3	228	119	114	200	232	109	237	80	198	129		
NINILCHIK	385	243	63.1	146	76	83	121	145	72	149	58	126	83		
PORT GRAMAM	108	45	40.1	48	17	30	29	36	24	38	25	38	25		
RIDGEWAY	1071	776	72.4	498	249	262	430	480	252	514	164	439	243		
SALAMATOF	448	304	67.8	171	102	114	137	161	107	181	80	166	99		
SELNOVIA	414	155	37.4	116	65	61	100	118	61	126	41	104	67		
SOL JOYNA NO. 1	728	537	73.7	330	149	160	281	316	152	349	98	276	177		
SLOOTNA NO. 2	753	540	71.7	333	177	172	301	318	177	349	116	267	195		
STERLING	913	624	68.3	356	248	240	312	331	254	411	150	356	206		
TUSTUMENA	691	441	63.8	277	185	170	262	331	181	411	117	333	160		
ABSENTEE ALL		1639		777	471	451	722	752	511	818	314	607	395		
QUESTION BALLOT				266	133	182	192	256	130	244	112	244	134		
<b>TOTAL DISTRICT 5</b>	<b>13422</b>	<b>10626</b>	<b>79.2</b>	<b>6459</b>	<b>3497</b>	<b>3589</b>	<b>5632</b>	<b>6140</b>	<b>3568</b>	<b>6716</b>	<b>2438</b>	<b>5825</b>	<b>3483</b>		
BEAR CREEK	463	298	64.3	154	103	100	155	165	106	194	58	161	98		
COUPER LANDING	252	124	49.0	82	31	34	70	69	38	71	28	72	28		
HOPE	149	67	44.9	25	36	17	39	28	31	40	12	34	23		
MOOSE PASS	219	131	59.8	59	61	43	68	50	68	72	20	76	38		
NIKISKI NO. 1	938	622	66.3	368	213	277	311	357	207	407	130	340	188		
NIKISKI NO. 2	627	411	65.5	223	172	141	224	222	166	250	103	232	134		
SEWARD NO. 1	836	516	61.7	323	166	159	274	307	150	322	111	274	160		
SEWARD NO. 2	375	246	65.6	124	80	54	89	74	76	149	45	118	76		
VALDEZ NO. 1	120	57	47.5	32	108	22	112	22	112	226	83	183	127		
VALDEZ NO. 2	805	478	59.3	283	169	166	136	277	154	287	119	243	169		
VALDEZ NO. 3	771	426	55.2	270	140	191	165	258	137	264	103	252	125		
WHITTIER	270	104	38.5	44	28	53	34	66	25	72	16	68	24		
ABSENTEE ALL		719		413	254	263	373	409	243	438	182	411	227		
QUESTION BALLOT				110	51	62	77	107	45	110	34	87	54		
<b>TOTAL DISTRICT 6</b>	<b>6216</b>	<b>4509</b>	<b>72.5</b>	<b>2770</b>	<b>1592</b>	<b>1662</b>	<b>2338</b>	<b>2662</b>	<b>1556</b>	<b>2905</b>	<b>1067</b>	<b>2551</b>	<b>1471</b>		
ANCHORAGE NO. 20	614	380	61.8	211	126	109	202	183	144	216	95	193	127		
ANCHORAGE NO. 21	94	135	73.3	60	46	17	71	52	55	72	32	64	47		
ANCHORAGE NO. 22	136	136	100.0	65	50	34	73	60	55	80	31	73	42		
ANCHORAGE NO. 23	150	95	63.3	45	31	26	52	40	32	59	21	54	25		
ANCHORAGE NO. 24	1410	108	71.9	598	314	247	568	531	363	656	199	567	321		
ANCHORAGE NO. 25	1041	776	74.5	451	226	212	401	384	292	477	183	442	249		
ABSENTEE ALL		450		256	150	114	265	234	168	260	123	282	121		
ABSENTEE SW / JUDICIAL		10		3	3	2	4	5	3	6	1	5	4		
QUESTION BALLOT				37	35	32	34	36	34	49	20	43	28		
QUESTION STATEWIDE				2	2	2	2	3	3	4	1	5	5		
QUESTION SW AND SENATE				4	3	2	4	4	5	6	2	5	5		
QUESTION SW / JUDICIAL				70	27	40	45	61	33	67	25	69	31		
<b>TOTAL DISTRICT 7</b>	<b>6458</b>	<b>5018</b>	<b>77.2</b>	<b>2901</b>	<b>1739</b>	<b>1381</b>	<b>2858</b>	<b>2633</b>	<b>1978</b>	<b>3210</b>	<b>1238</b>	<b>2960</b>	<b>1641</b>		
ANCHORAGE NO. 43	1357	1010	74.2	600	328	280	586	550	370	686	213	587	325		
ANCHORAGE NO. 41	1453	1127	77.5	656	375	287	650	605	417	735	239	635	356		
ANCHORAGE NO. 42	680	520	76.4	288	165	113	304	263	184	328	102	289	157		
ANCHORAGE NO. 43	1457	898	61.7	500	289	203	531	448	341	582	173	498	300		
ANCHORAGE NO. 44	956	707	73.9	416	231	179	406	383	256	488	121	417	209		
ANCHORAGE NO. 45	835	635	75.7	368	207	165	374	345	223	407	145	363	210		
ANCHORAGE NO. 46	794	542	68.2	294	178	133	301	326	211	407	114	363	183		
ANCHORAGE NO. 47	1832	1252	68.3	727	357	377	600	676	402	772	286	687	394		
ANCHORAGE NO. 48	1328	859	64.7	525	278	285	451	497	304	569	210	512	273		
ANCHORAGE NO. 49	1054	704	66.8	417	195	264	304	392	215	429	159	390	169		
ANCHORAGE NO. 50	1558	1089	69.9	631	335	290	594	574	390	683	243	598	357		
ABSENTEE ALL		844		457	306	253	472	417	344	549	189	504	262		
ABSENTEE STATEWIDE				12	5	9	9	12	5	2	2	1	1		
ABSENTEE SW / JUDICIAL		19		5	5	2	7	9	6	11	3	13	5		
QUESTION BALLOT				100	56	75	77	98	64	111	39	106	60		
QUESTION STATEWIDE				12	4	8	10	13	4	18	6	12	6		
QUESTION SW AND SENATE				20	6	10	10	19	7	18	6	12	12		
QUESTION SW / JUDICIAL				141	55	76	102	114	78	132	52	126	66		
<b>TOTAL DISTRICT 8</b>	<b>13125</b>	<b>10250</b>	<b>78.1</b>	<b>6165</b>	<b>3370</b>	<b>3009</b>	<b>5781</b>	<b>5668</b>	<b>3819</b>	<b>6835</b>	<b>2303</b>	<b>6029</b>	<b>3388</b>		
ANCHORAGE NO. 60	1328	857	64.5	481	259	298	381	455	278	521	194	485	292		
ANCHORAGE NO. 61	1256	855	68.0	504	253	208	459	451	290	545	169	488	299		
ANCHORAGE NO. 62	1087	721	66.3	424	242	194	407	398	252	427	152	401	251		
ANCHORAGE NO. 63	1087	708	64.9	408	242	204	385	389	264	479	153	405	241		
ANCHORAGE NO. 64	1545	979	63.4	570	278	302	483	522	331	617	208	550	315		
ANCHORAGE NO. 65	1689	1127	66.7	675	366	235	618	642	394	744	243				

STATE OF ALASKA - GENERAL ELECTION NOVEMBER 2, 1982 - BONDS AND MEASURES

PAGE NUMBER	021.000G3	REGISTERED VOTERS	VOTES CAST	TURNOUT	BONDING PROPOSITION A	VETS RESIDENTIAL YES	MORTGAGE BONDS NO	BALLOT MEASURE NO 1	CONSTITUTIONAL YES	CONVENTION QUESTION NO	BALLOT MEASURE NO 2	VETS HOUSING FOR	AUTHORITY AGAINST	BALLOT MEASURE NO 3	COMMISSION ON JUD FOR	QUALIFICATION AGAINST	BALLOT MEASURE NO 4	LIMITING INCREASES FOR	IN APPROPRIATION AGAINST
ANCHORAGE NO. 69	1082	882	68.0	392	217	193	359	366	242	440	149	393	214						
ABSENTEE ALL	796	9		469	237	254	410	403	292	494	191	493	215						
ABSENTEE STATEWIDE	9			6	2	2	4	4	2	3	2	3	4						
ABSENTEE SW / JUDICIAL	22			17	2	2	7	14	6	14	6	12	8						
QUESTION BALLOT				70	37	51	59	67	36	70	29	72	40						
QUESTION STATEWIDE				19	10	10	12	21	3	13	5	17	8						
QUESTION SW AND SENATE				22	13	13	20	78	3	25	18	29	36						
QUESTION SW / JUDICIAL				82	47	53	68		48	77	41	91	6						
TOTAL DISTRICT 9	11927	8822	74.0	5320	2829	2691	4802	4938	3175	5820	2013	5309	2805						
ANCHORAGE NO. 80	1256	824	65.6	488	230	255	410	445	264	516	186	469	244						
ANCHORAGE NO. 81	1769	1244	70.3	724	362	350	638	669	417	789	265	710	392						
ANCHORAGE NO. 82	1220	836	68.5	473	287	260	427	426	313	534	175	474	273						
ANCHORAGE NO. 83	977	485	49.6	273	154	176	226	259	167	295	116	283	148						
ANCHORAGE NO. 84	871	516	59.2	264	148	177	193	259	155	280	117	262	157						
ANCHORAGE NO. 85	1335	884	66.2	504	201	225	494	481	299	547	217	513	275						
ANCHORAGE NO. 86	1507	1025	68.0	552	362	268	547	502	404	652	226	562	334						
ANCHORAGE NO. 87	1224	834	67.8	502	239	217	463	452	282	529	185	464	292						
ANCHORAGE NO. 88	1234	810	65.6	475	233	231	383	408	250	434	201	397	280						
ANCHORAGE NO. 89	1407	879	58.9	475	243	231	423	434	269	509	182	413	315						
ABSENTEE ALL	1108	4		604	345	339	550	528	300	644	246	633	309						
ABSENTEE STATEWIDE	4			2	2	2	2	1	1	1	1	1	1						
ABSENTEE SW AND SENATE	6			2	2	2	2	1	3	3	2	4	2						
ABSENTEE SW / JUDICIAL	17			12	4	4	8	12	4	12	3	8	6						
QUESTION BALLOT				62	29	43	38	56	38	62	28	63	34						
QUESTION STATEWIDE				18	4	7	13	18	4	15	7	9	13						
QUESTION SW AND SENATE				26	9	19	11	26	7	29	3	20	16						
QUESTION SW / JUDICIAL				142	53	96	84	137	61	132	63	108	90						
TOTAL DISTRICT 10	12805	9396	73.4	5561	2985	2900	4920	5115	3335	5983	2243	5352	3183						
ANCHORAGE NO. 100	1086	725	66.7	422	217	214	364	390	244	470	155	413	218						
ANCHORAGE NO. 101	863	565	65.4	324	172	182	264	297	198	340	137	319	179						
ANCHORAGE NO. 102	1058	666	62.9	353	220	209	313	349	222	423	140	371	214						
ANCHORAGE NO. 103	1293	806	62.2	422	258	260	363	401	276	454	179	420	265						
ANCHORAGE NO. 104	1623	952	58.6	546	359	319	401	540	259	542	222	521	291						
ANCHORAGE NO. 105	1011	617	61.0	349	194	178	315	311	228	397	129	335	196						
ANCHORAGE NO. 106	788	566	71.8	300	167	167	249	270	194	319	126	277	186						
ANCHORAGE NO. 107	1155	703	60.8	396	242	221	348	359	269	449	164	388	242						
ANCHORAGE NO. 108	868	649	74.7	331	215	162	336	306	228	361	156	338	203						
ANCHORAGE NO. 109	949	683	71.9	398	229	150	433	379	247	434	159	358	266						
ANCHORAGE NO. 110	767	546	71.1	315	171	94	337	293	195	356	99	259	177						
ANCHORAGE NO. 111	1127	771	68.4	440	230	194	418	412	258	470	179	428	236						
ABSENTEE ALL	945	7		483	309	251	493	454	331	558	209	520	286						
ABSENTEE STATEWIDE	13			7	5	3	9	9	4	6	6	9	3						
ABSENTEE SW AND SENATE	17			4	1	2	1	3	1	4	1	3	1						
ABSENTEE SW / JUDICIAL				7	3	3	7	10	3	14	1	14	4						
QUESTION BALLOT				77	48	40	64	76	48	76	27	84	41						
QUESTION STATEWIDE				12	14	13	15	15	10	16	16	14	10						
QUESTION SW AND SENATE				24	10	15	23	23	12	23	10	19	16						
QUESTION SW / JUDICIAL				146	67	98	102	122	89	136	61	145	62						
TOTAL DISTRICT 11	12588	9201	73.1	5350	3029	2796	4843	5006	3320	5837	2210	5277	3098						
ANCHORAGE NO. 120	1846	1240	67.1	718	392	252	781	665	441	800	278	595	498						
ANCHORAGE NO. 121	1513	1009	66.7	566	294	213	562	546	310	611	220	488	364						
ANCHORAGE NO. 122	1610	1016	63.1	498	293	264	440	462	310	511	225	453	342						
ANCHORAGE NO. 123	1315	900	68.4	399	231	247	443	291	213	516	213	459	299						
ANCHORAGE NO. 124	1476	1033	69.9	539	311	272	432	340	244	638	234	545	358						
ANCHORAGE NO. 125	1482	911	61.4	534	267	297	432	340	250	531	224	521	348						
ANCHORAGE NO. 126	1440	1042	72.3	533	280	339	410	541	295	531	254	506	283						
ANCHORAGE NO. 127	1621	738	45.5	400	210	220	341	382	230	412	176	357	267						
ANCHORAGE NO. 128	1300	761	58.5	463	204	239	363	432	224	458	183	418	245						
ABSENTEE ALL	971	12		528	307	264	512	485	355	605	197	517	327						
ABSENTEE STATEWIDE	12			3	3	5	6	4	6	7	3	7	3						
ABSENTEE SW AND SENATE	3			3	2	2	1	3	3	6	3	10	4						
ABSENTEE SW / JUDICIAL	14			11	3	7	10	10	4	7	6	10	4						
QUESTION BALLOT				104	44	59	71	96	53	104	39	94	64						
QUESTION STATEWIDE				17	14	9	17	14	16	16	14	20	10						
QUESTION SW AND SENATE				29	11	11	20	27	15	24	14	21	18						
QUESTION SW / JUDICIAL				105	51	66	77	102	53	85	57	103	57						
TOTAL DISTRICT 12	14253	9650	67.7	5651	2919	2771	5031	5338	3210	5877	2342	5116	3488						
ANCHORAGE NO. 140	1092	646	59.1	343	188	196	287	325	203	376	133	325	222						
ANCHORAGE NO. 141	1262	813	64.4	488	204	240	399	458	238	507	167	448	247						
ANCHORAGE NO. 142	859	618	71.9	370	163	188	292	343	189	386	130	354	177						
ANCHORAGE NO. 143	1704	1116	65.4	669	338	299	595	626	385	751	234	637	357						
ANCHORAGE NO. 144	1667	982	59.0	582	277	336	467	560	300	642	200	530	324						
ANCHORAGE NO. 145	1091	637	58.3	385	171	244	254	362	151	376	159	350	206						
ANCHORAGE NO. 146	2035	1256	61.6	818	361	474	629	766	414	829	321	739	429						
ANCHORAGE NO. 147	1423	874	61.3	479	221	291	322	452	229	444	215	419	278						
ANCHORAGE NO. 148	1406	842	59.8	479	188	234	342	487	225	474	209	411	280						
ABSENTEE ALL	740	5		552	18	18	364	423	211	439	166	417	210						
ABSENTEE STATEWIDE	5			3	3	3	3	3	1	1	1	2	2						
ABSENTEE SW AND SENATE	22			13	6	12	13	13	7	10	2	15	6						
ABSENTEE SW / JUDICIAL				120	43	65	74	104	58	103	52	105	61						
QUESTION BALLOT				25	11	13	21	23	10	20	12	19	15						
QUESTION STATEWIDE				29	1	1	22	24	20	20	14	25	20						
QUESTION SW AND SENATE				150	10	98	91	140	70	142	54	138	73						
QUESTION SW / JUDICIAL																			
TOTAL DISTRICT 13	12545	8551	68.2	5482	2458	2958	4175	5111	2750	5533	2074	4961	2607						
ANCHORAGE NO. 160	1270	842	66.2	510	260	219	471	475	277	538	182	487	261						
ANCHORAGE NO. 161	983	895	70.7	435	193	200	371	410	221	458	152	427	201						

STATE OF ALASKA - GENERAL ELECTION NOVEMBER 2, 1982 - BONDS AND MEASURES

PAGE NUMBER	REGISTERED VOTERS	VOTES CAST	TURNOUT	BONDING PROPOSITION A	MORTGAGE BONDS	RESIDENTIAL VETS YES	CONSTITUTIONAL MEASURE NO 1	CONVENTIONAL QUESTION NO	BALLOT MEASURE NO 2	AUTHORITY AGAINST	BALLOT MEASURE NO 3	QUALIFICATION AGAINST	BALLOT MEASURE NO 4	IN APPROPRIATION AGAINST
021.00004														
ANCHORAGE NO. 162	1512	1050	69.4	666	299	286	592	611	347	713	206	618	334	
ANCHORAGE NO. 163	1141	754	66.0	456	200	246	346	422	234	466	165	428	238	
ANCHORAGE NO. 164	1331	859	64.5	562	212	239	466	542	237	581	173	506	270	
ANCHORAGE NO. 165	1347	915	67.9	569	256	241	496	556	262	593	206	495	310	
ANCHORAGE NO. 166	1031	747	72.4	419	193	213	351	379	234	418	167	384	224	
ANCHORAGE NO. 167	1411	950	67.3	600	233	287	476	548	283	602	202	514	309	
ANCHORAGE NO. 168	1669	1009	60.4	599	290	293	531	561	327	605	258	585	299	
ANCHORAGE NO. 169	1206	797	66.0	469	202	270	328	430	229	477	173	425	242	
ANCHORAGE NO. 170	934	562	60.1	354	141	183	268	326	157	327	144	303	177	
ABSENTEE ALL		904		567	246	271	479	523	281	598	186	563	239	
ABSENTEE STATEWIDE		3		3	4	3	2	4	2	2	5	4	2	
ABSENTEE SM AND SENATE		7		3	8	1	1	3	8	1	5	3	7	
ABSENTEE SM / JUDICIAL		20		10	9	10	5	10	6	100	4	96	60	
QUESTION BALLOT				100	9	59	71	90	11	11	19	11	18	
QUESTION STATEWIDE				21	5	11	15	22	7	19	8	18	10	
QUESTION SM AND SENATE				122	63	80	89	120	60	120	58	121	67	
QUESTION SM / JUDICIAL														
TOTAL DISTRICT 14	13835	10114	73.1	6474	2872	3122	5368	6043	3244	6643	2340	5999	3261	
ANCHORAGE NO. 180	1366	843	61.7	516	210	268	435	505	228	516	197	498	242	
ANCHORAGE NO. 181	689	420	61.3	252	107	173	147	250	114	256	91	241	119	
ANCHORAGE NO. 182	1575	897	57.0	745	312	403	352	700	121	602	197	582	237	
ANCHORAGE NO. 183	1377	940	68.3	448	188	239	210	421	75	345	134	352	139	
ANCHORAGE NO. 184	1376	933	67.9	542	276	253	210	517	293	551	283	508	293	
ANCHORAGE NO. 185	1863	1294	69.4	750	323	333	742	699	426	823	283	713	439	
ANCHORAGE NO. 186	1308	872	66.6	548	208	245	447	529	288	482	166	449	259	
ANCHORAGE NO. 187	1115	839	75.2	468	237	244	393	419	280	488	186	475	222	
ANCHORAGE NO. 188	1094	763	69.7	415	244	207	402	399	255	411	221	404	260	
ANCHORAGE NO. 189	1108	749	67.5	392	251	230	364	362	271	425	193	429	200	
ANCHORAGE NO. 190	1301	917	70.4	510	277	259	420	496	295	510	199	510	272	
ABSENTEE ALL		840		555	156	271	409	529	225	53	175	526	177	
ABSENTEE STATEWIDE		5		1	2	2	1	2	1	2	1	4	1	
ABSENTEE SM AND SENATE		5		2	2	1	1	2	1	1	1	1	1	
ABSENTEE SM / JUDICIAL		14		8	3	5	3	8	4	6	6	10	1	
QUESTION BALLOT				119	65	76	90	118	66	112	56	123	64	
QUESTION STATEWIDE				13	7	9	9	12	14	11	7	16	6	
QUESTION SM AND SENATE				6	14	14	21	24	18	26	11	27	12	
QUESTION SM / JUDICIAL				98	65	60	82	90	72	105	46	100	56	
TOTAL DISTRICT 15	14568	9933	68.2	6406	2712	3295	4994	6074	3006	6308	2419	6018	3034	
BIG LAKE	779	560	71.8	301	189	170	286	273	201	328	124	306	161	
BUTTE	847	653	77.0	368	240	242	319	351	240	405	163	372	205	
FISHHOOK	1458	1033	70.8	583	379	333	576	576	372	672	253	580	350	
GREATER PALMER	493	417	84.5	229	104	117	193	210	113	234	69	202	104	
GREATER WASILLA	651	496	76.1	263	162	141	248	257	164	287	105	258	146	
HOBSTON	282	193	68.4	115	66	92	77	110	67	143	32	112	64	
KNIK-FAIRVIEW	1154	757	65.6	496	245	300	410	467	262	515	186	441	275	
LAZY MOUNTAIN	704	484	68.7	213	139	146	295	238	203	316	114	286	147	
MATANUSKA	1061	722	68.0	406	219	251	394	386	271	449	139	391	249	
MEADOW LAKES	777	509	65.5	283	194	207	248	275	188	336	107	279	169	
PALMER	1415	988	69.8	564	327	346	493	534	330	623	212	553	282	
SCHROCK	1071	821	76.6	472	250	286	400	460	257	517	170	462	237	
SHEEP MOUNTAIN	194	85	42.7	33	39	29	34	33	37	52	16	43	24	
SUSITNA	256	178	69.5	68	82	56	83	71	74	85	45	86	56	
SUTTON	406	260	64.0	157	83	98	142	153	82	169	58	141	84	
TALKEETNA	470	283	60.2	112	148	108	142	117	139	181	68	151	97	
TRAPPER CREEK	279	116	41.5	57	50	45	57	51	54	74	26	56	45	
WASILLA	1469	1104	75.1	660	335	362	550	641	336	704	222	587	353	
WILLOW	665	406	61.0	220	149	161	184	209	156	258	84	200	149	
ABSENTEE ALL		1553		979	529	546	799	838	567	996	350	932	437	
QUESTION BALLOT				452	235	328	299	413	267	464	172	410	224	
TOTAL DISTRICT 16	14438	11107	77.0	6963	4278	4364	6221	6661	4380	7858	2715	6848	3858	
ANDERSON	237	130	54.8	93	60	70	77	86	66	99	45	92	54	
BIG DELTA	1330	811	60.9	418	270	285	375	432	262	461	201	419	250	
CANTWELL	115	66	57.3	29	34	25	32	25	29	39	20	30	27	
CHICKEN	82	40	48.8	12	10	8	11	13	8	12	6	7	12	
CHISTOCHINA	179	101	56.4	35	42	27	37	35	33	48	16	43	24	
CLEAR	121	70	57.8	28	32	24	45	26	30	38	16	28	35	
COPPER CENTER	237	151	63.7	69	68	70	73	62	70	68	36	68	35	
DELTA JUNCTION	617	364	59.0	130	107	132	184	203	126	236	79	182	141	
DENALI PARK	243	141	57.6	57	34	29	64	56	34	67	19	57	40	
DOT LAKE	52	27	51.9	11	11	11	11	11	11	11	11	11	11	
EAGLE	173	102	58.9	31	60	41	47	28	55	58	24	51	31	
GAKONA	195	129	66.1	48	59	56	47	45	58	70	28	65	36	
GLENNALLEN	609	395	64.8	196	146	137	171	178	152	239	71	277	104	
HEALY	327	221	67.5	101	100	94	94	101	96	127	64	121	70	
KENNY LAKE	509	229	44.9	82	122	66	124	73	128	128	66	128	65	
LAKEVIEW	46	36	78.2	15	15	16	16	12	11	13	10	8	15	
MENTASTA	58	43	74.1	28	10	16	16	16	13	14	12	12	20	
NENANA	556	340	61.1	174	135	100	180	165	140	177	118	170	129	
NORTHWAY	156	124	79.5	72	36	41	50	61	37	50	46	42	54	
PAXSON	54	41	75.9	15	15	11	18	12	17	17	11	17	37	
TANACROSS	81	70	86.4	40	21	24	30	23	32	23	32	23	33	
TETLIN	75	58	77.3	28	28	23	26	23	33	18	36	23	33	
TOK	560	369	65.8	170	161	124	162	151	152	197	92	164	130	
ABSENTEE ALL		874		432	351	328	425	414	358	488	245	486	274	
QUESTION BALLOT				129	90	93	107	121	97	123	75	128	83	
TOTAL DISTRICT 17	6714	4918	73.2	2555	2086	1895	2442	2432	2088	2902	1407	2634	1753	
BAUGER NO. 1	1078	733	67.9	388	269	238	374	362	300	431	208	400	250	
BAUGER NO. 2	1437	987	68.6	526	330	319	454	501	361	551	276	503	356	

PAGE NUMBER 021.00005

	REGISTERED VOTERS	VOTES CAST	TURNOUT	BONDING PROPOSITION A		MORTGAGE BONDS	CONSTITUTIONAL BALLOT MEASURE NO 1	CONVENTION QUESTION NO	BALLOT MEASURE NO 2	AUTHORITY AGAINST	BALLOT MEASURE NO 3	QUALIFICATION AGAINST	BALLOT MEASURE NO 4	IN APPROPRIATE AGAINS T
				VETS PRESIDENTIAL	YES									
EITELSON-MOOSE CREEK	1307	620	47.4	488	94		282	267	472	225	412	162	411	174
NORTH POLE	527	343	65.1	233	86		107	177	204	117	200	111	192	127
PLACK	1587	1332	84.0	657	364		363	377	618	354	653	335	648	363
RICHARSON	570	365	64.0	185	154		122	194	180	155	201	126	208	137
SALCHA	506	324	64.0	159	144		112	165	152	155	201	92	178	122
ABSENTEE ALL		476		293	129		164	234	280	147	277	140	308	128
QUESTION BALLOT		7		3	3			5	3	3	4	4	2	5
QUESTION STATEWIDE				50	36		32	47	48	34	45	34	52	30
QUESTION SW AND SENATE				14	2		9	5	14	3	9	5	10	14
QUESTION SW / JUDICIAL				2	2		1	3	2	2	1	3	1	4
TOTAL DISTRICT 18	7008	4987	71.2	3039	1648		1781	2550	2873	1019	3034	1518	2954	1725
CENTRAL	196	60	44.1	18	28		25	17	16	30	25	18	24	22
CHATANIKA	82	34	41.4	8	21		8	17	9	21	16	12	16	18
CIRCLE	73	44	60.2	22	12		15	17	20	15	19	13	15	18
ESTER	503	329	65.4	141	157		94	189	131	168	197	86	170	127
FORT MAINWRIGHT	1368	467	34.1	388	140		228	174	363	65	297	112	313	105
FOX	378	258	68.2	122	102		91	115	111	111	138	76	130	88
GOLDSTREAM	979	603	61.5	249	201		145	364	236	289	357	148	300	231
LIVENGOOD	78	40	51.2	17	19		11	21	10	20	17	19	27	9
STEELE CREEK-GILMORE TR.	1306	1004	76.8	467	388		252	556	409	438	571	239	522	338
STEESE EAST	979	643	65.6	346	256		205	355	317	287	376	209	359	236
STEESE WEST	1410	1075	76.2	547	364		274	575	484	425	586	298	554	345
TWO RIVERS	502	335	66.7	144	149		90	196	132	162	194	101	174	125
ABSENTEE ALL		699		331	287		234	355	307	310	415	167	392	227
QUESTION STATEWIDE				1	6		6	8	9	5	6	1	10	4
QUESTION SW AND SENATE				1	1		1	1	1	1	1	1	2	1
QUESTION SW / JUDICIAL				3	1		3	1	4	4	3	1	2	1
QUESTION BALLOT				64	42		37	64	49	57	66	33	65	39
QUESTION STATEWIDE				16	10		7	15	16	9	16	9	16	10
QUESTION SW AND SENATE				56	36		37	42	48	40	50	32	54	34
QUESTION SW / JUDICIAL				30	9		18	20	28	13	19	18	25	14
TOTAL DISTRICT 19	7794	5611	72.0	2978	2208		17	101	2706	2465	3368	1600	3168	1992
AIRPORT	445	264	59.3	144	86		78	78	125	102	149	68	137	89
AURORA	1325	878	66.2	489	318		264	359	426	375	499	272	465	327
BIG BEND	570	327	57.3	159	187		104	252	152	120	165	95	171	100
FAIRBANKS NO. 1	707	451	63.7	219	182		182	218	213	189	245	136	244	155
FAIRBANKS NO. 2	1158	664	57.5	238	205		182	318	301	234	343	182	309	229
FAIRBANKS NO. 3	1175	648	55.1	347	222		152	381	312	266	378	174	361	209
FAIRBANKS NO. 4	1134	737	64.9	381	277		209	368	351	312	424	225	392	248
FAIRBANKS NO. 5	1477	1024	69.3	554	331		269	560	497	380	603	260	542	363
FAIRBANKS NO. 6	1026	606	59.2	348	170		202	277	314	207	351	144	324	176
FAIRBANKS NO. 7	1357	787	57.9	489	263		242	353	366	282	394	232	408	242
FAIRBANKS NO. 8	1087	780	71.7	326	234		229	383	380	273	423	212	411	241
FAIRBANKS NO. 9	1380	853	61.8	476	326		234	503	453	354	534	242	506	286
FAIRBANKS PIONEER HOME	57	48	84.2	11	11		5	11	8	11	10	9	13	13
LENET	1291	769	59.5	388	291		236	390	347	338	439	222	405	277
ABSENTEE ALL		1220		693	393		421	564	644	444	678	351	690	383
QUESTION STATEWIDE				6	4		3	2	2	2	3	2	5	1
QUESTION SW AND SENATE				2	1		2	2	2	1	2	1	3	1
QUESTION SW / JUDICIAL				1	1		1	1	1	1	1	1	1	1
QUESTION BALLOT				169	94		124	109	160	100	137	110	145	114
QUESTION STATEWIDE				21	10		9	17	17	13	13	16	17	15
QUESTION SW AND SENATE				92	59		54	84	79	73	93	53	108	44
QUESTION SW / JUDICIAL				51	33		34	48	41	44	56	28	46	31
TOTAL DISTRICT 20	14189	10125	71.4	5694	3622		3185	5388	5192	4128	5947	3035	5706	3534
CHEMA	2212	1469	66.4	742	587		413	851	678	650	924	341	786	522
FARMERS LOOP	947	578	61.0	315	284		166	407	272	321	415	159	331	258
GEIST	1204	801	66.4	404	284		215	443	354	332	438	217	407	268
PIKE	485	287	59.1	151	109		76	163	144	121	167	81	156	102
SHANLY	948	585	60.4	330	193		208	280	308	217	346	156	339	180
UNIVERSITY CAMPUS	1381	1121	81.1	445	386		331	501	400	425	513	287	496	345
UNIVERSITY HILLS	746	533	71.4	232	235		97	344	210	262	314	146	268	204
ABSENTEE ALL		626		306	250		190	337	274	275	373	159	351	210
QUESTION STATEWIDE				2	2		1	1	2	2	2	2	2	2
QUESTION SW AND SENATE				5	3		5	3	3	4	3	5	6	2
QUESTION SW / JUDICIAL				1	1		1	1	1	1	1	2	1	1
QUESTION BALLOT				89	89		60	109	85	93	117	50	100	75
QUESTION STATEWIDE				15	10		7	14	13	11	13	8	10	12
QUESTION SW AND SENATE				70	50		54	57	55	58	82	26	72	46
QUESTION SW / JUDICIAL				12	13		8	13	10	14	15	7	14	9
TOTAL DISTRICT 21	7945	6114	77.0	3119	2494		1831	3527	2809	2788	3722	1644	3337	2236
AMBLER	138	121	87.5	68	32		48	37	58	37	61	27	57	34
ANAKTUVUK PASS	285	91	31.4	50	26		46	26	52	21	54	19	44	27
ATQASUK	101	52	51.0	53	14		53	17	57	15	51	20	57	15
BARROW	1126	733	65.0	422	191		231	188	289	147	289	140	251	174
BROWERVILLE	1300	135	103.8	60	18		47	28	78	19	54	22	45	32
BUCKLAND	124	96	77.4	62	19		53	22	40	17	53	24	51	29
DEERING	143	70	49.0	45	18		19	35	17	18	32	26	27	29
KAKTOVIK	143	91	63.6	58	26		53	30	37	24	53	28	27	48
KIANA	143	139	97.2	91	44		53	37	76	64	93	48	69	59
KIVALINA	144	119	82.6	70	44		80	57	67	49	65	47	63	48
KOBUK	34	29	85.2	12	4		8	4	13	5	11	6	13	5
KOTZEBUE	1245	884	71.0	501	253		336	360	469	268	438	273	410	250
NOATAK	165	159	96.3	90	42		68	53	84	42	68	54	59	6
NOORVIK	252	210	83.3	114	61		89	63	91	65	91	58	86	72
NUIOSUT	145	93	62.4	48	22		44	22	48	21	46	23	43	24
POINT HOPE	302	162	53.6	113	34		96	45	108	40	106	41	106	50

STATE OF ALASKA - GENERAL ELECTIGN NOVEMBER 2, 1982 - BONDS AND MEASURES

PAGE NUMBER 021.00006	REGISTERED VOTERS	VOTES CAST	TURNOUT	VETS RESIDENTIAL BONDING PROPOSITION A		MORTGAGE BONDS	CONSTITUTIONAL BALLOT MEASURE NO 1	CONVENTION QUESTION NO	VETS HOUSING BALLOT MEASURE NO 2		AUTHORITY AGAINST	COMMISSION ON JUD BALLOT MEASURE NO 3		QUALIFICATION AGAINST	LIMITING INCREASES BALLOT MEASURE NO 4		IN APPROPRIATION AGAINST
				YES	NO				FOR	AGAINST		FOR	AGAINST				
POINT LAY	68	63	92.6	21	13		19	14	19	16		24	12		17	18	
SELANIK	301	243	80.7	157	65		137	67	136	79		147	62		102	108	
SHUNGNAK	119	104	87.3	58	33		64	39	53	43		43	50		35	58	
WAINWRIGHT	218	169	77.5	117	52		99	48	106	46		86	67		81	66	
ABSENTEE ALL QUESTION BALLOT		309		174	115		122	148	178	104		196	104		174	101	
TOTAL DISTRICT 22	5317	4132	77.7	2653	1250		1985	1479	2356	1267		2264	1262		2023	1522	
ALAKANUK	232	182	78.4	93	64		87	57	83	68		86	63		75	72	
BREVIG MISSION	81	56	69.1	37	18		36	16	34	20		27	27		27	26	
CHEVAK	272	185	76.4	118	64		132	50	117	65		123	59		98	84	
DIOMEDE	68	42	61.8	31	17		45	12	28	14		23	16		29	11	
ELIN	321	229	71.4	131	72		122	44	102	25		59	39		59	37	
EMMONAK	209	206	98.1	139	168		92	64	102	68		84	67		85	78	
GAMBELL	209	165	78.9	109	59		109	24	94	63		67	59		73	23	
GOLovin	66	51	77.2	29	19		19	9	27	27		25	21		23	23	
HOLPER BAY	35	29	80.7	16	9		15	7	15	10		15	11		13	13	
KOULIK	140	134	95.7	63	39		64	3	53	45		53	45		49	49	
KOYLK	103	85	82.5	50	24		43	2	51	24		46	22		39	30	
NOME NO. 1	1015	631	62.1	79	222		195	35	348	229		333	220		320	239	
NOME NO. 2	645	413	64.0	259	130		156	20	223	148		235	125		209	157	
SAVOONGA	240	197	82.0	117	57		104	20	100	74		111	61		97	76	
SCAMMON BAY	142	95	66.9	27	14		47	7	34	51		31	53		63	28	
SHAKTOOLIK	90	68	75.5	39	23		32	24	38	26		36	28		34	20	
SHELDON POINT	67	50	74.6	29	14		32	24	22	27		33	14		22	20	
SHISHMAREF	191	163	85.3	105	47		85	33	97	58		94	30		89	57	
ST. MICHAEL	150	116	77.3	65	28		55	24	58	35		43	30		37	25	
STEBBINS	108	89	81.5	60	20		40	3	52	27		60	30		48	30	
TELLER	348	274	78.7	165	80		71	15	160	78		115	112		126	112	
UNALAKLEET	89	70	78.6	44	18		33	2	47	16		37	26		28	34	
WALLES	100	58	58.0	32	19		22	2	26	24		23	26		24	22	
WHITE MOUNTAIN		252		153	86		92	140	149	91		153	76		139	94	
ABSENTEE ALL QUESTION BALLOT				105	57		92	55	91	66		97	59		101	54	
TOTAL DISTRICT 23	5210	4048	77.7	2478	1384		1843	1795	2304	1473		2186	1509		2096	1632	
ALATNA	111	87	78.3	54	31		55	26	50	35		49	36		46	39	
ANIAK	249	163	65.4	93	59		57	18	86	62		87	36		81	63	
AMVIC	61	43	70.4	25	16		18	1	27	19		24	21		26	24	
ARCTIC VILLAGE	69	60	86.9	42	16		30	18	27	27		27	21		24	24	
BEAVER	54	33	61.1	19	11		19	10	10	12		23	5		19	10	
BETTLES	126	43	34.1	28	11		24	1	15	10		33	3		27	12	
CHALKYITSIK	79	36	45.5	25	7		20	2	22	10		14	18		17	17	
CHJATHBALUK	67	67	100.0	46	14		36	2	34	26		31	28		31	28	
CROOKED CREEK	6	39	65.0	28	9		21	1	24	14		20	17		22	15	
FORTUNA LEDGE	129	97	75.1	52	36		41	15	33	43		35	37		33	43	
FORT YUKON	405	240	59.2	126	88		90	32	118	82		113	73		114	74	
GALENA	36	25	69.4	14	7		10	4	12	9		14	7		11	10	
GRAYLING	112	75	66.9	47	25		105	10	94	82		143	73		112	106	
HOLY CROSS	112	75	66.9	47	25		105	10	94	82		143	73		112	106	
HUGHES	66	53	78.8	32	17		44	2	43	26		38	24		44	23	
HUSLIA	118	103	87.2	67	23		54	2	60	39		61	24		67	40	
KALSKAG	95	65	68.4	41	21		35	20	38	24		29	52		39	22	
KALTAG	120	92	77.5	64	29		48	3	45	40		51	37		54	34	
KOYUKUK	94	55	58.5	32	16		32	3	26	22		27	20		27	21	
LOWER KALSKAG	151	123	81.4	77	37		70	3	61	51		49	62		46	64	
HANLEY HOT SPRINGS	133	62	46.6	24	31		21	3	26	30		33	20		26	27	
MCCRATH	32	18	56.2	10	6		5	5	9	5		10	3		10	4	
MINTO	117	84	71.8	46	25		59	9	53	64		68	34		104	46	
MOUNTAIN VILLAGE	27	22	81.5	10	9		10	8	11	8		12	7		38	32	
NIKOLAI	178	148	83.1	90	32		87	1	91	35		87	23		108	92	
NULATO	162	121	74.7	70	45		56	3	68	44		64	27		70	38	
PILOT STATION	41	38	92.6	21	16		20	1	17	18		18	18		18	19	
PITKAS POINT	40	29	72.5	14	9		8	1	10	11		11	11		11	11	
RAMPART	13	72	55.4	36	28		34	24	28	32		25	34		31	27	
RUBY	92	80	86.9	38	36		48	22	46	26		39	32		31	41	
RUSSIAN MISSION	92	66	71.7	44	22		33	2	15	24		31	33		26	38	
SHAGELUK	174	48	27.5	18	18		17	2	22	22		22	16		25	18	
SLEETMUTE	261	198	75.8	132	58		81	84	11	55		95	68		101	63	
ST. MARYS	64	47	73.4	24	16		15	14	23	16		17	14		11	29	
STEVENS VILLAGE	178	54	30.3	24	16		77	2	28	33		27	17		78	49	
TAKOTINA	283	178	62.9	96	65		140	77	178	83		147	62		119	69	
TANANA	166	128	77.1	98	23		90	30	78	43		60	60		65	56	
TULUKSAK	107	76.4	70.7	37	24		21	71	64	29		40	51		38	56	
TYONEK	140	78	55.7	54	15		39	30	51	18		46	23		33	36	
VENETIE	92	516	56.1	266	207		213	242	257	215		305	137		283	170	
ABSENTEE ALL QUESTION BALLOT				113	61		91	78	114	62		113	62		100	76	
TOTAL DISTRICT 24	5566	4368	78.6	2615	1515		2059	1775	2384	1622		2347	1538		2232	1732	
AKIACHAK	204	193	94.6	117	58		47	12	125	40		64	111		139	36	
AKIAK	126	108	85.7	58	40		80	33	83	46		65	61		42	37	
ATMAUTLUAK	134	131	97.7	74	57		80	5	48	70		68	70		99	47	
BETHEL NO. 1	554	376	67.8	224	106		121	189	22	97		181	125		167	147	
BETHEL NO. 2	954	690	72.3	370	185		206	351	351	228		361	198		302	269	
BETHEL NO. 3	465	322	69.2	194	85		140	128	175	96		151	114		146	122	
CHEFORNAK	125	100	80.0	59	37		73	24	70	26		62	33		50	44	
EEL	146	125	85.6	83	33		56	44	61	37		45	54		50	48	
GODDNEWS BAY	149	96	64.4	53	27		12	9	19	12		12	13		17	10	
KASTIGLUK	197	173	87.8	86	80		114	9	66	100		58	108		56	110	
KIPNUK	201	173	86.0	122	80		114	4	107	57		81	85		84	80	
KONGIGANAK	181	1															

STATE OF ALASKA - GENERAL ELECTION NOVEMBER 2, 1982 - BONDS AND MEASURES

PAGE NUMBER 021-00007	REGISTERED VOTERS	VOTES CAST	TURNOUT	BONDING PROPOSITION A	VETS RESIDENTIAL PROPOSITION A	MORTGAGE BONDS	BALLOT MEASURE NO 1	CONSTITUTIONAL BALLOT MEASURE NO 1	CONVENTION QUESTION	BALLOT MEASURE NO 2	VETS HCUVING	AUTHORITY	BALLOT MEASURE NO 3	COMMISSION ON JUD	QUALIFICATION	BALLOT MEASURE NO 4	IN APPROPRIATION
				YES	NO	YES	YES	NO	NO	FOR	AGAINST	FOR	FOR	AGAINST	FOR	AGAINST	AGAINST
KWTGILLINGOK	120	103	85.8	63	36		52	42		53	45		39	57		38	57
MEKOHYUK	111	94	84.6	50	29		57	22		51	25		45	35		48	33
NAPAKIAK	162	142	87.6	90	40		90	24		82	36		62	55		58	60
NAPASKIAK	86	54	62.7	35	19		39	14		38	23		20	33		25	29
NEWTOK	95	71	74.7	36	32		49	19		37	30		24	44		23	43
NIGHTMUTE	189	157	83.1	84	41		61	23		97	18		33	22		23	33
NUWAPITCHUK	189	157	83.1	84	41		61	23		97	18		33	22		23	33
QUINHAGAK	189	157	83.1	84	41		61	23		97	18		33	22		23	33
TOKSOOK BAY	189	157	83.1	84	41		61	23		97	18		33	22		23	33
TUNTUTULIAK	189	157	83.1	84	41		61	23		97	18		33	22		23	33
TUNUNAK	189	157	83.1	84	41		61	23		97	18		33	22		23	33
ABSENTEE ALL QUESTION BALLOT	189	157	83.1	84	41		61	23		97	18		33	22		23	33
<b>TOTAL DISTRICT 25</b>	<b>5251</b>	<b>4330</b>	<b>82.5</b>	<b>2748</b>	<b>1465</b>		<b>2137</b>	<b>1874</b>		<b>2547</b>	<b>1524</b>		<b>2117</b>	<b>1615</b>		<b>2120</b>	<b>1933</b>
ADAK	551	200	36.2	121	60		62	110		125	53		122	43		107	59
AKUTAN	62	43	69.3	24	14		18	20		19	19		21	16		11	27
ALEKNAGIK	93	62	66.6	24	14		25	19		28	24		21	22		30	18
ATKA	93	62	66.6	24	14		25	19		28	24		21	22		30	18
CLARKS POINT	267	232	86.9	139	122		121	122		121	122		121	122		121	122
COLD BAY	198	188	94.9	71	71		71	71		71	71		71	71		71	71
DILLINGHAM	918	563	61.3	369	167		203	302		331	179		331	178		273	228
EGEGIK-PILOT POINT	104	49	47.1	23	13		18	15		15	8		15	17		25	9
EKNOK	48	39	81.2	22	19		19	15		16	12		15	17		25	20
ILITAMNA-NEWHALEN	150	106	70.6	51	37		45	39		44	45		63	22		55	25
KING COVE	158	96	60.7	56	30		36	49		55	34		50	35		47	38
KING SALMON	252	162	64.3	78	66		38	100		77	65		95	39		76	60
KOKHANOK-IGLUIG	108	63	58.3	32	25		22	33		28	30		36	20		26	29
KOLIGANEK	96	85	88.5	27	47		21	51		22	53		17	57		26	48
LEV FLOCK	67	44	65.7	21	19		19	19		18	18		22	20		25	17
HANUKOTAK	159	126	81.1	57	61		66	54		54	59		57	69		44	75
NAKNEK	160	120	75.0	59	88		59	110		104	74		112	66		109	75
NEW STUYAHOX	160	142	88.8	74	74		74	74		58	74		112	69		109	75
NIKOLSKI	167	82	49.1	43	40		40	31		41	33		36	37		11	35
NONDALTON	167	82	49.1	43	40		40	31		41	33		36	37		11	35
PEOPD BAY	47	32	68.0	22	9		9	14		19	12		23	8		20	11
PORT HEIDEN	74	53	71.6	28	17		24	20		26	16		24	16		20	20
SAND POINT	380	190	50.0	113	61		67	89		111	58		101	59		104	61
SOUTH NAKNEK	85	64	75.2	34	25		23	31		27	29		24	28		35	31
ST. GEORGE ISLAND	86	59	68.6	37	16		32	21		31	22		31	23		32	23
ST. PAUL ISLAND	307	178	57.9	129	47		101	178		126	47		105	67		112	64
TOGIAK	260	179	68.8	72	102		100	178		91	81		89	80		90	76
UNALASKA	786	405	51.5	242	140		178	288		250	126		243	116		213	140
ABSENTEE ALL QUESTION BALLOT	786	580	73.8	326	174		190	288		306	187		358	125		305	175
<b>TOTAL DISTRICT 26</b>	<b>5754</b>	<b>4017</b>	<b>69.8</b>	<b>2350</b>	<b>1460</b>		<b>1647</b>	<b>1939</b>		<b>2225</b>	<b>1503</b>		<b>2251</b>	<b>1359</b>		<b>2078</b>	<b>1560</b>
AKHTOK	53	42	79.2	21	13		21	13		14	18		21	13		17	17
CAPE CHINIAK	83	62	74.6	33	17		19	24		31	17		31	15		27	18
CHIGNIKS	143	44	30.7	28	15		19	22		25	15		22	17		25	13
FLATS	853	445	52.1	336	89		186	207		321	100		301	98		242	163
IVANOF-PERRYVILLE	85	13	15.2	7	4		7	5		6	5		6	5		6	5
KARLUK	46	35	76.0	22	13		28	28		24	11		22	13		23	12
KODIAK NO. 1	1009	588	58.3	463	172		266	315		441	181		423	158		342	243
KODIAK NO. 2	873	588	67.3	326	143		199	227		316	138		305	102		266	170
KODIAK NO. 3	850	557	65.5	359	163		181	301		331	183		347	130		277	217
LARSEN BAY	91	58	63.7	34	20		27	37		35	17		33	19		36	27
MISSION ROAD	1091	685	62.7	442	210		270	348		435	212		436	166		356	249
OLD HARBOR	167	117	70.0	73	37		37	56		69	40		66	44		54	53
OUZINKIE	129	109	84.4	66	38		30	60		67	23		50	40		44	49
PORT LIONS	217	105	48.3	58	32		33	52		56	34		49	40		45	42
ABSENTEE ALL QUESTION BALLOT	217	105	48.3	58	32		33	52		56	34		49	40		45	42
<b>TOTAL DISTRICT 27</b>	<b>5650</b>	<b>4021</b>	<b>71.0</b>	<b>2685</b>	<b>1184</b>		<b>1604</b>	<b>1986</b>		<b>2574</b>	<b>1220</b>		<b>2541</b>	<b>1036</b>		<b>2148</b>	<b>1497</b>
**** T G T A L S ****	266224	199358	74.9	18874	67168		63816	108319		111463	72197		121172	53424		110669	70831

PAGE NUMBER 022.00001	REGIS	VOTES	TURN	BALLOT	STATE	FEDERAL	BALLOT	LIMITING	OF	BALLOT	PERSONAL	OF	BALLOT	RELOCATI	STATE
	TERED	CAST	OUT	MEASUR	OMMERSH	LAND	MEASUR	STATE	ABORTIO	CONSUM	MEASUR	FISH/G	MEASUR	ON OF T	CAPITAL
	VOTERS			NO	HIP OF	AGAIN	NO	FUND	NS	PTION	AME	AGAIN	NO	THE	NO
				5	FJR	ST	6	FOR	AGAIN	FOR	FOR	ST	8	YES	NO
CLOVER PASS	345	248	63.7	163	67		117	116		88	144			5	225
HYJEF	84	36	42.8	20	12		21	11		10	21			4	27
KETCHIKAN NO. 1	444	261	58.7	167	62		93	137		56	179			11	219
KETCHIKAN NO. 2	896	525	58.5	312	157		151	323		122	352			11	443
KETCHIKAN NO. 3	555	325	58.5	189	107		97	207		92	214			13	296
KETCHIKAN NO. 4	432	268	62.0	182	70		91	160		65	103			7	262
KETCHIKAN NO. 5	458	282	61.5	180	78		85	184		78	184			3	257
KETCHIKAN NO. 6	515	340	66.0	221	98		116	200		101	220			10	308
KETCHIKAN NO. 7	551	514	59.6	341	134		150	293		156	332			10	465
KETCHIKAN NO. 8	852	595	69.7	397	142		252	375		180	386			13	558
KUPREANOF	53	32	60.4	12	14		13	25		12	18			9	28
MCILAKATLA	639	428	66.9	210	186		173	225		106	318			9	377
MEYERS CHUCK	126	31	24.6	20	0		87	21		4	23			1	26
MOUNTAIN POINT	402	243	60.4	155	67		85	141		56	172			6	215
MUD BAY	654	481	73.5	319	115		185	247		160	271			6	429
PENNOCK-GRAVINA	116	69	59.4	43	22		23	44		4	63			1	63
PETERSBURG NO. 1	857	535	62.4	312	188		197	314		193	319			14	498
PETERSBURG NO. 2	754	560	70.5	326	154		159	334		165	324			12	485
SAXMAN	735	478	65.0	325	122		171	273		131	322			17	419
SCOW BAY	314	212	67.5	145	50		76	120		80	115			9	189
WACKER	218	128	58.7	89	33		54	71		41	85			4	120
WARD COVE	325	214	65.0	156	43		136	107		67	136			4	192
WRANGELL NO. 1	475	352	74.1	216	87		137	169		77	237			6	312
WRANGELL NO. 2	937	663	67.1	442	161		283	345		166	471			11	624
ABSENTEE ALL				840	283		437	672		378	761			11	1101
QUESTION BALLOT				236	77		142	175		107	215			18	296
TOTAL DISTRICT 1	12207	9061	74.2	6038	2537		3457	5229		2686	6063			277	8404
ANGCOON	425	237	55.7	84	145		77	146		18	212			3	219
CHILKAT	178	112	62.9	61	38		49	53		23	80			3	91
COFFMAN COVE	83	46	55.4	29	12		21	21		10	30			3	43
CORDOVA	1172	665	56.7	461	159		213	407		254	380			92	539
CRAG	577	273	47.3	177	167		107	139		56	198			11	235
EYAK	238	137	57.5	86	23		35	86		47	76			19	102
GUSTAVUS	176	90	51.3	44	32		25	62		14	74			7	77
HAINES HIGHWAY	476	293	61.7	186	68		108	168		22	66			6	84
HAINES NO. 1	258	193	64.7	103	59		67	101		42	129			20	242
HAINES NO. 2	271	165	60.8	83	86		58	120		10	152			0	161
HYDABURG	271	165	60.8	83	86		58	120		10	152			0	161
KAKE	411	268	65.2	158	79		78	159		29	216			6	232
KASAAAN	61	22	36.0	16	4		9	11		2	19			1	21
KLAWUCK	368	237	64.4	111	66		73	101		14	172			11	170
KLUKWAN	87	66	75.8	24	37		25	37		6	63			1	60
LABOJCHERE BAY	62	37	59.6	29	4		11	15		6	26			3	32
MALASPINA	48	50	61.7	21	12		19	21		6	27			1	32
NAUKATTI	243	19	39.5	14	1		7	7		3	12			1	15
PEHINSULA	114	56	49.1	30	28		47	61		28	80			8	55
POINT BAKER	101	59	58.4	31	20		27	35		10	45			2	52
PORT ALICE	63	41	65.0	24	9		13	18		4	29			2	34
SKAGWAY	638	372	58.3	248	93		135	214		141	205			24	233
THORNE BAY	235	149	63.4	114	25		156	88		73	64			4	141
WHALE PASS	65	47	58.1	31	13		19	24		14	30			4	41
YAKUTAT	314	193	61.4	122	48		76	91		24	158			12	163
ABSENTEE ALL		891		576	239		347	470		260	565			74	753
QUESTION BALLOT				123	47		64	111		40	139			20	154
TOTAL DISTRICT 2	6756	4872	72.1	3096	1458		1801	2778		1229	3441			335	4170
ELFIN COVE	51	27	52.6	35	2		8	18		15	12			2	24
HALIBUT POINT	1383	1037	74.9	720	251		407	575		314	676			2	955
HONIAM	556	362	65.0	188	135		128	194		44	286			13	306
JANESTOWN BAY	650	443	68.1	233	133		98	273		125	305			9	421
MT EDGECLIFF	401	244	60.8	140	89		98	135		72	159			3	221
PELICAN	226	123	54.4	85	26		34	80		17	69			2	111
PORT ALEXANDER	100	47	47.0	30	13		14	29		3	39			1	43
SITKA NO. 1	503	277	55.0	170	78		89	159		62	188			14	226
SITKA NO. 2	751	553	73.6	379	127		211	313		121	403			22	486
SITKA NO. 3	920	664	72.1	451	166		262	379		165	467			12	625
SITKA NO. 4	737	452	66.7	348	117		177	254		146	330			14	457
TEVAKEE	152	89	44.2	48	29		32	44		10	67			11	67
ABSENTEE ALL		755		542	172		323	384		181	537			37	704
QUESTION BALLOT				98	41		61	77		40	102			1	125
TOTAL DISTRICT 3	6550	5169	78.9	3515	1379		2004	2954		1319	3670			176	4771
AUKE BAY	770	523	67.9	274	207		161	330		180	311			23	481
ROPTHERHOOD BRIDGE	1161	691	74.7	493	336		343	494		285	546			11	851
DOUGLAS NO. 1	633	473	74.7	260	174		162	273		132	303			16	436
DOUGLAS NO. 2	534	375	69.5	192	158		97	264		115	244			21	340
FRITZ COVE	740	533	72.0	251	201		189	303		177	315			24	484
JUNEAU NO. 1	402	298	74.1	126	100		70	167		62	173			14	233
JUNEAU NO. 2	522	381	65.4	157	193		103	257		84	273			15	352
JUNEAU NO. 3	565	376	66.5	183	154		119	229		90	254			21	339
JUNEAU NO. 4	525	357	67.4	159	171		74	260		65	269			17	322
JUNEAU NO. 5	436	286	65.5	157	106		94	172		66	253			20	255
JUNEAU NO. 6	575	353	61.3	193	167		118	251		117	199			6	370
JUNEAU NO. 7	928	575	62.0	257	265		154	376		140	396			15	654
JUNEAU NO. 8	758	489	64.5	257	232		144	316		105	254			24	655
JUNEAU AIRPORT	598	733	73.4	362	285		237	428		229	427			24	844
LEMON CREEK	1248	909	70.6	571	270		338	517		280	571			34	844
LOWER MENDENHALL NO. 1	1088	835	76.7	525	262		291	498		236	555			20	793
LOWER MENDENHALL NO. 2	1018	721	70.8	396	273		305	382		242	433			16	686
LYNN CANAL	615	443	71.5	231	188		117	309		125	256			16	405
NORTH DOUGLAS	713	509	71.3	272	200										

PAGE NUMBER 022-00002	REGISTERED VOTERS	VOTES CAST	TURNOUT	BALLOT MEASURE NO. 5	STATE OWNERSHIP OF FEDERAL LANDS AGAINST	BALLOT MEASURE NO. 6	LIMITING STATE FUND OF ABORTIONS AGAINST	BALLOT MEASURE NO. 7	PERSONAL CONSUMPTION OF FISH/GAME AGAINST	BALLOT MEASURE NO. 8	RELOCATION OF THE STATE CAPITAL YES	NO
SHEEP CREEK	144	91	62.9	43	49	31	60	32	59	3	92	
SWITZER CREEK	931	696	74.7	391	240	263	385	191	453	3	628	
UPPER MENDELHALL NO. 1	1365	957	70.1	532	375	400	502	295	605	3	904	
UPPER MENDELHALL NO. 2	970	743	76.5	432	270	298	422	220	491	1	709	
ABSENTEE ALL QUESTION BALLOT		3051		1829	1027	1065	1835	851	2023	129	2842	
QUESTION STATEWIDE				240	126	129	248	129	246	12	380	
				32	9	22	18	20	23	3	42	
TOTAL DISTRICT 4	18063	15857	87.8	8959	6119	5560	9751	4675	10561	598	15101	
ANCHOR POINT	917	557	60.7	441	72	273	251	192	328	354	165	
DIAMOND RIDGE	443	306	69.0	185	21	107	157	60	204	105	158	
ENGLISH BAY	69	57	82.6	33	21	17	32	7	49	19	36	
FRITZ CREEK	841	544	64.6	360	130	177	324	130	378	24	259	
HOMER NO. 1	390	390	100.0	296	77	179	204	134	251	227	151	
HOMER NO. 2	1088	704	64.7	469	143	264	358	219	413	343	281	
KALIFONSKY	1315	894	67.9	677	154	419	427	418	430	572	258	
KENAI NO. 1	1088	741	68.1	532	104	309	334	299	349	434	206	
KENAI NO. 2	973	661	67.9	480	131	271	358	294	334	409	217	
KENAI NO. 3	558	370	66.3	252	86	159	192	173	181	246	108	
NINILCHIK	385	243	63.1	175	39	115	107	83	141	143	74	
PORT GRAHAM	108	65	60.1	38	25	24	38	7	57	19	43	
RIDGEWAY	1071	776	72.4	585	144	325	416	373	369	522	207	
SALAMATOF	448	304	67.8	225	46	137	141	135	140	205	69	
SELKOWIA	414	195	47.1	176	32	87	93	42	139	8	97	
SOLDOTNA NO. 1	728	537	73.7	379	93	212	270	231	252	389	161	
SOLDOTNA NO. 2	753	540	71.7	343	94	239	268	242	268	322	184	
STERLING	513	634	69.4	500	96	339	557	371	229	462	138	
TUSTUMENA	651	441	67.7	331	87	188	231	169	258	235	182	
ABSENTEE ALL QUESTION BALLOT		1639		1007	249	589	669	590	677	761	502	
				340	63	169	245	181	234	247	167	
TOTAL DISTRICT 5	13422	10626	79.2	7854	1949	4600	5382	4350	5681	6268	3663	
BEAR CREEK	463	258	55.7	213	59	115	163	115	169	131	147	
COOPER LANDING	253	124	49.0	89	23	68	45	70	46	80	37	
HOPE	249	67	26.9	37	26	17	4	22	5	34	6	
MOOSE PASS	938	121	12.9	69	30	61	40	23	59	5	27	
NIKISKI NO. 1	938	622	66.3	492	79	318	262	300	282	438	144	
NIKISKI NO. 2	627	411	65.5	330	60	211	180	208	183	300	90	
SEWARD NO. 1	836	516	61.7	368	92	189	287	211	266	215	257	
SEWARD NO. 2	375	246	65.6	148	57	87	119	92	112	103	99	
VALDEZ NO. 1	510	357	70.0	276	60	173	163	147	194	135	202	
VALDEZ NO. 2	805	478	59.3	378	62	223	222	194	253	185	264	
VALDEZ NO. 3	771	426	55.2	355	47	187	214	176	232	216	193	
WHITTIER	270	104	38.5	82	10	54	37	39	52	64	27	
ABSENTEE ALL QUESTION BALLOT		719		517	146	285	377	328	347	376	302	
				127	29	65	94	64	97	76	79	
TOTAL DISTRICT 6	6216	4509	72.5	3501	780	2053	2266	2029	2334	2416	1927	
ANCHORAGE NO. 20	614	380	61.8	253	96	78	273	117	236	191	168	
ANCHORAGE NO. 21	184	135	73.3	88	29	34	78	50	64	68	51	
ANCHORAGE NO. 22	1845	1304	70.6	898	302	449	757	613	598	830	408	
ANCHORAGE NO. 23	1404	555	39.5	688	182	410	485	437	461	645	256	
ANCHORAGE NO. 24	1410	1008	71.4	699	227	377	565	505	438	651	312	
ANCHORAGE NO. 25	1041	776	74.5	554	152	310	398	352	362	536	200	
ABSENTEE ALL QUESTION BALLOT		45		326	93	152	267	208	213	258	174	
ABSENTEE SW / JUDICIAL QUESTION STATEWIDE		1		9	1	3	4	6	4	6	4	
QUESTION BALLOT				67	8	27	48	35	42	50	28	
QUESTION STATEWIDE				6	4	6	4	3	8	9	3	
QUESTION SW AND SENATE QUESTION SW / JUDICIAL				83	20	28	75	46	55	80	29	
TOTAL DISTRICT 7	6498	5016	77.2	3678	1114	1877	2966	2375	2483	3322	1635	
ANCHORAGE NO. 40	1397	1010	72.2	710	232	395	565	508	450	661	313	
ANCHORAGE NO. 41	1453	1127	77.5	788	260	473	589	598	460	713	364	
ANCHORAGE NO. 42	680	520	76.4	334	128	177	297	244	231	333	144	
ANCHORAGE NO. 43	1197	858	71.8	599	221	336	506	415	425	544	307	
ANCHORAGE NO. 44	938	707	75.3	471	186	257	413	345	324	470	207	
ANCHORAGE NO. 45	819	635	77.5	448	148	242	355	302	300	418	193	
ANCHORAGE NO. 46	794	542	68.2	356	128	242	355	302	300	418	193	
ANCHORAGE NO. 47	1832	1252	68.3	881	247	540	657	564	633	858	305	
ANCHORAGE NO. 48	1328	859	64.3	646	170	392	440	385	441	641	305	
ANCHORAGE NO. 49	1054	704	66.8	484	131	277	362	287	348	475	175	
ANCHORAGE NO. 50	1556	1089	69.9	699	283	365	636	490	511	734	299	
ABSENTEE ALL QUESTION BALLOT		844		617	177	360	443	439	360	540	268	
ABSENTEE STATEWIDE		4		1	1	2	2	1	3	3	1	
ABSENTEE SW / JUDICIAL QUESTION BALLOT		19		17	2	9	10	7	12	12	6	
QUESTION STATEWIDE				132	40	79	100	82	96	136	48	
QUESTION SW AND SENATE QUESTION SW / JUDICIAL				18	7	10	13	7	11	10	6	
				180	26	75	136	103	106	153	60	
TOTAL DISTRICT 8	13125	10250	78.1	7399	2385	4212	5769	5052	4859	7120	3028	
ANCHORAGE NO. 60	1328	857	64.5	611	165	354	427	364	418	623	179	
ANCHORAGE NO. 61	1256	855	68.0	611	162	318	471	398	386	555	244	
ANCHORAGE NO. 62	1027	721	70.2	514	153	294	389	374	302	510	184	
ANCHORAGE NO. 63	1080	708	65.5	479	184	261	415	350	321	473	208	
ANCHORAGE NO. 64	1549	979	63.2	711	195	367	526	404	491	657	269	
ANCHORAGE NO. 65	1689	1127	66.7	823	239	436	643	520	560	776	311	
ANCHORAGE NO. 66	1302	858	65.8	597	180	302	410	407	393	591	222	
ANCHORAGE NO. 67	1071	765	71.4	534	173	303	410	353	366	497	239	
ANCHORAGE NO. 68	583	443	75.9	314	72	137	254	193	199	27	129	

PAGE NUMBER 022.00003	REGISTERED VOTERS	VOICES CAST	TURNOUT	STATE OWNERSHIP OF BALLOT MEASURE NO 5 FOR	FEDERAL LAND AGAINST	LIMITING STATE FUND BALLOT MEASURE NO 6 FOR	OF ABORTIONS AGAINST	PERSONAL CONSUMPTION FOR BALLOT MEASURE NO 7 FOR	OFF FISH/GAME AGAINST	RELOCATION OF THE BALLOT MEASURE NO 8 YES	STATE CAPITAL NO
ANCHORAGE NO. 69	1002	682	68.0	506	122	231	411	284	353	467	183
ABSENTEE ALL		796		618	125	327	415	426	307	523	234
ABSENTEE STATEWIDE				8	1	2	3	4	5	6	7
ABSENTEE SW / JUDICIAL		22		18	1	2	3	4	5	6	7
QUESTION BALLOT				91	24	46	14	10	13	13	6
QUESTION STATEWIDE				19	5	9	16	9	6	9	3
QUESTION SW AND SENATE				35	2	11	26	19	18	26	12
QUESTION SW / JUDICIAL				114	29	50	99	64	87	105	49
TOTAL DISTRICT 9	11927	8822	74.0	6603	1024	3457	5097	4230	4303	6192	2516
ANCHORAGE NO. 80	1256	824	65.6	582	151	316	435	340	412	568	196
ANCHORAGE NO. 81	1769	1244	70.3	867	258	435	711	565	573	800	370
ANCHORAGE NO. 82	1220	836	68.5	574	196	305	422	368	412	555	246
ANCHORAGE NO. 83	677	485	71.6	358	89	182	274	200	258	341	121
ANCHORAGE NO. 84	871	516	59.2	357	83	170	268	209	229	343	113
ANCHORAGE NO. 85	1335	884	66.2	604	203	329	486	380	426	573	258
ANCHORAGE NO. 86	1507	1025	68.0	658	264	428	532	506	444	707	277
ANCHORAGE NO. 87	1229	834	67.8	587	188	256	520	402	331	580	226
ANCHORAGE NO. 88	1234	810	65.6	518	170	232	492	294	425	522	216
ANCHORAGE NO. 89	1407	829	58.9	537	215	246	524	332	436	544	246
ABSENTEE ALL		1106		777	204	447	557	516	470	701	317
ABSENTEE STATEWIDE				4	2	3	4	1	1	1	3
ABSENTEE SW AND SENATE				5	1	2	4	1	1	3	3
ABSENTEE SW / JUDICIAL		17		10	1	1	2	1	1	10	6
QUESTION BALLOT				31	18	39	58	49	48	69	39
QUESTION STATEWIDE				11	6	11	12	10	13	12	7
QUESTION SW AND SENATE				30	9	16	26	16	24	29	14
QUESTION SW / JUDICIAL				162	49	63	150	83	129	158	64
TOTAL DISTRICT 10	12805	9396	73.4	6725	2131	3481	5545	4280	4694	6514	2727
ANCHORAGE NO. 100	1086	725	66.7	523	138	257	414	338	326	498	200
ANCHORAGE NO. 101	863	565	65.4	389	126	210	313	254	271	385	152
ANCHORAGE NO. 102	1058	666	62.9	481	122	225	389	280	332	458	174
ANCHORAGE NO. 103	1293	805	62.2	548	154	268	447	310	404	554	183
ANCHORAGE NO. 104	1623	952	58.6	633	205	293	556	388	459	635	241
ANCHORAGE NO. 105	1011	617	61.0	431	127	181	321	243	316	408	171
ANCHORAGE NO. 106	788	569	72.1	383	103	120	208	138	168	202	101
ANCHORAGE NO. 107	1155	703	60.8	514	135	226	421	278	379	465	172
ANCHORAGE NO. 108	868	649	74.7	406	156	199	376	271	306	383	198
ANCHORAGE NO. 109	949	683	71.9	448	192	245	405	283	359	427	233
ANCHORAGE NO. 110	767	546	71.1	346	147	219	288	229	274	361	160
ANCHORAGE NO. 111	1127	771	68.4	529	159	282	420	349	364	509	209
ABSENTEE ALL		945		677	159	338	502	445	396	564	308
ABSENTEE STATEWIDE		13		9	4	6	7	4	9	6	7
ABSENTEE SW AND SENATE		5		2	1	2	2	1	1	4	1
ABSENTEE SW / JUDICIAL		17		17	2	2	2	4	8	10	7
QUESTION BALLOT				113	21	42	89	52	81	105	36
QUESTION STATEWIDE				32	5	10	19	16	20	24	12
QUESTION SW AND SENATE				35	9	19	24	16	20	24	20
QUESTION SW / JUDICIAL				183	39	71	160	92	132	175	66
TOTAL DISTRICT 11	12588	9201	73.1	6686	1998	3307	5517	4063	4740	6348	2722
ANCHORAGE NO. 120	1846	1240	67.1	734	407	348	827	476	693	743	443
ANCHORAGE NO. 121	1503	1009	67.1	579	314	271	629	363	548	568	370
ANCHORAGE NO. 122	1690	1016	60.1	576	248	256	578	284	559	553	330
ANCHORAGE NO. 123	1355	900	66.5	570	216	272	537	344	451	573	264
ANCHORAGE NO. 124	1476	1033	69.9	623	260	363	597	342	563	632	339
ANCHORAGE NO. 125	1482	911	61.4	623	228	323	410	342	493	628	299
ANCHORAGE NO. 126	1940	1042	53.7	625	228	323	475	340	558	638	319
ANCHORAGE NO. 127	1621	738	45.5	443	200	246	407	243	418	415	279
ANCHORAGE NO. 128	1300	761	58.5	493	189	270	419	297	392	452	251
ABSENTEE ALL		971		624	252	353	535	406	475	569	349
ABSENTEE STATEWIDE		12		7	4	3	5	3	9	6	6
ABSENTEE SW AND SENATE		3		3	1	2	1	1	2	3	3
ABSENTEE SW / JUDICIAL		14		12	3	3	12	4	11	12	4
QUESTION BALLOT				113	48	66	101	70	98	114	59
QUESTION STATEWIDE				23	12	14	22	10	26	16	23
QUESTION SW AND SENATE				31	9	19	31	12	23	29	15
QUESTION SW / JUDICIAL				133	35	58	110	70	100	106	74
TOTAL DISTRICT 12	14253	9650	67.7	6311	2636	3221	5873	3673	5419	6059	3364
ANCHORAGE NO. 140	1092	646	59.1	417	145	196	372	213	358	394	190
ANCHORAGE NO. 141	1262	813	64.4	534	179	301	424	369	354	512	231
ANCHORAGE NO. 142	859	618	71.9	424	125	231	332	282	274	419	157
ANCHORAGE NO. 143	1704	1116	65.4	733	289	421	619	534	500	759	300
ANCHORAGE NO. 144	1667	982	58.9	679	203	373	525	385	501	623	289
ANCHORAGE NO. 145	1091	637	58.3	438	151	241	346	235	343	433	156
ANCHORAGE NO. 146	2039	1256	61.6	902	300	475	738	545	675	883	368
ANCHORAGE NO. 147	1425	874	61.3	540	197	292	446	329	414	524	224
ANCHORAGE NO. 148	1406	842	59.8	540	207	292	490	282	471	524	224
ABSENTEE ALL		740		489	164	292	370	330	325	464	211
ABSENTEE STATEWIDE		5		4	1	4	4	4	4	3	2
ABSENTEE SW AND SENATE		3		3	1	2	1	1	2	3	3
ABSENTEE SW / JUDICIAL		22		18	1	6	13	11	9	14	8
QUESTION BALLOT				134	37	62	109	87	81	129	45
QUESTION STATEWIDE				25	9	13	22	17	18	16	20
QUESTION SW AND SENATE				40	10	20	29	19	31	29	24
QUESTION SW / JUDICIAL				179	44	79	152	95	132	162	79
TOTAL DISTRICT 13	12545	8551	68.2	6096	2032	3276	4988	3744	4486	5921	2549
ANCHORAGE NO. 160	1270	842	66.2	544	241	298	507	394	400	518	290
ANCHORAGE NO. 161	983	695	70.7	481	176	291	368	354	310	489	187

STATE OF ALASKA - GENERAL ELECTION NOVEMBER 2, 1982 - BONDS AND MEASURES

PAGE NUMBER 022.00004

	REGISTERED VOTERS	VOTES CAST	TURNOUT	STATE OWNERSHIP OF BALLOT MEASURE NO 5 FOR	FEDERAL LAND AGAINST	LIMITING STATE FUND BALLOT MEASURE NO 6 FOR	OF ABORIGINES AGAINST	PERSONAL CONSUMPTION BALLOT MEASURE NO 7 FOR	OF FISH/GAME AGAINST	BALLOT MEASURE NO 8 YES	STATE CAPITAL NO
ANCHORAGE NO. 162	1512	1050	69.4	699	276	395	612	447	557	673	346
ANCHORAGE NO. 163	1141	754	66.0	530	151	328	375	358	340	529	183
ANCHORAGE NO. 164	1331	659	49.5	602	209	321	494	421	397	595	237
ANCHORAGE NO. 165	1347	915	67.9	614	222	369	493	433	429	642	277
ANCHORAGE NO. 166	1031	747	72.4	460	178	265	403	269	378	441	207
ANCHORAGE NO. 167	1411	950	67.3	650	210	344	534	397	524	574	259
ANCHORAGE NO. 168	1645	1009	61.4	690	230	402	534	405	524	668	272
ANCHORAGE NO. 169	1604	757	47.2	321	171	264	441	367	354	506	151
ANCHORAGE NO. 170	934	562	60.1	377	121	205	303	244	269	366	151
ABSENTEE ALL		904		667	179	378	474	454	393	557	316
ABSENTEE STATEWIDE		7		6	1	1	6	3	3	3	4
ABSENTEE SW AND SENATE		3		3			1	2	2	2	2
ABSENTEE SW / JUDICIAL		20		18	2	6	13	8	12	13	7
QUESTION BALLOT				123	38	61	106	80	87	123	46
QUESTION STATEWIDE				16	3	7	12	6	12	11	7
QUESTION SW AND SENATE				26	3	10	19	10	19	20	10
QUESTION SW / JUDICIAL				156	38	70	133	78	121	150	56
<b>TOTAL DISTRICT 14</b>	<b>13835</b>	<b>10114</b>	<b>73.1</b>	<b>7183</b>	<b>2459</b>	<b>4020</b>	<b>5824</b>	<b>4711</b>	<b>5081</b>	<b>6962</b>	<b>3034</b>
ANCHORAGE NO. 180	1366	843	61.7	611	159	296	478	389	383	593	212
ANCHORAGE NO. 181	685	420	61.3	290	83	159	218	181	191	274	90
ANCHORAGE NO. 182	1975	897	45.4	615	225	428	424	428	419	604	258
ANCHORAGE NO. 183	1377	540	39.2	355	141	248	257	241	263	346	172
ANCHORAGE NO. 184	1376	935	67.9	619	229	374	498	454	410	601	287
ANCHORAGE NO. 185	1863	1294	69.4	902	292	525	684	650	559	836	397
ANCHORAGE NO. 186	1308	872	66.6	588	200	355	454	440	367	630	195
ANCHORAGE NO. 187	1115	839	75.2	583	136	337	394	406	329	539	208
ANCHORAGE NO. 188	1094	763	69.7	534	159	301	402	358	345	566	155
ANCHORAGE NO. 189	1108	749	67.5	518	142	329	329	331	335	520	167
ANCHORAGE NO. 190	1301	917	70.4	671	157	372	455	427	377	593	259
ABSENTEE ALL		840		594	177	399	435	435	339	476	323
ABSENTEE STATEWIDE		2		1	1	2	2	1	1	3	2
ABSENTEE SW AND SENATE		2		2	4	4	10	1	9	10	4
ABSENTEE SW / JUDICIAL		14		11	3	9	15	7	9	13	5
QUESTION BALLOT				161	39	93	109	100	98	153	64
QUESTION STATEWIDE				21	5	14	14	15	15	13	10
QUESTION SW AND SENATE				35	5	15	27	19	23	27	15
QUESTION SW / JUDICIAL				131	37	65	106	80	91	117	60
<b>TOTAL DISTRICT 15</b>	<b>1368</b>	<b>9933</b>	<b>68.2</b>	<b>7245</b>	<b>2185</b>	<b>4311</b>	<b>5244</b>	<b>4953</b>	<b>4580</b>	<b>6924</b>	<b>2876</b>
BIG LAKE	779	560	71.8	414	75	193	304	229	265	429	73
BUTTE	847	653	77.0	500	91	318	290	337	282	512	104
FISHHOOK	1458	1033	70.8	743	209	433	522	525	442	708	260
GREATER PALMER	453	417	84.5	270	60	129	199	198	176	262	71
GREATER WASILLA	657	436	66.4	356	38	185	209	218	211	325	99
HOUSTON	1156	797	68.9	591	141	303	408	377	369	589	197
KNIK-FAIRVIEW	704	484	68.7	364	86	225	213	251	213	337	117
LIZY MOUNTAIN	1061	722	68.0	542	120	302	362	382	289	530	138
MATANUSKA	777	509	65.5	399	76	197	279	266	217	399	80
MEADOW LAKES	1415	988	69.8	694	184	382	511	444	240	706	185
PALMER	1071	821	76.6	591	131	325	402	395	337	558	173
SCHROCK	199	85	42.7	59	16	43	28	37	36	46	24
SHEEP MOUNTAIN	276	178	64.5	110	38	92	58	62	91	114	18
SUSITNA	406	260	64.0	197	43	97	141	125	115	186	57
SUTTON	470	283	60.2	200	58	143	112	114	148	128	126
TALKEETNA	279	116	41.5	73	30	42	53	46	60	77	30
TRAPPER CREEK	1465	1104	75.1	807	186	424	566	568	431	835	154
WASILLA	645	406	61.0	388	73	182	183	180	130	307	154
WILLOW		1553		1191	241	575	731	656	730	1050	356
ABSENTEE ALL				575	109	265	433	324	378	548	156
QUESTION BALLOT											
<b>TOTAL DISTRICT 16</b>	<b>14438</b>	<b>11658</b>	<b>80.7</b>	<b>9125</b>	<b>2050</b>	<b>5053</b>	<b>6169</b>	<b>5862</b>	<b>5253</b>	<b>8841</b>	<b>2453</b>
ANDERSON	237	159	67.0	119	30	72	79	83	70	79	70
BIG DELTA	1330	737	55.4	604	99	371	331	394	310	354	340
CANTWELL	115	79	68.6	45	17	24	39	37	27	36	29
CHICKEN	82	23	28.0	16	10	10	9	5	15	6	16
CHRISTCHINA	179	83	46.3	54	15	39	2	42	35	42	30
CLEAR	188	132	70.2	94	17	73	66	59	78	61	46
COPPER CENTER	238	152	63.4	102	21	73	63	63	78	81	59
DELTA JUNCTION	617	382	61.9	281	59	168	167	212	124	183	127
DENALI PARK	243	162	66.7	115	35	23	20	23	24	24	27
DOI LAKE	22	67	30.5	43	15	18	18	25	35	24	30
EAGLE	173	102	58.9	75	18	49	44	56	71	41	50
GAKONA	195	129	66.1	77	26	60	44	49	66	63	43
GLENNALLEN	609	395	64.8	265	70	200	139	165	177	259	81
HEALY	377	221	67.5	172	24	102	101	114	91	96	107
KENNY LAKE	505	229	44.9	158	53	130	78	71	144	129	83
LAKEVIEW	46	36	78.2	16	8	14	14	10	16	3	23
MENTASTA	56	43	74.1	18	15	12	14	5	32	9	24
NEENANA	556	340	61.1	225	81	139	165	80	236	125	179
NORTHWAY	130	124	82.6	49	50	43	5	13	59	34	69
PAKSON	41	41	75.4	21	26	11	1	10	19	14	14
PANACROSS	81	70	85.4	3	3	2	2	10	4	15	30
TELLIN	75	58	77.3	22	3	22	15	10	4	15	59
YOK	560	369	65.8	232	76	147	158	145	166	148	159
ABSENTEE ALL		874		618	182	377	417	354	454	386	422
QUESTION BALLOT				166	52	102	114	98	125	105	109
<b>TOTAL DISTRICT 17</b>	<b>6714</b>	<b>4918</b>	<b>73.2</b>	<b>3531</b>	<b>1061</b>	<b>2293</b>	<b>2290</b>	<b>2100</b>	<b>2619</b>	<b>2325</b>	<b>2265</b>
BADGER NO. 1	1078	733	67.9	560	172	293	380	414	266	272	417
BADGER NO. 2	1437	987	68.6	708	173	390	504	555	338	399	516

PAGE NUMBER	REGISTERED VOTERS	VOTES CAST	TURNOUT	STATE OWNERSHIP OF BALLOT MEASURES	FEDERAL LAND AGAINST	LIMITING STATE FUND BALLOT MEASURE NO. 6	OF ABORTIONS AGAINST	PERSONAL CONSUMPTION TAX MEASURE NO. 7	OFF FISH/GAME AGAINST	RELOCATION OF THE BALLOT MEASURE NO. B	STATE CAPITAL YES	STATE CAPITAL NO
022.00005												
ITELSON HOUSE CREEK	1307	620	47.4	473	121	306	290	331	267	272	332	
NORTH POLE	1525	343	22.5	278	59	147	174	190	141	141	150	
PIACK	1581	1132	71.6	854	185	539	515	561	425	415	655	
RICHARDSON	570	365	64.0	286	55	181	181	209	135	128	259	
SALCHA	566	324	57.2	252	59	137	177	180	135	143	176	
ABSENTEE ALL		476		377	69	210	235	266	183	215	247	
ABSENTEE SW / JUDICIAL		7		5	2	2	5	4	4	3	4	
QUESTION BALLOT				14	14	40	54		4		57	
QUESTION STATEWIDE				10	6	5	10	9	7	11	6	
QUESTION SW AND SENATE				3	3	3	3	3	6	2	4	
QUESTION SW / JUDICIAL				70	6	34	43	43	34	31	50	
TOTAL DISTRICT 18	7008	4987	71.2	3950	860	2265	2575	2841	2013	2067	2874	
CENTRAL	136	60	44.1	41	5	21	24	25	21	19	30	
CHARITKA	82	34	41.4	26	5	12	17	16	15	5	26	
CIRCLE	73	44	60.2	20	15	12	23	5	32	9	37	
ESTER	503	329	65.4	213	100	95	223	144	172	67	252	
FORT WAINWRIGHT	1368	467	34.1	335	99	214	225	254	187	203	247	
FOX	378	258	68.2	176	50	88	138	120	105	106	130	
GOLDSTREAM	975	603	61.8	349	202	155	407	237	323	130	437	
LIVINGOOD	78	40	51.2	27	10	13	23	18	19	18	18	
STEELE CREEK-GILMORE TR.	1366	1004	73.5	678	203	315	584	463	440	271	642	
STEESE EAST	975	643	65.9	493	132	277	353	377	250	238	402	
STEESE WEST	1410	1075	76.2	743	205	412	547	533	418	318	648	
TWO RIVERS	502	335	66.7	257	51	120	189	180	130	107	206	
ABSENTEE ALL		699		483	168	243	413	312	343	173	474	
ABSENTEE STATEWIDE		2		1	1	1	1	1	1	1	1	
ABSENTEE SW AND SENATE		14		10	4	3	7	3	11	2	12	
ABSENTEE SW / JUDICIAL		4		4	4	3	1	3	1	3	3	
QUESTION BALLOT				86	22	36	73	54	54	25	85	
QUESTION STATEWIDE				25	4	13	15	19	8	12	17	
QUESTION SW AND SENATE				78	20	42	59	50	47	33	72	
QUESTION SW / JUDICIAL				32	9	17	26	14	27	9	34	
TOTAL DISTRICT 19	7754	5611	72.0	4077	1310	2096	3347	2327	2604	1768	3762	
AIRPORT	445	264	59.3	191	43	98	138	143	94	81	158	
AURORA	1325	878	66.2	662	156	330	496	448	379	255	585	
HIG BEND	570	327	57.3	247	33	102	163	157	133	114	184	
FAIRBANKS NO. 1	707	451	63.7	333	62	221	194	244	176	143	283	
FAIRBANKS NO. 2	1158	666	57.5	443	129	230	338	280	297	191	397	
FAIRBANKS NO. 3	1175	648	55.1	430	155	225	374	295	303	164	442	
FAIRBANKS NO. 4	1134	737	64.9	470	157	267	420	371	318	241	458	
FAIRBANKS NO. 5	1477	1024	69.3	720	151	400	531	529	356	319	618	
FAIRBANKS NO. 6	1024	608	59.2	420	101	238	301	283	261	217	333	
FAIRBANKS NO. 7	1357	787	57.9	505	165	288	391	350	325	282	429	
FAIRBANKS NO. 8	1087	780	71.7	538	131	265	415	376	306	225	471	
FAIRBANKS NO. 9	1360	853	64.7	675	149	389	445	491	347	306	537	
FAIRBANKS PIONEER HOME	57	48	84.2	16	8	10	14	19	12	9	27	
LENETA	121	769	59.5	559	145	295	414	366	361	291	433	
ABSENTEE ALL		1220		922	207	928	593	661	467	423	750	
ABSENTEE STATEWIDE		8		8	3	4	4	3	6	4	13	
ABSENTEE SW AND SENATE		14		1	1	1	2	1	1	1	1	
ABSENTEE SW / JUDICIAL		3		1	1	1	1	1	1	1	1	
QUESTION BALLOT				212	58	106	167	138	139	94	194	
QUESTION STATEWIDE				27	7	15	19	17	17	17	20	
QUESTION SW AND SENATE				120	40	67	94	91	19	45	170	
QUESTION SW / JUDICIAL				65	23	30	59	32	56	26	66	
TOTAL DISTRICT 20	14189	10125	71.4	7606	1984	4114	5603	5291	4460	3452	6519	
CHENA	2212	1469	66.4	975	400	462	928	672	726	382	1026	
FARMERS LOOP	547	674	71.5	426	187	216	416	392	300	175	464	
GEIST	1206	801	66.4	517	183	271	449	372	345	234	490	
PIKE	465	287	61.7	224	44	116	152	170	107	101	180	
SHANLY	528	585	60.4	445	93	210	326	279	255	195	353	
UNIVERSITY CAMPUS	1381	1121	81.1	866	370	288	614	240	676	211	711	
UNIVERSITY HILLS	746	533	71.4	304	184	158	342	230	271	222	379	
ABSENTEE ALL		628		428	155	218	367	287	295	157	445	
ABSENTEE STATEWIDE		2		2	1	1	1	2	2	1	1	
ABSENTEE SW AND SENATE		8		5	3	2	5	4	4	3	5	
ABSENTEE SW / JUDICIAL		2		2	2	1	1	1	2	2	2	
QUESTION BALLOT				127	61	43	148	70	122	35	160	
QUESTION STATEWIDE				20	6	10	19	11	17	12	17	
QUESTION SW AND SENATE				107	22	50	84	53	80	39	96	
QUESTION SW / JUDICIAL				19	5	8	17	10	15	9	16	
TOTAL DISTRICT 21	7945	6114	77.0	4169	1665	2054	3875	2732	3215	1680	4347	
ANBLER	138	121	87.6	53	41	31	65	13	89	14	83	
ANAKTUVUK PASS	289	91	31.4	52	23	44	30	7	69	15	55	
ATCASUK	101	52	51.0	55	16	34	37	9	62	26	43	
BARROW	1126	733	65.0	286	150	160	271	66	386	103	319	
BROHEVILLIE	130	135	103.8	51	26	39	38	4	73	12	61	
BUCKLAND	124	94	77.4	60	21	14	69	5	78	7	75	
DEERING	78	70	89.7	35	24	33	38	6	56	14	44	
KARTOVIK	143	91	63.6	51	30	33	48	17	65	22	60	
KOTZIK	151	159	83.2	58	62	44	81	14	128	13	118	
KRYVALTA	144	119	82.6	59	24	45	56	15	100	7	103	
KORVA	344	25	7.3	13	4	7	17	1	17	4	15	
KOTZFRUE	174	884	50.7	459	273	290	441	138	617	177	565	
NOATAK	165	159	96.3	59	64	39	35	14	178	19	159	
NOUVIK	252	210	83.3	90	67	71	85	14	56	15	47	
NULOSUT	146	93	63.7	44	24	31	38	13	56	15	47	
POINT HOPE	303	162	53.6	103	47	82	67	25	125	20	115	

PAGE NUMBER 022.00006

	REGISTERED VOTERS	VOTES CAST	TURNOUT	STATE OWNERSHIP OF BALLOT MEASURES NO. 5 FOR	FEDERAL LAND AGAINST	LIMITING STATE FUND BALLOT MEASURE NO. 6 FOR	OF ABORTIONS AGAINST	PERSONAL CONSUMPTION BALLOT MEASURE NO. 7 FOR	OF FISH/GAME AGAINST	RELOCATION OF THE BALLOT MEASURE NO. 8 YES	STAT. CAPITAL NO. YES
POINT LAY	68	63	92.6	16	21	10	25	6	30	6	27
SELAWIK	301	243	80.7	102	113	62	129	15	205	25	185
SHUNGNAK	119	104	87.3	36	56	29	66	10	97	10	84
WAINWRIGHT	218	169	77.5	94	58	70	82	23	132	27	114
ABSENTEE ALL QUESTION BALLOT		300		203	83	105	175	97	195	100	195
TOTAL DISTRICT 22	5317	4132	77.7	2241	1386	1449	2175	583	3190	749	2869
ALAKANUK	232	182	78.4	84	63	62	89	15	134	13	126
BREIG MISSION	81	56	69.1	28	28	31	22	22	43	5	42
CHEVAK	242	185	76.4	102	80	97	85	24	158	23	159
DIOMEDE	68	42	61.7	24	18	26	16	11	31	11	23
ELIM	121	92	76.0	62	26	40	50	11	77	11	76
EMMONAK	266	206	77.4	106	73	88	95	23	162	29	144
GAMBELL		165	78.9	71	82	70	83	23	129	22	132
GOLDVIN		51	77.2	23	23	17	29	6	42	6	42
HOOVER BAY	359	290	80.7	152	108	69	197	33	235	16	244
KOTLIK	140	134	95.7	43	30	34	47	15	92	11	63
KOYUK	103	85	82.5	44	30	30	47	15	62	11	44
NOME NO. 1	101	631	62.1	404	179	264	318	121	481	142	443
NOME NO. 2	64	413	64.0	284	97	171	209	15	312	87	290
SAVONGA	240	197	82.0	98	75	93	80	38	138	35	132
SCAMMON BAY	142	95	66.9	18	74	19	69	4	86	5	90
SHAKTOOLIK	90	68	75.5	40	23	26	38	12	52	14	35
SHELDON POINT	67	50	74.6	22	17	23	16	11	27	11	21
SHISHMAREF	191	168	87.9	84	66	64	84	12	144	28	116
ST. MICHAEL	108	73	67.5	29	38	22	40	16	48	16	42
STEBBINS	160	116	72.5	67	38	38	64	20	87	13	85
TELLER	124	89	71.8	57	27	27	49	10	71	10	62
UNALAKLEET	349	274	78.2	153	82	114	123	23	235	45	191
WALLES	89	70	78.6	38	29	22	28	9	52	14	50
WHITE MOUNTAIN	100	252	58.0	154	86	106	134	47	199	57	101
ABSENTEE ALL QUESTION BALLOT				104	51	65	89	40	119	44	104
TOTAL DISTRICT 23	5210	4048	77.7	2328	1468	1643	2150	633	3272	701	3013
ALATNA	111	87	78.3	24	61	36	48	2	83	9	74
ANAK	249	163	65.4	99	53	59	91	20	136	49	97
ANVIK	61	43	70.4	29	11	24	18	6	34	6	30
ARCTIC VILLAGE	69	60	86.9	27	21	23	22	2	46	13	35
BEAVER	126	33	61.1	14	16	17	11	16	29	7	21
BETLES	120	43	35.8	38	12	22	18	10	25	22	27
CHALKYITSIK	57	36	62.8	17	14	22	12	10	50	11	47
CHUATHBALUK	69	39	56.5	21	15	9	25	3	34	11	26
CROOKED CREEK	129	97	75.1	28	48	26	52	4	80	13	69
FORTUNA LEDGE	405	240	59.2	122	76	82	123	45	172	50	147
FORT YUKON	353	252	71.3	149	75	87	137	37	196	66	155
GALENA	111	77	69.3	42	27	34	36	16	56	32	28
GRAYLING	165	136	82.4	66	49	52	64	24	101	33	77
HUGHES	66	53	79.6	28	17	21	24	1	42	4	39
HUSLIA	118	103	87.2	51	40	39	51	11	83	15	65
KALSKAG	120	65	54.1	27	24	24	37	13	49	16	44
KALTAG	120	97	80.8	32	26	34	66	11	77	13	69
KOYUKUK	151	74	49.0	46	22	13	62	5	62	3	32
LOWER KALSKAG	151	123	81.4	43	33	33	62	11	108	14	97
HARLEY HOT SPRINGS	133	62	46.6	43	12	24	34	15	42	17	38
MCCRATH	323	184	56.9	125	38	74	93	37	132	54	104
MINTO	117	84	71.7	35	34	23	34	6	65	22	45
MOUNTAIN VILLAGE	271	224	82.6	114	87	78	127	39	166	44	151
NIKOLAI	58	42	72.4	18	10	15	13	9	30	16	19
NULATO	178	148	83.1	79	49	44	80	20	109	42	79
PILOT STATION	162	121	74.7	58	44	40	62	15	95	22	87
PITKAS POINT	41	38	92.6	17	20	11	26	1	36	8	29
RAMPART	40	29	72.5	11	11	13	10	2	21	2	18
RUBY	137	72	52.5	28	31	20	47	1	57	10	53
RUSSIAN MISSION	142	80	56.3	28	44	19	55	3	71	6	62
SHAGELUK	92	66	71.7	14	50	32	32	4	42	7	30
SLEETMUTE	174	48	27.5	19	4	20	25	5	40	11	30
ST. MARYS	261	198	75.8	109	62	79	104	26	169	38	122
STEVENS VILLAGE	64	47	73.4	20	20	17	23	5	35	7	29
TAKOTNA	85	54	63.5	39	4	18	24	23	20	23	18
TANANA	285	178	62.4	91	66	72	88	27	140	59	96
TULUKSAK	166	128	77.1	64	57	43	77	7	114	26	95
TYONEK	140	107	76.4	45	50	43	50	9	86	21	73
VENETIE	92	78	84.7	23	46	45	27	17	52	19	50
ABSENTEE ALL QUESTION BALLOT		516		300	168	195	285	111	369	178	290
TOTAL DISTRICT 24	5556	4368	78.6	2336	1692	1654	2414	671	3518	1081	2860
AKIACHAK	704	193	27.4	30	145	23	152	1	174	5	170
AKIAK	126	108	85.7	39	56	30	68	2	96	20	73
ATMAUTLUAK	184	131	71.2	45	36	63	68	5	126	13	114
BETHEL NO. 1	554	376	67.8	192	132	117	209	34	297	75	234
BETHEL NO. 2	954	680	71.2	340	243	187	301	66	535	151	425
BETHEL NO. 3	465	322	69.2	189	94	182	182	32	256	54	216
CHEFORNAK	125	100	80.0	54	42	39	66	13	83	15	76
EEL	144	125	85.6	50	50	33	66	10	106	1	95
GOODNEWS BAY	197	196	99.5	160	10	19	19	1	32	1	32
KIPISGLUK	197	173	87.8	80	109	11	11	4	150	19	150
KONGIGANAK	131	111	84.7	35	70	35	77	3	104	8	98
KNETHLUK	258	207	80.2	164	96	78	123	7	195	39	159

PAGE NUMBER	022.00007	REGISTERED VOTERS	VOTES CAST	TURNOUT	STATE OWNERSHIP OF BALLOT MEASURE NO. 5	FEDERAL LAND AGAINST	BALLOT MEASURE NO. 6	OF ABORTIONS AGAINST	BALLOT MEASURE NO. 7	OF FISH/GAME AGAINST	BALLOT MEASURE NO. 8	STATE CAPITAL
					FOR		FOR		FOR		FOR	NO
KWIGILLINGOK	120	103	85.8	31	65	34	62	7	92	15	84	
MEKORYUK	111	94	84.6	39	42	33	46	14	67	7	71	
NAPAKIAK	162	142	87.6	54	63	41	76	7	126	13	111	
NAPASKIAK	86	59	62.7	22	32	22	32	7	47	6	48	
NEWOK	95	71	74.7	20	38	19	48	7	61	7	61	
NIGHTMUTE	63	55	88.8	31	22	39	16	3	43	3	52	
NUNAPITCHUK	188	157	83.5	25	130	27	128	5	150	6	149	
QUINHAGAK	265	235	88.6	101	123	84	137	22	200	22	196	
TOKSOOK BAY	189	166	82.5	52	101	100	55	3	153	11	140	
TUNTULIAK	139	110	79.1	45	59	41	63	2	101	17	85	
TUNUNAK	189	164	86.7	83	75	30	129	12	146	11	124	
ABSENTEE ALL QUESTION BALLOT		194		116	107	75	66	26	154	32	124	
TOTAL DISTRICT 25	5251	4330	82.5	1979	2132	1458	2655	361	3846	636	3428	
ADAK	551	200	36.2	142	37	83	92	62	119	75	100	
AKUTAN	62	43	69.3	26	12	11	26	7	31	4	33	
ALEKNAGIK	53	62	66.6	27	10	23	24	8	42	11	39	
ATKA	53	47	80.7	28	1	12	32	2	41	4	39	
CLAPK POINT	62	32	51.6	21	8	17	12	8	22	7	21	
COLD BAY	118	118	66.2	81	22	48	55	36	69	56	47	
DILLINGHAM	918	563	61.3	359	166	226	309	103	442	141	385	
ECEGIK-PILOT POINT	104	39	37.5	26	10	22	11	10	25	15	20	
EKWOK	48	39	81.2	16	20	19	21	6	28	8	22	
ELTANNA-NEWHALEN	150	106	70.6	52	35	40	53	23	69	30	57	
KING COVE	152	96	60.7	61	35	72	47	56	88	22	66	
KING SALMON	252	162	64.2	106	55	22	70	34	51	43	43	
KOKHANOK-IGIUGIG	108	63	58.3	36	20	22	44	4	51	6	64	
KOLIGANEK	96	85	88.5	33	50	14	55	4	71	7	64	
LEVELOCK	67	44	65.6	24	15	25	15	7	35	9	35	
MANOKOTAK	155	126	81.2	61	54	42	69	5	107	9	99	
KAKNEK	309	202	65.3	119	64	70	115	32	158	95	90	
NEW STUYAHOK	160	142	88.7	61	72	46	86	13	122	10	118	
NIKOLSKI	38	26	68.4	13	10	11	13	2	23	2	22	
NONALTON	167	82	49.1	46	28	40	34	17	58	21	46	
OSOR BAY	77	32	41.6	15	16	21	10	8	23	14	17	
PORT HEIDEN	74	53	71.6	24	19	18	29	8	40	18	23	
SAND POINT	380	190	50.0	31	41	65	108	53	171	18	124	
SOUTH KAKNEK	85	64	75.2	34	24	22	33	10	51	7	40	
ST. GEORGE ISLAND	86	59	68.8	19	26	17	30	8	46	17	44	
ST. PAUL ISLAND	307	178	57.9	15	52	87	90	46	131	25	141	
TAGIAK	260	179	68.8	3	79	72	101	20	154	38	133	
UNALASKA	706	405	51.5	9	82	139	248	36	299	62	314	
ABSENTEE ALL QUESTION BALLOT		580		304	135	231	274	158	364	174	326	
TOTAL DISTRICT 26	5754	4017	69.8	2532	1220	1610	2171	872	2983	1053	2652	
AKHIOK	53	42	79.2	23	11	9	25	5	29	9	25	
CAPE CHINIAK	62	62	74.6	28	21	18	30	9	40	11	38	
CHIGNIKS	143	44	30.7	29	10	14	26	9	30	4	34	
FLATS	853	445	52.1	314	116	172	261	215	21	166	252	
IVANOF-PERRYVILLE	65	13	15.2	10	2	4	8	4	7	3	9	
KARLUK	44	35	76.0	27	8	12	2	5	30	6	29	
KODIAK NO. 1	1005	658	65.2	461	130	253	373	283	343	221	401	
KODIAK NO. 2	873	538	61.6	351	119	175	300	174	300	150	313	
KODIAK NO. 3	850	557	65.5	391	128	210	313	214	312	182	332	
LARSEN BAY	91	58	63.7	32	19	24	28	4	51	8	43	
MISSION ROAD	1091	685	62.7	490	162	229	434	301	362	234	417	
OLD HARBOR	167	117	70.0	62	48	44	67	20	91	15	91	
OUZINKIE	125	109	84.4	49	44	38	54	15	78	9	82	
PORT LIONS	217	105	48.3	59	32	45	44	13	78	19	68	
ABSENTEE ALL QUESTION BALLOT		553		416	103	217	305	216	303	180	340	
TOTAL DISTRICT 27	5650	4021	71.0	2864	977	1504	2382	1527	2366	1264	2554	
**** TOTALS ****	266224	193358	74.9	137633	50791	77822	112995	79679	111770	91049	102083	

PAGE NUMBER 023.00001

	REGISTERED VOTERS	VOTES CAST	TURNOUT	SUPREME COURT	ROBERT G. CONNOR	YES	NO													
CLOVER PASS	389	248	63.7	153	62															
HYDER	81	36	42.8	19	14															
KETCHIKAN NO. 1	444	261	58.7	152	55															
KETCHIKAN NO. 2	896	525	58.5	297	124															
KETCHIKAN NO. 3	555	325	58.5	206	60															
KETCHIKAN NO. 4	492	268	62.0	177	47															
KETCHIKAN NO. 5	458	282	61.5	176	63															
KETCHIKAN NO. 6	515	340	66.0	226	60															
KETCHIKAN NO. 7	811	514	59.6	343	90															
KETCHIKAN NO. 8	765	595	68.7	357	122															
KUPREANOF	622	32	51.0	22	4															
MTLAKATLA	639	428	66.9	24	130															
MEYERS CHUCK	126	31	24.6	15	11															
MOUNTAIN POINT	402	243	60.4	150	57															
MUD BAY	654	481	73.5	290	107															
PENNOCK-GRAVINA	116	45	59.4	45	15															
PETERSBURG NO. 1	157	535	62.4	327	134															
PETERSBURG NO. 2	794	560	70.5	323	132															
SAXMAN	735	478	65.0	306	106															
SCOW BAY	314	212	67.5	127	46															
WACKER	210	128	58.7	79	39															
WARD COVE	329	214	65.0	145	41															
WRANGELL NO. 1	475	352	74.1	187	109															
WRANGELL NO. 2	98	663	67.1	366	221															
ABSENTEE ALL		1241		729	288															
QUESTION BALLOT				199	70															
<b>TOTAL DISTRICT 1</b>	<b>12207</b>	<b>9061</b>	<b>74.2</b>	<b>5664</b>	<b>2201</b>															
ANGOOD	425	237	55.7	144	80															
CHILKAT	178	112	62.9	70	30															
COFFMAN COVE	83	46	55.4	24	16															
CORDOVA	1172	665	56.7	383	174															
CRAIG	577	273	47.3	151	70															
EYAK	238	137	57.5	58	50															
GUSTAVUS	172	90	52.3	63	11															
HAINES HIGHWAY	179	96	53.6	50	28															
HAINES NO. 1	426	293	68.7	174	77															
HAINES NO. 2	258	193	64.7	112	46															
HYDABURG	271	165	60.8	147	51															
KAKE	411	268	65.2	147	69															
KASAAN	61	22	36.0	12	4															
KLAWOCK	368	237	64.4	114	53															
KLUKWAN	87	66	75.8	27	35															
LABOUCHERE BAY	62	37	59.6	17	13															
MALASPINA	81	50	61.7	21	11															
NAUKATI	48	19	39.5	7	3															
PENINSULA	203	114	56.1	66	36															
POINT BAKER	107	59	55.1	29	26															
POINT ALICE	53	41	77.3	25	4															
SKAGWAY	638	372	58.3	244	92															
THORNE BAY	235	143	63.4	85	49															
WHALE PASS	63	47	68.1	23	18															
YAKUTAT	314	193	61.4	116	47															
ABSENTEE ALL		891		496	247															
QUESTION BALLOT				99	56															
<b>TOTAL DISTRICT 2</b>	<b>6756</b>	<b>4872</b>	<b>72.1</b>	<b>2851</b>	<b>1396</b>															
ELFIN COVE	51	27	52.9	12	12															
HALIBUT POINT	1383	1037	74.9	585	330															
HOONAH	596	362	60.7	196	120															
JAMESTOWN BAY	690	463	67.1	245	155															
MT. EDGE-CUMBE	401	244	60.8	167	61															
PELICAN	226	123	54.4	79	34															
PORT ALEXANDER	100	47	47.0	25	4															
SITKA NO. 1	503	277	55.0	134	92															
SITKA NO. 2	751	553	73.6	337	146															
SITKA NO. 3	920	664	72.1	384	201															
SITKA NO. 4	737	492	66.7	276	158															
TENAKEE	192	85	44.2	44	24															
ABSENTEE ALL		795		458	193															
QUESTION BALLOT				90	37															
<b>TOTAL DISTRICT 3</b>	<b>6550</b>	<b>5169</b>	<b>78.9</b>	<b>3032</b>	<b>1567</b>															
AUKE BAY	770	523	67.9	330	120															
BROTHERHOOD BRIDGE	1161	891	76.7	611	170															
DOUGLAS NO. 1	633	443	74.7	393	101															
DOUGLAS NO. 2	535	375	69.5	254	70															
FRITZ COVE	740	533	72.0	319	116															
JUNEAU NO. 1	402	298	74.1	145	66															
JUNEAU NO. 2	522	381	65.4	255	62															
JUNEAU NO. 3	565	376	66.5	217	84															
JUNEAU NO. 4	525	357	67.4	222	73															
JUNEAU NO. 5	436	286	65.5	159	91															
JUNEAU NO. 6	575	393	68.3	261	71															
JUNEAU NO. 7	926	575	62.0	362	112															
JUNEAU NO. 8	750	489	65.2	304	122															
JUNEAU AIRPORT	958	733	73.4	450	156															
LEMON CREEK	1286	909	70.6	547	136															
LOWER MENDENHALL NO. 1	1088	835	76.7	499	205															
LOWER MENDENHALL NO. 2	1018	721	70.8	462	166															
LYNN CANAL	515	443	71.5	270	110															







PAGE NUMBER 023.00005

REGISTERED VOTERS	VOTES CAST	TURNOUT	SUPREME COURT	ROGER G. CUNNOR	YES	NO
-------------------	------------	---------	---------------	-----------------	-----	----

EELSON-HOUSE CREEK	1307	620	47.4	399	163	
NORTH POLE	525	343	65.3	187	122	
PLACK	1581	1132	71.6	620	359	
RICHARDSON	570	365	64.0	177	148	
SALCHA	506	324	64.0	168	121	
ABSENTEE ALL	476			239	165	
ABSENTEE SW / JUDICIAL		7		3	3	
QUESTION BALLOT				36	45	
QUESTION STATEWIDE				6	9	
QUESTION SW AND SENATE				2	2	
QUESTION SW / JUDICIAL				32	33	
TOTAL DISTRICT 18	7008	4987	71.2	2708	1780	
CENTRAL	136	60	44.1	13	29	
CHATANIKA	82	34	41.4	13	16	
CIRCLE	73	44	60.2	24	9	
ESTER	503	329	65.4	187	77	
FORT MAINWRIGHT	1368	467	34.1	281	136	
FOX	378	258	68.2	108	94	
GOLDSTREAM	979	603	61.5	317	154	
LIVENGOOD	78	40	51.2	19	18	
STEELE CREEK-GILMORE TR.	1306	1004	76.8	487	288	
STEESE EAST	975	643	65.6	353	204	
STEESE WEST	1410	1075	76.2	580	289	
TWO RIVERS	502	335	66.7	176	116	
ABSENTEE ALL		693		325	203	
ABSENTEE STATEWIDE					1	
ABSENTEE SW AND SENATE		14		5	1	
ABSENTEE SW / JUDICIAL				3		
QUESTION BALLOT				50	41	
QUESTION STATEWIDE				11	10	
QUESTION SW AND SENATE				49	36	
QUESTION SW / JUDICIAL				17	19	
TOTAL DISTRICT 19	7794	5611	72.0	3026	1748	
AIRPORT	445	264	59.3	128	86	
AURORA	1325	878	66.3	459	289	
BIG BEND	570	327	57.4	205	99	
FAIRBANKS NO. 1	707	491	69.4	202	194	
FAIRBANKS NO. 2	1158	666	57.5	359	160	
FAIRBANKS NO. 3	1175	648	55.1	359	207	
FAIRBANKS NO. 4	1134	737	64.9	434	259	
FAIRBANKS NO. 5	1477	1024	69.3	583	189	
FAIRBANKS NO. 6	1026	608	59.2	303	24	
FAIRBANKS NO. 7	1357	787	57.9	389	27	
FAIRBANKS NO. 8	1087	780	71.7	389	10	
FAIRBANKS NO. 9	1380	893	64.7	460	266	
FAIRBANKS PIONEER HOME	57	48	84.2	10	0	
LEMETA	1291	769	59.5	396	394	
ABSENTEE ALL		1220		616	394	
ABSENTEE STATEWIDE		8			3	
ABSENTEE SW AND SENATE		14		5	1	
ABSENTEE SW / JUDICIAL		3		2		
QUESTION BALLOT				151	101	
QUESTION STATEWIDE				10	16	
QUESTION SW AND SENATE				81	58	
QUESTION SW / JUDICIAL				48	33	
TOTAL DISTRICT 20	14189	10125	71.4	5516	3296	
CHENA	2212	1469	66.4	806	392	
FARMERS LOOP	947	678	71.5	371	170	
GETS	1206	801	66.4	419	212	
PIK	485	287	59.1	149	96	
SHY	868	585	67.4	314	195	
UNIVERSITY CAMPUS	1387	1121	81.1	560	322	
UNIVERSITY HILLS	746	533	71.4	297	147	
ABSENTEE ALL		628		346	147	
ABSENTEE STATEWIDE		2		1	1	
ABSENTEE SW AND SENATE		8		4	1	
ABSENTEE SW / JUDICIAL		2		1		
QUESTION BALLOT				100	49	
QUESTION STATEWIDE				15	5	
QUESTION SW AND SENATE				65	38	
QUESTION SW / JUDICIAL				11	11	
TOTAL DISTRICT 21	7945	6114	77.0	3461	1603	
ANGLER	138	121	87.6	70	25	
ANAKTUVUK PASS	289	91	31.4	61	14	
ATGASUK	101	52	51.0	50	22	
BARROW	1126	733	65.0	356	242	
BROWERVILLE	130	135	103.8	53	22	
BUCKLAND	124	96	77.4	65	19	
DEERING	78	70	89.7	40	20	
KAKTOVIK	143	91	63.6	54	27	
KIANA	151	159	105.2	79	57	
KIVALLINA	134	119	88.7	80	32	
KORUK	136	29	21.3	14	4	
KOTZEBUE	1245	884	71.0	485	251	
NOATAK	165	159	96.3	86	47	
NOORVIK	252	210	83.3	108	63	
NUQSUT	149	93	62.4	40	31	
POINT HOPE	302	162	53.6	96	51	





PAGE NUMBER 024.00001	REGISTERED VOTERS	VOTES CAST	TURNOUT	DISTRICT COURT JUDGE 1	HENRY KEENE JR	YES	NO
CLOVER PASS	389	248	63.7	183	49		
HYDER	84	26	31.0	9	22		
KETCHIKAN NO. 1	444	281	63.3	178	24		
KETCHIKAN NO. 2	896	525	58.5	373	58		
KETCHIKAN NO. 3	559	325	58.1	248	56		
KETCHIKAN NO. 4	432	268	62.0	202	45		
KETCHIKAN NO. 5	556	282	50.5	234	60		
KETCHIKAN NO. 6	515	340	66.0	271	42		
KETCHIKAN NO. 7	861	514	59.6	375	92		
KETCHIKAN NO. 8	865	595	68.7	431	116		
KUPREANOF	62	32	51.6	21	5		
METLAKATLA	535	428	66.9	299	95		
MEYERS CHUCK	125	31	24.6	19	9		
MOUNTAIN POINT	402	243	60.4	177	52		
MUD BAY	654	481	73.5	322	97		
PERINOCK-GRAVINA	116	69	59.4	42	12		
PETERSBURG NO. 1	857	535	62.4	355	109		
PETERSBURG NO. 2	754	560	70.5	377	97		
SAXMAN	735	478	65.0	359	100		
SCUM BAY	314	212	67.5	137	39		
WACKER	213	128	60.1	93	29		
WA-O COVE	325	214	65.8	165	38		
WRANGELL NO. 1	475	352	74.1	229	75		
WRANGELL NO. 2	587	663	67.1	452	155		
ABSENTEE ALL QUESTION BALLOT		1241		827	269		
TOTAL DISTRICT 1	12207	9061	74.2	5549	1867		
ANGON	425	237	55.7	150	70		
CHILKAT	178	112	62.9	71	27		
COFFMAN COVE	83	40	48.2	36	5		
CORDOVA	1172	665	56.7				
CRAIG	577	273	47.3	173	64		
EYAK	238	137	57.5				
GUSTAVUS	172	90	52.3	67	12		
HAINES HIGHWAY	175	96	54.6	56	21		
HAINES NO. 1	426	293	68.7	185	61		
HAINES NO. 2	258	193	74.8	122	33		
HYDABURG	271	165	60.8	91	67		
KARE	411	268	65.2	174	93		
KASAAK	61	22	36.0	16	3		
KLAMUCK	368	237	64.4	134	47		
KLUKWAN	87	66	75.8	33	25		
LABOUCHERE BAY	62	37	59.6	23	6		
MALASPINA	61	50	81.9	21	9		
NAUKATI	48	19	39.5	9	3		
PENINSULA	203	114	56.1	68	37		
POINT BAKER	107	59	54.9	29	25		
PORT ALICE	52	41	77.3	29	1		
SKAGWAY	638	428	67.0	276	62		
THORNE BAY	232	149	64.2	100	39		
WHALE PASS	69	47	68.1	29	12		
YAKUTAT	314	193	61.4	131	31		
ABSENTEE ALL QUESTION BALLOT		851		447	174		
TOTAL DISTRICT 2	6756	4872	72.1	2554	914		
ELFIN COVE	51	21	41.2	18	6		
HALIBUT POINT	1383	103	7.5	650	270		
HODINAN	556	2	0.4	210	100		
JAMESTOWN BAY	650	40	6.2	255	131		
MT. EDGECLIFFE	401	244	60.8	174	52		
PFLICAN	226	123	54.4	84	26		
PORT ALEXANDER	160	67	42.0	21	10		
SITKA NO. 1	503	277	55.0	158	70		
SITKA NO. 2	751	553	73.6	366	119		
SITKA NO. 3	920	664	72.1	450	156		
SITKA NO. 4	737	452	61.2	308	118		
TENAKEE	152	85	55.9	49	18		
ABSENTEE ALL QUESTION BALLOT		755		481	157		
TOTAL DISTRICT 3	6550	4169	63.6	3286	1261		
AUKE BAY	770	523	67.9	351	98		
PROTHEROOD BRIDGE	114	89	77.7	64	13		
DOUGLAS NO. 1	63	47	74.6	31	8		
DOUGLAS NO. 2	535	375	69.9	249	68		
FRITZ COVE	740	533	72.0	325	104		
JUNEAU NO. 1	402	258	64.1	143	64		
JUNEAU NO. 2	522	381	72.8	250	57		
JUNEAU NO. 3	565	376	66.5	219	75		
JUNEAU NO. 4	525	357	67.8	221	64		
JUNEAU NO. 5	436	286	65.5	169	79		
JUNEAU NO. 6	575	353	61.3	261	69		
JUNEAU NO. 7	926	575	62.0	379	88		
JUNEAU NO. 8	720	489	67.9	322	99		
JUNEAU AIRPORT	558	333	59.5	472	128		
LEMON CREEK	1286	509	39.6	585	153		
LOWER Mendenhall NO. 1	1088	835	76.7	550	157		
LOWER Mendenhall NO. 2	1018	721	70.8	494	139		
LYNN CANAL	615	443	71.9	286	88		
NORTH DOUGLAS	713	575	80.6	310	108		
SALMON CREEK	323	216	66.8	139	41		

PAGE NUMBER 024.00002	REGISTERED VOTERS	VOTES CAST	TURNOUT	DISTRICT COURT JUDICIAL	HENRY C KEENE JR YES	NO												
SHEEP CREEK	144	94	65.9	58	21													
SWITZER CREEK	931	666	74.7	446	134													
UPPER MENDENHALL NO. 1	1365	957	70.1	675	173													
UPPER MENDENHALL NO. 2	970	743	76.5	515	144													
ABSENTEE ALL		3051		1967	541													
QUESTION BALLOT				237	91													
QUESTION STATEWIDE																		
TOTAL DISTRICT 4	18063	15857	87.8	10568	3045													
**** TOTALS ****	43576	34959	80.2	22957	7087													

STATE OF ALASKA - GENERAL ELECTION NOVEMBER 2, 1982 - JUDICIAL

PAGE NUMBER 025-00001	REGISTERS VOTES	CAST	TURNOUT	S J BUCKALEW J N		S K R L S J O H N S T O N E		M I L T O N M S O U T E R		E L A I N E N A N D R E W S		J O H N H O S S H A P D I L L I	
				YES	NO	YES	NO	YES	NO	YES	NO	YES	NO
ANCHOR	425	237	55.7										
CHILKAT	173	112	64.7										
COFFMAN COVE	153	46	30.1										
CORODVA	1172	665	56.7	409	156	359	171	353	176	403	138	408	163
CRAIG	577	273	47.3										
EYAK	238	137	57.5	34	45	53	51	55	45	82	29	74	40
GUSTAVUS	172	90	52.3										
HAINES HIGHWAY	175	96	54.8										
HAINES NO. 1	426	253	59.4										
HAINES NO. 2	258	153	59.3										
HYDABURG	271	165	60.8										
KAKE	411	268	65.2										
KASAKN	61	22	36.0										
KLAWOCK	368	237	64.4										
KLUKWAN	87	66	75.8										
LABOUCHERE BAY	62	37	59.6										
MALASPINA	81	50	61.7										
NAUKATI	48	19	39.5										
PENINSULA	203	114	56.1										
POINT BAKER	107	54	50.4										
PORT ALICE	53	41	77.3										
SKAGWAY	618	372	60.2										
THORNE BAY	236	149	63.1										
WHALE PASS	65	37	56.9										
YAKUTAT	314	193	61.4										
ABSENTEE ALL QUESTION BALLOT		891		91	30	72	44	75	37	92	28	58	28
TOTAL DISTRICT 2	6756	4872	72.1	574	239	495	273	501	266	590	194	593	238
ANCHOR POINT	97	557	57.7	265	148	233	167	243	156	299	112	255	142
DIAMOND RIDGE	443	96	21.7	159	39	149	34	146	40	169	26	150	30
ENGLISH BAY	69	57	82.6	35	19	34	20	28	26	33	23	34	22
FRITZ CREEK	841	544	64.6	304	122	239	164	273	129	307	109	269	127
HOMER NO. 1	615	390	63.4	247	72	227	90	240	69	260	54	226	77
HOMER NO. 2	1058	704	66.6	374	132	320	163	346	133	378	110	348	122
KALIFONSKY	1315	854	64.9	375	132	357	152	350	134	404	188	363	135
KENAI NO. 1	1088	741	68.1	336	128	280	119	306	108	363	109	336	106
KENAI NO. 2	97	681	70.7	331	124	287	119	301	108	355	101	330	104
KENAI NO. 3	558	373	66.8	206	79	177	61	185	61	213	85	194	69
NIKISKI	385	243	63.1	114	44	101	41	97	41	109	41	103	38
PORT GRAM	108	65	60.1	37	28	101	81	41	27	41	27	38	24
RIDGEWAY	1071	776	72.4	370	117	326	114	344	119	403	137	348	128
SALMATHOF	448	304	67.8	129	46	117	44	119	44	141	50	121	44
SELMOVIA	414	195	47.1	104	46	93	50	94	55	110	39	92	52
SOLOUTNA NO. 1	728	537	73.7	266	157	235	182	251	166	288	130	262	156
SOLOUTNA NO. 2	753	540	71.7	284	156	252	184	259	172	300	132	266	168
STELLING	913	634	69.4	264	183	228	167	227	162	284	104	252	172
TUSTUMENA	651	441	67.7	182	103	167	87	170	82	219	147	176	179
ABSENTEE ALL QUESTION BALLOT		1639		619	408	523	263	553	260	627	363	575	303
TOTAL DISTRICT 5	13422	10626	79.2	5190	3243	4530	3675	4771	3412	5520	2766	4932	3221
BEAR CREEK	463	298	64.3	159	41	130	106	142	85	165	69	145	81
COOPER LANDING	253	124	49.0	55	21	45	44	46	46	59	35	53	36
HOPK	146	67	45.9	30	22	23	28	24	22	30	22	25	23
MOLSE PASS	719	131	18.3	64	48	60	54	57	55	68	44	56	56
NIKISKI NO. 1	938	622	66.3	267	147	239	163	246	153	299	105	250	145
NIKISKI NO. 2	627	411	65.5	172	179	148	192	146	186	191	150	150	184
SEWARD NO. 1	836	516	61.7	263	144	224	167	233	158	280	118	254	134
SEWARD NO. 2	375	246	65.6	114	71	95	84	108	72	128	57	104	76
VALDEZ NO. 1	510	357	70.0	184	97	155	106	167	104	195	79	168	163
VALDEZ NO. 2	805	478	59.3	248	117	223	123	234	115	268	85	269	157
VALDEZ NO. 3	771	426	55.2	230	131	217	134	223	135	237	104	227	165
WHITTIER	270	106	39.3	49	33	39	37	41	37	51	25	47	31
ABSENTEE ALL QUESTION BALLOT		719		319	184	277	144	284	148	341	186	314	174
TOTAL DISTRICT 6	6216	4509	72.5	2225	1470	1941	1633	2009	1554	2408	1215	2125	1621
ANCHORAGE NO. 20	614	380	61.8	187	101	156	127	168	108	209	85	175	99
ANCHORAGE NO. 21	184	135	73.3	46	53	39	59	35	51	52	44	38	55
ANCHORAGE NO. 22	1845	1304	70.6	612	451	504	544	544	477	654	389	538	458
ANCHORAGE NO. 23	1404	555	39.5	458	347	384	413	418	373	521	275	431	351
ANCHORAGE NO. 24	1410	1008	71.5	495	333	410	411	455	350	522	297	466	335
ANCHORAGE NO. 25	1041	776	74.5	365	262	310	310	335	276	411	208	352	257
ABSENTEE ALL QUESTION BALLOT		450		184	141	184	162	202	145	232	114	199	139
QUESTION STATEWIDE		19		4	4	2	2	3	3	2	2	3	3
QUESTION SW AND SENATE				4	3	4	3	3	4	4	3	5	2
QUESTION SW / JUDICIAL				53	39	48	41	51	36	59	31	44	39
TOTAL DISTRICT 7	6458	5018	77.2	2476	1765	2671	2109	2244	1666	2708	1464	2304	1770
ANCHORAGE NO. 40	1357	1010	74.4	504	314	417	389	469	327	533	282	471	327
ANCHORAGE NO. 41	1453	1127	77.5	548	385	447	475	505	398	604	326	512	390
ANCHORAGE NO. 42	680	520	76.4	240	176	200	203	229	175	268	138	226	170
ANCHORAGE NO. 43	1157	858	74.3	438	292	332	357	400	284	471	228	396	267
ANCHORAGE NO. 44	958	707	73.9	379	219	301	278	321	238	381	197	312	239
ANCHORAGE NO. 45	838	635	75.7	329	195	260	240	283	214	347	167	280	223
ANCHORAGE NO. 46	754	542	71.9	340	207	283	242	283	222	262	178	260	203
ANCHORAGE NO. 47	1832	1252	68.3	544	454	483	490	497	461	591	384	490	403
ANCHORAGE NO. 48	1328	959	72.2	390	328	311	394	367	341	421	294	386	320
ANCHORAGE NO. 49	1054	764	72.5	333	238	263	298	298	261	352	216	296	256

PAGE NUMBER 025.00002

	REGISTERED VOTERS	VOTES CAST	TURNOUT	SUPERIOR COURT JUDICIAL		KARL J. HUNTSINGER SUPERIOR COURT JUDICIAL		MILITON M. SOUTER SUPERIOR COURT JUDICIAL		ELAINE M. ANDREWS DISTRICT COURT JUDICIAL		JOHN G. GESSHARD DISTRICT COURT JUDICIAL	
				YES	NO	YES	NO	YES	NO	YES	NO	YES	NO
ANCHORAGE NO. 50	1558	1089	69.9	549	344	431	444	483	382	585	292	523	337
ABSENTEE ALL		844		385	272	326	307	353	280	415	226	373	256
ABSENTEE STATEWIDE		4											
ABSENTEE SW / JUDICIAL		19		5	7	4	8	3	10	5	7	2	3
QUESTION BALLOT				84	62	75	64	73	60	93	49	93	57
QUESTION STATEWIDE													
QUESTION SW AND SENATE				5	20	8	16	11	14	10	14	10	14
QUESTION SW / JUDICIAL				90	91	81	91	93	81	104	67	86	91
TOTAL DISTRICT 8	13125	10250	78.1	5053	3590	4134	4317	4614	3748	5445	3058	4672	3609
ANCHORAGE NO. 60	1328	857	64.5	403	290	317	356	353	212	441	238	353	309
ANCHORAGE NO. 61	1256	855	68.0	400	278	329	340	376	287	441	237	324	269
ANCHORAGE NO. 62	1027	721	70.2	362	228	305	288	322	257	394	173	338	249
ANCHORAGE NO. 63	1080	708	65.5	387	224	326	276	360	235	410	193	372	215
ANCHORAGE NO. 64	1545	979	63.2	465	330	389	392	432	340	524	269	434	320
ANCHORAGE NO. 65	1689	1127	66.7	376	376	472	460	533	378	635	305	559	349
ANCHORAGE NO. 66	1302	858	65.8	432	276	360	326	381	293	466	230	380	283
ANCHORAGE NO. 67	1071	765	71.4	423	223	352	285	366	258	438	194	377	240
ANCHORAGE NO. 68	583	443	75.9	205	124	155	169	180	136	211	109	121	131
ANCHORAGE NO. 69	1002	682	68.0	331	239	278	273	298	241	370	181	294	237
ABSENTEE ALL		796		401	215	338	260	353	236	416	179	372	208
ABSENTEE STATEWIDE													
ABSENTEE SW / JUDICIAL		22		8	10	8	9	7	11	7	10	7	7
QUESTION BALLOT				55	39	49	45	47	43	62	31	52	40
QUESTION STATEWIDE													
QUESTION SW AND SENATE				21	11	16	14	18	11	20	9	16	13
QUESTION SW / JUDICIAL				78	39	68	49	65	43	86	27	70	33
TOTAL DISTRICT 9	11927	8822	74.0	4544	2895	3764	3542	4091	3081	4921	2395	4151	2903
ANCHORAGE NO. 80	1256	824	65.6	404	267	329	331	361	288	424	232	378	270
ANCHORAGE NO. 81	1765	1244	70.3	591	414	514	476	541	436	665	327	547	414
ANCHORAGE NO. 82	1220	836	68.5	438	281	346	335	374	300	448	250	391	230
ANCHORAGE NO. 83	977	485	49.6	239	161	210	181	215	171	250	120	224	157
ANCHORAGE NO. 84	871	516	59.2	209	130	187	188	188	175	241	127	193	165
ANCHORAGE NO. 85	1335	884	66.2	430	295	362	355	385	308	456	246	373	307
ANCHORAGE NO. 86	1507	1025	68.0	500	286	462	374	505	322	565	273	497	315
ANCHORAGE NO. 87	1225	834	67.8	455	255	322	357	375	288	459	224	386	262
ANCHORAGE NO. 88	1234	810	65.6	364	256	329	285	325	272	422	195	329	262
ANCHORAGE NO. 89	1407	829	58.9	421	235	334	303	379	243	439	205	368	257
ABSENTEE ALL		1106		539	289	466	319	440	301	551	254	49	275
ABSENTEE STATEWIDE		4											
ABSENTEE SW AND SENATE		6		4	2	2	3	2	3	3	1	1	2
ABSENTEE SW / JUDICIAL		17		10	3	7	8	12	2	13	1	11	3
QUESTION BALLOT				49	37	34	48	38	44	51	31	43	36
QUESTION STATEWIDE													
QUESTION SW AND SENATE				24	9	18	15	24	7	26	5	21	10
QUESTION SW / JUDICIAL				98	80	99	81	50	82	119	58	98	74
TOTAL DISTRICT 10	12805	9396	73.4	4826	3042	4020	3659	4292	3242	5134	2554	4356	3085
ANCHORAGE NO. 100	1086	725	66.7	343	241	283	279	307	249	360	198	306	237
ANCHORAGE NO. 101	865	565	65.4	270	205	238	221	239	228	290	177	241	215
ANCHORAGE NO. 102	1058	666	62.9	308	243	264	265	272	256	335	195	292	229
ANCHORAGE NO. 103	1293	805	62.2	345	273	304	305	335	294	380	227	327	270
ANCHORAGE NO. 104	1623	952	58.6	451	296	394	349	409	318	483	254	410	313
ANCHORAGE NO. 105	1011	617	61.0	264	184	245	220	266	197	323	148	270	198
ANCHORAGE NO. 106	1488	956	64.3	322	189	192	204	198	197	257	110	310	173
ANCHORAGE NO. 107	1155	703	60.8	325	238	264	289	280	263	357	184	306	240
ANCHORAGE NO. 108	868	649	74.7	308	197	238	255	237	197	344	148	292	190
ANCHORAGE NO. 109	945	683	72.1	355	184	310	255	338	216	399	158	336	202
ANCHORAGE NO. 110	767	546	71.1	290	156	213	220	248	171	285	143	250	163
ANCHORAGE NO. 111	1127	771	68.4	408	194	318	286	351	233	402	199	345	232
ABSENTEE ALL		945		447	248	378	297	393	256	453	209	390	247
ABSENTEE STATEWIDE		13											
ABSENTEE SW AND SENATE		6		3	1	3	1	3	1	3	1	2	1
ABSENTEE SW / JUDICIAL		17		9	6	8	5	9	6	11	4	11	6
QUESTION BALLOT				61	42	48	58	47	52	67	34	51	45
QUESTION STATEWIDE													
QUESTION SW AND SENATE				15	12	16	12	11	14	15	11	15	10
QUESTION SW / JUDICIAL				106	79	93	87	61	87	115	66	90	31
TOTAL DISTRICT 11	12588	9201	73.1	4600	2993	3816	3600	4042	3235	4899	2502	4145	3046
ANCHORAGE NO. 120	1846	1240	67.1	739	305	577	457	642	350	744	251	624	357
ANCHORAGE NO. 121	1533	1009	65.8	547	262	404	377	475	283	562	225	484	263
ANCHORAGE NO. 122	1633	1016	61.9	438	268	397	292	405	271	503	157	413	250
ANCHORAGE NO. 123	1352	908	66.9	468	245	381	310	413	273	516	154	455	259
ANCHORAGE NO. 124	1476	1033	69.9	545	321	441	339	489	277	545	202	512	327
ANCHORAGE NO. 125	1482	911	61.4	499	304	448	403	489	347	546	202	476	327
ANCHORAGE NO. 126	1940	1042	53.7	471	304	393	354	458	311	523	246	423	265
ANCHORAGE NO. 127	1621	738	45.5	367	214	317	254	322	229	400	180	338	230
ANCHORAGE NO. 128	1300	761	58.5	367	240	285	310	324	266	415	192	346	241
ABSENTEE ALL		971		497	232	387	259	424	241	506	187	428	243
ABSENTEE STATEWIDE		12											
ABSENTEE SW AND SENATE		3		3	1	3	1	3	1	3	1	3	1
ABSENTEE SW / JUDICIAL		14		6	4	6	5	7	3	9	2	7	4
QUESTION BALLOT				77	55	64	58	64	57	90	37	67	31
QUESTION STATEWIDE													
QUESTION SW AND SENATE				23	10	18	17	18	14	26	11	19	14
QUESTION SW / JUDICIAL				82	59	80	54	75	54	93	46	81	33
TOTAL DISTRICT 12	14253	9650	67.7	5133	2779	4175	3525	4549	2976	5520	2427	4665	2713
ANCHORAGE NO. 140	1052	646	61.4	303	186	236	247	269	208	324	148	232	171



PAGE NUMBER 025.00004	REGISTERED VOTERS	VOTES CAST	TURNOUT	SUPERIOR COURT JUDGE		KARLS JOHNSTONE SUPERIOR COURT JUDGE		MILTON M SOUTER SUPERIOR COURT JUDGE		ELAINE M ANDREWS DISTRICT COURT JUDGE		JOHN BOGSHARD DISTRICT COURT JUDGE	
				YES	NO	YES	NO	YES	NO	YES	NO	YES	NO
EAGLE	173	102	58.9										
GAKONA	195	129	66.1	52	44	41	52	45	46	58	36	59	37
GLENNALLEN	605	355	58.7	172	132	165	132	169	131	191	113	175	130
HEALY	327	221	67.6										
KENNY LAKE	503	229	45.5	114	82	91	97	98	94	113	79	98	97
LAKEVIEW	46	43	93.5										
MENASTA	46	38	82.6	20	11	16	13	14	16	10	10	16	14
NENANA	566	340	60.1										
NORTHWAY	150	124	82.6										
PAXSON	54	41	75.9	13	15	11	15	10	17	14	14	10	13
TANACROSS	81	70	86.4										
TETLIN	75	58	77.3										
TOK	560	369	65.8										
ABSENTEE ALL QUESTION BALLOT		874		158	94	130	121	142	109	160	91	139	112
				26	34	26	34	22	36	31	31	25	37
TOTAL DISTRICT 17	6714	4918	73.2	655	503	560	566	581	548	696	446	611	540
ALATNA	111	87	78.3										
ANIAK	249	143	57.4										
ANVIK	61	43	70.4										
ARCTIC VILLAGE	69	60	86.9										
BEAVER	54	33	61.1										
BETTLES	126	43	34.1										
CHALKYITSIK	50	36	72.0										
CHUATHHALUK	75	67	89.4										
CROOKED CREEK	69	39	56.5										
FORTUNA LODGE	125	97	77.6										
FORT YUKON	405	240	59.2										
GALENA	353	232	65.7										
GRAYLING	111	77	69.4										
HOLY CROSS	145	136	93.8										
HUGHES	62	33	53.2										
HUSLIA	118	103	87.3										
KALSKAG	55	65	118.2										
KAITAG	120	92	77.5										
KOYUKUK	74	55	74.3										
LOWER KALSKAG	151	123	81.4										
MANLEY HUT SPRINGS	133	62	46.6										
MCGRATH	323	184	56.9										
MINTO	117	84	71.7										
MOUNTAIN VILLAGE	271	224	82.6										
NIKOLAI	98	42	42.7										
NULATO	178	148	83.1										
PILOT STATION	121	97	80.2										
PITKAS POINT	41	38	92.7										
RAMPART	40	25	62.5										
RUEY	137	72	52.5										
RUSSIAN MISSION	92	80	86.9										
SAGELUK	52	66	127.0										
SLEETHUTE	174	48	27.5										
ST. MARYS	261	198	75.8										
STEVENS VILLAGE	64	47	73.4										
TAKOTNA	85	54	63.5										
TANANA	285	178	62.1										
TULOKSAK	166	128	77.1										
TWOMEK	140	107	76.4										
VENETIE	92	78	84.8										
ABSENTEE ALL QUESTION BALLOT		516		69	21	66	25	68	23	72	19	67	24
				6	4	6	4	6	4	7	3	7	3
				6	4	7	3	5	5	4	3	6	4
TOTAL DISTRICT 24	5556	4368	78.0	81	29	79	32	79	32	85	25	40	31
ADAK	551	200	36.2	102	48	101	50	99	51	123	28	111	36
AKUTAN	62	43	69.3	28	8	29	8	23	11	28	9	24	13
ALEKNAGIK	93	62	66.6	27	16	19	22	18	23	15	18	20	14
ATKA	53	37	69.8	25	17	25	15	21	19	11	28	17	14
CLARKS POINT	62	32	51.6	24	14	34	17	15	27	24	11	23	17
COLD BAY	178	118	66.3	30	34	57	34	15	33	61	25	61	25
ILLINGHAM	918	563	61.3	328	132	299	147	287	150	345	96	288	148
EGEGIK-PILOT POINT	104	39	37.5	18	12	20	11	16	13	21	8	18	12
EKWOK	48	39	81.2	21	12	17	11	19	14	26	8	30	11
ILIAMNA-NEWHALEN	158	106	67.0	53	27	54	30	55	25	62	10	51	30
KING COVE	15	96	640.0	61	15	50	50	54	15	65	10	55	18
KING SALMON	252	162	64.2	87	47	70	26	70	61	44	44	75	53
KOKHANOK-IGIUGIG	108	63	58.3	36	17	26	22	28	22	33	20	27	24
KOLIGANEK	96	85	88.5	34	37	44	44	35	37	41	32	29	42
LEVELOCK	67	44	65.7	27	7	25	25	23	11	29	5	27	7
MANOKOTAK	155	126	81.3	54	34	63	44	55	50	75	38	54	56
NAKNEK	309	202	65.4	115	54	98	57	55	69	112	52	95	65
NEW STUYAHOK	160	142	88.8	74	47	62	44	58	68	92	37	97	70
NIKOLSKI	167	82	49.1	17	14	14	14	14	14	14	14	14	14
NONDALTON	167	82	49.1	17	14	14	14	14	14	14	14	14	14
PEDRO BAY	74	32	43.2	25	6	22	2	20	2	23	2	21	10
PORT HEIDEN	41	33	80.5	25	17	24	16	17	21	25	14	22	16
SAND POINT	380	150	39.5	120	31	108	37	111	33	125	31	133	34
SOUTH NAKNEK	85	64	75.3	33	24	28	26	25	28	35	20	24	30
ST. GEORGE ISLAND	86	59	68.6	31	25	30	30	29	27	30	27	29	28
ST. PAUL ISLAND	307	178	58.0	115	46	110	51	111	47	129	35	111	51
TODIA	456	179	39.2	99	85	90	72	87	75	122	43	85	77
UNALASKA	766	405	52.9	226	120	208	134	210	96	238	70	212	92
ABSENTEE ALL QUESTION BALLOT		580		299	120	278	134	271	142	312	111	273	140
				64	27	59	39	61	31	67	23	52	37
TOTAL DISTRICT 26	5754	4017	69.8	2278	1083	2069	1235	2043	1230	2455	976	2062	1211

PAGE NUMBER 025,00015	REGISTERED VOTERS	VOTES CAST	TURNOUT	S J BUCKALEW JURY	S JURY	SUPERIOR COURT JUDGE	KARL JOHNSTONE	SUPERIOR COURT JUDGE	MILTON M SCOTTER	SUPERIOR COURT JUDGE	ELAINE M ANDREWS	JUDITH B COUSHARD	
				YES	NO	YES	NO	YES	NO	YES	NO	YES	NO
AKHIOK	53	42	79.2	22	12	19	15	21	13	26	8	22	12
CAPE CHINIAK	83	62	74.6	23	7	29	10	35	6	37	2	35	5
CHIGNIKS	143	46	32.1	26	10	31	31	37	12	32	7	30	9
FLATS	853	445	52.1	275	88	239	10	257	57	308	59	265	86
IVANOF-PEERYVILLE	85	13	15.2	9	3	10	2	10	1	10	2	5	3
KARLUK	46	35	76.0	28	7	30	16	25	10	31	4	29	7
KODIAK NO. 1	1009	658	65.2	408	137	366	161	425	128	429	111	376	192
KODIAK NO. 2	87	538	61.6	279	95	246	105	297	90	258	68	256	96
KODIAK NO. 3	850	557	65.5	340	107	277	146	337	101	357	80	317	115
LAKEN BAY	91	58	63.7	31	21	37	27	33	17	37	15	25	7
MISSION ROAD	1091	685	62.7	415	144	372	174	427	147	447	120	391	161
OLY HARBOUR	187	117	62.6	56	41	67	40	70	36	76	29	58	48
OUZINKIE	125	105	84.4	61	26	60	2	65	21	69	16	55	28
PORT LIONS	217	105	48.3	62	15	55	21	55	25	66	13	59	19
ABSENTEE ALL				119	103	280	118	319	64	344	66	303	100
QUESTION BALLOT		555		74	30	70	28	75	27	78	24	64	31
TOTAL DISTRICT 27	5650	4021	71.0	2451	848	2179	980	2498	826	2645	624	2284	896
*** TOTALS ***	76650	129924	73.5	59172	35644	50109	46342	53827	41653	64094	32907	54945	39990

PAGE NUMBER 026.00001	REGISTERED VOTERS	VOTES CAST	TURNOUT	JOSEPH J. BERRER		BEVERLY W. CULPER		JAMES C. HOKKINDAY		HARPER A. TUCKER		VIGGIL V. WOODS	
				DISTRICT COURT JUDGE	YES	NO	DISTRICT COURT JUDGE	YES	NO	DISTRICT COURT JUDGE	YES	NO	DISTRICT COURT JUDGE
ANCHOR	425	237	55.7										
CHILKAT	178	112	62.9										
COFFMAN COVE	63	46	55.4										
COFOVA	1172	665	56.7	262	273	376	157	368	157	345	160	239	293
CRAIG	577	273	47.3										
EVA	238	137	57.5	18	67	67	41	66	39	53	52	33	71
GUST YUS	172	90	52.3										
HAIN HIGHWAY	176	96	54.6										
HAIN NO. 1	422	253	60.0										
HAINES NO. 2	258	153	59.3										
HYDABURG	271	165	60.8										
KAKE	411	268	65.2										
KASAAK	61	22	36.0										
KLADOCK	368	237	64.4										
KLUKWAN	87	60	68.9										
LABOUCHERE BAY	62	37	59.6										
MALASPINA	81	50	61.7										
NADKATI	48	19	39.5										
PENINSULA	203	114	56.1										
POINT BAKEP	107	59	54.9										
PORT ALICE	53	41	77.3										
SKAGWAY	638	372	58.3										
THORNE BAY	233	149	63.4										
WHALE PASS	65	47	72.3										
YAKUTAT	314	193	61.4										
ABSENTEE ALL QUESTION BALLOT		891		62	56	90	29	80	38	77	41	66	53
				14	5	12	6	11	7	12	6	10	8
TOTAL DISTRICT 2	6756	4872	72.1	376	401	545	233	525	241	437	279	348	425
ANCHOR POINT	913	557	60.7	194	210	265	138	345	144	243	157	173	234
DIAMOND RIDGE	442	306	69.0	69	97	158	37	208	46	145	43	77	112
ENGLISH BAY	65	57	87.6	28	27	37	20	33	21	43	32	32	24
FRITZ CREEK	841	544	64.6	177	226	254	112	340	145	232	140	157	247
HOMER NO. 1	619	350	56.5	185	129	254	69	304	73	226	80	163	144
HOMER NO. 2	1088	704	64.7	258	220	361	126	476	137	338	135	216	262
KALIFONSKY	1315	854	64.9	287	448	387	342	471	291	359	362	263	465
KENAI NO. 1	1088	741	68.1	239	307	340	207	393	188	305	238	206	329
KENAI NO. 2	972	661	67.9	242	306	333	206	372	199	301	240	220	327
KENAI NO. 3	558	370	66.3	144	156	201	96	225	92	183	110	141	153
NINILCHIK	388	243	62.6	89	95	109	77	119	77	104	74	84	103
PORT GRAHAM	108	65	60.1	33	30	39	25	45	17	40	24	31	32
RODEMAY	1071	776	72.4	260	381	367	272	437	243	337	300	239	409
SALAMATOF	448	309	68.8	92	150	126	116	141	111	103	133	87	153
SDOOWIA	414	195	47.1	70	74	108	44	124	44	93	51	65	93
SDOOTNA NO. 1	728	537	73.7	203	212	269	153	314	128	246	171	183	231
SDOOTNA NO. 2	753	540	71.7	205	230	289	147	305	150	240	192	188	245
STERLING	913	634	69.4	197	325	272	260	312	233	241	281	170	358
TUSTUMENA	691	441	63.8	135	220	216	152	213	156	168	184	131	216
ABSENTEE ALL QUESTION BALLOT		1639		505	476	596	380	708	404	544	423	477	439
				154	147	193	107	203	133	177	120	138	156
TOTAL DISTRICT 5	13422	10626	79.2	3788	4466	5202	3081	6050	3035	4691	3441	3441	4755
BEAR CREEK	463	298	64.3	109	124	150	83	157	77	134	62	95	126
COOPER LANDING	253	124	48.9	34	60	51	39	60	33	45	47	31	63
HOPE	149	77	51.6	24	33	25	23	28	20	21	24	23	26
MOOSE PASS	219	131	59.8	49	61	57	57	73	41	56	56	42	71
NIKISKI NO. 1	938	622	66.3	207	296	266	232	310	205	240	253	189	305
NIKISKI NO. 2	627	411	65.5	117	221	167	171	195	143	144	107	112	225
SEWARD NO. 1	836	516	61.7	205	183	256	136	265	128	233	155	180	210
SEWARD NO. 2	375	246	65.6	73	112	109	74	118	61	97	83	66	114
VALDEZ NO. 1	510	357	70.0	141	134	188	85	166	100	158	109	117	154
VALDEZ NO. 2	805	478	59.3	199	151	245	106	252	57	229	116	183	165
VALDEZ NO. 3	771	426	55.2	182	168	244	112	225	126	213	137	178	173
WHITTIER	270	104	38.5	25	51	31	31	38	38	42	36	49	49
ABSENTEE ALL QUESTION BALLOT		719		260	264	319	208	322	211	290	231	236	252
				55	54	72	38	72	39	62	45	56	70
TOTAL DISTRICT 6	6216	4509	72.5	1648	1923	2197	1396	2292	1319	1964	1576	1539	2060
ANCHORAGE NO. 20	614	380	61.8	123	157	201	87	175	96	165	112	122	150
ANCHORAGE NO. 21	186	135	72.3	28	69	55	41	44	50	40	50	27	72
ANCHORAGE NO. 22	184	1304	70.6	387	629	612	445	578	437	506	516	380	672
ANCHORAGE NO. 23	1404	955	68.0	320	479	493	310	438	344	387	365	284	503
ANCHORAGE NO. 24	1410	1008	71.4	353	457	507	313	472	326	425	376	335	475
ANCHORAGE NO. 25	1041	776	74.5	260	352	373	251	312	254	335	276	245	367
ABSENTEE ALL QUESTION BALLOT		450		174	172	213	137	208	125	203	140	146	201
QUESTION STATEWIDE		10		2	2	3	3	3	4	3	4	3	4
QUESTION SW / JUDICIAL				33	31	36	28	31	31	32	29	29	34
QUESTION SW AND SENATE				6	1	4	3	6	2	6	1	1	3
QUESTION SW / JUDICIAL				45	43	55	34	48	37	44	44	35	51
TOTAL DISTRICT 7	6458	5018	77.1	1731	2421	2556	1655	2355	1712	2142	1957	1595	2533
ANCHORAGE NO. 40	1367	1010	73.9	342	474	517	302	686	309	431	368	313	504
ANCHORAGE NO. 41	1483	1127	75.9	358	574	561	362	736	377	444	437	321	526
ANCHORAGE NO. 42	680	520	76.4	167	260	253	159	234	165	207	190	142	256
ANCHORAGE NO. 43	1167	858	73.6	271	430	457	251	411	262	373	325	248	444
ANCHORAGE NO. 44	958	707	73.9	226	344	367	207	333	219	276	295	198	365
ANCHORAGE NO. 45	838	635	75.7	205	304	326	190	304	200	270	238	144	318
ANCHORAGE NO. 46	754	542	71.9	169	264	249	190	220	207	200	232	149	290
ANCHORAGE NO. 47	1832	1252	68.3	435	549	566	421	519	439	470	487	359	637
ANCHORAGE NO. 48	1328	859	64.6	289	429	410	216	375	222	364	359	260	434
ANCHORAGE NO. 49	1094	704	64.3	260	394	338	233	292	261	276	280	231	42

PAGE NUMBER 026.00002	REGISTERED VOTERS	VOTES CAST	TURNOUT	JOSEPH J. BREWER		BEVERLY W. CUTLER		JAMES C. HORNADAY		WARREN A. TUCKER		YRISILD VOCHOSKA	
				DISTRICT COURT JUDGE	YES	NO	DISTRICT COURT JUDGE	YES	NO	DISTRICT COURT JUDGE	YES	NO	DISTRICT COURT JUDGE
ANCHORAGE NO. 50	1556	1069	69.9	384	499	553	335	512	340	450	413	364	509
ABSENTEE ALL		844		299	345	406	250	348	241	360	279	270	371
ABSENTEE STATEWIDE		4											
ABSENTEE SW / JUDICIAL		19		4	7	5	7	5	7	1	11	4	2
QUESTION BALLOT				71	73	93	53	87	51	81	59	60	83
QUESTION STATEWIDE													
QUESTION SW AND SENATE				3	22	8	14	9	14	7	16	5	18
QUESTION SW / JUDICIAL				86	87	106	67	83	84	84	87	83	91
TOTAL DISTRICT 8	13125	10250	78.1	3540	4976	5215	3365	4803	3515	4274	4066	3202	5250
ANCHORAGE NO. 60	1326	857	64.5	294	382	411	268	384	278	351	319	275	402
ANCHORAGE NO. 61	1296	855	65.9	283	389	425	252	394	265	352	307	240	417
ANCHORAGE NO. 62	1027	721	70.2	259	331	367	222	340	234	307	270	226	361
ANCHORAGE NO. 63	1064	708	65.5	256	340	398	211	372	217	337	254	231	372
ANCHORAGE NO. 64	1544	979	63.2	354	432	491	273	441	325	400	366	347	431
ANCHORAGE NO. 65	1684	1127	66.7	453	481	624	324	481	357	512	407	400	530
ANCHORAGE NO. 66	1392	858	65.8	316	370	460	247	399	276	358	318	303	391
ANCHORAGE NO. 67	1071	765	71.4	299	340	414	223	389	232	346	272	256	377
ANCHORAGE NO. 68	583	443	75.9	134	188	218	109	191	125	174	141	125	194
ANCHORAGE NO. 69	1002	682	68.0	233	318	331	217	294	240	274	259	218	317
ABSENTEE ALL		796		321	281	400	199	462	205	356	227	219	295
ABSENTEE STATEWIDE		9											
ABSENTEE SW / JUDICIAL		22		9	9	9	8	9	8	8	9	7	10
QUESTION BALLOT				52	41	65	32	51	37	49	42	44	47
QUESTION STATEWIDE													
QUESTION SW AND SENATE				19	12	21	9	17	11	16	13	16	14
QUESTION SW / JUDICIAL				69	46	78	36	76	33	75	37	62	48
TOTAL DISTRICT 9	11927	8822	74.0	3351	3966	4710	2640	4397	2843	3915	3241	3053	4130
ANCHORAGE NO. 80	1256	824	65.6	296	359	422	230	381	270	342	308	284	348
ANCHORAGE NO. 81	1769	1244	70.3	403	582	633	364	578	392	525	445	393	511
ANCHORAGE NO. 82	1220	836	68.5	340	359	437	253	405	268	359	317	305	318
ANCHORAGE NO. 83	977	485	49.6	182	206	249	141	226	150	220	168	174	214
ANCHORAGE NO. 84	871	516	59.2	180	200	223	149	192	175	196	174	158	214
ANCHORAGE NO. 85	1338	884	66.2	325	389	466	250	399	288	370	320	285	419
ANCHORAGE NO. 86	1507	1025	68.0	394	449	569	289	514	299	481	342	416	466
ANCHORAGE NO. 87	1229	834	67.8	310	369	447	248	375	282	354	313	277	379
ANCHORAGE NO. 88	1234	810	65.6	292	389	439	214	400	264	330	279	273	340
ANCHORAGE NO. 89	1407	829	58.9	307	338	433	214	380	243	366	280	288	314
ABSENTEE ALL		1106		448	357	550	251	495	278	492	285	412	375
ABSENTEE STATEWIDE		4											
ABSENTEE SW AND SENATE		6		3	1	2	2	2	2	2	2	2	2
ABSENTEE SW / JUDICIAL		17		11	4	15	5	9	5	11	4	8	7
QUESTION BALLOT				46	37	51	30	41	38	38	43	35	47
QUESTION STATEWIDE													
QUESTION SW AND SENATE				20	12	23	7	20	11	23	5	17	14
QUESTION SW / JUDICIAL				92	82	116	61	97	76	103	71	83	112
TOTAL DISTRICT 10	12005	9396	71.4	3639	4062	5054	2693	4453	3039	4212	3328	3368	4210
ANCHORAGE NO. 100	1086	729	66.7	254	312	358	203	309	237	302	249	235	331
ANCHORAGE NO. 101	863	565	65.4	204	260	281	183	248	211	225	225	185	279
ANCHORAGE NO. 102	1058	666	62.9	256	283	322	219	282	237	267	262	217	320
ANCHORAGE NO. 103	1293	805	62.2	253	325	384	229	338	262	305	293	253	355
ANCHORAGE NO. 104	1623	952	58.6	355	374	484	264	408	312	416	309	334	396
ANCHORAGE NO. 105	1011	617	61.0	211	267	314	161	233	176	233	224	194	274
ANCHORAGE NO. 106	788	566	71.8	171	222	264	147	209	179	191	202	165	234
ANCHORAGE NO. 107	1155	703	60.8	257	302	366	194	310	232	285	260	224	324
ANCHORAGE NO. 108	868	649	74.7	227	276	331	168	291	184	284	203	147	296
ANCHORAGE NO. 109	949	683	71.9	229	324	408	164	353	185	326	268	238	315
ANCHORAGE NO. 110	767	546	71.1	173	254	288	162	256	161	329	188	171	254
ANCHORAGE NO. 111	1127	771	68.4	282	313	415	192	358	228	321	248	265	333
ABSENTEE ALL		945		345	329	452	231	398	242	379	268	340	323
ABSENTEE STATEWIDE		13											
ABSENTEE SW AND SENATE		5		3	1	3	3	4	3	3	1	2	1
ABSENTEE SW / JUDICIAL		17		7	8	9	6	10	4	9	6	7	7
QUESTION BALLOT				43	56	64	30	42	53	47	47	44	55
QUESTION STATEWIDE													
QUESTION SW AND SENATE				14	12	17	10	17	9	14	12	12	14
QUESTION SW / JUDICIAL				96	81	114	68	95	80	99	77	83	94
TOTAL DISTRICT 11	12588	9201	73.1	3430	4005	4854	2698	4205	2955	3956	3305	3164	4213
ANCHORAGE NO. 120	1846	1240	67.1	479	524	737	285	635	338	595	389	454	550
ANCHORAGE NO. 121	1503	1009	67.1	368	421	577	222	470	283	444	315	367	419
ANCHORAGE NO. 122	1650	1016	60.1	335	365	401	224	399	269	405	269	333	355
ANCHORAGE NO. 123	1355	900	64.5	351	357	515	194	438	251	408	277	337	365
ANCHORAGE NO. 124	1476	1033	69.9	393	464	560	302	512	326	472	369	354	491
ANCHORAGE NO. 125	1482	911	61.4	379	368	519	224	474	255	436	295	355	386
ANCHORAGE NO. 126	1940	1042	53.7	395	355	519	250	423	256	424	310	396	354
ANCHORAGE NO. 127	1621	738	45.5	302	249	403	187	356	210	322	247	290	283
ANCHORAGE NO. 128	1300	761	58.5	287	216	413	201	336	248	321	267	287	308
ABSENTEE ALL		971		390	302	505	192	423	230	432	233	380	302
ABSENTEE STATEWIDE		12											
ABSENTEE SW AND SENATE		3		3	3	3	3	3	3	3	3	3	5
ABSENTEE SW / JUDICIAL		14		63	61	84	45	64	51	65	54	59	62
QUESTION BALLOT													
QUESTION STATEWIDE													
QUESTION SW AND SENATE				16	17	25	8	21	12	20	13	16	13
QUESTION SW / JUDICIAL				74	62	89	49	77	54	80	51	69	64
TOTAL DISTRICT 12	14258	9650	67.7	3832	3880	5438	2389	4638	2826	4433	3093	3705	3965
ANCHORAGE NO. 140	1092	646	59.1	220	263	317	172	275	202	313	224	196	284



STATE OF ALASKA - GENERAL ELECTION NOVEMBER 2, 1982 - JUDICIAL

PAGE NUMBER 026.00004	REGISTERED VOTERS	VOTES CAST	TURNOUT	DISTRICT COURT JONES		DISTRICT COURT JONES	BENEFIT COURT JONES		DISTRICT COURT JONES	JAMES C HORNADAY		DISTRICT COURT JONES	WARREN A TUCKER		DISTRICT COURT JONES	VIRGIL D VOCHOSKA	
				YES	NO		YES	NO		YES	NO		YES	NO		YES	NO
EAGLE	173	102	58.9														
GAKONA	155	129	83.2	35	57		51	43		50	41		46	46		39	52
GLENMALLEN	609	395	64.8	128	171		180	117		174	124		145	150		110	190
HEALY	327	221	67.5				101	87		107	83		84	104		63	127
KENNY LAKE	505	229	44.9	69	122												
LAKEVIEW	46	36	78.2														
MENTASTA	58	43	74.1	18	14		17	13		15	15		23	7		16	15
NEENANA	556	340	61.1														
NORTHWAY	150	124	82.6														
PAKSON	54	41	75.9	6	22		8	19		15	12		10	17		6	22
TANACROSS	75	70	86.4														
TETLIN	560	349	77.3														
TOK		874	65.8														
ABSENTEE ALL QUESTION BALLOT				115	131		156	94		149	96		141	108		111	136
				25	36		28	32		24	38		25	35		25	36
TOTAL DISTRICT 17	6714	4918	73.2	461	668		638	495		623	499		556	564		443	687
ALATNA	111	87	78.3														
ANIAK	249	143	57.4														
ARVIK	61	43	70.4														
ARCTIC VILLAGE	69	60	86.9														
BEAVER	54	33	61.1														
BETTLES	126	43	34.1														
CHALKYITSIK	50	36	72.0														
CHATHAMALUK	67	67	100.0														
CROOKED CREEK	65	39	59.5														
FORTUNA LEDGE	129	97	75.1														
FORT YUKON	405	240	59.2														
GALENA	353	252	71.3														
GRAYLING	111	77	69.3														
HOLY CROSS	165	136	82.4														
HUGHES	53	53	100.0														
HUSLIA	118	103	87.2														
KALSAG	99	65	65.6														
KALTAG	120	93	77.5														
KOYUKUK	74	64	86.4														
LOWER KALSAG	151	123	81.4														
MANLEY HOT SPRINGS	133	62	46.6														
MCCRATH	322	184	56.9														
MIKTO	117	84	71.7														
MOUNTAIN VILLAGE	271	224	82.6														
NIKOLAI	58	42	72.4														
NULTO	178	148	83.1														
PILOT STATION	162	121	74.7														
PITKAS POINT	41	38	92.6														
RAMPART	40	29	72.5														
RUEB	137	72	52.5														
RUSSIAN MISSION	92	80	86.9														
SHAGLUK	52	66	127.0														
SLEETMUTE	174	48	27.5														
ST. MARYS	261	198	75.8														
STEVENS VILLAGE	64	47	73.4														
TAKOTNA	85	54	63.5														
TANANA	285	178	62.4														
TULUKSAK	166	128	77.1														
TYONEK	140	107	76.4	65	24		71	21		70	21		66	26		65	26
VENETIE	92	75	81.7														
ABSENTEE ALL QUESTION BALLOT		516		5	5		6	4		7	2		6	4		6	4
				3	3		6	2		2	2		7	3		3	3
TOTAL DISTRICT 24	5556	4360	78.6	77	32		83	29		84	25		79	33		78	33
ADAK	551	200	36.2	113	35		120	29		115	35		112	35		111	39
AKUTAN	62	43	69.3														
ALEKNAGIK	93	62	66.6														
ATKA	53	47	88.7														
CLARKS POINT	62	32	51.6														
COLD BAY	178	118	66.2														
DILLINGHAM	918	563	61.3	276	163		322	194		300	138		305	136		269	173
EGGIEK-PILOT POINT	104	39	37.5														
EKWIK	48	19	39.6														
ILLIANNA-NEWHALEN	150	104	69.3														
KING COVE	158	96	60.7														
KING SALMON	252	162	64.2														
KOKHANCK-IGIUGIG	108	63	58.3														
KOLIGANEK	96	89	92.7														
LEVELOCK	67	44	65.6														
MANOKOTAK	155	126	81.2														
NAKNEK	309	202	65.3														
NEW STUYAHOK	160	142	88.7														
NIKOLSKI	36	26	72.2														
NONDALTON	187	117	62.5														
PEDRO BAY	67	32	47.9														
POPT HEIDEN	74	53	71.6														
SALID POINT	380	150	39.5														
SOUTH NAKNEK	85	64	75.2														
ST. GEORGE ISLAND	86	59	68.6														
ST. PAUL ISLAND	307	178	57.9	113	48		119	47		114	47		111	51		118	43
TONGIAK	260	179	68.8														
UNALASKA	786	405	51.5														
ABSENTEE ALL QUESTION BALLOT		580		196	111		233	170		219	142		213	137		183	124
				254	160		291	202		268	182		277	194		237	181
				66	26		64	28		54	28		64	27		65	25
TOTAL DISTRICT 26	5754	4017	69.8	2019	1273		2245	1041		2135	1137		2159	1113		1970	1329

STATE OF ALASKA - GENERAL ELECTION NOVEMBER 2, 1962 - JUDICIAL

PAGE NUMBER 026.00005

	REGISTERED VOTERS	VOTES CAST	TURNOUT	JOSEPH J. BREWSTER			BEVERLY W. CUTLER			JAMES C. HORNADAY			MARRINA TUCKER			VIRGIL D. VOCHOSKA	
				YES	NO		YES	NO		YES	NO		YES	NO			
AKHTOK	53	42	79.2	22	12		23	11		16	16		19	15		23	11
CAPE CHINTIAK	88	62	70.6	26	13		32	6		36	4		28	11		23	8
CHIGNIK	14	44	30.7	28	11		32	11		31	8		33	16		30	18
FLATS	855	445	52.1	206	144		271	89		269	82		240	113		193	165
IVANOF-PERRYVILLE	46	19	41.3	9	2		10	2		9	3		6	3		4	7
KARLUK	100	65	65.2	28	10		32	3		38	7		30	5		28	27
KODIAK NO. 1	873	558	63.9	283	243		386	148		387	133		354	167		263	274
KODIAK NO. 2	873	538	61.6	202	152		282	84		261	91		243	113		189	193
KODIAK NO. 3	950	557	58.7	230	203		317	119		327	107		294	134		209	267
LARSEN BAY	91	58	63.7	28	22		34	17		31	18		30	20		30	30
MISSION ROAD	1091	685	62.7	268	246		410	146		400	142		362	186		260	304
OLD HARBOR	167	117	70.0	65	41		73	34		58	46		76	30		61	44
CUZINKIE	126	109	84.4	62	23		66	20		64	21		59	27		52	24
PORT LION	217	105	48.3	53	25		60	19		56	22		61	21		52	26
ABSENTEE		553		250	149		329	84		305	100		294	136		234	158
QUESTION BALLOT				59	38		67	31		65	37		66	30		61	32
TOTAL DISTRICT 27	5650	4021	71.0	1844	1334		2429	819		2341	832		2198	990		1746	1546
**** TOTALS ****	76690	29924	73.5	44007	52701		61406	36070		57365	38568		51892	43248		40685	55513

PAGE NUMBER 027.00001	REGISTERED VOTERS	VOTES CAST	TURNOUT	HUGH H. CUNNELLY		HERSHEL CRUTCHFIELD		JANE F. KAUVAR	
				YES	NO	YES	NO	YES	NO
ANDERTON	237	159	67.0	97	49	91	55	89	55
BIG DELTA	1330	737	55.4	506	164	513	165	465	188
CANTWELL	113	79	68.0	41	18	38	18	27	31
CHICKEN	176	83	46.0	10	8	9	10	8	11
CHRISTOCHINA	188	132	70.2	75	31	72	32	67	38
CLEAR	238	151	63.4						
COPPER CENTER	617	362	58.6	235	74	246	77	227	82
DELTA JUNCTION	243	154	63.4	65	16	62	17	64	17
DENALI PARK	52	67	72.0	38	15	42	15	25	22
DOT LAKE	173	102	58.9	53	24	49	24	43	31
EAGLE	195	129	66.1						
GAKONA	605	355	58.7						
GLENNALLEN	327	221	67.6	141	58	126	70	130	68
HEALY	569	229	40.2	23	2	15	9	14	10
KENNY LAKE	46	36	78.3						
LAKEVIEW	56	43	76.8						
MENASTA	556	340	61.1	197	96	177	113	130	116
NEMANA	150	124	82.7	63	29	59	33	59	34
NORTHWAY	54	41	75.9						
PAXSON	81	70	86.4	41	19	40	20	29	31
TANACROSS	75	58	77.3	22	11	28	25	25	30
TETLIN	560	369	65.9	214	95	211	95	185	122
TOK		874		309	131	314	131	287	149
ABSENTEE ALL QUESTION BALLOT				59	33	58	33	56	33
TOTAL DISTRICT 17	6714	4918	73.2	2189	893	2150	942	1984	1068
BADGER NO. 1	1078	733	67.9	452	195	407	221	428	207
BADGER NO. 2	1437	887	61.8	547	282	495	315	508	306
BIFLSON-MOOSE CREEK	1307	820	62.8	446	116	412	147	415	146
NORTH POLE	529	343	64.8	224	83	213	93	206	105
BLACK	1581	1132	71.6	689	296	638	337	613	375
RICHARDSON	570	365	64.0	200	127	180	141	178	149
SALCHA	506	324	64.0	183	113	174	109	176	115
ABSENTEE ALL QUESTION SW / JUDICIAL		476		278	130	271	135	259	148
QUESTION BALLOT		7		3	3	2	4	3	3
QUESTION STATEWIDE				49	33	47	33	51	31
QUESTION SW AND SENATE				1	3	3	1	4	4
QUESTION SW / JUDICIAL				40	25	38	26	36	28
TOTAL DISTRICT 18	7000	4987	71.2	3112	1405	2880	1562	2877	1613
CENTRAL	136	60	44.1	21	23	20	21	15	23
CHATANUKA	82	34	41.6	15	14	15	14	12	17
CITICLE	73	44	60.2	22	9	22	9	24	8
ESTER	503	329	65.4	208	66	187	73	203	68
FORT WAINWRIGHT	1368	867	63.1	330	84	305	105	305	104
FOX	978	258	26.4	125	82	112	68	120	85
GOLDFEAK	978	603	61.7	363	121	323	148	367	124
LIVNGOOD	78	40	51.0	21	17	27	21	16	14
STEELE CREEK-GILMORE TR.	1306	1004	76.9	577	239	516	267	559	249
STEESE EAST	979	643	65.6	404	162	358	201	367	193
STEESE WEST	1410	1075	76.2	669	221	587	274	616	264
TWO RIVERS	502	335	66.7	203	91	188	99	176	118
ABSENTEE ALL QUESTION STATEWIDE		699		379	159	333	184	363	175
ABSENTEE SW AND SENATE		2						8	4
ABSENTEE SW / JUDICIAL		14		10	2	6	6	2	2
QUESTION BALLOT		4		2	3	3	3	6	34
QUESTION STATEWIDE				66	35	63	36	66	34
QUESTION SW AND SENATE				56	31	52	33	57	31
QUESTION SW / JUDICIAL				21	15	16	15	19	17
TOTAL DISTRICT 19	7794	5611	72.0	3490	1373	3133	1586	3308	1532
AIRPORT	445	264	59.3	152	70	135	81	154	69
AIRORA	1325	878	66.2	518	240	462	267	466	287
BIG BEND	570	327	57.3	181	92	179	84	183	84
FAIRBANKS NO. 1	707	451	63.7	258	126	230	119	237	148
FAIRBANKS NO. 2	1158	666	57.5	370	166	343	168	356	167
FAIRBANKS NO. 3	1126	646	57.4	321	123	397	128	388	157
FAIRBANKS NO. 4	1124	737	65.6	488	168	442	157	460	190
FAIRBANKS NO. 5	1477	1024	69.3	660	210	597	235	598	251
FAIRBANKS NO. 6	1026	608	59.2	354	143	342	138	348	143
FAIRBANKS NO. 7	1357	787	57.9	435	202	401	216	428	203
FAIRBANKS NO. 8	1087	780	71.7	456	191	413	212	424	214
FAIRBANKS NO. 9	1380	853	61.8	545	219	491	252	487	268
FAIRBANKS PIONEER HOME	57	48	84.2	21	6	11	10	15	9
LEHETA	1291	769	59.5	471	189	420	224	433	227
ABSENTEE ALL QUESTION STATEWIDE		1220			319	666	329	682	326
ABSENTEE SW AND SENATE		8						8	1
ABSENTEE SW / JUDICIAL		14		6	3	6	3	8	3
QUESTION BALLOT		3		3	3	3	3	3	3
QUESTION STATEWIDE				167	92	160	85	165	89
QUESTION SW AND SENATE				52	51	86	53	92	50
QUESTION SW / JUDICIAL				51	32	53	28	50	29
TOTAL DISTRICT 20	14169	10125	71.4	6371	2642	5837	2852	5977	2910
CHENA	2212	1469	66.4	905	330	871	334	916	326
FARMERS LOOP	947	678	71.5	426	132	391	147	392	166
GEIST	1204	801	66.4	483	163	451	157	457	190
PIKE	485	287	59.1	170	84	157	84	166	84

PAGE NUMBER 027.00002

	REGISTERED VOTERS	VOTES CAST	TURNOUT	MUGH CONNELLY		HERSHEL CRUTCHFIELD		JANE KAUVAR	
				DISTRICT COURT JUDGE	YES	NO	DISTRICT COURT JUDGE	YES	NO
SHANLY UNIVERSITY CAMPUS	968	585	60.4	352	152	314	177	335	175
UNIVERSITY HILLS	1381	1121	81.1	594	139	561	162	603	136
ABSENTEE ALL	746	533	71.4	334	102	308	110	333	100
ABSENTEE STATEWIDE		628		361	133	329	150	369	128
ABSENTEE SW AND SENATE		2		5	2	4	3	5	2
ABSENTEE SW / JUDICIAL		2			2		1		1
QUESTION BALLOT		196		110	42	102	45	117	36
QUESTION STATEWIDE		29							
QUESTION SW AND SENATE		137		73	31	64	34	72	28
QUESTION SW / JUDICIAL		25		17	5	11	10	15	6
<b>TOTAL DISTRICT 21</b>	<b>7945</b>	<b>6114</b>	<b>77.0</b>	<b>3830</b>	<b>1317</b>	<b>3559</b>	<b>1442</b>	<b>3780</b>	<b>1378</b>
ALATNA	111	87	78.3	53	31	58	27	62	23
ANIAK	249	163	65.4	108	38	102	40	105	37
ARCTIC VILLAGE	61	43	70.6	30	18	27	13	34	14
BEAVER	65	60	92.3	30	19	19	10	26	13
BETTLER	126	43	34.1	29	7	26	10	13	23
CHALTSIK	50	36	72.0	20	12	19	18	20	11
CHUALUK	75	67	89.3	31	24	29	27	33	24
CROOKED CREEK	69	39	56.5	22	13	17	18	24	12
FORTUNA LEGE	129	97	75.1						
FORT YUKON	405	240	59.2	137	58	135	52	131	63
GALENA	354	252	71.3	159	55	147	61	152	57
GRAYLING	111	77	69.3	42	26	40	28	43	25
HOLY CROSS	165	136	82.4	74	32	63	37	71	33
HUGHES	53	33	62.3	35	11	29	17	38	11
HUSTIA	138	103	74.6	47	17	40	18	41	18
KALSAG	95	66	69.5	42	16	42	18	46	24
KALTAG	120	92	76.7	47	24	40	28	46	20
KOYUKUK	74	55	74.3	31	17	27	14	27	14
LOWER KALSAG	151	123	81.4	85	26	76	34	87	23
MANLEY HOT SPINGS	133	102	76.6	31	20	34	17	30	21
MCGRATH	323	184	57.0	100	37	90	49	97	44
MINTO	117	84	71.7	42	28	38	32	44	26
MOUNTAIN VILLAGE	271	224	82.6						
NIKOLAI	58	42	72.4	27	8	24	10	21	13
NULATO	178	148	83.1	104	18	99	27	109	19
PILOT STATION	162	121	74.7						
PITKAS POINT	41	38	92.6						
RAMPART	40	29	72.5	10	11	14	7	11	11
RUBY	137	72	52.5	44	15	40	14	39	15
RUSSIAN MISSION	92	80	86.9	44	18	39	23	44	19
SHAGLUK	66	66	100.0	26	17	29	14	26	16
SLEETMUTE	174	148	85.1						
ST. MARYS	261	198	75.8						
STEVENS VILLAGE	64	47	73.4	22	19	19	18	24	13
TAKOTNA	85	54	63.5	31	10	28	14	28	12
TANANA	285	178	62.4	96	54	89	58	92	56
TULUKSAK	166	128	77.1	93	23	89	32	101	20
TYONEK	140	107	76.4						
VENETIE	92	78	84.7	40	29	38	31	46	23
ABSENTEE ALL		516		284	124	246	153	271	126
QUESTION BALLOT				59	40	59	39	63	36
<b>TOTAL DISTRICT 24</b>	<b>5556</b>	<b>4368</b>	<b>78.5</b>	<b>2143</b>	<b>905</b>	<b>1984</b>	<b>1034</b>	<b>2119</b>	<b>920</b>
AKIACHAK	204	193	94.6	126	69	111	64	122	53
AKIAK	126	108	85.7	67	26	71	22	73	23
ATMAUTLUAK	134	131	97.7	97	34	93	38	99	32
BETHEL NO. 1	554	376	67.8	235	60	205	79	203	85
BETHEL NO. 2	954	680	71.2	448	93	405	130	429	113
BETHEL NO. 3	465	322	69.2	192	70	179	77	196	62
CHEFORNAK	125	100	80.0	35	12	35	13	37	11
EEL	146	125	85.6	79	28	78	29	88	20
GOODNEWS BAY	149	56	37.6	33	14	24	11	33	16
KASIGLUK	197	173	87.8	127	39	113	39	127	39
KIPUK	201	173	86.0	129	36	111	39	119	46
KONGIGANAK	131	111	84.7	88	15	78	15	78	27
KWETHLUK	258	207	80.2	158	44	168	44	158	44
KWIGILLINGOK	120	103	85.8	77	19	72	34	70	24
MEKORYUK	111	94	84.6	54	25	48	21	55	24
NAPAKIAK	162	142	87.6	99	23	91	30	96	25
NAPASKIAK	86	54	62.7	41	13	33	20	37	16
NEWTOK	95	71	74.7	45	24	48	21	46	23
NIGHTMUTE	63	55	88.8	29	26	30	25	46	9
NUNAPITCHUK	188	157	83.5	125	29	113	42	85	70
QUINHAGAK	265	235	88.6	158	59	128	47	156	64
TOKSODK BAY	189	156	82.5	116	40	107	45	102	54
TUNTUTULIAK	139	110	79.1	89	21	77	22	84	18
TUNYAK	189	164	86.7	115	41	105	48	113	43
ABSENTEE ALL		194		122	54	119	54	123	51
QUESTION BALLOT									
<b>TOTAL DISTRICT 25</b>	<b>5251</b>	<b>4330</b>	<b>82.5</b>	<b>2980</b>	<b>913</b>	<b>2731</b>	<b>1127</b>	<b>2883</b>	<b>1013</b>
<b>*** T O T A L S ***</b>	<b>54457</b>	<b>40453</b>	<b>75.1</b>	<b>24115</b>	<b>9445</b>	<b>22274</b>	<b>10547</b>	<b>22926</b>	<b>10434</b>

RECOUNT GENERAL ELECTION  
 SENATE DISTRICT D  
 DECEMBER 2, 1982

DISTRICT 5 PRECINCT	FISCHER Paul - R	SMITH Philip J. (Phil) - D
Anchor Point	272	233
Diamond Ridge	88	178
English Bay	16	40
Fritz Creek	189	308
Homer No. 1	151	224
Homer No. 2	210	403
Kalifonsky	468	364
Kenai No. 1	304	319
Kenai No. 2	274	344
Kenai No. 3	172	169
Ninilchik	109	104
Port Graham	23	41
Ridgeway	419	312
Salamatof	168	101
Seldovia	62	114
Soldotna No. 1	241	242
Soldotna No. 2	244	260
Sterling	399	191
Tustumena	222	190
Absentee	649	536
Questioned	<u>147</u>	<u>144</u>
TOTAL	4,827	4,817

RECOUNT GENERAL ELECTION  
SENATE DISTRICT D  
DECEMBER 2, 1982

DISTRICT 6  
PRECINCT

	FISCHER Paul - R	SMITH Philip J. (Phil) - D
Bear Creek	111	166
Cooper Landing	61	52
Hope	36	28
Moose Pass	70	50
Nikiski No. 1	331	227
Nikiski No. 2	233	150
Seward No. 1	152	313
Seward No. 2	61	143
Valdez No. 1	151	179
Valdez No. 2	177	248
Valdez No. 3	178	214
Whittier	57	29
Absentee	305	305
Questioned	<u>42</u>	<u>47</u>
TOTAL	1,965	2,151

RECOUNT GENERAL ELECTION  
 SENATE DISTRICT D  
 DECEMBER 2, 1982

DISTRICT 7  
 PRECINCT

	FISCHER Paul - R	SMITH Philip J. (Phil) - D
Anchorage No. 20	101	226
Anchorage No. 21	33	73
Anchorage No. 22	608	564
Anchorage No. 23	475	390
Anchorage No. 24	526	388
Anchorage No. 25	393	301
Absentee	213	175
Questioned	<u>37</u>	<u>40</u>
TOTAL	2,386	2,157

RECOUNT GENERAL ELECTION  
 TOTALS FOR DISTRICT D  
 DECEMBER 2, 1982

TOTAL DISTRICT 5	4,827	4,817
TOTAL DISTRICT 6	1,965	2,151
TOTAL DISTRICT 7	<u>2,386</u>	<u>2,157</u>
GRAND TOTAL	9,178	9,125

RECOUNT GENERAL ELECTION  
ELECTION DISTRICT 12  
DECEMBER 2, 1982

DISTRICT 12  
PRECINCT

	UEHLING Rick - R	DAI. PIAZ Virginia - D
Anchorage No. 120	665	487
Anchorage No. 121	453	449
Anchorage No. 122	333	480
Anchorage No. 123	460	346
Anchorage No. 124	532	413
Anchorage No. 125	476	348
Anchorage No. 126	345	516
Anchorage No. 127	265	390
Anchorage No. 128	323	356
Absentee	420	438
Questioned	<u>63</u>	<u>79</u>
TOTAL	4,335	4,302

# BALLOT

## GENERAL ELECTION

EMBER 2, 1982

person's name in the blank space provided for that square to the right of the name you have written

ballot, PUNCH OUT THE CROSS + in the voting (For or Against.)

hidden and make the ballot void.

When you are done with your ballot card, replace the card in the Ballot Envelope and insert another Ballot.

FOR BALLOT CARD.

NO BALLOT CARD.

PLACE YOUR BALLOT CARD IN THE BALLOT ENVELOPE WITH THE NUMBERED STUB AT THE TOP AND HAND IT TO THE ELECTION OFFICIAL, WHO SHALL, IN THE PRESENCE OF THE VOTER, REMOVE THE NUMBERED STUB, HAND SAME TO THE VOTER AND DEPOSIT THE VOTED BALLOT IN THE BALLOT BOX.

SIDE 2

### I HAVE VOTED



### HAVE YOU?

STATE OF ALASKA  
General Election November 2, 1982

#### OFFICIAL BONDING AND MEASURES BALLOT

##### BONDING PROPOSITION A (Ch. 35, SLA 1982)

##### STATE GUARANTEED VETERANS RESIDENTIAL MORTGAGE BONDS \$400,000,000

Shall the State of Alaska unconditionally guarantee as a general obligation of the State, the payment of principal and interest on revenue bonds of the Alaska Housing Finance Corporation issued in the principal amount of not more than \$400,000,000 for the purpose of purchasing mortgages made for residences for qualifying veterans, as defined by law?

BONDS - YES	+
BONDS - NO	+

##### BALLOT MEASURE NO. 1

##### Constitutional Convention Question

Shall there be a Constitutional Convention?

YES	+
NO	+

##### BALLOT MEASURE NO. 2

##### Constitutional Amendment VETERANS' HOUSING BONDING AUTHORITY CS HJR 71 (SA)

This amendment to article IX, section 8, of the Alaska Constitution would expand the State's authority to incur indebtedness by allowing the State to issue general obligation bonds for veterans' housing loans. The Constitution currently permits the State to issue bonds secured by the general obligation of the State only for capital improvements.

A vote "FOR" adopts the amendment.	FOR	+
A vote "AGAINST" rejects the amendment.	AGAINST	+

##### BALLOT MEASURE NO. 3

##### Constitutional Amendment CHANGES IN COMMISSION ON JUDICIAL QUALIFICATIONS CS HJR 32 (Jud) am S

The amendment to article IV, section 10, of the Alaska Constitution re-names the Commission on Judicial Qualifications and changes the makeup of the body. Membership of the new Commission on Judicial Conduct would include: three justices or judges of state courts (instead of the present requirement of five from specified courts); three (instead of two) lawyers; and three (instead of two) persons who are neither members of the state bar nor judges. Judicial members would be elected by all justices and judges, rather than their respective courts, and lawyer members would be appointed by the governor from

SIDE 1



## OFFICIAL GENERAL ELECTION BALLOT

GENERAL ELECTION NOVEMBER 2, 1982

THIS STUB TO BE REMOVED BY ELECTION BOARD

STATE OF ALASKA  
General Election November 2, 1982

#### OFFICIAL MEASURES BALLOT

##### BALLOT MEASURE NO. 4

##### Constitutional Amendment AMENDMENT LIMITING INCREASES IN APPROPRIATIONS FCCS SJR 4

This amendment adds a new section to article IX of the Alaska Constitution. The section limits appropriations for a fiscal year to \$2.5 billion, adjusted annually for changes in population and inflation since 1981. At least one-third of the limitation amount is reserved for appropriations for capital projects and state loan programs. The remainder (up to two-thirds) may be spent for governmental operations. Appropriations to the Alaska Permanent Fund and appropriations or bond authorizations for capital projects may exceed this limit if they are not vetoed by the governor and are approved by the voters. The limit could also be exceeded to meet a state of disaster declared by the governor. The limit would not apply to appropriations for Permanent Fund dividends, general obligation bond payments, appropriations from revenue bonds proceeds, or for costs associated with relocation of the capital (if Ballot Measure No. 8 is passed). The amendment provides for reconsideration of the limit by the voters at the 1986 general election.

A vote "FOR" adopts the amendment.	FOR	+
A vote "AGAINST" rejects the amendment.	AGAINST	+

##### BALLOT MEASURE NO. 5

##### Initiative No. 80-01 CLAIMING STATE OWNERSHIP OF FEDERAL LAND

This initiative, in effect, claims state ownership of all federal land in Alaska except Mount McKinley National Park, national monuments established before 1977, native corporation selections, the Annette Islands Reserve, and land controlled by the Department of Defense or the Alaska Power Administration. If approved, the initiative would provide Alaska with additional grounds to join other states which have similar laws constitutionally challenging federal ownership of land within their boundaries. The proposal would have the State hold this land in trust for the people of Alaska until terms and conditions for its disposal are prescribed by law.

CARD C

SIDE 2

### I HAVE VOTED



### HAVE YOU?

STATE OF ALASKA  
General Election November 2, 1982

#### OFFICIAL MEASURES BALLOT

##### BALLOT MEASURE NO. 6

##### Initiative No. 80-04 LIMITING STATE FUNDING OF ABORTIONS

This initiative would amend the provisions of Title 47 of the Alaska Statutes, Welfare, Social Services and Institutions, by prohibiting state funding of abortions except upon written certification of a physician that the procedure was necessary to preserve the life of the patient and that all reasonable efforts were made to preserve the life of the unborn. The bill provides that the prohibition of state funding of abortions will not affect state participation in the Medicaid program established under Title XIX of the Social Security Act.

A vote "FOR" adopts the initiative.	FOR	+
A vote "AGAINST" rejects the initiative.	AGAINST	+

##### BALLOT MEASURE NO. 7

##### Initiative No. 80-08 PERSONAL CONSUMPTION OF FISH AND GAME

This proposal would, for fishing, hunting, or trapping for personal consumption, prevent classification of persons on the basis of economic status, land ownership, local residency, past use or dependence on the resource, or lack of alternative resources. It would, as does existing law, also bar classification by race or sex for any taking of fish or game. It repeals existing provisions of the Fish and Game Code which provide for, or relate to, subsistence hunting and fishing.

A vote "FOR" adopts the initiative.	FOR	+
A vote "AGAINST" rejects the initiative.	AGAINST	+

**INSTRUCTIONS TO VOTER: VOTE ONLY ONE BALLOT CARD AT A TIME. SLIP BALLOT ALL THE WAY INTO TRAY, UNDER CLEAR PLASTIC COVER FROM LEFT SIDE OF MACHINE.**

To vote for the office of Governor and Lieutenant Governor PUNCH OUT THE CROSS + in the voting square to the right of the names of the candidates for Governor and Lieutenant Governor of a single party. The Governor and Lieutenant Governor are elected as a team and a vote cast for Governor is automatically counted as a vote for Lieutenant Governor of the same party.

To vote for any other candidate of your selection, PUNCH OUT THE CROSS + in the voting square to the right of the candidate's name. Where two or more candidates for the same office are to be elected, PUNCH OUT THE CROSS + in the voting square to the right of the names of all the candidates for that office for whom you desire to vote, not to exceed, however, the number of candidates to be elected.

To vote for a WRITE-IN candidate, write the purpose and PUNCH OUT THE CROSS + in the voting square to the right of the name. If you do not punch out the cross + in or your vote will not be counted.

To vote on any proposition appearing on this ballot, punch out the cross + in the voting square to the right of the words "YES" or "NO".

All distinguishing marks or erasures are forbidden.

If you make a mistake, tear or deface any portion of this ballot, do not use it. Seal the Envelope and return it to the Election Official for disposal.

MAKE SURE YOU VOTE BOTH SIDES OF YOUR BALLOT CARD.

SIDE 1 CARD A SIDE 2

↑  
TOP

## OFFICIAL GENERAL ELECTION BALLOT

GENERAL ELECTION NOVEMBER 2, 1982


THIS STUB TO BE REMOVED BY ELECTION BOARD

**INSTRUCTIONS TO VOTER:** The Governor and Lieutenant Governor are elected as a team. A vote for Governor automatically casts a vote for the Lieutenant Governor.

STATE OF ALASKA General Election November 2, 1982		
GOVERNOR AND LIEUTENANT GOVERNOR Vote For No More Than One (1)		
FINK, TOM (Governor)	Republican ▶	+
COLLETTA, MIKE (Lieutenant Governor)		
RANDOLPH, RICHARD L. (DICK) (Governor)	Libertarian ▶	+
THOMPSON, DONNIS (Lieutenant Governor)		
SHEFFIELD, BILL (Governor)	Democrat ▶	+
MC ALPINE, STEPHEN (Lieutenant Governor)		
VOGLER, JOSEPH E. (Governor)	Alaskan Independence ▶	+
ROBERTS, ROGER DEE (Lieutenant Governor)		
(Governor)	▶	+
(Lieutenant Governor)		
UNITED STATES REPRESENTATIVE Vote For No More Than One (1)		
CARLSON, DAVE	Democrat	+
YOUNG, DON	Republican	+
		+

**TURN CARD OVER**

# I HAVE VOTED



## HAVE YOU?

STATE OF ALASKA General Election November 2, 1982		
STATE SENATOR DISTRICT D SEAT A Vote For No More Than One (1)		
FISCHER, PAUL	Republican	+
SMITH, PHILIP J. (PHIL)	Democrat	+
		+
STATE SENATOR DISTRICT D SEAT B Vote For No More Than One (1)		
GILMAN, DON	Republican	+
SHAFFER, SUSAN	Libertarian	+
		+
STATE REPRESENTATIVE DISTRICT 7 Vote For No More Than One (1)		
BYLSMA, BERNIE	Republican	+
SZYMANSKI, MIKE	Democrat	+
		+

SIDE 1 CARD B

↑  
TOP

## OFFICIAL JUDICIAL BALLOT

THIRD JUDICIAL DISTRICT  
GENERAL ELECTION NOVEMBER 2, 1982

THIS STUB TO BE REMOVED BY ELECTION BOARD

STATE OF ALASKA General Election November 2, 1982		
This ballot submits to the voters whether the judges named below should be retained. Each judge is seeking to succeed himself as required by law and is not in competition with any other judge on this ballot.		
OFFICIAL JUDICIAL BALLOT THIRD JUDICIAL DISTRICT VOTE "YES" or "NO"		
SUPREME COURT		
Shall ROGER G. CONNOR be retained as justice of the supreme court for ten years?	YES	+
	NO	+
SUPERIOR COURT		
Shall S. J. BUCKALEW, JR. be retained as a judge of the superior court for six years?	YES	+
	NO	+
SUPERIOR COURT		
Shall KARL S. JOHNSTONE be retained as a judge of the superior court for six years?	YES	+
	NO	+
SUPERIOR COURT		
Shall MILTON M. SOUTER be retained as a judge of the superior court for six years?	YES	+
	NO	+
DISTRICT COURT		
Shall ELAINE M. ANDREWS be retained as a judge of the district court for four years?	YES	+
	NO	+
DISTRICT COURT		
Shall JOHN BOSSHARD III be retained as a judge of the district court for four years?	YES	+
	NO	+
DISTRICT COURT		
Shall JOSEPH J. BREWER be retained as a judge of the district court for four years?	YES	+
	NO	+
DISTRICT COURT		
Shall BEVERLY W. CUTLER be retained as a judge of the district court for four years?	YES	+
	NO	+
DISTRICT COURT		
Shall JAMES C. HORNADAY be retained as a judge of the district court for four years?	YES	+
	NO	+
DISTRICT COURT		
Shall APREN A. TUCKER be retained as a judge of the district court for four years?	YES	+
	NO	+