

2772

HRES

SB 108

904 / 2

1           Sec. 41.17.220. MANAGEMENT OF STATE FORESTS. Land within a  
2 state forest or within a unit of a state forest shall be managed under

3           (1) the principles of multiple-use and sustained yield;

4           (2) this chapter; and

5           (3) a management plan prepared by the department.

6           Sec. 41.17.230. MANAGEMENT PLANS. (a) The department shall  
7 establish and maintain a management plan for each state forest and for  
8 each unit of a state forest to assist in meeting the requirements of  
9 this chapter. A management plan shall be adopted and implemented  
10 within five years of the establishment of a state forest. An opera-  
11 tional level forest inventory shall be completed before a management  
12 plan for the state forest or the unit of a state forest is adopted.

13           (b) A management plan may not be adopted or substantially  
14 revised without prior review by the Board of Forestry and by other  
15 appropriate state agencies or without public hearings held in a  
16 community proximately located to the state forest or to a unit of a  
17 state forest.

18           (c) The department shall review a management plan at least once  
19 every five years and may revise the plan if appropriate.

20           (d) A copy of a management plan and any revision to the plan  
21 prepared by the department shall be provided to the legislature within  
22 30 days of its adoption or revision or within the first 10 days of the  
23 first regular session of the legislature to convene after its adoption  
24 or revision.

25           (e) The following uses are permitted and must be considered  
26 under a management plan adopted under (a) of this section:

27           (1) commercial timber harvest and related activities;

28           (2) harvest of forest products for personal use;

29           (3) mining, mining claim, and mineral leasehold location;

- 1 (4) mineral leasing;
- 2 (5) material extraction;
- 3 (6) recreation;
- 4 (7) wildlife and fisheries habitat management including
- 5 critical habitat management;
- 6 (8) greenbelts;
- 7 (9) hunting, trapping, and fishing;
- 8 (10) grazing;
- 9 (11) watershed management;
- 10 (12) research;
- 11 (13) other traditional, compatible uses.

12 \* Sec. 2. AS 41.17 is amended by adding new sections to read:

13 ARTICLE 3. STATE LAND REFORESTATION.

14 Sec. 41.17.300. STATE LAND REFORESTATION FUND. A state land  
15 reforestation fund is established in the department. The money in the  
16 state land reforestation fund may be used only for the reforestation  
17 of state land, including site preparation, seed and seedling  
18 acquisition and cultivation, planting, and other reforestation  
19 measures, timber stand improvement, and the development of materials  
20 and techniques for the reforestation of state land.

21 Sec. 41.17.310. APPROPRIATIONS TO STATE LAND REFORESTATION FUND.

22 (a) The state land reforestation fund consists of money appropriated  
23 by the legislature and contributions from private donors. It is the  
24 intent of the legislature that the appropriations made to the fund  
25 equal no less than 25 percent of the revenues from the sale of timber  
26 and other forest products from state land as well as the total reve-  
27 nues from

- 28 (1) compensation for loss or damage to land within a state
- 29 forest; and

1 (2) the federal government and other governmental units for  
2 reforestation.

3 (b) Money appropriated to or paid into the state land  
4 reforestation fund does not lapse.

5 Sec. 41.17.320. REPORT TO THE LEGISLATURE. The commissioner  
6 shall make an annual report to the legislature within the first 10  
7 days of each session of the legislature on the uses of the money in  
8 the state land reforestation fund, the proposed uses of the fund in  
9 the following fiscal year, and the balance in the fund.

10 \* Sec. 3. AS 41.17 is amended by adding a new section to read:

11 ARTICLE 4. TANANA VALLEY STATE FOREST.

12 Sec. 41.17.400. TANANA VALLEY STATE FOREST. (a) Subject to  
13 valid existing rights and except for land owned by or transferred to  
14 the University of Alaska under a settlement agreement between the  
15 state and the university, the state-owned or acquired land and water  
16 lying within the parcels described in (b) of this section is  
17 designated as the Tanana Valley State Forest.

18 (b) The Tanana Valley State Forest includes the state-owned or  
19 acquired land and water lying within the following described parcels,  
20 containing approximately 1,745,000 acres.

21 Township 1 North, Range 2 East, Fairbanks Meridian

22 Sections 1 - 3

23 Sections 10 - 12

24 Sections 13 - 15, N1/2

25 Township 1 North, Range 3 East, Fairbanks Meridian

26 Section 1, E1/2, E1/2SW1/4, SW1/4SW1/4, SE1/4NW1/4

27 Section 2, NW1/4, NW1/4SW1/4

28 Sections 3 - 5

29 Section 6, N1/2

1 Section 7, E1/2E1/2  
2 Sections 8 - 9  
3 Section 10, NW1/4SW1/4, N1/2NW1/4, SW1/4NW1/4  
4 Section 11, E1/2, S1/2SW1/4  
5 Sections 12 - 14  
6 Section 15, S1/2NE1/4, NE1/4NE1/4, S1/2  
7 Township 1 North, Range 4 East, Fairbanks Meridian  
8 Sections 1 - 12  
9 Sections 16 - 18  
10 Township 1 North, Range 5 East, Fairbanks Meridian  
11 Sections 6 - 10  
12 Sections 15 - 16  
13 Township 1 North, Range 4 West, Fairbanks Meridian  
14 Section 5, W1/2  
15 Sections 6 - 11  
16 Section 15  
17 Sections 16 - 24  
18 Section 27  
19 Section 28, NE1/4, NE1/4SE1/4  
20 Section 29, S1/2, W1/2NW1/4  
21 Sections 30 - 32  
22 Section 33 W1/2  
23 Township 1 North, Range 5 West, Fairbanks Meridian  
24 Township 1 North, Range 8 West, Fairbanks Meridian  
25 Sections 17 - 20  
26 Sections 29 - 34  
27 Section 35, W1/2  
28 Township 1 North, Range 9 West, Fairbanks Meridian  
29 Sections 13 - 36

1 Township 1 North, Range 10 West, Fairbanks Meridian  
2 Sections 13 - 36  
3 Township 1 North, Range 11 West, Fairbanks Meridian  
4 Sections 5 - 7  
5 Sections 18 - 19  
6 Sections 30 - 36  
7 Township 1 North, Range 12 West, Fairbanks Meridian  
8 Township 1 North, Range 13 West, Fairbanks Meridian  
9 Sections 1 - 3  
10 Sections 10 - 15  
11 Sections 22 - 26  
12 Sections 35 - 36  
13 Township 2 North, Range 2 East, Fairbanks Meridian  
14 Sections 34 - 36  
15 Township 2 North, Range 3 East, Fairbanks Meridian  
16 Sections 13 - 16  
17 Sections 21 - 29  
18 Sections 31 - 36  
19 Township 2 North, Range 4 East, Fairbanks Meridian  
20 Sections 5 - 8  
21 Sections 17 - 19  
22 Section 29, N1/2  
23 Township 2 North, Range 3 West, Fairbanks Meridian  
24 Section 11, S1/2  
25 Section 12, S1/2  
26 Sections 13 - 17  
27 Sections 19 - 24  
28 Township 2 North, Range 4 West, Fairbanks Meridian  
29 Sections 2 - 6

1 Township 2 North, Range 5 West, Fairbanks Meridian  
2 Township 2 North, Range 10 West, Fairbanks Meridian  
3 Sections 4 - 7  
4 Township 2 North, Range 11 West, Fairbanks Meridian  
5 Sections 1 - 12  
6 Sections 16 - 21  
7 Sections 28 - 33  
8 Township 2 North, Range 12 West, Fairbanks Meridian  
9 Township 2 North, Range 13 West, Fairbanks Meridian  
10 Sections 1 - 30  
11 Sections 33 - 36  
12 Township 2 North, Range 14 West, Fairbanks Meridian  
13 Sections 23 - 26  
14 Township 3 North, Range 2 West, Fairbanks Meridian  
15 Section 7, Tract E, ASLS 81-20  
16 Section 8, Tracts H,J,K,L, ASLS 81-20  
17 Section 17, Tracts M,N,O, ASLS 81-20  
18 Section 18, Tracts A,B, ASLS 81-20  
19 Section 19  
20 Township 3 North, Range 3 West, Fairbanks Meridian  
21 Section 13  
22 Sections 19 - 3436  
23 Township 3 North, Range 4 West, Fairbanks Meridian  
24 Section 3, west of Washington Creek  
25 Sections 4 - 8  
26 Sections 9 - 10, west of Washington Creek  
27 Section 17, west of Washington Creek  
28 Sections 18 - 36  
29 Township 3 North, Range 5 West, Fairbanks Meridian

1                   Section 1  
 2                   Sections 4 - 5, north of left limit of Tatalina River  
 3                   Sections 6 - 7  
 4                   Sections 11 - 36  
 5                   Township 3 North, Range 6 West, Fairbanks Meridian  
 6                   Sections 1 - 12  
 7                   Township 3 North, Range 7 West, Fairbanks Meridian  
 8                   Sections 1 - 3  
 9                   Sections 10 - 12  
 10                  Township 3 North, Range 10 West, Fairbanks Meridian  
 11                  Sections 1 - 10  
 12                  Sections 15 - 33  
 13                  Township 3 North, Range 11 West, Fairbanks Meridian  
 14                  Sections 1 - 3  
 15                  Sections 10 - 15  
 16                  Sections 19 - 36  
 17                  Township 3 North, Range 12 West, Fairbanks Meridian  
 18                  Sections 19 - 21, east of right limit of Hutlitakwa  
 19                  Creek  
 20                  Sections 22 - 29  
 21                  Section 30, east of right limit of Hutlitakwa Creek  
 22                  Sections 31 - 36  
 23                  Township 3 North, Range 13 West, Fairbanks Meridian  
 24                  Sections 3 - 4  
 25                  Section 9  
 26                  Sections 16 - 17  
 27                  Sections 19 - 20  
 28                  Section 21, W1/2  
 29                  Sections 25 - 26, east of right limit of Hutlitakwa

1                   Creek  
2                   Sections 29 - 32  
3                   Sections 34 - 35, east of right limit of Hutlitakwa  
4                   Creek  
5                   Section 36  
6                   Township 3 North, Range 14 West, Fairbanks Meridian  
7                   Section 25, E1/2  
8                   Section 36  
9                   Township 4 North, Range 5 West, Fairbanks Meridian  
10                  Section 1, west of left limit of Tatalina River  
11                  Sections 2 - 10  
12                  Sections 11 - 12, west of left limit of Tatalina River  
13                  Sections 14 - 15, west of left limit of Tatalina River  
14                  Sections 16 - 21  
15                  Section 22, west of left limit of Tatalina River  
16                  Sections 27 - 28, west of left limit of Tatalina River  
17                  Sections 29 - 32  
18                  Section 33, west of left limit of Tatalina River  
19                  Township 4 North, Range 6 West, Fairbanks Meridian  
20                  Section 1  
21                  Sections 10 - 15  
22                  Sections 22 - 36  
23                  Township 4 North, Range 7 West, Fairbanks Meridian  
24                  Sections 25 - 29  
25                  Sections 32 - 36  
26                  Township 4 North, Range 13 West, Fairbanks Meridian  
27                  Section 27  
28                  Section 33, SE1/4  
29                  Section 34

1 Township 5 North, Range 5 West, Fairbanks Meridian  
2 Sections 1 - 2, west of Slate Creek  
3 Sections 3 - 5  
4 Section 6, E1/2  
5 Section 7, E1/2  
6 Sections 8 - 11  
7 Section 12, west of Slate Creek  
8 Sections 13 - 17  
9 Section 18, E1/2  
10 Sections 19 - 36  
11 Township 6 North, Range 4 West, Fairbanks Meridian  
12 Section 5, west of Alyeska Pipeline right-of-way  
13 and north of left limit of Slate Creek  
14 Section 6, west of Alyeska Pipeline right-of-way  
15 Sections 7 - 8, west of left limit of Slate Creek  
16 Sections 18 - 19, west of left limit of Slate Creek  
17 Township 6 North, Range 5 West, Fairbanks Meridian  
18 Sections 1 - 4  
19 Section 5, E1/2  
20 Section 8, E1/2  
21 Sections 9 - 16  
22 Section 17, E1/2  
23 Sections 20 - 23  
24 Sections 24 - 26, west of left limit of Slate Creek  
25 Sections 27 - 29  
26 Sections 32 - 34  
27 Section 35, west of left limit of Slate Creek  
28 Township 7 North, Range 4 West, Fairbanks Meridian  
29 Sections 30 - 31, west of Alyeska Pipeline right-

1 cf-way  
2 Township 7 North, Range 5 West, Fairbanks Meridian  
3 Section 15, west of Alyeska Pipeline right-of-way  
4 Section 16, E1/2  
5 Section 21, E1/2  
6 Sections 22 - 23, west of Alyeska Pipeline right-  
7 of-way  
8 Sections 25 - 26, west of Alyeska Pipeline right-  
9 of-way  
10 Section 27  
11 Section 28, E1/2  
12 Section 33, E1/2  
13 Sections 34 - 36  
14 Township 15 North, Range 11 East, Copper River Meridian  
15 Sections 1 - 2  
16 Section 3, excl. ASLS 78-42  
17 Sections 4 - 8  
18 Sections 17 - 19  
19 Section 30  
20 Section 31  
21 Township 16 North, Range 11 East, Copper River Meridian  
22 Sections 1 - 3  
23 Sections 10 - 15  
24 Sections 22 - 36  
25 Township 16 North, Range 12 East, Copper River Meridian  
26 Sections 1 - 12  
27 Sections 14 - 22  
28 Sections 28 - 32  
29 Township 17 North, Range 11 East, Copper River Meridian

1                   Sections 1 - 3

2                   Sections 10 - 11

3                   Township 17 North, Range 12 East, Copper River Meridian

4                   Sections 5 - 6, west of Eagle Trail

5                   Sections 7 - 8

6                   Section 9, west of Eagle Trail

7                   Sections 15 - 16, west of Eagle Trail

8                   Sections 17 - 21

9                   Sections 22 - 23, west of Eagle Trail

10                  Section 26, west of Eagle Trail

11                  Sections 27 - 34

12                  Section 35, west of Eagle Trail

13                  Township 18 North, Range 11 East, Copper River Meridian

14                  Section 26, west of Eagle Trail

15                  Sections 27 - 33

16                  Sections 34 - 36, west of Eagle Trail

17                  Township 19 North, Range 8 East, Copper River Meridian

18                  Sections 1 - 2, east of left limit of Tanana River

19                  Sections 12 - 13, east of left limit of Tanana River

20                  Sections 24 - 25, east of left limit of Tanana River

21                  Township 19 North, Range 9 East, Copper River Meridian

22                  Sections 1 - 21

23                  Sections 27 - 25, north of left limit of Tanana River

24                  Sections 28 - 32, north of left limit of Tanana River

25                  Township 19 North, Range 13 East, Copper River Meridian

26                  Sections 1 - 4

27                  Sections 5 - 6, excl. F028758


28                  Sections 7 - 16

29                  Section 17, northeast of Tanana River

- 1 Section 18, north of Tanana River
- 2 Section 20, northeast of Tanana River
- 3 Section 21, north of Tanana River
- 4 Sections 22 - 27
- 5 Section 28, north of Tanana River
- 6 Section 29, east of Tanana River
- 7 Section 34, north and east of Tanana River
- 8 Section 35, north of Tanana River
- 9 Section 36
- 10 Township 19 North, Range 14 East, Copper River Meridian
- 11 Sections 5 - 8
- 12 Sections 13 - 34
- 13 Section 35, excl. USS 2547
- 14 Section 36
- 15 Township 19 North, Range 15 East, Copper River Meridian
- 16 Sections 16 - 22
- 17 Section 23, west of Taylor Highway
- 18 Sections 26 - 27, west of Taylor Highway
- 19 Sections 28 - 32
- 20 Sections 33 - 34, west of Taylor Highway
- 21 Township 20 North, Range 8 East, Copper River Meridian
- 22 Sections 1 - 2
- 23 Section 3, east of Alaska Highway
- 24 Section 10, east of Alaska Highway
- 25 Sections 11 - 13
- 26 Section 14, east of Alaska Highway
- 27 Section 23, east of Alaska Highway
- 28 Sections 24 - 25
- 29 Section 26, east of Alaska Highway



1                    Section 35, east of Alaska Highway  
2                    Section 36  
3                    Township 20 North, Range 9 East, Copper River Meridian  
4                    Township 20 North, Range 10 East, Copper River Meridian  
5                    Sections 1 - 4  
6                    Section 7, excl. NA, Par. E, F1655  
7                    Sections 8 - 12  
8                    Sections 15 - 16  
9                    Sections 17 - 18, excl. NA, Par. D, F12113  
10                   Sections 19 - 21  
11                   Sections 28 - 33  
12                   Township 20 North, Range 11 East. Copper River Meridian  
13                   Sections 1 - 16  
14                   Section 17, excl. NA, Par. C, F12548  
15                   Section 18  
16                   Sections 20 - 23  
17                   Sections 28 - 29  
18                   Section 32  
19                   Section 33, excl. USS 4377, NA, Par. A, F12549, NA,  
20                    Par. B, F-14422  
21                   Township 20 North, Range 12 East, Copper River Meridian  
22                   Sections 20 - 23  
23                   Section 24, excl. NA, F-12107  
24                   Sections 25 - 29  
25                   Sections 34 - 36  
26                   Township 20 North, Range 13 East, Copper River Meridian  
27                   Sections 1 - 36  
28                   Township 21 North, Range 8 East, Copper River Meridian  
29                   Sections 1 - 5

- 1                    ~~X~~   Sections 8 - 17
- 2                    ~~X~~   Sections 21 - 25
- 3                    ~~X~~   Sections 26 - 27, excl. USS 3620
- 4                    ~~X~~   Section 34, excl. USS 5622A
- 5                                    Section 36
- 6                                    Township 21 North, Range 9 East, Copper River Meridian
- 7    Sections 3 - 23
- 8    Sections 26 - 35
- 9                     Township 22 North, Range 5 East, Copper River Meridian
- 10    Sections 1 - 12
- 11    Sections 13 - 18, north of Alaska Highway
- 12                                    Township 22 North, Range 8 East, Copper River Meridian
- 13                                    Township 22 North, Range 9 East, Copper River Meridian
- 14    Sections 4 - 9
- 15    Sections 16 - 36
- 16                                    Township 23 North, Range 5 East, Copper River Meridian
- 17    Sections 1 - 3
- 18    Sections 10 - 15
- 19    Sections 21 - 24
- 20                                    Township 23 North, Range 6 East, Copper River Meridian
- 21    Sections 5 - 7
- 22                                    Township 23 North, Range 7 East, Copper River Meridian
- 23    Sections 1 - 30
- 24                                    Township 23 North, Range 8 East, Copper River Meridian
- 25    Sections 6 - 7
- 26    Section 18
- 27    Sections 25 - 27
- 28    Sections 32 - 36
- 29                                    Township 24 North, Range 5 East, Copper River Meridian

1. Sections 1 - 5
2. Sections 8 - 17
3. Sections 20 - 29
4. Sections 34 - 36
5. Township 24 North, Range 7 East, Copper River Meridian
6. Sections 1 - 30
7. Sections 32 - 36
8. Township 25 North, Range 6 East, Copper River Meridian
9. Township 25 North, Range 8 East, Copper River Meridian
10. Township 26 North, Range 5 East, Copper River Meridian
11. Sections 1 - 20
12. Township 26 North, Range 6 East, Copper River Meridian
13. Township 1 South, Range 3 East, Fairbanks Meridian
14. Section 1
15. Sections 11 - 14
16. Section 15, S1/2, S1/2N1/2
17. Section 16
18. Section 23, NE1/4
19. Section 24, N1/2
20. Township 1 South, Range 4 East, Fairbanks Meridian
21. Sections 1 - 2
22. Section 4, S1/2
23. Section 5, S1/2, NW1/4
24. Sections 6 - 7
25. Section 8, north of Chena River
26. Section 9, the NW1/4 north of Chena River, N1/2NE1/4
27. Section 10, NE1/4
28. Section 11
29. Section 12, N1/2

1                                   Section 17, north of Chena River  
2                                   Section 18  
3                   Township 1 South, Range 5 East, Fairbanks Meridian  
4                                   Section 6  
5                   Township 1 South, Range 3 West, Fairbanks Meridian  
6                                   Section 18, SW1/4  
7                                   Section 19  
8                                   Section 20, west of Old Nenana Highway  
9                   Section 26, S1/2 south of Parks Highway  
10                   Sections 27 - 28, south of Parks Highway  
11                   Section 29, west of Old Nenana Hig'way and south of  
12                                   Parks Highway  
13                                   Sections 30 - 32  
14                                   Sections 33 - 34, south of Parks Highway  
15                                   Section 35  
16                   Township 1 South, Range 4 West, Fairbanks Meridian  
17                                   Section 4, SW1/4  
18                                   Sections 7 - 8  
19                                   Section 9, NW1/4  
20                                   Section 18, N1/2  
21                                   Section 23, SE1/4, SE1/4NE1/4  
22                                   Sections 24 - 29  
23                                   Section 32, N1/2N1/2  
24                                   Section 34, excl. NW1/4NW1/4  
25                                   Sections 35 - 36  
26                   Township 1 South, Range 5 West, Fairbanks Meridian  
27                                   Sections 2 - 12  
28                                   Section 13, N1/2  
29                                   Sections 14 - 23

1                   Sections 28 - 30  
 2                   Section 31, N1/2, N1/2S1/2  
 3                   Section 32, N1/2, N1/2S1/2  
 4                   Township 1 South, Range 6 West, Fairbanks Meridian  
 5                   Sections 1 - 4  
 6                   Sections 9 - 16  
 7                   Sections 21 - 28  
 8                   Sections 32 - 34  
 9                   Section 35, E1/2  
 10                  Section 36, N1/2  
 11                  Township 1 South, Range 8 West, Fairbanks Meridian  
 12                  Sections 3 - 10  
 13                  Sections 15 - 22  
 14                  Sections 27 - 34  
 15                  Township 1 South, Range 10 West, Fairbanks Meridian  
 16                  Sections 1 - 6  
 17                  Township 1 South, Range 11 West, Fairbanks Meridian  
 18                  Sections 1 - 24  
 19                  Sections 27 - 34  
 20                  Township 1 South, Range 12 West, Fairbanks Meridian  
 21                  Sections 1 - 2  
 22                  Sections 11 - 14  
 23                  Section 21, south of the unnamed creek  
 24                  Sections 22 - 28  
 25                  Sections 31 - 32, south of right limit of Tanana River  
 26                  Sections 33 - 36  
 27                  Township 1 South, Range 13 West, Fairbanks Meridian  
 28                  Section 27, north of a branch of Tanana River  
 29                  Sections 34 - 36, north of a branch of Tanana River

1 Township 2 South, Range 3 West, Fairbanks Meridian  
 2 ✓ Section 2, N1/2, Tract F, ASLS 80-118  
 3 Sections 3 - 10  
 4 ✓ Section 13, Lots A and C  
 5 ✓ Section 14, Lots 5 - 7, NE1/4SW1/4  
 6 ✓ Section 15, west of left limit of Tanana River  
 7 Sections 16 - 19  
 8 Sections 20 - 24, north of military reservation  
 9 Sections 28 - 29, north of military reservation  
 10 Sections 30 - 31  
 11 Section 32, north of military reservation

12 Township 2 South, Range 4 West, Fairbanks Meridian

13 Sections 1 - 3  
 14 ~~Section 4, S1/2, NE1/4~~  
 15 Section 7, SE1/4SE1/4  
 16 ✓ Section 8, ~~S1/2NE1/4, SE1/4, SW1/4SW1/4, E1/2SW1/4~~ *south of Parks Hwy*  
 17 ✓ Sections 9 ~~36~~ *south of Parks Hwy*  
 18 *10-16 17 south of Parks, 18 south of Parks, 19 south of Parks, 20-36*

18 Township 2 South, Range 5 West, Fairbanks Meridian

19 Sections 1 - 2 *24 north of Parks Hwy.*  
 20 Sections 7 - 36 *23 26 " " "*  
 21 *part out*

21 Township 2 South, Range 6 West, Fairbanks Meridian

22 Section 3  
 23 Section 4, N1/2, SE1/4, SW1/4SW1/4  
 24 Section 5  
 25 Sections 10 - 12  
 26 Section 16

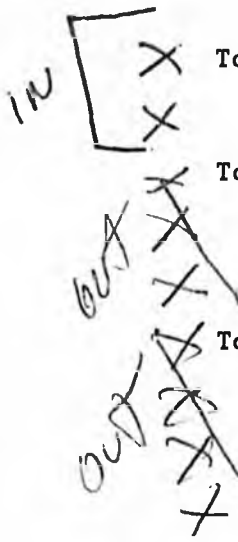
27 Township 2 South, Range 7 West, Fairbanks Meridian

28 Section 35, SE1/4SE1/4  
 29 Section 36, SE1/4, SE1/4NE1/4, E1/2SW1/4, SW1/4SW1/4

1 Township 2 South, Range 11 West, Fairbanks Meridian  
 2 Section 6  
 3 Township 2 South, Range 12 West, Fairbanks Meridian  
 4 Sections 1 - 24  
 5 Sections 27 - 34  
 6 Township 2 South, Range 13 West, Fairbanks Meridian  
 7 Sections 1 - 6  
 8 Section 7, Tracts A,B and C, ASLS 81-54 SW1/4  
 9 Section 8, NE1/4, Tracts D,E,F, ASLS 81-54  
 10 Sections 9 - 30  
 11 Sections 33 - 36  
 12 Township 3 South, Range 3 West, Fairbanks Meridian  
 13 Sections 6 - 7, north of military reservation  
 14 Township 3 South, Range 4 West, Fairbanks Meridian  
 15 Sections 1 - 11  
 16 Section 12, north of military reservation  
 17 Sections 14 - 15, north of military reservation  
 18 Section 16  
 19 Section 17, north of military reservation  
 20 Sections 20 - 22, north of military reservation  
 21 Township 3 South, Range 5 West, Fairbanks Meridian  
 22 ~~Sections 1-12~~  
 23 ~~Section 6, S1/2S1/2~~      Sec 1  
 24 ~~Sections 7 - 12~~      " 11-12  
 25 Section 13, NW1/4NW1/4, Lots 2 - 4  
 26 Sections ~~14-16~~, north of ~~right~~ <sup>left</sup> limit of Tanana River  
 27 ~~Section 17, north of right limit of Tanana River,~~  
 28 ~~excl. SW1/4SW1/4.~~  
 29 ~~Section 18, north of right limit of Tanana River,~~

1 ~~excl. SE1/4SE1/4~~ *left*  
 2 Section 19, north of ~~right~~ *left* limit of Tanana River,  
 3 excl. NE1/4NE1/4  
 4 Section 20, north of ~~right~~ *left* limit of Tanana River,  
 5 excl. Lot 3  
 6 Section 21, north of ~~right~~ *left* limit of Tanana River  
 7 Section 31, Lot 2  
 8 Township 3 South, Range 6 West, Fairbanks Meridian  
 9 Sections 13 - 36  
 10 Township 3 South, Range 7 West, Fairbanks Meridian  
 11 Section 1  
 12 Sections 2, E1/2, E1/2SW1/4, SW1/4SW1/4  
 13 Section 3, SE1/4SE1/4  
 14 Section 9, south of Parks Highway  
 15 Section 10, that portion of NE1/4 which lies south  
 16 of Parks Highway; SW1/4SE1/4  
 17 Section 11, N1/2, N1/2SE1/4  
 18 Section 12, N1/2, N1/2S1/2  
 19 ~~Section 13, SW1/4~~ *out*  
 20 ~~Section 14, S1/2, S1/2N1/2~~ *out*  
 21 ~~Section 15~~ *out*  
 22 ~~Sections 16 - 17, south of Parks Highway~~ *out*  
 23 ~~Section 20, south of Parks Highway~~ *out*  
 24 Sections 21, ~~-36~~ *South 1/2*  
 25 Township 3 South, Range 12 West, Fairbanks Meridian *Sec. 22-29*  
 26 Sections 3 - 10 *31-36*  
 27 Sections 15 - 19  
 28 Section 30  
 29 Township 3 South, Range 13 West, Fairbanks Meridian


- 1                                   Section 12, E1/2
- 2                                   Section 13
- 3                                   Section 14, E1/2
- 4                                   Sections 24 - 25
- 5                                   Section 26, E1/2
- 6                                   Sections 35 - 36
- 7                                   Township 4 South, Range 4 East, Fairbanks Meridian
- 8                                   Sections 30 - 32, west of Richardson Highway
- 9                                   Township 4 South, Range 5 East, Fairbanks Meridian
- 10                                  Sections 23 - 26
- 11                                  Sections 35 - 36
- 12                                  Township 4 South, Range 6 East, Fairbanks Meridian
- 13                                  Sections 19 - 23
- 14                                  Sections 27 - 29, N1/2
- 15                                  Section 30
- 16                                  Township 4 South, Range 6 West, Fairbanks Meridian
- 17                                  Sections 1 - 12
- 18                                  Sections 14 - 18
- 19                                  Township 4 South, Range 7 West, Fairbanks Meridian
- 20                                  Sections 1 - 12
- 21                                  Sections 13 - 14, north of left limit of Tanana River
- 22                                  Section 18, Lots 3-6
- 23                                  Township 4 South, Range 13 West, Fairbanks Meridian
- 24                                  Sections 1 - 2
- 25                                  Sections 3 - 4, east of left limit of Kantishna River
- 26                                  Sections 8 - 10, east of left limit of Kantishna River
- 27                                  Section 11
- 28                                  Section 15
- 29                                  Sections 16 - 17, east of left limit of Kantishna



1 River  
2 Sections 20 - 21, east of left limit of Kantishna  
3 River  
4 Section 22  
5 Sections 27 - 29, east of left limit of Kantishna  
6 River  
7 Sections 33 - 34, east of left limit of Kantishna River  
8 Township 5 South, Range 4 East, Fairbanks Meridian  
9 Sections 5 - 6  
10 Section 7, east of military reservation  
11 Section 8  
12 ~~Section 12~~  
13 ~~Sections 13 - 14, N1/2~~  
14 Section 17  
15 Sections 18 - 19, east of military reservation  
16 Section 20  
17 Section 29  
18 Section 30, east of military reservation  
19 Section 31  
20 Section 32, excl. NE1/4SE1/4, Lots 1-4  
21 Township 5 South, Range 5 East, Fairbanks Meridian  
22 Sections 1 - 4  
23 Section 5, S1/2  
24 Sections 7 - 10  
25 Sections 25 - 29  
26 Sections 33 - 36  
27 Township 5 South, Range 6 East, Fairbanks Meridian  
28 Sections 28 - 29  
29 Section 30, S1/2


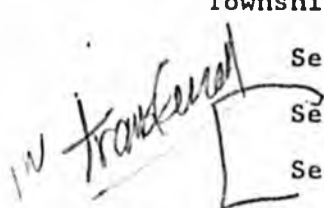
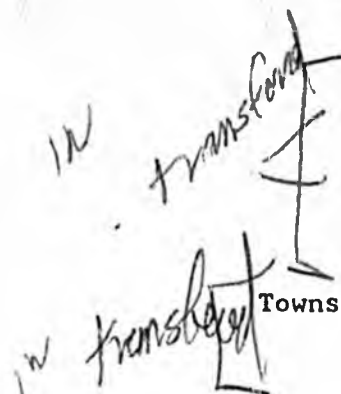
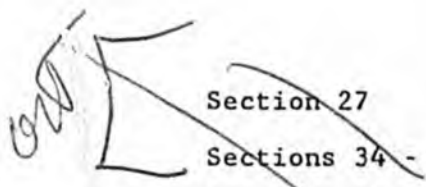


1	Sections 31 - 34
2	Section 36, S1/2
3	Township 5 South, Range 8 East, Fairbanks Meridian
4	Sections 1 - 6
5	Sections 8 - 17
6	Sections 20 - 30
7	Sections 32 - 36
8	Township 5 South, Range 9 East, Fairbanks Meridian
9	Sections 4 - 9
10	Sections 13 - 36
11	Township 6 South, Range 4 East, Fairbanks Meridian
12	Section 5, excl. Lots 1,2
13	Sections 6 - 7, east of military reservation
14	Section 8
15	Section 9, excl. N1/2NE1/4SE1/4, S1/2S1/2NE1/4, GL-5
16	Section 14, Lot 4
17	Section 15, south of Tanana River
18	Section 16
19	Section 21, east of military reservation
20	Section 22
21	Section 23, NE1/4NE1/4, that portion west of
22	Richardson Highway
23	Section 25, south of Richardson Highway
24	Section 26, excl. Lot 1
25	Section 27, east of military reservation
26	Section 35
27	Section 36, W1/2SW1/4
28	Township 6 South, Range 5 East, Fairbanks Meridian
29	Sections 1 - 4



1 Sections 9 - 15  
2 Section 16, S1/2, NE1/4  
3 Section 20, S1/2  
4 Sections 21 - 28  
5 Section 29, N1/2  
6 Section 36  
7 Township 6 South, Range 6 East, Fairbanks Meridian  
8 Section 1  
9 Sections 3 - 9  
10 Section 10, W1/2  
11 Section 11, E1/2  
12 Sections 12 - 36  
13 Township 6 South, Range 7 East, Fairbanks Meridian  
14 Sections 3 - 36  
15 Township 6 South, Range 8 East, Fairbanks Meridian  
16 Township 6 South, Range 9 East, Fairbanks Meridian  
17 Township 6 South, Range 10 East, Fairbanks Meridian  
18 Township 7 South, Range 4 East, Fairbanks Meridian  
19 Section 1, excl. GL 2-4  
20 Section 2, east of military reservation  
21 Sections 11 - 12, east of military reservation  
22 Township 7 South, Range 5 East, Fairbanks Meridian  
23 Section 1, N1/2  
24 Section 5, west of right limit of Tanana River  
25 Sections 6 - 9  
26 Sections 15 - 17  
27 Sections 20 - 22  
28 Section 23, west of right limit of Tanana River  
29 Section 26, west of right limit of Tanana River

- 1 Section 27
- 2 Sections 34 - 36
- 3 Township 7 South, Range 6 East, Fairbanks Meridian
- 4 Sections 1 - 5
- 5 Sections 8 - 15
- 6 Sections 21 - 28
- 7 Section 29, S1/2
- 8 Section 30, S1/2
- 9 Sections 31 - 36
- 10 Township 7 South, Range 7 East, Fairbanks Meridian
- 11 Sections 1 - 36, excl. ASLS 81-213 except Tract A
- 12 Township 7 South, Range 8 East, Fairbanks Meridian
- 13 Sections 1 - 12
- 14 Sections 15 - 21
- 15 Sections 28 - 34
- 16 Township 7 South, Range 9 East, Fairbanks Meridian
- 17 Sections 3 - 10
- 18 Sections 15 - 16, N1/2
- 19 Township 7 South, Range 10 East, Fairbanks Meridian
- 20 Sections 24 - 25
- 21 Sections 35 - 36
- 22 Township 7 South, Range 11 East, Fairbanks Meridian
- 23 Sections 1 - 2
- 24 Sections 11 - 14
- 25 Sections 19 - 36
- 26 Township 7 South, Range 12 East, Fairbanks Meridian
- 27 Township 8 South, Range 5 East, Fairbanks Meridian
- 28 Section 1
- 29 Sections 2 - 3, north of military reservation



- 1 Sections 11 - 12, north of military reservation
- 2 Township 8 South, Range 6 East, Fairbanks Meridian
- 3 Sections 1 - 12
- 4 Township 8 South, Range 7 East, Fairbanks Meridian
- 5 *IN* Section 1
- 6 Section 2, excl. Lot B
- 7 Sections 3 - 10
- 8 Section 11, west of Delta Creek
- 9 Section 14, west of Delta Creek
- 10 Sections 15 - 17
- 11 Sections 20 - 21
- 12 Section 22, west of Delta Creek
- 13 Sections 27 - 28, west of Delta Creek
- 14 Section 29
- 15 Township 8 South, Range 8 East, Fairbanks Meridian
- 16 *IN* Sections 4 - 6
- 17 Township 8 South, Range 10 East, Fairbanks Meridian
- 18 Sections 1 - 2
- 19 *IN* 12-13 Section 8, excl Quartz Lake Subdivision
- 20 Sections 9 - 15
- 21 Section 21, E1/2
- 22 Section 22
- 23 *OUT* Section 23, W1/2
- 24 Sections 27 - 28
- 25 Section 29, E1/2
- 26 Sections 31 - 32
- 27 Sections 33 - 34, north of Tanana River
- 28 Township 8 South, Range 11 East, Fairbanks Meridian
- 29 Sections 1 - 18

*OUT*

*OUT*

*IN* 1  
12-13


1                    Sections 22 - 27  
 2                    Section 36  
 3                    Township 8 South, Range 12 East, Fairbanks Meridian  
 4                    Sections 1 - 10  
 5                    Sections 15 - 22  
 6                    Sections 27 - 34  
 7                    Township 8 South, Range 13 East, Fairbanks Meridian  
 8                    Sections 25 - 26  
 9                    Sections 33 - 36  
 10                   Township 9 South, Range 10 East, Fairbanks Meridian  
 11                   Sections 4 - 6, north of left limit of Tanana River  
 12                   Section 7, GL-1  
 13                   Township 9 South, Range 11 East, Fairbanks Meridian  
 14                   Section 3, S1/2  
 15                   Sections 4 - 5  
 16                   Sections 8 - 11  
 17                   Sections 13 - 16  
 18                   Section 17, E1/2, NE1/4SW1/4, SW1/4NW1/4  
 19                   Sections 21 - 27  
 20                   Section 28, excl. F02662  
 21                   Township 9 South, Range 12 East, Fairbanks Meridian  
 22                   Sections 19 - 21  
 23                   Sections 28 - 36  
 24                   Township 9 South, Range 13 East, Fairbanks Meridian  
 25                   Sections 1 - 3  
 26                   Section 10, E1/2  
 27                   Sections 11 - 13  
 28                   Section 24 - 25  
 29                   Section 26, S1/2

*Transfer*  
*out*

1 Section 27  
 2 Sections 34 - 36  
 3 Township 9 South, Range 14 East, Fairbanks Meridian  
 4 Township 9 South, Range 16 East, Fairbanks Meridian  
 5 Sections 19 - 36  
 6 Township 10 South, Range 12 East, Fairbanks Meridian  
 7 Sections 1 - 3  
 8 Sections 4 - 6, north of left limit of Tanana River  
 9 Sections 10 - 12, north of left limit of Tanana River  
 10 Township 10 South, Range 13 East, Fairbanks Meridian  
 11 Sections 1 - 6  
 12 Sections 7 - 8, north of left limit of Tanana River  
 13 Sections 9 - 12  
 14 Sections 14 - 15, N1/2  
 15 Township 10 South, Range 14 East, Fairbanks Meridian  
 16 Sections 1 - 20  
 17 Section 21, NE1/4SE1/4, W1/2, N1/2NE1/4  
 18 Sections 22 - 24  
 19 Section 25, excl. Tract C  
 20 Section 26, excl. SW1/4SW1/4  
 21 Section 27, N1/2NE1/4, NE1/4NW1/4  
 22 Section 28, W1/2  
 23 Section 29  
 24 Section 30, NE1/4NE1/4  
 25 Section 32, excl. Tract U, Delta I  
 26 Section 33, W1/2  
 27 Township 10 South, Range 16 East, Fairbanks Meridian  
 28 Sections 1 - 35  
 29 Township 11 South, Range 14 East, Fairbanks Meridian

1	Section 4, NW1/4, Tracts A,B,E
2	Section 5, excluding Tract U, Delta Barley I
3	Section 9, Tracts A,B, E1/2
4	Section 10, Tracts B,C
5	Section 15, Tracts B,C
6	Section 16, E1/2, Tracts A,B
7	Section 21, Tracts A,B
8	Section 22, NW1/4, Tracts A,B,D
9	Section 23, Tracts A,B,D,E
10	Section 26, Tracts A,B,C,D
11	Section 35, E1/2, Tracts A,B
12	Section 36, Tracts A,b,C,D,E
13	Township 12 South, Range 14 East, Fairbanks Meridian
14	Section 1, excl. USS 4013
15	Section 2, excl. ASLS 79-93
16	Section 11, excl. ASLS 79-93
17	Sections 12 - 13
18	Section 14, excl. ASLS 79-93
19	Sections 23 - 25, excl. ASLS 79-93
20	Section 36, excl. ASLS 79-93
21	Township 12 South, Range 15 East, Fairbanks Meridian
22	Sections 2 - 6
23	Section 7, excl. SE1/4SW1/4
24	Sections 8 - 14
25	Section 15, E1/2, E1/2NE1/4
26	Sections 18 - 19, W1/2W1/2
27	Section 21, S1/2SE1/4
28	Section 22, excl. N1/2NW1/4
29	Sections 23 - 30

1 Section 31, SW1/4  
2 Section 32, SE1/4, S1/2SW1/4  
3 Sections 33 - 36  
4 Township 12 South, Range 16 East, Fairbanks Meridian  
5 Sections 1 - 5  
6 Sections 9 - 16  
7 Sections 21 - 28  
8 Sections 34 - 36  
9 Township 13 South, Range 15 East, Fairbanks Meridian  
10 Sections 1 - 3  
11 Section 4, N1/2SE1/4, NE1/4, N1/2NW1/4, SW1/4NW1/4,  
12 NW1/4SW1/4  
13 Section 5, Tracts A and C  
14 Section 6, north of Alaska Highway  
15 Section 11, Tracts D and F  
16 Section 12  
17 Section 13, Tracts B and C  
18 Township 13 South, Range 16 East, Fairbanks Meridian  
19 Section 1  
20 Sections 6 - 7  
21 Section 12, excl. George Lake Subdivision  
22 Sections 16 - 18  
23 Sections 19 - 20, north of left limit of Tanana River  
24 Section 21  
25 Section 27  
26 Sections 28 - 29, north of left limit of Tanana River  
27 Sections 32 - 33, north of left limit of Tanana River  
28 Sections 34 - 35  
29 Township 14 South, Range 16 East, Fairbanks Meridian



- 1                   Sections 1 - 3
- 2                   Section 4, north of left limit of Tanana River
- 3                   Sections 10 - 11, north of left limit of Tanana River
- 4                   Section 12

5       \* Sec. 4. Notwithstanding AS 41.17.400 as enacted in sec. 3 of this  
6 Act, the Fairbanks North Star Borough may, before July 1, 1984, select for  
7 conveyance to the borough under AS 29.18.201 - 29.18.213 all or a portion  
8 of the land within one or more sites described in this section for use as  
9 an industrial park:

- 10                   Tanana Site:
- 11                   Township 2 South, Range 5 West, Fairbanks Meridian
- 12                   Section 34, E1/2
- 13                   Sections 35 - 36
- 14                   Township 3 South, Range 4 West, Fairbanks Meridian
- 15                   Section 6, W1/2
- 16                   Section 7, W1/2
- 17                   Township 3 South, Range 5 West, Fairbanks Meridian
- 18                   Sections 1 - 2
- 19                   Section 3, E1/2
- 20                   Sections 11 - 12
- 21                   Section 13, Lots 2 and 3
- 22                   Section 14, NE1/4NE1/4, Lots 1 to 4 inclusive
- 23                   Ohio Creek Site:
- 24                   Township 2 South, Range 5 West, Fairbanks Meridian
- 25                   Section 1, S1/2
- 26                   Section 2, S1/2
- 27                   Sections 11 - 12
- 28                   Section 13, W1/2
- 29                   Section 14

1  
2  
3  
4  
5  
6  
7  
8  
9  
10  
11  
12  
13  
14  
15  
16  
17  
18  
19  
20  
21

Section 23

Section 26, NE1/4, E1/2NW1/4

Two Rivers Site:

Township 1 South, Range 3 East, Fairbanks Meridian

Section 11, N1/2SE1/4, N1/2S1/2SE1/4, SE1/4SE1/4SE1/4,  
E1/2SW1/4SE1/4SE1/4, NW1/4SW1/4SE1/4SE1/4, NE1/4-  
SE1/4SW1/4SE1/4, W1/2SE1/4SW1/4SE1/4, SW1/4SW1/2SE1/4

Section 14, W1/2W1/2NE1/4, W1/2NE1/4SW1/4NE1/4, SE1/4-  
SW1/4NE1/4, W1/2NW1/4SE1/4, NE1/4NW1/4SE1/4, NW1/4-  
SE1/4NW1/4SE1/4, NW1/4NW1/4SW1/2SE1/4, N1/2SW1/4,  
N1/2NE1/4SE1/4SW1/4, N1/2NE1/4SW1/2SW1/4, NW1/4SW1/4-  
SW1/4SW1/4, NW1/4SW1/4SW1/4, NW1/4

Section 15, S1/2N1/2, S1/2

Section 16

Martin Site:

Township 1 North, Range 4 West, Fairbanks Meridian

Section 23, S1/2

Section 24, S1/2

Section 27, NE1/4, S1/2

\* Sec. 5. AS 41.17.020(c) is repealed.

\* Sec. 6. This Act takes effect July 1, 1983.

Offered: 6/20/83  
Referred: Rules

Original sponsors: Fahrenkamp, V.Fischer,  
Sturgulewski, et al

1 IN THE SENATE BY THE RULES COMMITTEE  
2 HOUSE CS FOR CS FOR SENATE BILL NO. 108 (Rules)  
3 IN THE LEGISLATURE OF THE STATE OF ALASKA  
4 THIRTEENTH LEGISLATURE - FIRST SESSION  
5 A BILL

6 For an Act entitled: "An Act establishing the Tanana Valley State Forest  
7 and a program for the management of state forests and  
8 forest land of the state; and providing for an effec-  
9 tive date."

10 BE IT ENACTED BY THE LEGISLATURE OF THE STATE OF ALASKA:

11 \* Section 1. AS 41.17 is amended by adding new sections to read:

12 ARTICLE 2. STATE FOREST SYSTEM.

13 Sec. 41.17.200. STATE FOREST PURPOSES. The purpose of AS 41.-  
14 17.200 - 41.17.230 is to permit the establishment of designated state-  
15 owned or acquired land and water areas as state forests. The primary  
16 purpose in the establishment of state forests is the perpetuation of  
17 personal, commercial, and other beneficial uses of resources through  
18 multiple-use management.

19 Sec. 41.17.210. STATE FORESTS. (a) The governor may propose to  
20 the legislature the establishment of state forests consisting primar-  
21 ily of commercially valuable forest land determined by the governor to  
22 be necessary for retention in state ownership for management under the  
23 principles of multiple use and sustained yield and consistent with  
24 AS 38.04.005. The proposal of the governor shall include a report and  
25 recommendations of the commissioner including

26 (1) a preliminary forest inventory;

27 (2) a summary of the testimony offered at public hearings  
28 held on the management of the proposed state forest in communities  
29 proximately located to a proposed state forest;

1           (3) the findings of the commissioner on anticipated incom-  
2           patibilities of uses described in AS 41.17.230(e) under AS 41.17.  
3           230(f);

4           (4) written comments from appropriate state agencies on the  
5           compatibility of the uses described in AS 41.17.230(e) within the  
6           proposed state forest;

7           (5) an estimate of the cost of a full implementation of an  
8           operational level forest inventory and the management plan.

9           (b) A state forest established by the legislature shall be  
10          retained in state ownership.

11          Sec. 41.17.220. MANAGEMENT OF STATE FORESTS. Land within a  
12          state forest or within a unit of a state forest shall be managed under

13                 (1) the principles of multiple-use and sustained yield;

14                 (2) this chapter; and

15                 (3) a management plan prepared by the department.

16          Sec. 41.17.230. MANAGEMENT PLANS. (a) The commissioner shall  
17          prepare a management plan consistent with AS 38.04.005 and this chap-  
18          ter for each state forest and for each unit of a state forest to  
19          assist in meeting the requirements of this chapter. An operational  
20          level forest inventory shall be completed before a management plan for  
21          the state forest or the unit of a state forest is adopted. The man-  
22          agement plan shall be adopted, implemented and maintained within three  
23          years of the establishment of a state forest by the legislature.

24                 (b) The commissioner shall review a management plan at least  
25                 once every five years and may revise the plan when necessary.

26                 (c) A management plan may not be adopted or revised after the  
27                 establishment of the state forest without prior review by the Board of  
28                 Forestry and by other appropriate state agencies or without public  
29                 hearings held in a community proximately located to the state forest

1 or to a unit of a state forest.

2 (d) A copy of a management plan or a revision to a management  
3 plan adopted or prepared by the commissioner shall be provided to the  
4 legislature within 30 days of its adoption or revision or within the  
5 first 10 days of the first regular session of the legislature to  
6 convene after its adoption or revision.

7 (e) The commissioner shall consider and permit the following  
8 uses under a management plan prepared under (a) or (b) of this section  
9 subject to a determination under (f) of this section:

- 10 (1) commercial timber harvest and related activities;
- 11 (2) harvest of forest products for personal use;
- 12 (3) mining, mining claim, and mineral leasehold location;
- 13 (4) mineral leasing;
- 14 (5) material extraction;
- 15 (6) recreation;
- 16 (7) wildlife and fisheries habitat management including  
17 critical habitat management;
- 18 (8) greenbelts;
- 19 (9) trapping and sport and subsistence fishing and hunting;
- 20 (10) grazing;
- 21 (11) watershed management;
- 22 (12) research;
- 23 (13) uses consistent with the policies of AS 38.04.015; and
- 24 (14) other traditional, compatible uses.

25 (f) A management plan prepared by the commissioner shall con-  
26 sider and permit the uses described in (e) of this section. If the  
27 commissioner finds that a permitted use is incompatible with one or  
28 more other uses in a portion of a state forest, the commissioner shall  
29 affirmatively state in the management plan that finding of

1 incompatibility for the specific area where the incompatibility is  
2 anticipated to exist and the time period when the incompatibility is  
3 anticipated to exist together with the reasons for each finding.

4 \* Sec. 2. AS 41.17 is amended by adding new sections to read:

5 ARTICLE 3. STATE LAND REFORESTATION.

6 Sec. 41.17.300. STATE LAND REFORESTATION FUND. A state land  
7 reforestation fund is established in the department. The money in the  
8 state land reforestation fund may be used only for the reforestation  
9 of state land, including site preparation, seed and seedling acquisi-  
10 tion and cultivation, planting, and other reforestation measures,  
11 timber stand improvement, and the development of materials and tech-  
12 niques for the reforestation of state land.

13 Sec. 41.17.310. APPROPRIATIONS TO STATE LAND REFORESTATION FUND.

14 (a) The state land reforestation fund consists of money appropriated  
15 by the legislature and contributions from private donors. It is the  
16 intent of the legislature that the appropriations made to the fund  
17 equal no less than 25 percent of the revenues from the sale of timber  
18 and other forest products from state land as well as the total reve-  
19 nues from

20 (1) compensation for loss or damage to land within a state  
21 forest; and

22 (2) the federal government and other governmental units for  
23 reforestation.

24 (b) Money appropriated to or paid into the state land reforesta-  
25 tion fund does not lapse.

26 Sec. 41.17.320. REPORT TO THE LEGISLATURE. The commissioner  
27 shall make an annual report to the legislature within the first 10  
28 days of each session of the legislature on the uses of the money in  
29 the state land reforestation fund, the proposed uses of the fund in

1 the following fiscal year, and the balance in the fund.

2 \* Sec. 3. AS 41.17 is amended by adding a new section to read:

3 ARTICLE 4. TANANA VALLEY STATE FOREST.

4 Sec. 41.17.400. TANANA VALLEY STATE FOREST. (a) Subject to  
5 valid existing rights and except for land owned by or transferred to  
6 the University of Alaska under a settlement agreement between the  
7 state and the university, the state-owned or acquired land and water  
8 lying within the parcels described in (d) of this section is desig-  
9 nated as the Tanana Valley State Forest.

10 (b) The commissioner shall prepare a management plan for the  
11 Tanana Valley State Forest under AS 41.17.230. The commissioner shall  
12 submit the management plan to the legislature for its approval within  
13 the first 10 days of the Second Session of the Fourteenth State  
14 Legislature. The management plan for the Tanana Valley State Forest  
15 is approved unless the legislature adopts legislation disapproving the  
16 management plan.

17 (c) The commissioner shall consider and permit the uses de-  
18 scribed in AS 41.17.230(e) within the Tanana Valley State Forest,  
19 subject to the procedures established in AS 41.17.230(f). The commis-  
20 sioner may establish transportation corridors within the Tanana Valley  
21 State Forest.

22 (d) The Tanana Valley State Forest includes the state-owned or  
23 acquired land and water lying within the following described parcels.

24 Township 1 North, Range 2 East, Fairbanks Meridian

25 Sections 1 - 3

26 Sections 10 - 12

27 Sections 13 - 15, N1/2

28 Township 1 North, Range 3 East, Fairbanks Meridian

29 Section 1, E1/2, E1/2SW1/4, SW1/4SW1/4, SE1/4NW1/4

1                   Section 2, NW1/4, NW1/4SW1/4  
2                   Sections 3 - 5  
3                   Section 6, N1/2  
4                   Section 7, E1/2E1/2  
5                   Sections 8 - 9  
6                   Section 10, NW1/4SW1/4, N1/2NW1/4, SW1/4NW1/4  
7                   Section 11, E1/2, S1/2SW1/4  
8                   Sections 12 - 14  
9                   Section 15, S1/2NE1/4, NE1/4NE1/4, S1/2  
10                  Township 1 North, Range 4 East, Fairbanks Meridian  
11                   Sections 1 - 12  
12                   Sections 16 - 18  
13                  Township 1 North, Range 5 East, Fairbanks Meridian  
14                   Sections 6 - 10  
15                   Sections 15 - 16  
16                  Township 1 North, Range 4 West, Fairbanks Meridian  
17                   Section 5, W1/2  
18                   Sections 6 - 11  
19                   Section 15  
20                   Sections 16 - 24  
21                   Section 27  
22                   Section 28, NE1/4, NE1/4SE1/4  
23                   Section 29, S1/2, W1/2NW1/4  
24                   Sections 30 - 32  
25                   Section 33, W1/2  
26                  Township 1 North, Range 5 West, Fairbanks Meridian  
27                  Township 1 North, Range 8 West, Fairbanks Meridian  
28                   Sections 17 - 20  
29                   Sections 29 - 34


1                           Section 35, W1/2  
2                   Township 1 North, Range 9 West, Fairbanks Meridian  
3                           Sections 13 - 36  
4                   Township 1 North, Range 10 West, Fairbanks Meridian  
5                           Sections 13 - 36  
6                   Township 1 North, Range 11 West, Fairbanks Meridian  
7                           Sections 5 - 7  
8                           Sections 18 - 19  
9                           Sections 30 - 36  
10                   Township 1 North, Range 12 West, Fairbanks Meridian  
11                   Township 1 North, Range 13 West, Fairbanks Meridian  
12                           Sections 1 - 3  
13                           Sections 10 - 15  
14                           Sections 22 - 26  
15                           Sections 35 - 36  
16                   Township 2 North, Range 2 East, Fairbanks Meridian  
17                           Sections 34 - 36  
18                   Township 2 North, Range 3 East, Fairbanks Meridian  
19                           Sections 13 - 16  
20                           Sections 21 - 29  
21                           Sections 31 - 36  
22                   Township 2 North, Range 4 East, Fairbanks Meridian  
23                           Sections 5 - 8  
24                           Sections 17 - 19  
25                           Section 30, N1/2  
26                   Township 2 North, Range 3 West, Fairbanks Meridian  
27                           Section 11, S1/2  
28                           Section 12, S1/2  
29                           Sections 13 - 17

1 Sections 19 - 24

~~2 Township 2 North, Range 4 West, Fairbanks Meridian~~

~~3 Sections 2 - 6~~

4 Township 2 North, Range 5 West, Fairbanks Meridian

5  Township 2 North, Range 10 West, Fairbanks Meridian

6 Sections 4 - 7

7 Township 2 North, Range 11 West, Fairbanks Meridian

8 Sections 1 - 12

9 Sections 16 - 21

10 Sections 28 - 33

11 Township 2 North, Range 12 West, Fairbanks Meridian

12 Township 2 North, Range 13 West, Fairbanks Meridian

13 Sections 1 - 30

14 Sections 33 - 36

15 Township 2 North, Range 14 West, Fairbanks Meridian

16 Sections 23 - 26

17 Township 3 North, Range 2 West, Fairbanks Meridian

18 Section 7, Tract E, ASLS 81-20

19 Section 8, Tracts H,J,K,L, ASLS 81-20

20 Section 17, Tracts M,N,O, ASLS 81-20

21 Section 18, Tracts A,B, ASLS 81-20

22 Section 19

23 Township 3 North, Range 3 West, Fairbanks Meridian

24 Section 13

25 Sections 19 - ~~36~~ <sup>36</sup>

26 Township 3 North, Range 4 West, Fairbanks Meridian

27 Section 3, west of Washington Creek

28 Sections 4 - 8 <sup>7</sup>

29 Sec. 8 west of WA Creek

Township 3 North, Range 5 West, Fairbanks Meridian

Sec 9-10 west of WA Creek  
 Sec 17 west of WA Creek  
 Sec 18 - 36

INSERT A

Section 1

2 N $\frac{1}{2}$

3 N $\frac{1}{2}$

4-8

9 N $\frac{1}{2}$

11 S $\frac{1}{2}$

12-14

15 S $\frac{1}{2}$

17 N $\frac{1}{2}$

18-19

21-36

1                   Section 1

2                   Sections 4 - 5, north of left limit of Tatalina River

3                   Sections 6 - 7

4                   Sections 11 - 36

5                   Township 3 North, Range 6 West, Fairbanks Meridian

6                   Sections 1 - 12

7                   Township 3 North, Range 7 West, Fairbanks Meridian

8                   Sections 1 - 3

9                   Sections 10 - 12

10                  Township 3 North, Range 10 West, Fairbanks Meridian

11                  Sections 1 - 10

12                  Sections 15 - 33

13                  Township 3 North, Range 11 West, Fairbanks Meridian

14                  Sections 1 - 3

15                  Sections 10 - 15

16                  Sections 19 - 36

17                  Township 3 North, Range 12 West, Fairbanks Meridian

18                  Sections 19 - 21, east of right limit of Hutlitakwa

19                  Creek

20                  Sections 22 - 29

21                  Section 30, east of right limit of Hutlitakwa Creek

22                  Sections 31 - 36

23                  Township 3 North, Range 13 West, Fairbanks Meridian

24                  Sections 3 - 4

25                  Section 9

26                  Sections 16 - 17

27                  Sections 19 - 20

28                  Section 21, W1/2

29                  Sections 25 - 26, east of right limit of Hutlitakwa

1 Creek  
2 Sections 29 - 32  
3 Sections 34 - 35, east of right limit of Hutlitakwa  
4 Creek  
5 Section 36  
6 Township 3 North, Range 14 West, Fairbanks Meridian  
7 Section 25, E1/2  
8 Section 36  
9 Township 4 North, Range 5 West, Fairbanks Meridian  
10 Section 1, west of left limit of Tatalina River  
11 Sections 2 - 10  
12 Sections 11 - 12, west of left limit of Tatalina River  
13 Sections 14 - 15, west of left limit of Tatalina River  
14 Sections 16 - 21  
15 Section 22, west of left limit of Tatalina River  
16 Sections 27 - 28, west of left limit of Tatalina River  
17 Sections 29 - 32  
18 Section 33, west of left limit of Tatalina River  
19 Township 4 North, Range 6 West, Fairbanks Meridian  
20 Section 1  
21 Sections 10 - 15  
22 Sections 22 - 36  
23 Township 4 North, Range 7 West, Fairbanks Meridian  
24 Sections 25 - 29  
25 Sections 32 - 36  
26 Township 4 North, Range 13 West, Fairbanks Meridian  
27 Section 27  
28 Section 33, SE1/4  
29 Section 34

1 Township 5 North, Range 5 West, Fairbanks Meridian  
 2 Sections 1 - 2, west of Slate Creek  
 3 Sections 3 - 5  
 4 Section 6, E1/2  
 5 Section 7, E1/2  
 6 Sections 8 - 11  
 7 Section 12, west of Slate Creek  
 8 Sections 13 - 17  
 9 Section 18, E1/2  
 10 Sections 19 - 36  
 11 Township 6 North, Range 4 West, Fairbanks Meridian  
 12 Section 5, west of Alyeska Pipeline right-of-way  
 13 and north of left limit of Slate Creek  
 14 Section 6, west of Alyeska Pipeline right-of-way  
 15 Sections 7 - 8, west of left limit of Slate Creek  
 16 Sections 18 - 19, west of left limit of Slate Creek  
 17 Township 6 North, Range 5 West, Fairbanks Meridian  
 18 Sections 1 - 4  
 19 Section 5, E1/2  
 20 Section 8, E1/2  
 21 Sections 9 - 16  
 22 Section 17, E1/2  
 23 Sections 20 - 23  
 24 Sections 24 - 26, west of left limit of Slate Creek  
 25 Sections 27 - 29  
 26 Sections 32 - 34  
 27 Section 35, west of left limit of Slate Creek  
 28 Township 7 North, Range 4 West, Fairbanks Meridian  
 29 Sections 30 - 31, west of Alyeska Pipeline right-

1 of-way  
2 Township 7 North, Range 5 West, Fairbanks Meridian  
3 Section 15, west of Alyeska Pipeline right-of-way  
4 Section 16, E1/2  
5 Section 21, E1/2  
6 Sections 22 - 23, west of Alyeska Pipeline right-  
7 of-way  
8 Sections 25 - 26, west of Alyeska Pipeline right-  
9 of-way  
10 Section 27  
11 Section 28, E1/2  
12 Section 33, E1/2  
13 Sections 34 - 36  
14 Township 15 North, Range 11 East, Copper River Meridian  
15 Sections 1 - 2  
16 Section 3, excl. ASLS 78-42  
17 Sections 4 - 8  
18 Sections 17 - 19  
19 Section 30  
20 Section 31  
21 Township 16 North, Range 11 East, Copper River Meridian  
22 Sections 1 - 3  
23 Sections 10 - 15  
24 Sections 22 - 36  
25 Township 16 North, Range 12 East, Copper River Meridian  
26 Sections 1 - 12  
27 Sections 14 - 22  
28 Sections 28 - 32  
29 Township 17 North, Range 11 East, Copper River Meridian

1                   Sections 1 - 3

2                   Sections 10 - 15

3                   Township 17 North, Range 12 East, Copper River Meridian

4                   Sections 5 - 6, west of Eagle Trail

5                   Sections 7 - 8

6                   Section 9, west of Eagle Trail

7                   Sections 15 - 16, west of Eagle Trail

8                   Sections 17 - 21

9                   Sections 22 - 23, west of Eagle Trail

10                  Section 26, west of Eagle Trail

11                  Sections 27 - 34

12                  Section 35, west of Eagle Trail

13                  Township 18 North, Range 11 East, Copper River Meridian

14                  Section 26, west of Eagle Trail

15                  Sections 27 - 33

16                  Sections 34 - 36, west of Eagle Trail

17                  Township 19 North, Range 9 East, Copper River Meridian

18                  Sections 1 - 21

19                  Township 19 North, Range 13 East, Copper River Meridian

20                  Sections 1 - 4

21                  Sections 5 - 6, excl. F028758

22                  Sections 7 - 16

23                  Section 17, northeast of Tanana River

24                  Section 18, north of Tanana River

25                  Section 20, northeast of Tanana River

26                  Section 21, north of Tanana River

27                  Sections 22 - 27

28                  Section 28, north of Tanana River

29                  Section 29, east of Tanana River

*sec. 22-25 North of left limit Tanana River*  
*sec. 28-32 North of left limit Tanana River*

1 Section 34, north and east of Tanana River  
2 Section 35, north of Tanana River  
3 Section 36  
4 Township 19 North, Range 14 East, Copper River Meridian  
5 Township 19 North, Range 15 East, Copper River Meridian  
6 ~~Township 20 North, Range 9 East, Copper River Meridian~~  
7 Township 20 North, Range 10 East, Copper River Meridian  
8 Township 20 North, Range 11 East, Copper River Meridian  
9 Sections 1 - 16  
10 Section 17, excl. NA, Par. C, F12548  
11 Section 18  
12 Sections 20 - 23  
13 Sections 28 - 29  
14 Section 32  
15 Section 33, excl. USS 4377, NA, Par. A, F12549, NA,  
16 Par. B, F-14422  
17 Township 20 North, Range 12 East, Copper River Meridian  
18 Sections 20 - 23  
19 Section 24, excl. NA, F-12107  
20 Sections 25 - 29  
21 Sections 34 - 36  
22 Township 20 North, Range 13 East, Copper River Meridian  
23 Township 21 North, Range 8 East, Copper River Meridian  
24 Sections 1 - 5  
25 Sections <sup>8</sup>9 - 17  
26 ~~Sections 21 - 25~~  
27 Section <sup>26-27</sup>27, excl. USS 3620  
28 ~~Section 34, excl. USS 5622A~~  
29 Section 36  
Township 21 North, Range 9 East, Copper River Meridian

1 Township 21 North, Range 10 East, Copper River Meridian  
2 Township 22 North, Range 8 East, Copper River Meridian  
3 Sections 1 - 5  
4 Sections 8 - 18  
5 Sections 20 - 24  
6 Sections 27 - 32  
7 Sections 34 - 36  
8 Township 22 North, Range 9 East, Copper River Meridian  
9 Township 23 North, Range 5 East, Copper River Meridian  
10 Sections 1 - 3  
11 Sections 10 - 15  
12 Sections 21 - 24  
13 Township 23 North, Range 6 East, Copper River Meridian  
14 Sections 5 - 7  
15 Township 23 North, Range 7 East, Copper River Meridian  
16 Sections 1 - 30  
17 Township 23 North, Range 8 East, Copper River Meridian  
~~18 Township 23 North, Range 9 East, Copper River Meridian~~  
19 Township 24 North, Range 5 East, Copper River Meridian  
20 Sections 1 - 5  
21 Sections 8 - 17  
22 Sections 20 - 29  
23 Sections 34 - 36  
24 Township 24 North, Range 6 East, Copper River Meridian  
25 Township 24 North, Range 7 East, Copper River Meridian  
26 Sections 1 - 30  
27 Sections 32 - 36  
28 Township 25 North, Range 6 East, Copper River Meridian  
29 Township 25 North, Range 8 East, Copper River Meridian

1 Township 26 North, Range 5 East, Copper River Meridian  
2 Township 26 North, Range 6 East, Copper River Meridian  
3 Township 1 South, Range 3 East, Fairbanks Meridian  
4 Section 1  
5 Sections 11 - 14  
6 Section 15, S1/2, S1/2N1/2  
7 Section 16  
8 Section 23, NE1/4  
9 Section 24, N1/2  
10 Township 1 South, Range 4 East, Fairbanks Meridian  
11 Sections 1 - 2  
12 Section 4, S1/2  
13 Section 5, S1/2, NW1/4  
14 Sections 6 - 7  
15 Section 8, north of Chena River  
16 Section 9, the NW1/4 north of Chena River, N1/2NE1/4  
17 Section 10, NE1/4  
18 Section 11  
19 Section 12, N1/2  
20 Section 17, north of Chena River  
21 Section 18  
22 Township 1 South, Range 5 East, Fairbanks Meridian  
23 Section 6  
24 Township 1 South, Range 3 West, Fairbanks Meridian  
25 Section 26, S1/2 south of Parks Highway  
26 Sections 27 - 28, south of Parks Highway  
27 Section 29, west of Old Nenana Highway and south of  
28 Parks Highway  
29 Sections 31 - 34, south of Parks Highway

1	Section 35
2	Township 1 South, Range 4 West, Fairbanks Meridian
3	Section 4, SW1/4
4	Sections 7 - 8
5	Section 9, NW1/4
6	Section 18, N1/2
7	Section 23, SE1/4, SE1/4NE1/4
8	Sections 24 - 29
9	Section 32, N1/2N1/2
10	Section 34, excl. NW1/4NW1/4
11	Sections 35 - 36
12	Township 1 South, Range 5 West, Fairbanks Meridian
13	Sections 2 - 12
14	Section 13, N1/2
15	Sections 14 - 23
16	Sections 28 - 30
17	Section 31, N1/2, N1/2S1/2
18	Section 32, N1/2, N1/2S1/2
19	Township 1 South, Range 6 West, Fairbanks Meridian
20	Sections 1 - 4
21	Sections 9 - 16
22	Sections 21 - 28
23	Sections 32 - 34
24	Section 35, E1/2
25	Section 36, N1/2
26	Township 1 South, Range 8 West, Fairbanks Meridian
27	Sections 3 - 10
28	Sections 15 - 22
29	Sections 27 - 34

1 Township 1 South, Range 10 West, Fairbanks Meridian  
2 Sections 1 - 6  
3 Township 1 South, Range 11 West, Fairbanks Meridian  
4 Sections 1 - 24  
5 Sections 27 - 34  
6 Township 1 South, Range 12 West, Fairbanks Meridian  
7 Sections 1 - 2  
8 Sections 11 - 14  
9 Section 21, south of the unnamed creek  
10 Sections 22 - 28  
11 Sections 31 - 32, south of right limit of Tanana River  
12 Sections 33 - 36  
13 Township 1 South, Range 13 West, Fairbanks Meridian  
14 Section 27, north of a branch of Tanana River  
15 Sections 34 - 36, north of a branch of Tanana River  
16 Township 2 South, Range 3 West, Fairbanks Meridian  
17 Section 2, N1/2, tract F, ASLS 80 - 118  
18 Sections 3 - 10  
19 Section 13, Lots A and C  
20 Section 14, Lots 5 - 7, NE1/4, SW1/4  
21 *OK* Section 15, west of left limit of Tanana River  
22 Sections 16 - 19  
23 Sections 20 - 24, north of military reservation  
24 Sections 28 - 29, north of military reservation  
25 Sections 30 - 31  
26 Section 32, north of military reservation  
27 Township 2 South, Range 4 West, Fairbanks Meridian  
28 Sections 1 - 3  
29 *OUT* ~~Section 4, S1/2, NE1/4~~

1 Section 7, SE1/4SE1/4  
2 Section 8, S of Parks Hwy  
~~Section 8, S1/2NE1/4, SE1/4, SW1/4SW1/4, E1/2SW1/4~~  
3 Section 9, S of Parks Hwy  
Sections 9 - 36 10 - 16  
4 Section 17, South of Parks, 18 S. of Parks, 19 S. of Parks  
Township 2 South, Range 5 West, Fairbanks Meridian Sec. 20-36  
5 Sec 24 N. of Parks Hwy  
6 Sec 26 " " " Sections 1 - 2  
7 Sec 27 " " " Sections 7 - 23  
8 Township 2 South, Range 6 West, Fairbanks Meridian  
9 Section 3  
10 Section 4, N1/2, SE1/4, SW1/4SW1/4  
11 Section 5  
12 Sections 10 - 12  
13 Section 16  
14 Township 2 South, Range 7 West, Fairbanks Meridian  
15 ok Section 35, SE1/4SE1/4  
16 ok Section 36, SE1/4, SE1/4NE1/4, E1/2SW1/4, SW1/4SW1/4  
17 Township 2 South, Range 11 West, Fairbanks Meridian  
18 Section 6  
19 Township 2 South, Range 12 West, Fairbanks Meridian  
20 Sections 1 - 24  
21 Sections 27 - 34  
22 Township 2 South, Range 13 West, Fairbanks Meridian  
23 Sections 1 - 6  
24 Section 7, Tracts A,B and C, ASLS 81-54 SW1/4  
25 Section 8, NE1/4, Tracts D,E,F, ASLS 81-54  
26 Sections 9 - 30  
27 Sections 33 - 36  
28 Township 3 South, Range 3 West, Fairbanks Meridian  
29 Sections 6 - 7, north of military reservation  
Township 3 South, Range 4 West, Fairbanks Meridian

1 Sections 1 - 11  
 2 Section 12, north of military reservation  
 3 Sections 14 - 15, north of military reservation  
 4 Section 16  
 5 Section 17, north of military reservation  
 6 Sections 20 - 22, north of military reservation  
 7 Township 3 South, Range 5 West, Fairbanks Meridian  
 8 Sections, 1 ~~11-12~~  
 9 Sections ~~6-8, 11, 12, 13, 14, 15, 16, 17, 18, 19, 20, 21, 22~~ 11-12  
 10 ~~OUT Sections 7 - 12~~  
 11 Section 13, NW1/4NW1/4, Lots 2 - 4  
 12 Sections 14 - ~~15~~ 15 north of left limit of Tanana R.  
 13 ~~OUT Section 17, north of right limit of Tanana River,~~  
 14 ~~excl. SW1/4SW1/4~~  
 15 ~~OUT Section 18, north of right limit of Tanana River,~~  
 16 ~~excl. SE1/4SE1/4~~  
 17 ~~IN → Section 19, north of right limit of Tanana River,~~ left  
 18 ~~excl. NE1/4NE1/4~~  
 19 Section 20, north of ~~right~~ left limit of Tanana River,  
 20 ~~excl. Lot 3~~  
 21 Section 21, north of ~~right~~ left limit of Tanana River  
 22 Section 31, Lot 2  
 23 Township 3 South, Range 6 West, Fairbanks Meridian  
 24 Sections 13 - 36  
 25 Township 3 South, Range 7 West, Fairbanks Meridian  
 26 Section 1  
 27 Section 2, E1/2, E1/2SW1/4, SW1/4SW1/4  
 28 Section 3, SE1/4SE1/4  
 29 Section 9, south of Parks Highway

1 Section 10, that portion of NE1/4 which lies south of  
2 Parks Highway; SW1/4SE1/2  
3 Section 11, N1/2, N1/2SE1/4  
4 Section 12, N1/2, N1/2S1/2  
5 ~~OUT Section 13, SW1/4~~  
6 ~~OUT Section 14, S1/2, S1/2N1/2~~  
7 ~~OUT Section 15~~  
8 ~~OUT Sections 16 - 17, south of Parks Highway~~  
9 ~~OUT Section 20, south of Parks Highway~~  
10 ~~Section 21, S1/2~~  
11 ~~Sections 21 - 36 22 - 29~~  
12 ~~Section 31 - 36~~  
13 Township 3 South, Range 12 West, Fairbanks Meridian  
14 Sections 3 - 10  
15 Sections 15 - 19  
16 Section 30  
17 Township 3 South, Range 13 West, Fairbanks Meridian  
18 Section 12, E1/2  
19 Section 13  
20 Section 14, E1/2  
21 Sections 24 - 25  
22 Section 26, E1/2  
23 Sections 35 - 36  
24 Township 4 South, Range 6 West, Fairbanks Meridian  
25 Sections 1 - 12  
26 Sections 14 - 18  
27 Township 4 South, Range 7 West, Fairbanks Meridian  
28 Sections 1 - 12  
29 Sections 13 - 14, north of left limit of Tanana River  
Section 18, Lots 3-6  
Township 4 South, Range 13 West, Fairbanks Meridian

1 Sections 1 - 2

2 Sections 3 - 4, east of left limit of Kantishna River

3 Sections 8 - 10, east of left limit of Kantishna River

4 Section 11

5 Section 15

6 Sections 16 - 17, east of left limit of Kantishna

7 River


8 Sections 20 - 21, east of left limit of Kantishna

9 River

10 Section 22

11 Sections 27 - 29, east of left limit of Kantishna

12 River

13  Sections 33 - 34, east of left limit of Kantishna River

14 Township 5 South, Range 5 East, Fairbanks Meridian

15 ~~out Sec 1-10~~  
Sections 25 - 29

16 Sections 33 - 36

17 Township 5 South, Range 6 East, Fairbanks Meridian

18 Sections 28 - 29

19 Section 30, S1/2

20 Sections 31 - 34

21 Section 36, S1/2

22 Township 5 South, Range 8 East, Fairbanks Meridian

23 Sections 1 - 6

24 Sections 8 - 17

25 Sections 20 - 30

26 Sections 32 - 36

27 Township 5 South, Range 9 East, Fairbanks Meridian

28 Sections 4 - 9

29 Sections 13 - 36

1 Township 6 South, Range 5 East, Fairbanks Meridian

2 Sections 1 - 4

3 Sections 9 - 15

4 Section 16, S1/2, NE1/4

5 Section 20, S1/2

6 Sections 21 - 28

7 Section 29, N1/2

8 Section 36

9 Township 6 South, Range 6 East, Fairbanks Meridian

10 Section 1

11 Sections 3 - 9

12 Section 10, W1/2

13 Section 11, E1/2

14 Sections 12 - 36

15 Township 6 South, Range 7 East, Fairbanks Meridian

16 Sections 3 - 36

17 Township 6 South, Range 8 East, Fairbanks Meridian

18 Township 6 South, Range 9 East, Fairbanks Meridian

19 Township 6 South, Range 10 East, Fairbanks Meridian

20 Township 7 South, Range 6 East, Fairbanks Meridian

21 Sections 1 - 5 21, 22, 23, 24 25 N. of L.L. Tanana R.  
26 N " " " "

22 Sections 8 - 15 19 S 1/2, 30 S 1/2, 31-36 28 all  
29, 30 S 1/2, 31, 32

23 Township 7 South, Range 7 East, Fairbanks Meridian 33, N of LL Tanana

24 <sup>1-18</sup> ~~Sections 1-12~~ <sup>36</sup> ~~excl. ASLS 81-213 except Tract A~~

25 <sup>23-26</sup> ~~Sections 1-12~~ <sup>36</sup> ~~excl. ASLS 81-213 except Tract A~~

26 <sup>35-36</sup> ~~Sections 1-12~~ <sup>36</sup> ~~excl. ASLS 81-213 except Tract A~~

27 Township 7 South, Range 9 East, Fairbanks Meridian

28 Sections 3 - 10

29 Sections 15 - 16, N1/2

- 1 Township 7 South, Range 10 East, Fairbanks Meridian
- 2 Sections 24 - 25
- 3 Sections 35 - 36
- 4 Township 7 South, Range 11 East, Fairbanks Meridian
- 5 Sections 1 - 2
- 6 Sections 11 - 14
- 7 Sections 19 - 36
- 8 Township 7 South, Range 12 East, Fairbanks Meridian
- 9 Township 8 South, Range 5 East, Fairbanks Meridian
- 10 Section 1
- 11 Sections 2 - 3, north of military reservation
- 12 Sections 11 - 12, north of military reservation
- 13 ~~Township 8 S. R. 7 E Fdxs - Section 1~~  
Township 8 South, Range 10 East, Fairbanks Meridian
- 14 Sections 1 - 2
- 15 Section 8, excl. Quartz Lake Subdivision
- 16 Sections 9 - 15
- 17 Section 21, E1/2
- 18 Section 22
- 19 Section 23, W1/2
- 20 Sections 27 - 28
- 21 Section 29, E1/2
- 22 Sections 31 - 32
- 23 Sections 33 - 34, north of Tanana River
- 24 Township 8 South, Range 11 East, Fairbanks Meridian
- 25 Sections 1 - 18
- 26 Sections 22 - 27
- 27 Section 36
- 28 Township 8 South, Range 12 East, Fairbanks Meridian
- 29 Sections 1 - 10

OUT

858E  
Sec. 4-6

Sec. 1  
Sec. 12-13

OUT

T85 R13E  
Sec. 25-26  
Sec. 33-36

- 1 Sections 15 - 22
- 2 Sections 27 - 34
- 3 Township 9 South, Range 10 East, Fairbanks Meridian
- 4 *OUT* Sections 4 - 6, north of left limit of Tanana River
- 5 Section 7, GL-1
- 6 Township 9 South, Range 11 East, Fairbanks Meridian
- 7 Section 3, S1/2
- 8 Sections 4 - 5
- 9 Sections 8 - 11
- 10 Sections 13 - 16
- 11 Section 17, E1/2, NE1/4SW1/4, SW1/4NW1/4
- 12 Sections 21 - 27
- 13 Section 28, excl. F02662
- 14 Township 9 South, Range 12 East, Fairbanks Meridian
- 15 Sections 19 - 21
- 16 Sections 28 - 36
- 17 Township 9 South, Range 16 East, Fairbanks Meridian
- 18 Township 10 South, Range 12 East, Fairbanks Meridian
- 19 Sections 1 - 3
- 20 Sections 4 - 6, north of left limit of Tanana River
- 21 Sections 10 - 12, north of left limit of Tanana River
- 22 Township 10 South, Range 13 East, Fairbanks Meridian
- 23 Sections 1 - 6
- 24 Sections 7 - 8, north of left limit of Tanana River
- 25 Sections 9 - 12
- 26 Sections 14 - 15, N1/2
- 27 Township 10 South, Range 14 East, Fairbanks Meridian
- 28 Sections 1 - 20
- 29 Section 21, NE1/4SE1/4, W1/2, N1/2NE1/4

1                   Sections 22 - 24  
 2                   Section 25, excl. Tract C  
 3                   Section 26, excl. SW1/4SW1/4  
 4                   Section 27, N1/2NE1/4, NE1/4NW1/4  
 5                   Section 28, W1/2  
 6                   Section 29  
 7                   Section 30, NE1/4NE1/4  
 8                   Section 32, excl. Tract U, Delta I  
 9                   Section 33, W1/2  
 10                  Township 10 South, Range 16 East, Fairbanks Meridian  
 11                   Sections 1 - 35  
 12                  Township 11 South, Range 14 East, Fairbanks Meridian  
 13                   Section 4, NW1/4, Tracts A,B,E  
 14                   Section 5, excluding Tract U, Delta Barley I  
 15                   Section 9, Tracts A,B, E1/2  
 16                   Section 10, Tracts B,C  
 17                   Section 15, Tracts B,C  
 18                   Section 16, E1/2, Tracts A,B  
 19                   Section 21, Tracts A,B  
 20                   Section 22, NW1/4, Tracts A,B,D  
 21                   Section 23, Tracts A,B,D,E  
 22                   Section 26, Tracts A,D,C,D  
 23                   Section 35, E1/2, Tracts A.B  
 24                   Section 36, Tracts A,B,C,D,E  
 25                  Township 11 South, Range 16 East, Fairbanks Meridian  
 26                  Township 12 South, Range 16 East, Fairbanks Meridian  
 27                   Sections 1 - 5  
 28                   Sections 9 - 16  
 29                   Sections 21 - 28

1  
2  
3  
4  
5  
6  
7  
8  
9  
10  
11  
12  
13  
14  
15  
16  
17  
18  
19  
20  
21  
22  
23  
24  
25  
26  
27  
28  
29

Sections 34 - 36

\* Sec. 4. Notwithstanding AS 41.17.400 as enacted in sec. 3 of this Act, the Fairbanks North Star Borough may, before July 1, 1984, select for conveyance to the borough under AS 29.18.201 - 29.18.213 all or a portion of the land within one or more sites described in this section for use as an industrial park:

Tanana Site:

Township 2 South, Range 5 West, Fairbanks Meridian

Section 34, E1/2

Sections 35 - 36

Township 3 South, Range 4 West, Fairbanks Meridian

Section 6, W1/2

Section 7, W1/2

Township 3 South, Range 5 West, Fairbanks Meridian

Sections 1 - 2

Section 3, E1/2

Sections 11 - 12

Section 13, Lots 2 and 3

Section 14, NE1/4NE1/4, Lots 1 to 4 inclusive

Ohio Creek Site:

Township 2 South, Range 5 West, Fairbanks Meridian

Section 1, S1/2

Section 2, S1/2

Sections 11 - 12

Section 13, W1/2

Section 14

Section 23

Section 26, NE1/4, E1/2NW1/4

Two Rivers Site:

1  
2  
3  
4  
5  
6  
7  
8  
9  
10  
11  
12  
13  
14  
15  
16  
17  
18

Township 1 South, Range 3 East, Fairbanks Meridian

Section 11, N1/2SE1/4, N1/2S1/2SE1/4, SE1/4SE1/4SE1/4,  
E1/2SW1/4SE1/4SE1/4, NW1/4SW1/4SE1/4SE1/4, NE1/4-  
SE1/4SW1/4SE1/4, W1/2SE1/4SW1/4SE1/4, SW1/4SW1/4SE1/4  
Section 14, W1/2W1/2NE1/4, W1/2NE1/4SW1/4NE1/4, SE1/4-  
SW1/4NE1/4, W1/2NW1/4SE1/4, NE1/4NW1/4SE1/4, NW1/4-  
SE1/4NW1/4SE1/4, NW1/4NW1/4SW1/4SE1/4, N1/2SW1/4,  
N1/2NE1/4SE1/4SW1/4, N1/2NE1/4SW1/4SW1/4, NW1/4SW1/4-  
SW1/4SW1/4, NW1/4SW1/4SW1/4, NW1/4

Section 15, S1/2N1/2, S1/2

Section 16

Martin Site:

Township 1 North, Range 4 West, Fairbanks Meridian

Section 23, S1/2  
Section 24, S1/2  
Section 27, NE1/4, S1/2

\* Sec. 5. AS 41.17.020(c) is repealed.  
\* Sec. 6. This Act takes effect July 1, 1983.

A M E N D M E N T

OFFERED IN THE HOUSE:

By: Ringstad

To: HCS CSSB 108 (Rules)

HOUSE BILL No. \_\_\_\_\_

SENATE BILL No. \_\_\_\_\_

PAGE: 5

LINE: 2

Delete Section 3, and insert in its place the following new section:

2 \* Sec. 3. AS 41.17 is amended by adding a new section to read:

3 ARTICLE 4. TANANA VALLEY STATE FOREST.

4 Sec. 41.17.400. TANANA VALLEY STATE FOREST. (a) Subject to  
5 valid existing rights and except for land owned by or transferred to  
6 the University of Alaska under a settlement agreement between the  
7 state and the university, the state-owned or acquired land and water  
8 lying within the parcels described in (d) of this section is desig-  
9 nated as the Tanana Valley State Forest.

10 (b) The commissioner shall prepare a management plan for the  
11 Tanana Valley State Forest under AS 41.17.230. The commissioner shall  
12 submit the management plan to the legislature for its approval within  
13 the first 10 days of the Second Session of the Fourteenth State  
14 Legislature. The management plan for the Tanana Valley State Forest  
15 is approved unless the legislature adopts legislation disapproving the  
16 management plan.

17 (c) The commissioner shall consider and permit the uses de-  
18 scribed in AS 41.17.230(e) within the Tanana Valley State Forest,  
19 subject to the procedures established in AS 41.17.230(f). The commis-  
20 sioner may establish transportation corridors within the Tanana Valley  
21 State Forest.

22 (d) The Tanana Valley State Forest includes the state-owned or  
23 acquired land and water lying within the following described parcels.

24 Township 1 North, Range 2 East, Fairbanks Meridian

25 Sections 1 - 3

26 Sections 10 - 12

27 Sections 13 - 15, N1/2

28 Township 1 North, Range 3 East, Fairbanks Meridian

29 Section 1, E1/2, E1/2SW1/4, SW1/4SW1/4, SE1/4NW1/4

*See other original*

- 1 Section 2, NW1/4, NW1/4SW1/4
- 2 Sections 3 - 5
- 3 Section 6, N1/2
- 4 Section 7, E1/2E1/2
- 5 Sections 8 - 9
- 6 Section 10, NW1/4SW1/4, N1/2NW1/4, SW1/4NW1/4
- 7 Section 11, E1/2, S1/2SW1/4
- 8 Sections 12 - 14
- 9 Section 15, S1/2NE1/4, NE1/4NE1/4, S1/2
- 10 Township 1 North, Range 4 East, Fairbanks Meridian
- 11 Sections 1 - 12
- 12 Sections 16 - 18
- 13 Township 1 North, Range 5 East, Fairbanks Meridian
- 14 Sections 6 - 10
- 15 Sections 15 - 16
- 16 Township 1 North, Range 4 West, Fairbanks Meridian
- 17 Section 5, W1/2
- 18 Sections 6 - 11
- 19 Section 15
- 20 Sections 16 - 24
- 21 Section 27
- 22 Section 28, NE1/4, NE1/4SE1/4
- 23 Section 29, S1/2, W1/2NW1/4
- 24 Sections 30 - 32
- 25 Section 33, W1/2
- 26 Township 1 North, Range 5 West, Fairbanks Meridian
- 27 Township 1 North, Range 8 West, Fairbanks Meridian
- 28 Sections 17 - 20
- 29 Sections 29 - 34

1 Section 2, NW1/4, NW1/4SW1/4  
2 Sections 3 - 5  
3 Section 6, N1/2  
4 Section 7, E1/2E1/2  
5 Sections 8 - 9  
6 Section 10, NW1/4SW1/4, N1/2NW1/4, SW1/4NW1/4  
7 Section 11, E1/2, S1/2SW1/4  
8 Sections 12 - 14  
9 Section 15, S1/2NE1/4, NE1/4NE1/4, S1/2  
10 Township 1 North, Range 4 East, Fairbanks Meridian  
11 Sections 1 - 12  
12 Sections 16 - 18  
13 Township 1 North, Range 5 East, Fairbanks Meridian  
14 Sections 6 - 10  
15 Sections 15 - 16  
16 Township 1 North, Range 4 West, Fairbanks Meridian  
17 Section 5, W1/2  
18 Sections 6 - 11  
19 Section 15  
20 Sections 16 - 24  
21 Section 27  
22 Section 28, NE1/4, NE1/4SE1/4  
23 Section 29, S1/2, W1/2NW1/4  
24 Sections 30 - 32  
25 Section 33, W1/2  
26 Township 1 North, Range 5 West, Fairbanks Meridian  
27 Township 1 North, Range 8 West, Fairbanks Meridian  
28 Sections 17 - 20  
29 Sections 29 - 34

1 the following fiscal year, and the balance in the fund.

2 \* Sec. 3. AS 41.17 is amended by adding a new section to read:

3 ARTICLE 4. TANANA VALLEY STATE FOREST.

4 Sec. 41.17.400. TANANA VALLEY STATE FOREST. (a) Subject to  
5 valid existing rights and except for land owned by or transferred to  
6 the University of Alaska under a settlement agreement between the  
7 state and the university, the state-owned or acquired land and water  
8 lying within the parcels described in (d) of this section is desig-  
9 nated as the Tanana Valley State Forest.

10 (b) The commissioner shall prepare a management plan for the  
11 Tanana Valley State Forest under AS 41.17.230. The commissioner shall  
12 submit the management plan to the legislature for its approval within  
13 the first 10 days of the Second Session of the Fourteenth State  
14 Legislature. The management plan for the Tanana Valley State Forest  
15 is approved unless the legislature adopts legislation disapproving the  
16 management plan.

17 (c) The commissioner shall consider and permit the uses de-  
18 scribed in AS 41.17.230(e) within the Tanana Valley State Forest,  
19 subject to the procedures established in AS 41.17.230(f). The commis-  
20 sioner may establish transportation corridors within the Tanana Valley  
21 State Forest.

22 (d) The Tanana Valley State Forest includes the state-owned or  
23 acquired land and water lying within the following described parcels.

24 Township 1 North, Range 2 East, Fairbanks Meridian

25 Sections 1 - 3

26 Sections 10 - 12

27 Sections 13 - 15, N1/2

28 Township 1 North, Range 3 East, Fairbanks Meridian

29 Section 1, E1/2, E1/2SW1/4, SW1/4SW1/4, SE1/4NW1/4

1 Section 35, W1/2  
2 Township 1 North, Range 9 West, Fairbanks Meridian  
3 Sections 13 - 36  
4 Township 1 North, Range 10 West, Fairbanks Meridian  
5 Sections 13 - 36  
6 Township 1 North, Range 11 West, Fairbanks Meridian  
7 Sections 5 - 7  
8 Sections 18 - 19  
9 Sections 30 - 36  
10 Township 1 North, Range 12 West, Fairbanks Meridian  
11 Township 1 North, Range 13 West, Fairbanks Meridian  
12 Sections 1 - 3  
13 Sections 10 - 15  
14 Sections 22 - 26  
15 Sections 35 - 36  
16 Township 2 North, Range 2 East, Fairbanks Meridian  
17 Sections 34 - 36  
18 Township 2 North, Range 3 East, Fairbanks Meridian  
19 Sections 13 - 16  
20 Sections 21 - 29  
21 Sections 31 - 36  
22 Township 2 North, Range 4 East, Fairbanks Meridian  
23 Sections 5 - 8  
24 Sections 17 - 19  
25 Section 30, N1/2  
26 Township 2 North, Range 3 West, Fairbanks Meridian  
27 Section 11, S1/2  
28 Section 12, S1/2  
29 Sections 13 - 17

1                   Sections 19 - 24  
2           Township 2 North, Range 4 West, Fairbanks Meridian  
3                   Sections 2 - 6  
4           Township 2 North, Range 5 West, Fairbanks Meridian  
5           Township 2 North, Range 10 West, Fairbanks Meridian  
6                   Sections 4 - 7  
7           Township 2 North, Range 11 West, Fairbanks Meridian  
8                   Sections 1 - 12  
9                   Sections 16 - 21  
10                   Sections 28 - 33  
11           Township 2 North, Range 12 West, Fairbanks Meridian  
12           Township 2 North, Range 13 West, Fairbanks Meridian  
13                   Sections 1 - 30  
14                   Sections 33 - 36  
15           Township 2 North, Range 14 West, Fairbanks Meridian  
16                   Sections 23 - 26  
17           Township 3 North, Range 2 West, Fairbanks Meridian  
18                   Section 7, Tract E, ASLS 81-20  
19                   Section 8, Tracts H,J,K,L, ASLS 81-20  
20                   Section 17, Tracts M,N,O, ASLS 81-20  
21                   Section 18, Tracts A,B, ASLS 81-20  
22                   Section 19  
23           Township 3 North, Range 3 West, Fairbanks Meridian  
24                   Section 13  
25                   Sections 19 - 31  
26           Township 3 North, Range 4 West, Fairbanks Meridian  
27                   Section 3, west of Washington Creek  
28                   Sections 4 - 8  
29           Township 3 North, Range 5 West, Fairbanks Meridian

1                                Sections 19 - 24  
2                                Township 2 North, Range 5 West, Fairbanks Meridian  
3                                Section 1  
4                                Section 2, N $\frac{1}{2}$   
5                                Section 3, N $\frac{1}{2}$   
6                                Sections 4 - 8  
7                                Section 9, N $\frac{1}{2}$   
8                                Section 11, S $\frac{1}{2}$   
9                                Sections 12 - 14  
10                                Section 15, S $\frac{1}{2}$   
11                                Section 17, N $\frac{1}{2}$   
12                                Sections 18 - 19  
13                                Sections 21 - 36  
14                                Township 2 North, Range 10 West, Fairbanks Meridian  
15                                Sections 4 - 7  
16                                Township 2 North, Range 11 West, Fairbanks Meridian  
17                                Sections 1 - 12  
18                                Sections 16 - 21  
19                                Sections 28 - 33  
20                                Township 2 North, Range 12 West, Fairbanks Meridian  
21                                Township 2 North, Range 13 West, Fairbanks Meridian  
22                                Sections 1 - 30  
23                                Sections 33 - 36  
24                                Township 2 North, Range 14 West, Fairbanks Meridian  
25                                Sections 23 - 26  
26                                Township 3 North, Range 2 West, Fairbanks Meridian  
27                                Section 7, Tract I, ASLS 81-20  
28                                Section 8, Tracts H,J,K,L, ASLS 81-20  
29                                Section 17, Tracts M,N,O, ASLS 81-20  
                                  Section 18, Tracts A,B, ASLS 81-20

1  
2  
3  
4  
5  
6  
7  
8  
9  
10  
11  
12  
13  
14  
15  
16  
17  
18  
19  
20  
21  
22  
23  
24  
25  
26  
27  
28  
29

Section 19  
Township 3 North, Range 3 West, Fairbanks Meridian  
Section 13  
Sections 19 - 36  
Township 3 North, Range 4 West, Fairbanks Meridian  
Section 3, west of Washington Creek  
Section 4 - 7  
Section 8, west of Washington Creek  
Section 9 - 10, west of Washington Creek  
Section 17, west of Washington Creek  
Section 18 - 36  
Township 3 North, Range 5 West, Fairbanks Meridian



- 1 Section 1
- 2 Sections 4 - 5, north of left limit of Tatalina River
- 3 Sections 6 - 7
- 4 Sections 11 - 36
- 5 Township 3 North, Range 6 West, Fairbanks Meridian
- 6 Sections 1 - 12
- 7 Township 3 North, Range 7 West, Fairbanks Meridian
- 8 Sections 1 - 3
- 9 Sections 10 - 12
- 10 Township 3 North, Range 10 West, Fairbanks Meridian
- 11 Sections 1 - 10
- 12 Sections 15 - 33
- 13 Township 3 North, Range 11 West, Fairbanks Meridian
- 14 Sections 1 - 3
- 15 Sections 10 - 15
- 16 Sections 19 - 36
- 17 Township 3 North, Range 12 West, Fairbanks Meridian
- 18 Sections 19 - 21, east of right limit of Hutlitakwa
- 19 Creek
- 20 Sections 22 - 29
- 21 Section 30, east of right limit of Hutlitakwa Creek
- 22 Sections 31 - 36
- 23 Township 3 North, Range 13 West, Fairbanks Meridian
- 24 Sections 3 - 4
- 25 Section 9
- 26 Sections 16 - 17
- 27 Sections 19 - 20
- 28 Section 21, W1/2
- 29 Sections 25 - 26, east of right limit of Hutlitakwa

1                   Creek  
2                   Sections 29 - 32  
3                   Sections 34 - 35, east of right limit of Hutlitakwa  
4                   Creek  
5                   Section 36  
6                   Township 3 North, Range 14 West, Fairbanks Meridian  
7                   Section 25, E1/2  
8                   Section 36  
9                   Township 4 North, Range 5 West, Fairbanks Meridian  
10                  Section 1, west of left limit of Tatalina River  
11                  Sections 2 - 10  
12                  Sections 11 - 12, west of left limit of Tatalina River  
13                  Sections 14 - 15, west of left limit of Tatalina River  
14                  Sections 16 - 21  
15                  Section 22, west of left limit of Tatalina River  
16                  Sections 27 - 28, west of left limit of Tatalina River  
17                  Sections 29 - 32  
18                  Section 33, west of left limit of Tatalina River  
19                  Township 4 North, Range 6 West, Fairbanks Meridian  
20                  Section 1  
21                  Sections 10 - 15  
22                  Sections 22 - 36  
23                  Township 4 North, Range 7 West, Fairbanks Meridian  
24                  Sections 25 - 29  
25                  Sections 32 - 36  
26                  Township 4 North, Range 13 West, Fairbanks Meridian  
27                  Section 27  
28                  Section 33, SE1/4  
29                  Section 34

1 Creek  
2 Sections 29 - 32  
3 Sections 34 - 35, east of right limit of Hutlitakwa  
4 Creek  
5 Section 36  
6 Township 3 North, Range 14 West, Fairbanks Meridian  
7 Section 25, E1/2  
8 Section 36  
9 Township 4 North, Range 5 West, Fairbanks Meridian  
10 Section 1, west of left limit of Tatalina River  
11 Sections 2 - 10  
12 Sections 11 - 12, west of left limit of Tatalina River  
13 Sections 14 - 15, west of left limit of Tatalina River  
14 Sections 16 - 21  
15 Section 22, west of left limit of Tatalina River  
16 Sections 27 - 28, west of left limit of Tatalina River  
17 Sections 29 - 32  
18 Section 33, west of left limit of Tatalina River  
19 Township 4 North, Range 6 West, Fairbanks Meridian  
20 Section 1  
21 Sections 10 - 15  
22 Sections 22 - 36  
23 Township 4 North, Range 7 West, Fairbanks Meridian  
24 Sections 25 - 29  
25 Sections 32 - 36  
26 Township 4 North, Range 13 West, Fairbanks Meridian  
27 Section 27  
28 Section 33, SE1/4  
29 Section 34

1                   Section 1  
2                   Sections 4 - 5, north of left limit of Tatalina River  
3                   Sections 6 - 7  
4                   Sections 11 - 36  
5                   Township 3 North, Range 6 West, Fairbanks Meridian  
6                   Sections 1 - 12  
7                   Township 3 North, Range 7 West, Fairbanks Meridian  
8                   Sections 1 - 3  
9                   Sections 10 - 12  
10                  Township 3 North, Range 10 West, Fairbanks Meridian  
11                  Sections 1 - 10  
12                  Sections 15 - 33  
13                  Township 3 North, Range 11 West, Fairbanks Meridian  
14                  Sections 1 - 3  
15                  Sections 10 - 15  
16                  Sections 19 - 36  
17                  Township 3 North, Range 12 West, Fairbanks Meridian  
18                  Sections 19 - 21, east of right limit of Hutlitakwa  
19                  Creek  
20                  Sections 22 - 29  
21                  Section 30, east of right limit of Hutlitakwa Creek  
22                  Sections 31 - 36  
23                  Township 3 North, Range 13 West, Fairbanks Meridian  
24                  Sections 3 - 4  
25                  Section 9  
26                  Sections 16 - 17  
27                  Sections 19 - 20  
28                  Section 21, W1/2  
29                  Sections 25 - 26, east of right limit of Hutlitakwa

1 Township 5 North, Range 5 West, Fairbanks Meridian  
2 Sections 1 - 2, west of Slate Creek  
3 Sections 3 - 5  
4 Section 6, E1/2  
5 Section 7, E1/2  
6 Sections 8 - 11  
7 Section 12, west of Slate Creek  
8 Sections 13 - 17  
9 Section 18, E1/2  
10 Sections 19 - 36  
11 Township 6 North, Range 4 West, Fairbanks Meridian  
12 Section 5, west of Alyeska Pipeline right-of-way  
13 and north of left limit of Slate Creek  
14 Section 6, west of Alyeska Pipeline right-of-way  
15 Sections 7 - 8, west of left limit of Slate Creek  
16 Sections 18 - 19, west of left limit of Slate Creek  
17 Township 6 North, Range 5 West, Fairbanks Meridian  
18 Sections 1 - 4  
19 Section 5, E1/2  
20 Section 8, E1/2  
21 Sections 9 - 16  
22 Section 17, E1/2  
23 Sections 20 - 23  
24 Sections 24 - 26, west of left limit of Slate Creek  
25 Sections 27 - 29  
26 Sections 32 - 34  
27 Section 35, west of left limit of Slate Creek  
28 Township 7 North, Range 4 West, Fairbanks Meridian  
29 Sections 30 - 31, west of Alyeska Pipeline right-

1                    of-way  
2                    Township 7 North, Range 5 West, Fairbanks Meridian  
3                    Section 15, west of Alyeska Pipeline right-of-way  
4                    Section 16, E1/2  
5                    Section 21, E1/2  
6                    Sections 22 - 23, west of Alyeska Pipeline right-  
7                    of-way  
8                    Sections 25 - 26, west of Alyeska Pipeline right-  
9                    of-way  
10                    Section 27  
11                    Section 28, E1/2  
12                    Section 33, E1/2  
13                    Sections 34 - 36  
14                    Township 15 North, Range 11 East, Copper River Meridian  
15                    Sections 1 - 2  
16                    Section 3, excl. ASLS 78-42  
17                    Sections 4 - 8  
18                    Sections 17 - 19  
19                    Section 30  
20                    Section 31  
21                    Township 16 North, Range 11 East, Copper River Meridian  
22                    Sections 1 - 3  
23                    Sections 10 - 15  
24                    Sections 22 - 36  
25                    Township 16 North, Range 12 East, Copper River Meridian  
26                    Sections 1 - 12  
27                    Sections 14 - 22  
28                    Sections 28 - 32  
29                    Township 17 North, Range 11 East, Copper River Meridian

1 of-way  
2 Township 7 North, Range 5 West, Fairbanks Meridian  
3 Section 15, west of Alyeska Pipeline right-of-way  
4 Section 16, E1/2  
5 Section 21, E1/2  
6 Sections 22 - 23, west of Alyeska Pipeline right-  
7 of-way  
8 Sections 25 - 26, west of Alyeska Pipeline right-  
9 of-way  
10 Section 27  
11 Section 28, E1/2  
12 Section 33, E1/2  
13 Sections 34 - 36  
14 Township 15 North, Range 11 East, Copper River Meridian  
15 Sections 1 - 2  
16 Section 3, excl. ASLS 78-42  
17 Sections 4 - 8  
18 Sections 17 - 19  
19 Section 30  
20 Section 31  
21 Township 16 North, Range 11 East, Copper River Meridian  
22 Sections 1 - 3  
23 Sections 10 - 15  
24 Sections 22 - 36  
25 Township 16 North, Range 12 East, Copper River Meridian  
26 Sections 1 - 12  
27 Sections 14 - 22  
28 Sections 28 - 32  
29 Township 17 North, Range 11 East, Copper River Meridian

1 Township 5 North, Range 5 West, Fairbanks Meridian  
2 Sections 1 - 2, west of Slate Creek  
3 Sections 3 - 5  
4 Section 6, E1/2  
5 Section 7, E1/2  
6 Sections 8 - 11  
7 Section 12, west of Slate Creek  
8 Sections 13 - 17  
9 Section 18, E1/2  
10 Sections 19 - 36  
11 Township 6 North, Range 4 West, Fairbanks Meridian  
12 Section 5, west of Alyeska Pipeline right-of-way  
13 and north of left limit of Slate Creek  
14 Section 6, west of Alyeska Pipeline right-of-way  
15 Sections 7 - 8, west of left limit of Slate Creek  
16 Sections 18 - 19, west of left limit of Slate Creek  
17 Township 6 North, Range 5 West, Fairbanks Meridian  
18 Sections 1 - 4  
19 Section 5, E1/2  
20 Section 8, E1/2  
21 Sections 9 - 16  
22 Section 17, E1/2  
23 Sections 20 - 23  
24 Sections 24 - 26, west of left limit of Slate Creek  
25 Sections 27 - 29  
26 Sections 32 - 34  
27 Section 35, west of left limit of Slate Creek  
28 Township 7 North, Range 4 West, Fairbanks Meridian  
29 Sections 30 - 31, west of Alyeska Pipeline right-

1  
2  
3  
4  
5  
6  
7  
8  
9  
10  
11  
12  
13  
14  
15  
16  
17  
18  
19  
20  
21  
22  
23  
24  
25  
26  
27  
28  
29

Sections 1 - 3

Sections 10 - 15

Township 17 North, Range 12 East, Copper River Meridian

Sections 5 - 6, west of Eagle Trail

Sections 7 - 8

Section 9, west of Eagle Trail

Sections 15 - 16, west of Eagle Trail

Sections 17 - 21

Sections 22 - 23, west of Eagle Trail

Section 26, west of Eagle Trail

Sections 27 - 34

Section 35, west of Eagle Trail

Township 18 North, Range 11 East, Copper River Meridian

Section 26, west of Eagle Trail

Sections 27 - 33

Sections 34 - 36, west of Eagle Trail

Township 19 North, Range 8 East, Copper River Meridian

Sections 1 - 2, east of left limit of Tanana River

Sections 12 - 13, east of left limit of Tanana River

Sections 24 - 25, east of left limit of Tanana River

Township 19 North, Range 9 East, Copper River Meridian

Sections 1 - 21

Sections 22 - 25, north of left limit of Tanana River

Sections 28 - 32, north of left limit of Tanana River



1  
2  
3  
4  
5  
6  
7  
8  
9  
10  
11  
12  
13  
14  
15  
16  
17  
18  
19  
20  
21  
22  
23  
24  
25  
26  
27  
28  
29

Township 19 North, Range 13 East, Copper River Meridian

- Sections 1 - 4
- Sections 5 - 6, excl. F028758
- Sections 7 - 16
- Section 17, northeast of Tanana River
- Section 18, north of Tanana River
- Section 20, northeast of Tanana River
- Section 21, north of Tanana River
- Sections 22 - 27
- Section 28, north of Tanana River
- Section 29, east of Tanana River
- Section 34, north and east of Tanana River
- Section 35, north of Tanana River
- Section 36

Township 19 North, Range 14 East, Copper River Meridian

Township 19 North, Range 15 East, Copper River Meridian

Township 20 North, Range 8 East, Copper River Meridian

- Sections 1 - 2
- Section 3, east of Alaska Highway
- Section 10, east of Alaska Highway
- Sections 11 - 13
- Section 14, east of Alaska Highway
- Section 23, east of Alaska Highway
- Sections 24 - 25
- Section 26, east of Alaska Highway
- Section 35, east of Alaska Highway
- Section 36



PR

1  
2  
3  
4  
5  
6  
7  
8  
9  
10  
11  
12  
13  
14  
15  
16  
17  
18  
19  
20  
21  
22  
23  
24  
25  
26  
27  
28  
29

Township 20 North, Range 9 East, Copper River Meridian  
Township 20 North, Range 10 East, Copper River Meridian  
Township 20 North, Range 11 East, Copper River Meridian

Sections 1 - 16

Section 17, excl. NA, Par. C, F12548

Section 18

Sections 20 - 23

Sections 28 - 29

Section 32

Section 33, excl. USS 4377, NA, Par. A, F12549, NA,  
Par. B, F-14422

Township 20 North, Range 12 East, Copper River Meridian

Sections 20 - 23

Section 24, excl. NA, F-12107

Sections 25 - 29

Sections 34 - 36

Township 20 North, Range 13 East, Copper River Meridian

Township 21 North, Range 8 East, Copper River Meridian

Sections 8 - 17

Sections 21 - 25

Sections 26 - 27, excl. USS 3620

Section 34, excl. USS 5622A

Section 36

Township 21 North, Range 9 East, Copper River Meridian

Township 21 North, Range 10 East, Copper River Meridian

Township 22 North, Range 5 East, Copper River Meridian

Sections 1 - 12

Sections 13 - 18, north of Alaska Highway



1 Township 22 North, Range 8 East, Copper River Meridian  
2 Sections 1 - 5  
3 Sections 8 - 19  
4 Sections 20 - 24  
5 Sections 27 - 32  
6 Sections 34 - 36  
7 Township 22 North, Range 9 East, Copper River Meridian  
8 Township 23 North, Range 5 East, Copper River Meridian  
9 Sections 1 - 3  
10 Sections 10 - 15  
11 Sections 21 - 24  
12 Township 23 North, Range 6 East, Copper River Meridian  
13 Sections 5 - 7  
14 Township 23 North, Range 7 East, Copper River Meridian  
15 Sections 1 - 30  
16 Township 23 North, Range 8 East, Copper River Meridian  
17 Township 24 North, Range 5 East, Copper River Meridian  
18 Sections 1 - 5  
19 Sections 8 - 17  
20 Sections 20 - 29  
21 Sections 34 - 36  
22 Township 24 North, Range 6 East, Copper River Meridian  
23 Township 24 North, Range 7 East, Copper River Meridian  
24 Sections 1 - 30  
25 Sections 32 - 36  
26 Township 25 North, Range 6 East, Copper River Meridian  
27 Township 25 North, Range 8 East, Copper River Meridian  
28  
29



P14

- 1 Township 26 North, Range 5 East, Copper River Meridian
- 2 Township 26 North, Range 6 East, Copper River Meridian
- 3 Township 1 South, Range 3 East, Fairbanks Meridian
- 4 Section 1
- 5 Sections 11 - 14
- 6 Section 15, S1/2, S1/2N1/2
- 7 Section 16
- 8 Section 23, NE1/4
- 9 Section 24, N1/2
- 10 Township 1 South, Range 4 East, Fairbanks Meridian
- 11 Sections 1 - 2
- 12 Section 4, S1/2
- 13 Section 5, S1/2, NW1/4
- 14 Sections 6 - 7
- 15 Section 8, north of Chena River
- 16 Section 9, the NW1/4 north of Chena River, N1/2NE1/4
- 17 Section 10, NE1/4
- 18 Section 11
- 19 Section 12, N1/2
- 20 Section 17, north of Chena River
- 21 Section 18
- 22 Township 1 South, Range 5 East, Fairbanks Meridian
- 23 Section 6
- 24 Township 1 South, Range 3 West, Fairbanks Meridian
- 25 Section 26, S1/2 south of Parks Highway
- 26 Sections 27 - 28, south of Parks Highway
- 27 Section 29, west of Old Nenana Highway and south of
- 28 Parks Highway
- 29 Sections 31 - 34, south of Parks Highway

1 Township 21 North, Range 10 East, Copper River Meridian  
 2 Township 22 North, Range 8 East, Copper River Meridian  
 3 Sections 1 - 5  
 4 Sections 8 - 18  
 5 Sections 20 - 24  
 6 Sections 27 - 32  
 7 Sections 34 - 36  
 8 Township 22 North, Range 9 East, Copper River Meridian  
 9 Township 23 North, Range 5 East, Copper River Meridian  
 10 Sections 1 - 3  
 11 Sections 10 - 15  
 12 Sections 21 - 24  
 13 Township 23 North, Range 6 East, Copper River Meridian  
 14 Sections 5 - 7  
 15 Township 23 North, Range 7 East, Copper River Meridian  
 16 Sections 1 - 30  
 17 Township 23 North, Range 8 East, Copper River Meridian  
 18 Township 23 North, Range 9 East, Copper River Meridian  
 19 Township 24 North, Range 5 East, Copper River Meridian  
 20 Sections 1 - 5  
 21 Sections 8 - 17  
 22 Sections 20 - 29  
 23 Sections 34 - 36  
 24 Township 24 North, Range 6 East, Copper River Meridian  
 25 Township 24 North, Range 7 East, Copper River Meridian  
 26 Sections 1 - 30  
 27 Sections 32 - 36  
 28 Township 25 North, Range 6 East, Copper River Meridian  
 29 Township 25 North, Range 8 East, Copper River Meridian

- 1 Section 35
- 2 Township 1 South, Range 4 West, Fairbanks Meridian
- 3 Section 4, SW1/4
- 4 Sections 7 - 8
- 5 Section 9, NW1/4
- 6 Section 18, N1/2
- 7 Section 23, SE1/4, SE1/4NE1/4
- 8 Sections 24 - 29
- 9 Section 32, N1/2N1/2
- 10 Section 34, excl. NW1/4NW1/4
- 11 Sections 35 - 36
- 12 Township 1 South, Range 5 West, Fairbanks Meridian
- 13 Sections 2 - 12
- 14 Section 13, N1/2
- 15 Sections 14 - 23
- 16 Sections 28 - 30
- 17 Section 31, N1/2, N1/2S1/2
- 18 Section 32, N1/2, N1/2S1/2
- 19 Township 1 South, Range 6 West, Fairbanks Meridian
- 20 Sections 1 - 4
- 21 Sections 9 - 16
- 22 Sections 21 - 28
- 23 Sections 32 - 34
- 24 Section 35, E1/2
- 25 Section 36, N1/2
- 26 Township 1 South, Range 8 West, Fairbanks Meridian
- 27 Sections 3 - 10
- 28 Sections 15 - 22
- 29 Sections 27 - 34