

ALASKA LEGISLATIVE COMMITTEE FILES 1901-1902

1256 SCRA SHARED TAXES PROGRAM - CZM DIST. PROGRAMS

**PROJECTED IMPACT OF PROPOSED SUPPLEMENTAL APPROPRIATION TO FULLY FUND
FY1981 MUNICIPAL ASSISTANCE AND STATE REVENUE SHARING**

BOROUGH/CITY	MUNICIPAL ASSISTANCE			STATE REVENUE SHARING			Total Additional Funding
	Current Funding Level (1)	With Supplemental (2)	Additional Funding	Current Funding Level (3)	With Supplemental (4)	Additional Funding	
Municipality of Anchorage	\$ 5,299,247	\$26,009,167	\$20,709,920	\$14,941,561	\$20,488,722	\$ 5,547,141	\$26,257,061
Fairbanks North Star Borough	\$ 609,439	\$ 2,935,246	\$ 2,325,807	\$ 1,314,666	\$ 2,745,346	\$ 1,430,680	\$ 3,756,487
Fairbanks	1,115,651	4,810,694	3,695,043	2,968,473	4,301,620	1,333,147	5,028,190
North Pole	32,874	116,309	83,435	40,935	64,279	23,344	106,779
Total	\$ 1,757,964	\$ 7,862,249	\$ 6,104,285	\$ 4,324,074	\$ 7,111,245	\$ 2,787,171	\$ 8,891,456
Kenai Peninsula Borough	\$ 373,093	\$ 1,782,468	\$ 1,409,375	\$ 342,131	\$ 694,718	\$ 352,587	\$ 1,761,962
Homer	66,185	291,685	225,500	106,606	209,225	102,619	328,119
Kachemak	996	28,507	27,511	20,071	25,381	5,310	32,891
Kenai	154,198	602,492	448,294	307,267	650,339	343,272	791,566
Seldovia	6,443	60,112	53,669	33,191	48,015	14,824	68,493
Seward	48,963	230,265	181,302	256,642	402,631	145,989	327,291
Soldotna	107,422	346,903	239,481	133,820	271,003	137,183	376,664
Total	\$ 757,300	\$ 3,342,432	\$ 2,585,132	\$ 1,199,728	\$ 2,301,512	\$ 1,101,784	\$ 3,686,916
Ketchikan Gateway Borough	\$ 42,408	\$ 575,941	\$ 533,533	\$ 290,050	\$ 764,497	\$ 474,447	\$ 1,007,380
Ketchikan	225,931	1,152,285	926,354	788,955	1,570,287	781,332	1,707,686
Saxman	-0-	-0-	-0-	19,351	23,969	4,618	4,618
Total	\$ 268,339	\$ 1,728,226	\$ 1,459,887	\$ 1,098,356	\$ 2,358,753	\$ 1,260,397	\$ 2,720,284
Kodiak Island Borough	\$ 30,820	\$ 575,628	\$ 544,808	\$ 301,382	\$ 562,879	\$ 261,497	\$ 806,305
Akhlok	619	10,541	9,922	20,071	25,381	5,310	15,232
Kodiak	173,223	756,366	583,143	230,297	470,698	240,401	823,544
Larsen Bay	-0-	-0-	-0-	20,071	25,381	5,310	5,310
Ouzinkie	662	18,702	18,040	20,071	25,381	5,310	23,350
Old Harbor	982	35,258	34,276	21,236	26,024	4,788	38,064
Port Lions	764	24,214	23,452	20,710	25,733	5,023	28,475
Total	\$ 207,070	\$ 1,420,711	\$ 1,213,641	\$ 633,838	\$ 1,161,477	\$ 527,639	\$ 1,741,280
Hatanunka-Susitna Borough	\$ 125,173	\$ 1,995,921	\$ 1,870,748	\$ 954,123	\$ 1,605,433	\$ 651,310	\$ 2,522,058
Houaton	820	45,469	44,649	27,135	36,725	12,410	55,059
Palmer	57,910	270,361	212,421	177,831	291,156	113,325	325,746
Wasilla	58,602	280,043	221,441	103,402	124,557	21,155	242,596
Total	\$ 242,535	\$ 2,391,794	\$ 2,349,259	\$ 1,302,891	\$ 2,100,891	\$ 798,200	\$ 3,147,459
North Slope Borough	\$ 1,230,329	\$ 1,742,665	\$ 512,336	\$ 316,498	\$ 670,230	\$ 313,732	\$ 826,068
Anaktuvok Pass	420	18,017	17,599	3,971	32,841	6,870	29,459
Barrow	29,091	308,801	279,710	17,838	36,563	8,724	263,834
Kaktovik	1,441	20,814	19,373	5,971	32,841	6,870	26,163
Nuiqsut	370	18,811	18,491	5,971	32,841	6,870	23,361
Point Hope	4,357	52,518	48,159	12,221	32,841	6,870	58,029
Wainwright	1,192	44,488	43,296	15,971	32,841	6,870	50,162
Total	\$ 1,267,210	\$ 2,202,584	\$ 935,374	\$ 534,191	\$ 890,998	\$ 356,806	\$ 1,292,180
Haines Borough	\$ 8,310	\$ 64,603	\$ 56,273	\$ 18,334	\$ 48,224	\$ 29,890	\$ 86,365
Haines	22,607	161,064	138,457	72,249	158,005	83,756	222,213
Total	\$ 30,917	\$ 225,749	\$ 194,832	\$ 90,583	\$ 204,329	\$ 113,746	\$ 308,578
Bristol Bay Borough	17,125	188,054	170,929	197,876	504,029	306,153	477,082
City and Borough of Juneau	417,421	2,871,312	2,453,891	1,719,857	4,155,553	2,435,696	4,889,587
City and Borough of Sitka	147,988	1,038,723	890,725	447,695	636,842	189,147	1,079,872

PROJECTED IMPACT OF PROPOSED SUPPLEMENTAL APPROPRIATION TO FULLY FUND
FY1981 MUNICIPAL ASSISTANCE AND STATE REVENUE SHARING

BOROUGH/CITY	MUNICIPAL ASSISTANCE			STATE REVENUE SHARING			Total Additional Funding
	Current Funding Level (1)	With Supplemental (2)	Additional Funding	Current Funding Level (3)	With Supplemental (4)	Additional Funding	
Bethel	\$ 73,184	\$ 463,750	\$ 390,566	\$ 329,630	\$ 422,882	\$ 93,252	\$ 483,818
Cordova	50,432	332,307	281,875	259,705	531,526	271,821	553,696
Delta Junction	30,943	121,143	90,200	36,140	42,731	6,591	96,791
Dillingham	30,264	198,036	167,772	111,334	266,455	155,121	322,893
Fort Yukon	7,898	72,391	64,493	61,951	91,583	29,630	94,123
Galenc	8,727	105,692	96,965	53,185	94,030	40,845	137,810
Hoonah	9,043	119,989	110,946	54,869	64,875	10,006	120,952
King Cove	3,211	77,626	74,415	36,044	52,480	16,436	90,851
Kotzebue	38,649	294,817	256,168	156,538	202,045	45,507	301,675
Nome	58,447	351,597	293,150	292,728	504,282	211,554	504,704
Petersburg	49,596	373,414	323,818	250,105	523,561	273,456	597,274
Saint Mary's	1,636	57,109	55,473	76,499	137,302	60,803	116,276
Sand Point	5,919	86,197	80,279	58,462	114,690	56,228	136,506
Skagway	23,212	112,059	88,847	51,975	94,996	43,021	131,868
Tenakee Springs	1,659	16,091	14,432	19,850	24,742	4,892	19,324
Unalaska	9,914	141,606	131,692	220,280	421,970	201,690	333,382
Valdez	375,787	788,001	412,214	301,332	356,284	54,952	467,166
Whittier	2,181	31,947	29,766	53,826	98,921	45,095	74,861
Wrangell	45,023	381,920	336,897	226,994	455,730	228,736	565,633
Yakutat	13,511	58,160	44,649	27,776	57,021	29,245	73,894
Other Cities	147,638	2,835,147	2,687,509	4,330,304	12,627,543	8,297,239	10,984,748
TOTAL	\$11,400,000	\$56,500,000	\$45,100,000	\$33,500,000	\$59,100,000	\$25,600,000	\$70,700,000

- (1) Per State Statutes, the base amount (\$10,571,770 State Total) distributed to each borough or city is the amount received by the borough or city during FY1978 under the old Business License Allocation State Statutes. The excess amount (\$828,230 in this case) is distributed on the basis of population. The July 1, 1980 population data certified by the Commission of Community and Regional Affairs that will actually be used to allocate the excess FY 1981 revenues has been used.
- (2) The supplemental appropriation funding has been distributed on the basis of the July 1, 1980 population data certified by the Commissioner of Community and Regional Affairs that will actually be used to allocate the revenues.
- (3) Actual distribution as provided by the Department of Community and Regional Affairs.
- (4) Actual distribution as provided by the Department of Community and Regional Affairs.

**PROJECTED ALLOCATION OF MUNICIPAL ASSISTANCE AND STATE REVENUE SHARING
IN GOVERNOR'S PROPOSED FY1982 BUDGET**

BOROUGH/CITY	MUNICIPAL ASSISTANCE			STATE REVENUE SHARING		
	FY1981 Funding Level (1)	FY1982 Proposed Funding Level (2)	Additional Funding	FY1981 Funding Level (3)	FY1982 Proposed Funding Level (4)	Additional Funding
Municipality of Anchorage	\$ 5,299,247	\$42,310,767	\$37,011,520	\$14,941,581	\$18,063,774	\$ 3,122,193 <i>40,123,713</i>
Fairbanks North Star Borough	\$ 609,439	\$ 4,765,981	\$ 4,156,542	\$ 1,314,666	\$ 1,589,379	\$ 274,713
Fairbanks	1,115,651	7,719,209	6,603,558	2,968,473	3,588,765	620,292
North Pole	32,874	181,984	149,110	40,935	49,489	8,554
Total	\$ 1,757,964	\$12,667,174	\$10,909,210	\$ 4,324,074	\$ 5,227,633	\$ 903,559 <i>11,812,769</i>
Kenai Peninsula Borough	\$ 373,093	\$ 2,891,843	\$ 2,518,750	\$ 342,131	\$ 413,623	\$ 71,492
Homer	66,185	469,185	403,000	106,606	128,882	22,276
Kachemak	996	50,162	49,166	20,071	24,265	4,194
Kenai	154,198	955,362	801,164	307,267	371,474	64,207
Scidovia	6,443	102,357	95,914	33,191	40,127	6,936
Seward	48,963	372,975	314,012	256,642	310,270	53,628
Soldotna	107,422	535,408	427,986	133,820	161,783	27,963
Total	\$ 757,300	\$ 5,377,292	\$ 4,619,992	\$ 1,199,728	\$ 1,450,424	\$ 250,696 <i>4,870,688</i>
Ketchikan Gateway Borough	\$ 42,408	\$ 995,906	\$ 953,498	\$ 290,050	\$ 350,659	\$ 60,609
Ketchikan	225,931	1,881,455	1,655,524	788,955	953,815	164,860
Saxman	-0-	-0-	-0-	19,351	23,395	4,044
Total	\$ 268,339	\$ 2,877,361	\$ 2,609,022	\$ 1,098,356	\$ 1,327,869	\$ 229,513 <i>2838,035</i>
Kodiak Island Borough	\$ 30,820	\$ 1,004,468	\$ 973,648	\$ 301,382	\$ 364,359	\$ 62,977
Akhiok	619	18,351	17,732	20,071	24,265	4,194
Kodiak	173,223	1,215,381	1,042,158	230,297	278,420	48,123
Larsen Bay	-0-	-0-	-0-	20,071	24,265	4,194
Ouzinkie	662	32,902	32,240	20,071	24,265	4,194
Old Harbor	982	62,238	61,256	21,236	25,673	4,437
Port Lions	764	42,676	41,912	20,710	25,038	4,328
Total	\$ 207,070	\$ 2,376,016	\$ 2,168,966	\$ 633,838	\$ 766,285	\$ 132,447 <i>2,301,393</i>
Matanuska-Susitna Borough	\$ 125,173	\$ 3,468,000	\$ 3,343,288	\$ 954,123	\$ 1,153,497	\$ 199,374
Houston	820	80,614	79,794	67,335	81,405	14,070
Palmer	57,940	437,566	379,626	177,831	214,291	37,160
Wasilla	58,602	454,348	395,746	103,402	125,009	21,607
Total	\$ 242,535	\$ 4,440,989	\$ 4,198,454	\$ 1,302,691	\$ 1,574,902	\$ 272,211 <i>4,470,665</i>
North Slope Borough	\$ 1,230,329	\$ 2,145,945	\$ 915,616	\$ 356,498	\$ 430,952	\$ 74,454
Anaktuvok Pass	428	31,892	31,464	25,971	31,398	5,427
Barrow	29,091	320,751	471,660	47,839	57,825	9,986
Kaktovik	1,441	16,099	14,658	25,971	31,398	5,427
Nuiqsut	370	33,416	33,046	25,971	31,398	5,427
Point Hope	4,359	42,213	41,854	25,971	31,398	5,427
Wainwright	1,192	78,568	77,376	25,971	31,398	5,427
Total	\$ 1,267,210	\$ 2,938,834	\$ 1,671,644	\$ 334,192	\$ 405,817	\$ 70,881 <i>1,783,269</i>
Haines Borough	\$ 8,310	\$ 109,060	\$ 100,750	\$ 18,334	\$ 22,165	\$ 3,831
Haines	22,607	270,049	247,442	72,249	87,346	15,097
Total	\$ 30,917	\$ 379,109	\$ 348,192	\$ 90,583	\$ 109,511	\$ 18,928 <i>367,120</i>
Bristol Bay Borough	17,125	322,599	305,474	197,076	239,224	41,348 <i>346,822</i>
City and Borough of Juneau	417,421	4,802,867	4,385,446	1,719,857	2,079,238	359,381 <i>4,744,827</i>
City and Borough of Sitka	147,998	1,739,848	1,591,850	447,695	541,245	93,550 <i>1,685,000</i>

PROJECTED ALLOCATION OF MUNICIPAL ASSISTANCE AND STATE REVENUE SHARING
IN GOVERNOR'S PROPOSED FY1982 BUDGET

BOROUGH/CITY	MUNICIPAL ASSISTANCE			STATE REVENUE SHARING		
	FY1981 Funding Level ⁽¹⁾	FY1982 Proposed Funding Level ⁽²⁾	Additional Funding	FY1981 Funding Level ⁽³⁾	FY1982 Proposed Funding Level ⁽⁴⁾	Additional Funding
Bethel	\$ 73,184	\$ 771,180	\$ 697,996	\$ 329,630	\$ 398,509	\$ 67,879
Cordova	50,432	554,182	503,750	259,705	313,973	54,268
Delta Junction	30,943	192,143	161,200	36,140	43,692	7,552
Dillingham	30,264	330,096	299,832	111,334	134,598	23,264
Fort Yukon	7,838	123,156	115,258	61,953	74,899	12,946
Galena	8,727	182,017	173,290	53,185	64,299	11,114
Hoonah	9,043	207,319	198,276	54,869	66,334	11,465
King Cove	3,211	136,201	132,990	36,044	43,576	7,532
Kotzebue	38,649	496,457	457,808	156,538	189,248	32,710
Nome	58,447	582,347	523,900	292,728	353,896	61,168
Petersburg	49,596	628,304	578,708	250,105	302,367	52,262
Saint Mary's	1,636	100,774	99,139	76,499	92,480	15,983
Sand Point	5,919	149,387	143,468	58,462	70,678	12,216
Skagway	23,212	181,994	158,782	51,975	62,836	10,861
Tenakee Spring	1,659	27,451	25,792	19,850	23,998	4,148
Unalaska	9,914	245,266	235,352	220,280	266,310	46,030
Valdez	375,787	1,112,471	736,684	301,332	364,298	62,966
Whittier	2,181	55,377	53,196	53,826	65,073	11,247
Wrangell	45,023	647,105	602,082	226,994	274,427	47,433
Yakutat	13,511	93,305	79,794	27,776	33,580	5,804
Other Cities	147,638	4,950,592	4,802,954	4,330,304	5,235,003	904,699
TOTAL	111,400,000	992,000,000	880,600,000	833,500,000	940,500,000	107,000,000

(1) For State Statutes, the base amount (\$10,571,770 State Total) distributed to each borough or city is the amount received by the borough or city during FY1978 under the old Business License Allocation State Statutes. The excess amount (\$878,230 in this case) is distributed on the basis of population. The July 1, 1980 population data certified by the Commission of Community and Regional Affairs that will actually be used to allocate the excess FY 1981 revenues has been used.

(2) The excess amount (\$81,428,230 in this case) has been distributed for the purpose of this analysis on the basis of July 1, 1980 population data. However, July 1, 1981 population data will actually be used to allocate these FY1982 revenues.

Municipal Assistance has been included in the Governor's proposed FY1982 budget at a level of \$92 million. The \$92 million is 10% of the FY81 corporate income tax revenues (per the State Department of Revenue's January 1981 issue of "Revenue Sources"). The State Statutes refer to use of the prior year's corporate income tax revenues. FY81 corporate income tax revenues are projected to be \$805 million. So the \$92 million Municipal Assistance amount proposed by the Governor for FY82 is really 11.4% of FY81 corporate income tax revenues. However, that should present no problem because Section 43.10.016(a) of the State Statutes states that at least 10% of the prior year's corporate income tax revenues may be allocated to local governments in the form of Municipal Assistance. If FY1982 Municipal Assistance revenues were reduced from \$92 million to \$80.5 million, the amount shown allocated to each Municipality would be reduced approximately 12.5%.

(3) Actual FY1981 distribution as provided by the Department of Community and Regional Affairs.

(4) Allocated for the purpose of this analysis on the same percentage of the State total as in FY1981. Actual FY1982 allocation will be on the basis of the FY1982 State Revenue Sharing application to be filed in mid-1981.



ADDITIONAL FUNDING TO MUNICIPALITIES
 UNDER THE STATE REVENUE SHARING PROGRAM
 AS A RESULT OF ENACTMENT OF SB 125

1 2 3 4 5 6

ADDITIONAL

Municipality	Funding	
MUNICIPALITY OF ANCHORAGE	5536603-1	1
BRISTOL BAY BORO	305776-✓	2
FAIRBANK N.S. BORO	1428731	
HAINES BORO	29953	
JUNEAU, CITY & BORO	2432733	
KENAI PEN. BORO	352181	
KETCHIKAN BORO	473858-✓	7
KODIAK ISLAND BORO	261208-✓	8
MAT-SI BORO	850641-✓	9
NORTH LOPE BOROS	313384-✓	10
SITKA BORO	188760-✓	11
FIRST CLASS CITIES	1191982.8 ✓	12
BARROW	8724-✓	14
CORDOVA	271508-✓	15
CRAIG	43980-✓	16
DILLINGHAM	154932 ✓	17
FAIRBANKS	7331293 ✓	18
GALENA	40792 ✓	19
HAINES *	83657 ✓	20
HOMER *	102466 ✓	21
Hoonah *	10005 ✓	22
HYDABURG	6153 ✓	23
KAKE	48321 ✓	24
KENAI	942891 ✓	25
KETCHIKAN	780441 ✓	26
KING COVE	16399 ✓	27
KLAMUCK	4576 ✓	28
KODIAK	240069 ✓	29
NENANA	38423 ✓	30
LCME	811220 ✓	31
NORTH POLE	22319 ✓	32
PALMER	113199 ✓	33
PELICAN	16765 ✓	34
PETERSBURG	273138 ✓	35
SAND POINT	56165 ✓	36
SAINT MARY'S	60738 ✓	37
SELDOVIA	14203 ✓	38
SEWARD	145838 ✓	39
SKAGWAY	40971 ✓	40
SOLDOTNA	157026 ✓	41
UNALASKA	201465 ✓	42
VAL DEZ	54949 ✓	43
WRANGELL	228462 ✓ 228462	44
YAKUTAT	29311 ✓	45
	5133029	46

* 11/15/22 submit
 AUDITS before

1 2 3 4 5 6

SECOND CLASS CITIES			
AKHIOK	5311		1
AKIACHAK	6401		2
AKIKK	6390		3
AKOL MIIT	✓ 18649 ✓		4
AKUTAN	✓ 6384 ✓		5
ALAKANUK	✓ 13325 ✓		6
ALEKNASIK	✓ 6032 ✓		7
ALLAKAKET *	✓ 6629 ✓		8
AMBLER	✓ 5837 ✓		9
ANAKTUVIK FAS	✓ 6878 ✓		10
ANDERSON	✓ 6112 ✓		11
ANGDON	✓ 5960 ✓		12
ANIAK	✓ 17346 ✓		13
ANVIK *	✓ 6645 ✓		14
ATMAITLUAK	✓ 5597 ✓		15
BEIHEL	✓ 92080 ✓		16
BREVIK MISSION	✓ 6629 ✓		17
BUCKLAND	✓ 6872 ✓		18
CHEFORNAK	✓ 6390 ✓		19
CHEVAK	✓ 6317 ✓		20
CHUATHBALUK	✓ 5476 ✓		21
CLARK'S POINT	✓ 6159 ✓		22
DEERING	✓ 6629 ✓		23
DELTA JUNCTION	✓ 6595 ✓		24
DICMEDE	✓ 6384 ✓		25
EAGLE	✓ 5420 ✓		26
EEL	✓ 630 ✓		27
EKWOK *	✓ 611 ✓		28
ELIM	✓ 6630 ✓		29
EMMONAK	✓ 19447 ✓		30
FORT YUKON	✓ 29604 ✓		31
FORTUNA LEDGE	✓ 5658 ✓		32
GAMBELL	✓ 2156 ✓		33
GOLOVIN	✓ 6629 ✓		34
GOODNEWS BAY	✓ 6624 ✓		35
GRAYLING *	✓ 6812 ✓		36
HOLY CROSS	✓ 6022 ✓		37
HOPPER BAY	✓ 6624 ✓		38
HOLLISTON	✓ 1217 ✓		39
HUGHES *	✓ 6113 ✓		40
HUSLIA	✓ 12329 ✓		41
SUB TOTAL	412903		42

* Must submit financial statement before payment

SECOND CLASS
CITIES

SAINT PAUL	✓ 46031 ✓	4
SAVDONGA	✓ 6872 ✓	5
SAXMAN	✓ 4619 ✓	6
SCAMMON BAY	✓ 6207 ✓	7
SELAWIK	✓ 6872 ✓	8
SHAGELIK	✓ 6872 ✓	9
SHANTCOLIK	✓ 9097 ✓	10
SHELDON POINT	✓ 6390 ✓	11
SHISHMAREF	✓ 6612 ✓	12
SHUNGNAK	✓ 6639 ✓	13
STEBBINS	✓ 6629 ✓	14
TANANA	✓ 19354 ✓	15
TELLER	✓ 9804 ✓	16
TENAKEE SPRINGS	✓ 4893 ✓	17
TOGIAK	✓ 5453 ✓	18
TOKSOOK BAY	✓ 6890 ✓	19
TULURSAK	✓ 13151 ✓	20
TUNUNAK	✓ 6624 ✓	21
UNALAKLEET	✓ 14380 ✓	22
UPPER KALSAG	✓ 6508 ✓	23
WAINWRIGHT	✓ 6873 ✓	24
WALEE	✓ 6384 ✓	25
WASILLA	✓ 21152 ✓	26
WHITE MOUNTAIN	✓ 6354 ✓	27
WHITTIER	✓ 11504 ✓	28

SUB TOTAL 285485 ✓

SECOND CLASS
TOTAL 1025539

TOTAL BOROUGH
FIRST & SECOND 1813239 ✓

Alaska State Legislature

SENATOR
M. "ED" DANKWORTH
REPRESENTING
SENATE DISTRICT 12-J
COMMITTEES
FINANCE, CO-CHAIRMAN
RULES, VICE-CHAIRMAN
TRANSPORTATION
LEGISLATIVE BUDGET & AUDIT



Senate

HOME ADDRESS
2425 HIALEAH DRIVE
ANCHORAGE, ALASKA 99503
HOME PHONE: (907) 277-0883

IN SESSION
FOUCH V
JUNEAU, ALASKA 99811
PHONE: (907) 465-3753

A handwritten signature in cursive script, appearing to read "Ed", with a horizontal line underneath.

To: All Senators
From: Senator Dankworth
Re: SB 125 am
Date: February 13, 1981

Please find attached an updated breakdown, by community, of municipal assistance and revenue sharing before and after the enactment of SB 125 am. The population figures used for this chart will be used by the Department of Community and Regional Affairs and the Department of Revenue in administering these funds.

The first three columns represent FY 81 revenue sharing and municipal assistance as provided by the legislature in 1980. Columns 4, 5 and 6 represent FY 81 figures including the additional funding provided by SB 125 am. The last two columns are the funding levels proposed by the governor for FY 82.

These figures do not include the \$780,000 additional revenue sharing for unincorporated communities as does the bill that passed the Senate. The \$780,000 will be added to the Native Village Government category found on page four.

ED/sb

TAX ANALYSIS - BASED ON CENSUS POPULATION

POP	Municipality	CURRENT TAX PROPERTY	CURRENT TAX SALES	TOTAL LOCAL TAX	GRUSSENDON PLAN	BALANCE DUE	CURRENT AVERAGE MILL RATE	CURRENT SALES TAX RATE	NEW MILL RATE	NEW SALES TAX	CURRENT PER CAPITA REVENUE
173,992	Anchorage	72,683,791	-00-	72,683,791	84,532,92	24,230,499	12.06	0	4.35	-0-	417.74
1,083	BRISTOL BAY	346,176	2,146,445	2,492,621	301,593	2,191,028	9.4	3	5.52	2.6	2301.59
30,542	FAIRBANKS NSB	3,703,543	5,483,308	9,186,851	8,505,336	10,681,515	10.78	2	5.96	1.1	356.64
22,538	FAIRBANKS CITY	4,491,546	5,732,333	10,223,879	6,276,382	3,947,497	8.1	3	5.00	1.8	453.63
719	NORTH Pole City	1,988,222	2,297,243	4,285,465	2,002,227	2,289,838	3.8	3	2.25	1.8	681.59
53,799	- Composite -	8,393,911	15,068,844	23,462,755	14,981,945	4,491,850					555.78
689	HAINES BOROUGH	50,335	1,191,711	1,242,046	1,917,721	223,667	5.5	1	0	0	200.62
996	HAINES CITY	130,400	2,762,721	2,893,121	2,773,666	1,293,066	6.3	3	2.0	.95	478.31
1,685	COMPOSITE	180,735	3,954,432	4,135,167	4,692,387	1,069,400					341.95
19,483	JUNEAU	6,559,905	3,296,441	9,856,346	5,425,626	4,430,720	12.20	3/1	4.85	.96	505.90
13,900	KENAI PENN	6,331,518	3,187,688	9,519,206	3,270,872	5,648,334	2.50	2	2.46	1.17	379.67
711	HOMER	880,196	3,415,066	4,295,262	6,157,191	6,059,983	7.70	1	3.83	.50	552.56
4,326	KENIA	1,601,392	12,798,311	14,399,703	12,047,044	16,765,191	13.09	3	7.59	1.73	666.02
473	SELDOVIA	756,866	336,033	1,092,899	1,317,221	224,322	15.00	1	0.00	0.00	231.05
1,842	SEWARD	542,214	00	542,214	512,960	292,544	12.50	0	.5	0.00	294.36
2,320	SOLDOTNA	728,182	6,087,744	6,815,926	6,460,074	6,908,622	8.4	2	3.7	1	576.27
25,072	Composite	11,591,688	54,514,021	66,105,709	64,982,051	8,628,519					622.63
4,099	KETCHIKAN GATEWAY	1,387,044	1,326,441	2,713,485	1,141,490	1,571,995	3.8	1.5	2.19	.87	239.14
7,248	Ketchikan City	1,813,735	1,742,470	3,556,205	2,018,423	1,537,782	10.0	2.5	4.31	1.08	490.65
11,347	COMPOSITE	3,200,779	3,068,911	6,269,690	3,159,913	3,109,777					552.54

TAX ANALYSIS - BASED ON CENSUS POPULATION

	1	2	3	4	5	6	7	8	9	10
	CURRENT TAX PROPERTY	CURRENT TAX SALES	TOTAL LOCAL TAX	GRUSSEN DORF PLAN	BALANCE D.F.	CURRENT AVERAGE MILL RATE	CURRENT SALES TAX RATE	NEW MILL RATE	NEW SALES TAX RATE	CURRENT PER/CAPITA REVENUE
1	5171 KODIAK ISLAND	1225949	1905949	1440020	465929	1.130	00	2.58	00	19219
2	4746 KODIAK CITY	724600	3185109	1321666	1863443	3.20	50	1.88	292	67111
3	9917 COMPOSITE	2630599	5091058	2761586	2329372					51337
4	13854 MAT - 54 BOROUGH	6161857	6161857	3858062	2303795	.82	0	2.76	0	34351
5	2143 Palmer	258807	666613	596783	69830	1.47	2	3.37	21	31107
6	393 Houston	0	0	109443	<109443>	0	0	0	0	0
7	1548 Wasilla	0	0	431087	<431087>	0	0	0	0	0
8	17938 COMPOSITE	6420364	6828170	4995375	1832795					380.65
9	1195 NORTH SLOPE	2444955	54560582	332783	54227799	10.2	3	8.9	1	311552
10	2100 BRAPPON	0	149170	690871	<5417017>	0	3	0	0	68.11
11	195 ANAKTUVUK PASS	0	0	54304	<543047>	0	0	0	0	0
12	165 KAKTOVIK	0	0	45949	<459497>	0	0	0	0	0
13	461 POINT HOPE	0	1548	128379	<1268317>	0	2	0	0	336
14	404 WAINWRIGHT	0	31183	112506	<813247>	0	3	0	0	7719
15	4160 COMPOSITE	2444955	19142483	1364792	53377690					3159.38
16	7769 SITKA	959728	3079131	2163511	915620	3.50	4	.92	1.19	39634
17	TOTALS (BOROUGHS)	13980061	29130833	1059022	116071810					

Prepared By	Initials	Date
Approved By		

TAX ANALYSIS - BASED ON CENSUS POPULATION

COLUMN WRITE	1	2	3	4	5	6	7	8	9	10	
POP	CURRENT TAX P. CITY	CURRENT TAX SALES	TOTAL LOCAL TAX	GRUESENDORF PLAN	BALANCE DUE	CURRENT AVG. MILL RATE	CURRENT SALES TAX RATE	NEW mill rate	NEW Sales Tax Rate	CURRENT PER/CAPITA Revenue	
	Home Rule Cities										
1959	Cordova	505999	868286	1374285	545542	828743	15.0	4	8.48	2.4	701.52
3173	Valdez	9674456	0	9674456	883617	8790839	6.0	0	5.0	0	3048.99
2.74	Wrangell	552720	653125	1205845	605416	600429	11.4	5	4.5	2.48	554.67
	FIRST CLASS Cities										
522	CRAIG	68016	107983	175999	145367	30632	12	3	1.4	5	337.16
1535	DILLINGHAM	320095	422544	742639	427467	315172	10	3	28	1.28	483.80
766	GALENA	0	60248	60248	213315	<153067>	0	3	0	0	78.65
677	Hoonah	0	74238	74238	188531	<114293>	0	3	0	0	109.66
303	Hydaburg	0	0	0	84375	<84379>	0	0	0	0	0
547	Kake	0	57424	57424	152329	<94905.7>	0	3	0	0	1049.8
462	King Cove	55356	89116	144472	128658	15814	12	1	1.2	.11	312.71
361	Klawock	0	12072	12072	89392	<77320.7>	0	2	0	0	37.62
471	Nenana	55000	71000	126000	131164	<51647>	10	3	0	0	276.51
2273	Nome	587127	563672	1150799	632985	517814	15	3	4.1	1.35	506.29
180	Pelican	34953	71133	106086	50126	55960	7.5	3	3.3	1.58	589.37
2800	Petersburg	725390	925820	1651210	779744	871466	12.4	5	6.2	2.64	589.72
379	Saint Mary's	0	0	0	105544	<105544>	0	0	0	0	0
619	Sand Point	0	63144	63144	172379	<109235>	0	3	0	0	102.01
769	Skaqway	324571	252859	577430	214151	363279	8.1	3	4.5	1.9	750.88
1301	UNalaska	452680	1117657	1570337	362302	1208035	14.0	1	6.3	.8	1207.02
449	Yakutat	137679	53364	191043	125038	66005	13.7	2	5.2	.7	425.48
	Totals	13494042	5463685	18957727	6037446	12920281					

TAX ANALYSIS

(Based on Census population)

Second Class Cities

CITY	POP	GRUSSENDORF PLUM	LOCAL CURRENT	DIFFERENCE
AKHIZOK	105	29,210	0	<29,240>
AKIACHAK	438	121,974	15,817	<106,157>
AKIARAK	198	55,139	16,698	<38,441>
AKOLMUIT	641	118,506	32,334	<146,172>
AKUTAN	169	47,063	29,074	<17,989>
ALRANKAK	522	145,367	77,120	<68,247>
ALEKNAGIK	154	42,886	5,072	<37,814>
ALLAKAKET	163	45,392	0	<45,392>
AMBLEE	192	53,468	9960	<43,508>
ANDERSON	517	143,974	20,292	<123,682>
ANGDON	465	129,493	17,625	<111,868>
ANIAK	341	94,962	18,171	<76,791>
ANUK	114	31,746	0	<31,746>
ATMANTLAK	219	60,987	1200	<59,787>
BETHEL	3576	995,844	959,645	<36,199>
BREVIG MISSION	138	38,430	4532	<33,898>
BUCKLAND	177	49,290	19509	<29,781>
CHEFORAK	230	64,050	23918	<40,131>
CHEVAK	466	129,772	53,510	<76,262>
CHATHBALUK	105	29,240	0	<29,240>
CLARK'S POINT	79	22,000	15305	<6,695>
DEERING	150	41,772	5393	<36,379>
DELTA DIVISION	945	263,164	0	<263,164>
DIOMEDE	139	38,709	0	<38,709>
EGLE CITY	110	30,633	0	<30,633>
EER	228	63,493	9555	<53,938>
EKOOK	77	21,442	3882	<17,560>
ELIMI	211	58,759	8198	<50,561>
ENIMONAK	567	157,898	135,727	<22,171>
FORT YUKON	619	172,379	109,354	<63,025>
FORTUNA LEDGE	262	72,962	7290	<65,672>

TAX ANALYSIS

(CON'T) ²

<u>City</u>	<u>POP</u>	<u>GRUSSENDORF PLAN</u>	<u>LOCAL CURRENT</u>	<u>DIFFERENCE</u>
GAMBELL	445	123924	21240	<102684>
GOLOVIN	87	24228	2700	<21528>
GOODNEWS BAY	168	46785	0	<46785>
GRAYLING	209	58202	0	<58202>
Holy Cross	241	67114	7728	<59385>
HOOPER BAY	627	174607	35980	<138627>
HUGHES	73	20329	4000	<16329>
HUSLIA	108	52354	10223	<42131>
KACHNIK	403	112227	11726	<100501>
KALTAL	247	68785	0	<68785>
KASAARI	25	6962	0	<6962>
KIANA	345	96076	11581	<84495>
KIVALINA	460	128101	7464	<120637>
KOBYK	62	17266	3252	<14014>
KOTLIK	293	81595	24975	<56620>
KOTZEBUE	2054	571,998	694913	122915
KOYUK	188	52354	3674	<48680>
KOYUKYK	98	27291	0	<27291>
KUPREANOF	47	13,089	1208	<11881>
KWETHLUK	454	126430	26239	<100191>
LARSEN BAY	168	46785	0	<46785>
LOWER KALSKAG	246	68506	0	<68506>
MANOKOTAK	294	81873	8488	<73385>
MCGRATH	355	98,860	10831	<88029>
MEKORYUK	160	44557	37772	<6785>
MOUNTAIN VILLAGE	583	162354	0	<162354>
NAPAKIAK	262	72962	33092	<39870>
NAPASKIAK	244	67949	0	<67949>
NEWHLEN	87	24228	2250	<21978>
NEW STUYANAK	331	92177	506	<87161>
NEWTOK	131	36481	6300	<30181>
NIGHTMUTE	119	33139	3140	<29999>
NIKOLAI	91	25342	0	<25342>
	9785	2,724,930	973,713	<1,751,137>

TAX ANALYSIS

Cont

<u>City</u>	<u>Pop</u>	<u>GRUSSENDORF PLAN</u>	<u>LOCAL CURRENT</u>	<u>DIFFERENCE</u>
VONDALTON	173	48177	0	<48177>
VOORUIK	492	137012	33431	<103581>
VYLTAD	350	97468	14642	<82844>
NUIQSUIT	208	57923	0	<57923>
OLD HARBOR	340	94683	4676	<90007>
DUZINKIE	173	48177	0	<48177>
Pilot Station	325	90506	28548	<61958>
PLATINUM	55	15316	0	<15316>
Point Hope	464	129215	25013	<104202>
PORT ALEXANDER	86	23949	5951	<17998>
PORT HEIDEN	92	25620	5166	<20454>
PORT LIONS	215	59873	42361	<17512>
Quinhagak	412	114734	24647	<90087>
RUBY	197	54861	6857	<48004>
RUSSIAN MISSION	169	47063	4635	<42328>
SAINT MICHAEL	239	66557	16129	<50428>
SAINT PAUL	551	153442	140508	<12934>
SAUONGIA	491	136734	21961	<114767>
SAXNIAN	273	76025	19765	<56260>
SCHMINN BAY	250	69620	49143	<50477>
SELAWIK	361	100531	0	<100531>
SHAGELUK	131	36481	0	<36481>
SHAKTOOLIK	164	45670	3000	<42670>
SHIELDON POINT	103	28683	0	<28683>
SHISHNAREF	394	109721	12683	<97038>
SHUNGNAK	202	56253	14010	<42243>
STEBBINS	331	92177	9160	<83017>
TANANA	338	94126	18688	<75438>
TELLER	212	59038	7107	12069
TENAKEE SEAS	138	38430	4047	<34383>
TOSINK	470	130826	5357	<125529>
TOKSOOK BAY	333	92731	24481	<63253>
TULYKSHAK	236	65721	9492	<56229>
	5968	2,497,400	590,464	<1,906,942>

TAX ANALYSIS

(CON'T)

<u>CITY</u>	<u>POP</u>	<u>GRUSSENDORF PLAN</u>	<u>LOCAL CURRENT</u>	<u>DIFFERENCE</u>
TUNUNAK	298	82987	17498	< 65489 >
UNNLAKEST	623	173493	77025	< 96468 >
UPPER KALSKAG	129	35924	0	< 35924 >
WALES	133	37038	1680	< 35358 >
WHITE MOUNTAIN	125	34810	17777	< 17033 >
WHITTIER	198	55139	325680	270541
Page 4	1500	419391	439660	20269
Page 3	8965	2,497,406	590,464	< 1,906,942 >
Page 2	9785	2,724,930	973,993	< 1,751,137 >
Page 1	12317	3,430,034	1,599,182	< 1,830,852 >
<u>TOTAL (2nd class)</u>	<u>32576</u>	<u>9,071,761</u>	<u>3,603,049</u>	<u>< 5,468,662 ></u>
TOTAL (HR 4 1st)	---	6,037,446	18,957,727	12,920,281
TOTAL DUES		91,059,022	20,130,833	116,071,811
<u>GRAND TOTALS</u>		<u>16,168,229</u>	<u>229,691,659</u>	<u>123,523,430</u>

Increment
School
entitlement
for FY81
→ FY82
FY81

School
\$55M
200

Gov
FY8
needs
22.8%

WRITE

1
2
3
4
5
6
7
8
9
10
11
12
13
14
15
16
17
18
19
20

Anchorage
Bristol Bay
Fairbanks No. Star Boro
Haines Borough
City & Boro of Juneau
Kenai Penin. Boro
Ketchikan Gateway Boro
Kodiak Island Boro
Mat-Su Boro
North Slope Boro
City & Boro of Sitka

Cordova
Craig
Dillingham
King Cove
Nenana
Nome
Pelican
Petersburg
Skagway
Unalaska
Valdez
Wrangell
Yakutat

	81	81	81
	Revenue	Value	
	20101386	46865600	57211400
	284978	337000	780700
	4472134	12045400	18164900
	247702	384800	533200
	1885203	4623200	8183700
	3678024	5101400	6982900
	671198	2692600	4740100
	2207975	2315600	3143900
	213791	4635400	5908700
	1835746	870000	3364200
	221671	1757400	2135800
	346878	556000	970900
	193168	1174000	177700
	740743	331200	552700
	165067	146600	183100
	329632	100600	181700
	1471780	578100	1010000
	64355	44200	15000
	416218	631400	1066700
	191392	175400	253800
	262071	185800	565700
	1514064	813200	1363000
	451994	665000	1013400
	276001	82400	143400

Incremental School entitlement for FY81 → FY82
GLN 7180
School Const Debt. service

COLUMN WRITE

1	Anchorage	20101386	110766100
2	Bristol Bay	286978	425000
3	Fairbanks No. Star Boro	4472134	5125600
4	Haines Borough	247702	91900
5	City & Boro of Juneau	1885203	768300
6	Kenai Penin. Boro	3078024	5136900
7	Ketchikan Gateway Boro	671798	525400
8	Kodiak Island Boro	2207975	1899800
9	Mat-Su Boro	2633491	4800000
10	North Slope Boro	1885741	31928100
11	City & Boro of Sitka	821071	402400
12			
13			
14	Cordova	346878	121700
15	Craig	193168	
16	Dillingham	740743	
17	King Cove	165067	
18	Nenana	329632	21500
19	Nome	1471780	
20	Pelican	64355	
21	Petersburg	410218	491500
22	Skagway	191392	34900
23	Unalaska	262071	
24	Valdez	1514064	1270500
25	Wrangell	451991	139100
26	Yakutat	276001	
27			
28			
29			
30			

Andorage

25,840,000

SB125

57,211,400

Gov

40,865,600

SB168

20,101,386

inc. school estab.

\$ 144,018,386 Total

\$ 83,170,400 revenue

OIL & GAS
Ad total

Rev | Gas | Supp | School in. | A200 | ~~Subst~~ | ~~Inst~~ | ~~2~~ | ~~1~~

20

OP

to ~~225~~
Debt

BOROUGH AND UNIFIED MUNIS.		TOTAL
1	Anchorage	
2	Bristol Bay	
3	Fairbanks No. Star	8792.0
4	Juneau	4659.5
5	Haines	303.7
6	Sitka	1061.6
7	Kerai Peninsula	3622.2
8	Ketchikan Gateway	2975.3
9	Kodiak Island	1650.4
10	Metlakatla - Susitna	3082.9
11	North Slope	1144.9
1ST CLASS & HOME RULE CITIES (S.P.S. Revenues)		RS DIFFERENCE Between 2 & 3
12	Barrow	285.0
13	Corvalis	520.9
14	Craig	100.6
15	Dillingham	316.2
16	Fairbanks	4463.5
17	Galena	140.2
18	Haines	218.6
19	Homer	326.4
20	Hoonah	120.0
21	Hydaburg	43.0
22	Kake	115.3
23	Kenai	775.4
24	Ketchikan	1832.4
25	King Cove	104.0
26	Klawock	45.0
27	Kodiak	742.1
28	Nenana	87.7
29	Nome	500.0
30	Norin Pole	106.1
31	Palmer	314.4
32	Polican	58.6
33	Petersburg	584.7
34	Sand Point	134.2
35	Saint Mary's	128.7
36	Seldovia	67.8
37	Seward	318.2

* Exc MM

1	Skogway	151.5
2	Seldovia	362.9
3	Unalaska	275.7
4	Valdez	463.6
5	Wrangell	559.8
6	Yakutat	77.3

LOCAL GOVT

2/24/51

	PRINCIPAL @ 6/30/80	FY 81	BAL 6/30/81	DEBT Svc. FY 82	
ANCHORAGE	94465.0	7105.0	87360.0	10766.1	
BRISTOL BAY	4000.0	-0-	4000.0	425.0	
CORDOVA	731.6	75.0	656.6	121.7	
AIRBAWKE AIS	33955.0	2880.0	31055.0	5125.6	
HAINES	750.0	45.0	705.0	91.9	
KENAI	41550.0	2760.0	38790.0	5136.9	
KETCHIKAN	5144.0	105.0	5039.0	525.4	
KODIAK	3425.0	12,500.07 220.0	12,100.0 3205.0	1899.8	KODIAK NEW ISSUE 9/1/80 EST 6% ANNU.
HAT-SU	50340.0	1850.0	48490.0	4800.0	
NENANA	233.0	8.0	225.0	21.5	
NORTH SLOPE	79500.0	14300.0	65200.0	31428.1	
PETERSBURG	3410.0	835.0	2575.0	491.5	
SITKA	3154.0	286.0	2868.0	402.4	
SKAEWAY	96.7	24.1	72.6	34.9	
VALDEZ	28825.0	1433.0	27392.0	1270.5	
WRANGEL	1500.0	45.0	1455.0	139.1	
JUNEAU	4734.7	490.0	4244.7	768.3	
	355794.0	20361.1	335432.9	63448.7	

Thur. Feb. 26

House CRA

NS { Drop tax
Sales tax
use fees
penalties & interest, fines, forfeitures
licenses & permits

raw fish tax

Pop: N.S Boro 9234
Unalaska 1310

NVG

DATE NOTICE
WAS REC'D

- 1 Artic Village - needs to submit resolution + budget
- 2 Atka 12-19-80
- 3 Beaver 12-20-80
- 4 Birch Creek 1-8-81
- 5 Cantwell - needs to submit resolution + budget 12-19-80
- 6 Chalkyitsik 10-30-80
- 7 Chickaloon - needs to submit resolution
- 8 Chignik 12-22-80
- 9 Chignik Lake - needs to submit budget
- 10 Chignik Lagoon - " " " 12-26-80 resolution
- 11 Chitina 12-18-80
- 12 Chistochina 1-5-81
- 13 Circle
- 14 Copper Center 12-18-80
- 15 Crooked Creek - ~~needs to submit resolution~~ rec'd 1/5/81 12-15-80
- 16 Dot Lake 12-22-80
- 17 Eagle - needs to submit resolution 12-18-80
- 18 Egegik 12-18-80
- 19 English Bay 12-19-80
- 20 Evansville 12-17-80
- 21 Gulkana
- 22 Healy Lake - needs to submit resolution + budget 12-19-80
- 23 Igiugig - needs to submit budget 12-22-80
- 24 Iliamna - " " " no date on card we rec'd 12/29
- 25 Karluck 12-19-80
- 26 Kipnuk 12-19-80
- 27 Klukwan 12-18-80
- 28 Kokhanok - budget

NUG's (con't)

- 29 Koliganek - resolution 12-22-80
- 30 Kongiganak - resolution; budget 12-19-80
- 31 Kwigillingok - resolution 12-18-80
- 32 Levelock 12-19-80
- 33 Lime Village - resolution 12-26-80
- 34 Manely Hot Springs - budget; ¹²⁻²³⁻⁸⁰ statement that council is recog. Native Village
- 35 Mentasta Lake - resolution rec'd 12-22-80
- 36 Metlakatla - resolution 12-17-80
- 37 Minto 12-19-80
- 38 Nikolaki - resolution 12-31-80
- 39 Northway - resolution 12-26-80
- 40 Pedro Bay 12-19-80
- 41 Perryville 12-24-80
- 42 Pilot Point 12-31-80
- 43 Portage Creek - resolution 12-~~22~~¹⁸-80
- 44 Port Graham - budget 12-22-80
- 45 Rampart 12-13-81
- 46 Red Devil - resolution 12-14-80
- 47 Saint George 12-17-80
- 48 South Naknek - budget 12-14-80
- 49 Stevens Village 12-18-80
- 50 Stony River - resolution; signed "Cert. & Assurances" ¹²⁻¹⁸⁻⁸⁰
- 51 Takotna 12-21-80
- 52 Tanacross 12-23-80
- 53 Tatitlek 12-31-80
- 54 Tazlina 12-17-80
- 55 Telida - need "certification & assurances" page signed 12-30-80

NUG's (con't)

56 Tetlin - resolution 12-19-80

57 Tuntutulak - resolution 12-18-80

58 Twin Hills - resolution

59 Ugashik 12-19-80

60 Venetie No date on card rec'd 12-29-80

ENTITIES WHO DID NOT SUBMIT APPLICATIONS
FOR FY 1981 STATE REVENUE SHARING PROGRAM

2nd Class Cities

Anaktuvuk Pass

Kasaan

↳ Nikolai

Nuiqsut

Native Village Governments

Atkasook

Belkofski

Chuloonawick

Ekuk

False Pass

↳ Gakona

↳ Gulkana

Ivanoff

King Island

Naknek

Nelson Lagoon - submitted application 3-16-81 - too late

Noatak

Ohogamuit

Oscarville

Pitka's Point

↳ Sleetmute

Tyonek

Milage rates 1975 compared to 1980

	75	80
Anchorage	19.2	12.06
Fairbanks	18.0	13.7
Juneau	16.55	12.83
Bristol Bay	15.00	7.5
Haines	14.33	10.5
Kenai	21.95	12.80
Ketchikan	17.30	15.10
Kodiak	14.9	12.18
Nat-Sq	18.00	13.4
N Slope	12.30	10.33
Sitka	6.0	3.5
Cordova	17	15
Craig	11	12
Dillingham	18.5	10
King Cove	10.0	0
Metana	10	7
Nome	17.90	15.0
Pelican	10.8	6.45
Pelican	18	12
Stepway	22	7
Ukaloona	19	14
Uldog	10	6.548
Uronogell	12.9	6.45
Yakutat	7.23	13.7

STATE OF ALASKA
DEPARTMENT OF EDUCATION
PUBLIC SCHOOL FOUNDATION PROGRAM COMPUTATIONS
FINAL REPORTS RECAPITULATION
1979-80 FISCAL YEAR

8/13/80

School District	Revised ADM First Qtr.	Final ADM 1979-80	Instr. Units	Instr. Unit Allotment	Basic Need	Level State Support (97%)	Final Computation of Entitlement	Per ADM
Anchorage	32,883	32,429	*1992/1991	\$31,900	\$63,544,800	98.0914	\$62,331,984	\$1,922
Bristol Bay	206	209	22	49,445	1,087,790	98.1472	1,067,635	5,108
Cordova	470	462	41	36,685	1,504,085	98.9155	1,487,773	3,220
Craig	149	141	* 17/16	34,452	585,684	99.4435	582,425	4,131
Dillingham	376	379	34	49,445	1,681,130	99.1951	1,667,599	4,400
Fairbanks	8,366	8,338	*557/551	35,728	19,900,496	97.3165	19,366,466	323
Galena	163	165	20	49,445	988,900	99.7816	986,740	5,980
Maines	398	396	37	36,685	1,357,345	98.8891	1,342,266	3,390
Moonah	218	224	** 26/22	35,728	928,928	99.6806	925,961	4,134
Wycaburg	88	85	** 13/12	34,452	447,876	99.7733	446,861	5,257
Juneau	4,070	4,015	* 285/275	31,900	9,027,700	98.7133	8,911,541	2,220
Kake	194	195	21	34,452	723,492	99.8364	722,308	3,704
Kenai	5,858	5,784	**430/427	34,452	14,814,360	97.001	14,369,929	2,484
Ketchikan	2,454	2,432	* 170/167	31,900	5,423,000	98.4880	5,341,004	2,196
King Cove	120	120	15	47,850	717,750	99.3914	713,396	5,945
Klawock	76	62	9	34,452	310,068	99.8327	309,549	3,775
Kodiak	2,147	2,090	*191/182	37,004	7,067,764	98.9730	6,995,178	3,347
Natanuska-Sunitna	4,390	4,356	309	33,176	10,251,384	98.1141	10,058,053	2,309
Nome	220	216	24	38,280	918,720	99.7218	916,164	4,241
Nome	749	716	* 66/65	49,445	3,263,370	99.4116	3,244,168	4,531
North Slope	1,137	1,038	140/137	49,445	6,922,300	97.0000	6,714,631	6,469
Pelican	37	39	6	35,728	214,368	98.5563	211,273	5,417
Petersburg	553	547	*44/42	33,176	1,459,744	99.1036	1,446,659	2,645
Sand Point	133	129	14	47,850	669,900	100.0000	669,900	5,193
Sitka	1,687	1,671	118	33,176	3,914,768	98.3705	3,850,977	2,305
Skagway	180	176	*18/17	34,452	620,136	97.8719	606,939	1,449
St. Mary's	92	94	16	49,445	791,120	99.7924	789,478	8,399
Unalaska	163	160	17	47,850	813,450	98.2085	798,877	4,993
Valdez	757	744	*72/68	36,685	2,641,320	97.0000	2,562,080	3,434
Wrangell	465	479	41	33,176	1,360,216	98.8857	1,345,059	2,808
Yakutat	156	156	18	38,280	689,040	99.2049	683,561	4,382
Totals	69,155	68,069	4,781		\$164,641,004		\$161,466,434	\$2,372
Centralized Corresp.	573	615	28	31,900	1,212,200	100.0000	1,212,200	1,971

* Sec. 14.17.180
** Sec. 14.17.011(d)

	BOROUGH AND UNIFIED MUNIS.	FY '81 MA + RS				Column 4 as a % of Revenue	FY '82 MA + RS			REVENUE PER CAPITA
		TOTAL REVENUE* (Est.)	CURRENT FY '81	REVISED FY '81 (S.B. 125)	DIFFERENCE BETWEEN #2 & #3		GOV'S BUDGET	DIFFERENCE BETWEEN #6 and #2	Column 7 as a % of Revenue	
1	Anchorage	83170.4	20350.8	44190.8	25840.0	31.1	57211.4	36260.6	44.3	\$ 407.04
2	Bristol Bay	421.6	225.7	629.8	464.1	110.1	720.7	555.0	131.6	250.20
3	Fairbanks No. Star	28134.7	1949.0	5671.4	3722.4	13.2	6909.0	4960.0	17.6	467.4
4	Juneau	10225.3	2218.4	6877.9	4659.5	43.0	8193.7	5965.3	55.1	147.12
5	Haines	715.1	27.8	112.9	85.1	1.9	143.0	2	14.1	371.67
6	Sitka	3423.5	600.3	1661.9	1061.6	31.0	2135.8	1535.5	44.9	389.61
7	Kewai Peninsula	12182.5	728.8	2482.2	1733.4	14.2	3212.3	2483.5	20.4	477.61
8	Ketchikan Gateway	6882.8	348.1	1259.3	911.2	13.2	1528.7	1180.6	17.2	477.77
9	Kodiak Island	3510.1	333.9	1115.5	781.6	22.3	1376.9	1063.0	30.3	293.05
10	Matanuska - Susitna	7384.7	1104.9	3603.8	2498.9	33.8	4599.3	3444.4	47.3	318.62
11	North Slope	3437.1	1556.1	2183.9	629.8	16.0	2458.7	91.6	58.0	426.37
IST CLASS & HOME RULE CITIES (S.P.S. Revenues)		TOTAL #X REVENUE (Est.)	FY 81 MA + RS			Column 4 as a % of Revenue	FY 82 MA + RS			
			CURRENT FY 81	REV. FY 81 (S.B. 125)	DIFFERENCE BETWEEN 2 & 3		Gov's Budget	DIFFERENCE BETWEEN #6 & #2	Column 7 as a % of Revenue	
11	Barrow	176.8	77.6	360.6	283.0	160.1	507.0	429.4	242.9	65.4
13	Cordova	1513.8	320.1	841.0	520.9	34.4	990.9	670.8	44.3	544.54
14	Craig	184.0	45.4	148.0	100.6	83.4	177.7	130.3	71.9	313.31
15	Dillingham	1004.0	147.2	463.4	316.2	31.5	552.7	485.5	40.4	606.28
16	Fairbanks	9964.5	4101.4	9064.9	4963.5	49.8	11031.2	6299.8	69.5	273.32
17	Galena	60.2	62.4	202.6	140.2	232.9	254.2	191.8	318.6	62.90
18	Haines	439.9	97.9	516.5	218.6	47.7	310.2	292.3	66.4	322.02
19	Homer	1384.5	73.8	500.2	326.4	23.8	620.3	446.5	32.2	621.68
20	Hoonah	71.3	64.5	194.5	120.0	168.3	243.5	179.0	251.1	65.27
21	Hydaburg	27.5	21.7	64.7	43.0	192.4	85.2	63.5	230.9	72.07
22	Kake	66.1	45.1	160.4	115.3	174.4	198.7	153.6	232.4	93.02
23	Kewai	3275.5	466.6	1242.0	775.4	23.7	1480.4	1013.8	31.0	740.89
24	Ketchikan	5010.9	819.4	2651.8	1832.4	36.6	3144.8	2325.4	46.4	548.24
25	King Cove	86.6	39.6	143.6	104.0	124.1	183.1	143.5	165.7	118.08
26	Klawock	12.3	22.1	67	45.0	305.9	88.9	66.8	543.1	30.52
27	Kodiak	3710.8	405.9	1148.0	742.1	20.0	1458.4	1052.5	28.4	644.92
28	Nenana	126.1	66.8	154.5	87.7	61.5	181.7	114.9	91.1	250.65
29	Nome	1182.3	354.0	854.0	500.0	42.3	1010.0	656.0	55.5	408.81
30	North Pole	541.1	72	180.3	106.1	19.6	224.7	150.5	278.1	657.41
31	Palmer	938.8	237.4	551.8	314.4	33.5	664.8	427.4	45.5	448.13
32	Pelican	155.9	24.5	63.1	38.6	28.8	75.0	50.5	32.4	705.21
33	Petersburg	1747.0	309.6	814.3	584.7	32.5	1066.7	757.1	42.1	562.10
34	Sand Point	192.2	66.4	200.6	134.2	69.8	243.4	177.0	92.1	242.08
35	Saint Mary's	73.8	40.1	212.8	128.7	174.4	248.4	158.3	214.5	134.44
36	Seldovia	95.2	40.0	147.2	67.8	71.2	136.3	96.3	101.2	180.26
37	Seward	1137.3	307.9	626.1	318.2	28.0	722.6	414.7	36.5	436.67

* Excludes oil and gas revenue

MH S.P.S. Program, Locally Governed Revenue

8792.0

307.7

3622.2

2775.3

1150.0

22.8

1144.9

SKAGWAY thru YAKUTAT		FY 81 MA+RS				FY 82 MA+RS			REVENUE
1ST CLASS AND HOME RULE CITIES	TOTAL REVENUE (est.)	Current FY 81	REV. FY 81 (SB 125)	Difference between 2 & 3	Column 4 as a % of Revenue	Gov's Budget	Difference Between 6 & 2	Column 7 as a % of Revenue	PER CAPITA
Skagway	631.1	75.7	206.5	130.8	20.6	253.8	178.1	28.1	723.07
Seldotna	1511.1	246.3	615.2	368.9	24.4	742.7	496.4	32.9	638.90
Unalaska	1561.0	219.8	475.5	275.7	17.7	565.7	345.9	22.2	1199.81
Valdez	9818.7	680.1	1143.7	463.6	4.7	1363.0	682.9	7.0	2414.83
Wrangell	657.3	274.2	834.0	559.8	7.5	1013.4	739.2	112.5	147.69
Yakutat	223.5	42.3	119.6	77.3	34.6	143.4	101.1	45.2	505.62

AKHIOK thru ELIM		FY 81 MA+RS				FY 82 MA+RS			REVENUE
2ND CLASS CITIES	TOTAL REVENUE (est.)	Current FY 81	REV. FY 81 (SB 125)	Difference between 2 & 3	Column 4 as a % of Revenue	Gov's Budget	Difference Between 6 & 2	Column 7 as a % of Revenue	PER CAPITA
Akhiok	0.0	21.2	36.8	15.6		42.2	21.0		0.00
Akiachak	15.8	36.5	78.4	41.9	265.2	97.5	61.0	386.1	44.68
Akiak	16.7	26.6	54.2	27.6	165.3	65.9	39.3	235.3	77.31
Akolmiut	32.3	94.4	117.0	82.6	255.7	211.6	117.2	362.8	50.44
Akutan	29.1	25.1	38.9	13.8	47.4	43.3	18.2	62.5	358.99
Alakanuk	77.1	44.4	110.5	66.1	85.7	138.9	94.5	122.6	146.34
Aleknaaik	5.1	26.3	94.8	28.5	558.8	67.0	40.7	798.0	72.34
Allakaket	0.0	27.6	95.4	27.8		67.1	39.5		
Ambler	10.0	29.7	57.0	27.3	273.0	68.7	39.0	390.0	41.90
Anaktuvuk Pass	0.0	1.4	50.7	50.4		60.0	59.6		
Anderson	20.3	30.4	107.1	76.7	377.8	144.7	114.3	563.1	29.07
Angoon	17.6	37.0	45.9	58.9	334.7	124.3	87.3	496.0	33.44
Aniak	18.2	82.0	138.3	52.3	281.4	153.4	71.4	342.3	51.19
Anvik	0.0	27.4	43.6	16.2		49.1	21.7		
Atmautluak	12	31.5	57.0	25.5	21.3	67.8	36.3	3025.0	6.00
Bethel	959.6	406.0	885.5	479.5	50.0	1093.3	687.3	71.6	249.02
Brevig Mission	4.5	27.6	48.4	20.8	462.2	56.3	28.7	637.8	30.83
Buckland	19.5	27.3	59.5	25.2	29.2	62.7	35.4	1181.5	103.77
Chofornak	23.9	7.1	56.8	29.1	121.8	69.5	42.4	177.4	101.39
Chevak	53.5	27.3	80.4	53.1	99.3	105.7	78.4	146.5	114.34
Chuathbaluk	0.0	30.0	47.7	17.7		54.5	24.5		
Clark's Point	15.3	25.4	40.8	15.4	100.7	46.0	20.6	134.6	156.17
Deering	5.4	27.8	47.2	19.4	259.3	54.3	26.5	490.7	40.80
Delta Junction	0.0	70.2	164.0	93.8		212.1	141.9		
Diomedes	0.0	6.9	43.6	36.7		50.4	43.5		
Eagle	4.4	23.8	45.3	21.5	488.6	54.1	30.3	688.0	26.51
Eek	9.6	27.0	95.0	28.0	297.7	66.9	39.9	415.6	43.24
Ekwok	3.9	25.5	42.2	16.7	428.2	48.2	22.7	552.1	34.97
Elim	8.2	27.9	57.0	29.1	354.9	69.3	41.4	504.9	35.90

EMMONAK thru NULLATO

FY 81 MA+RS

FY 82 MA+RS

REVENUE

2ND CLASS CITIES (CONTINUED...)	TOTAL # REVENUE	Current FY 81	Rev. FY 81 SB 125	Difference btwn 2&3	Column 4 as a % of Revenue	Gov's Budget	Difference btwn 6&2	Column 7 as a % of Revenue	PER CAPITA
Emmonak	135.7	32.9	109.1	74.2	54.7	136.5	103.6	76.3	249.04
Fort Yukon	109.4	70.5	163.8	93.3	85.3	198.1	127.6	116.6	171.67
Fortuna Lodge	7.3	28.6	63.1	31.5	431.5	74.1	45.5	623.3	28.04
Gambell	21.2	28.9	78.9	50.0	235.8	102.5	73.6	347.2	48.60
Golovin	2.7	28.0	45.5	17.5	648.1	51.9	23.9	885.2	21.38
Goodnews Bay	0.0	.5	57.2	56.7		70.6	70.1		
Grayling	0.0	11.4	52.4	41.0		62.2	50.8		
Holy Cross	7.7	29.8	65.8	36.0	467.5	82.1	52.3	674.2	25.59
Hooper Bay	36.0	21.2	95.7	66.5	189.7	128.0	98.8	274.0	60.47
Houston	2.9	70.4	137.7	67.3	2320.7	161.5	91.1	31.4	6.68
Hughes	4.0	28.4	43.9	15.5	287.5	49.1	20.7	517.5	40.82
Huslia	10.2	59.6	92.6	33.0	323.5	104.1	44.5	436.3	48.22
Kachemak	11.7	21.6	53.7	32.1	274.4	68.3	46.7	399.1	43.27
Kaktovik	0.9	28.1	53.7	25.6	2844.4	64.0	35.9	3988.9	4.74
Kaltag	0.0	27.7	59.6	31.9		73.4	45.7		
Kasaan	0.0	5.0	28.4	23.4		30.9	25.9		
Kiana	11.6	28.6	70.6	42.0	362.1	89.6	61.0	525.9	32.81
Kivalina	7.5	27.3	58.7	31.4	418.7	72.2	44.9	598.7	29.86
Kobuk	3.3	28.0	39.7	11.7	354.5	43.0	15.0	454.5	53.31
Kotlik	25.0	27.8	64.4	36.6	146.4	80.9	53.1	212.4	81.89
Kotzebue	694.9	196.7	493.9	297.2	42.8	630.1	433.4	62.4	275.10
Koyuk	3.7	27.2	51.4	24.2	654.1	61.0	33.8	913.5	20.64
Koyukuk	0.0	28.2	46.2	18.0		52.9	24.7		
Kupreanof	1.2	19.9	30.0	10.1	241.7	33.0	13.1	1091.7	21.94
Kwethluk	26.2	28.4	80.9	52.5	200.4	105.8	77.4	295.4	56.79
Larsen Bay	0.0	20.9	42.3	21.4		50.8	29.9		
Lower Kalskag	0.0	84.1	114.8	30.7		126.6	42.5		
Manokotak	8.5	26.1	57.1	31.0	304.7	70.6	44.5	523.5	33.95
McGrath	10.8	42.5	89.6	47.1	436.1	110.2	67.7	626.9	28.35
Mekoryuk	37.8	26.6	58.0	31.4	83.1	67.4	40.8	107.9	212.08
Mt. Village	0.0	58.5	72.8	64.3		152.1	93.6		
Napakiaq	33.1	28.9	62.3	33.4	100.9	77.3	48.4	146.2	119.47
Napaskiak	0.0	26.6	56.6	30.0		69.6	43.0		
Newhalen	2.3	25.6	41.4	15.8	697.0	47.0	21.4	930.4	21.42
New Stuyahok	5.0	26.2	61.7	35.5	740.0	77.7	51.5	1030.0	16.89
Newtok	6.3	26.5	47.4	20.9	831.7	55.5	29.0	460.3	42.00
Nightmute	3.1	26.7	46.0	19.3	622.6	53.3	26.6	858.1	23.20
Nikolai	0.0	.3	48.4	48.1		56.0	56.3		
Nondalton	0.0	26.1	54.3	28.2		66.5	40.4		
Noorvik	33.4	30.1	71.7	54.6	163.5	110.7	80.6	241.3	69.27
Nullato	14.6	29.8	70.0	40.2	275.3	88.6	58.8	402.7	42.56

COLUMNS WHITE

NUIQSUT thru WHITTIER

REVENUE

	2ND CLASS CITIES (CONTINUED...)	TOTAL * REVENUE	Current FY 81	REV. FY 81 SB 125	Difference btwn 2&3	Column 4 as a % of Revenue	Gov's Budget	Difference between 2 & 6	Column 7 as a % of Revenue	PER CAPITA
1	① Nuiqsut	0.0	4	51.5	51.1		61.3	60.9		
2	② Old Harbor	4.7	22.6	61.4	38.8	825.5	79.8	57.2	1217.0	13.75
3	③ Ouzinkie	0.0	21.3	43.8	22.5		53.4	32.1		
4	Pilot Station	23.5	27.1	63.3	36.2	127.0	79.5	52.4	1839	99.99
5	Platinum	0.0	29.3	49.5	20.2		52.7	23.4		
6	④ Point Hope	25.0	31.0	86.4	55.4	221.6	112.6	81.6	326.4	51.47
7	Port Alexander	6.0	20.3	35.1	14.8	246.7	40.5	20.2	336.7	58.92
8	Port Heiden	5.2	78.6	102.0	23.4	450.0	106.9	28.3	544.2	56.77
9	Port Lions	42.4	21.9	49.9	28.0	66.0	62.4	40.5	95.5	182.59
10	Quinhagak	24.6	28.1	79.0	50.9	206.9	103.1	75.0	304.9	55.01
11	Ruby	6.9	27.8	56.2	28.4	411.6	68.1	40.3	584.1	31.17
12	Russian Mission	4.6	26.5	48.8	22.3	484.8	57.8	31.3	680.4	27.75
13	St. Michael	16.1	31.7	66.2	34.5	214.3	81.5	49.8	309.3	57.20
14	St. Paul	140.5	122.5	223.8	101.3	72.1	254.3	131.8	93.8	247.81
15	Savoonga	22.0	29.7	83.3	53.6	243.6	108.6	72.9	358.6	46.94
16	⑤ Saxman	19.8	20.2	51.9	31.7	160.1	66.6	46.4	234.3	72.67
17	Scammon Bay	19.1	27.5	59.4	31.9	167.0	73.3	45.8	239.8	73.91
18	Selawik	0.0	28.6	86.0	57.4		113.2	84.6		
19	Shageluk	0.0	27.2	56.0	28.8		68.0	40.8		
20	Shaktolik	3.0	47.9	72.7	24.8	826.7	81.3	33.4	1113.3	18.75
21	Sheldon Point	0.0	26.5	43.7	17.2		50.0	23.5		
22	Shishmaref	12.7	28.3	72.8	44.5	350.4	93.1	64.8	510.2	33.55
23	Shungnak	14.0	28.7	54.7	26.0	185.7	65.4	36.7	262.1	70.76
24	Stebbins	9.2	28.0	65.2	37.2	404.3	81.9	53.9	585.9	29.64
25	Tanana	18.7	38.8	271.7	232.9	245.5	298.6	259.8	1389.3	37.45
26	Teller	71.1	28.6	63.9	35.3	49.6	77.8	49.2	69.2	275.61
27	Tenakee Springs	4.0	22.0	40.3	18.3	457.5	47.9	25.9	647.5	28.70
28	Togiak	5.4	30.6	84.9	54.3	1005.6	111.2	80.6	1492.6	11.00
29	Toksook Bay	29.5	27.6	67.4	39.8	134.9	85.5	57.9	196.3	87.74
30	Tuluksak	9.5	43.5	78.2	34.7	305.3	92.1	48.6	511.6	36.75
31	Tununak	17.5	26.4	62.9	36.5	208.6	79.0	52.6	300.6	58.52
32	Unalakleet	77.0	53.1	130.9	77.8	1011.0	164.9	111.8	145.2	121.88
33	Upper Kalskag	0.0	28.9	51.0	22.1		59.6	30.7		
34	⑥ Wainwright	0.0	27.8	77.4	49.6		100.6	72.8		
35	Wales	1.7	25.0	43.8	18.8	1105.9	50.8	25.8	1517.6	12.22
36	⑦ Wosilla	34.9	163.1	365.3	202.2	574.4	483.1	320.0	916.9	15.98
37	White Mountain	17.8	24.9	42.2	17.3	47.2	48.4	23.5	132.0	154.58
38	Whittier	325.7	57.7	130.3	72.6	22.3	146.0	88.3	27.1	115.36
39	Ext Fire Areas	0.0	62.8	69.2	6.4		69.2	6.4		
40	NVG'S	0.0	1254.6	2490.0	1235.4		2440.0	1235.4		
	*** TOTALS ***		44899.4	109401.2	64501.8		132401.2	87501.8		

Boroughs and Unified Muni's	1	2	3	4	5	6	7
	Total * Revenue (EST.)	RS+MA Supplement (SB 125)	RS+MA FY82 Gov's Budget	Inccment-School Entitlement	#200 per capita (SB 168)	Total of columns 2,3,4,5	Column 6 as % of total Rn
1 Anchorage	92239.9	25890.0	57211.4	20101.3	40865.6	144018.3	156%
2 Bristol Bay	465.2	464.1	780.7	286.9	337.0	1868.7	401%
3 Fairbanks No. Star	38037.1	8792.0	18164.9	4472.1	12045.4	43474.4	114%
4 Haines	789.1	303.7	533.2	247.7	384.8	1469.4	186%
5 Juneau	11944.9	4659.5	8183.7	1885.2	4623.0	19351.4	162%
6 Kenai	15202.5	3622.2	6982.9	3678.0	5101.4	19384.5	128%
7 Ketchikan Gateway	7594.6	2775.3	4740.1	671.7	2692.6	10879.7	143%
8 Kodiak Island	3873.1	1650.0	3143.9	2207.9	2395.6	9397.4	243%
9 Mat-Su	8175.6	3082.8	5908.7	2633.4	4635.4	16260.3	199%
10 North Slope	66074.5	1144.9	3364.2	1885.7	832.0	7226.8	11%
11 Sitka	3777.6	1061.6	2135.8	821.0	1757.4	5775.8	153%

1 st Class & Home Rule Cities	1	2	3	4	5	6	7
12 Cordova	1687.4	520.9	990.9	346.8	556.0	2414.6	143%
13 Craig	211.4	100.6	177.7	193.1	119.4	588.8	279%
14 Dillingham	917.2	316.2	552.7	740.7	331.2	1940.8	212%
15 King Cove	179.1	104.0	183.1	165.0	146.6	598.7	334%
16 Nenana	155.8	87.7	181.7	329.6	100.6	699.6	449%
17 Nome	1413.1	500.0	1010.0	1471.7	578.4	3560.1	252%
18 Pelican	130.4	38.6	75.0	64.3	44.2	222.1	170%
19 Petersburg	1988.2	584.7	1066.7	410.2	639.4	2701.0	136%
20 Skagway	707.4	130.8	253.8	191.3	175.4	751.3	106%
21 Unalaska	1002.4	495.6	565.7	262.0	185.8	1509.0	94%
22 Valdez	11886.8	463.6	1363.0	1514.0	813.2	4153.8	35%
23 Wrangell	1394.5	559.8	1013.4	451.9	65.0	2690.1	193%
24 Yakutat	220.2	77.3	143.4	276.0	88.4	585.1	266%

* includes: residential, vacant, commercial, personal, oil & gas property and sales tax

TAX ANALYSIS - BASED ON CENSUS POPULATION

COLUMN WRITE	1	2	3	4	5	6	7	8	9	10	
POP	MUNICIPALITY	CURRENT TAX PROPERTY	CURRENT TAX SALES	TOTAL LOCAL TAX	GRUSSENDOFF PLAN	BALANCE DUE	CURRENT AVERAGE MILL RATE	CURRENT SALES TAX RATE	NEW MILL RATE	NEW SALES TAX	CURRENT PER/CAPIA REVENUE
173,992	ANCHORAGE	72,683,791	-00-	72,683,791	84,532,92	2,230,499	12.06	0	4.35	-0-	417.74
1083	BRISTOL BAY	346,176	2,146,445	2,492,621	301,593	2,191,028	9.4	3	5.52	2.6	2301.59
30,542	FAIRBANKS NSB	37,035,43	5,483,308	19,186,851	8,505,336	10,681,515	10.78	2	5.96	1.1	356.64
22,538	FAIRBANKS CITY	4,491,546	5,732,333	10,223,879	6,276,382	3,947,497	8.1	3	5.20	1.8	453.63
719	NORTH POLE CITY	1,988,22	2,291,243	4,900,65	2,002,27	2,898,38	3.8	3	2.25	1.8	681.59
53,799	- Composite -	8,393,911	15,068,84	29,900,795	14,981,945	4,918,850					555.18
689	HAINES BOROUGH	50,335	1,191,71	1,695,06	1,918,72	< 223,667	5.5	1	0	0	700.60
996	HAINES CITY	1,304,00	2,762,72	4,066,72	2,773,66	1,293,06	6.3	3	2.0	.95	408.31
1695	COMPOSITE	1,807,35	3,954,43	5,761,78	4,692,38	1,069,40					341.95
19,483	JUNEAU	65,599,05	3,296,441	9,856,346	5,425,626	4,430,720	12.20	3/1	4.85	.96	505.90
13,900	KENAI PENN	6,331,518	3,187,688	9,519,206	3,870,872	5,648,334	2.50	2	2.46	1.17	379.67
2,211	HOMER	880,196	3,415,06	1,221,702	6,157,19	6,059,83	7.70	1	3.83	.50	552.56
4,326	KENIA	1,601,392	1,279,831	2,881,223	1,204,704	1,676,519	13.09	3	7.59	1.73	666.02
473	SELDOVIA	756,86	336,03	1,092,89	1,317,21	< 224,327	15.00	1	00	00	231.05
1,842	SEWARD	5,422,14	00	5,422,14	5,129,60	2,925,4	12.50	0	.5	00	294.36
2,320	SOLDOTNA	728,162	6,087,24	1,336,936	6,460,74	6,908,62	8.4	2	3.7	1	576.27
25,072	COMPOSITE	9,159,168	5,451,402	15,610,570	6,982,051	8,628,519					622.63
4,099	KETCHIKAN GATEWAY	1,387,044	1,326,441	2,713,485	1,141,490	1,571,995	3.8	1.5	2.19	.87	239.14
7,248	KETCHIKAN CITY	1,813,735	1,742,470	3,556,205	2,018,423	1,537,782	10.0	2.5	4.31	1.08	490.65
11,347	COMPOSITE	3,200,779	3,068,911	6,269,690	3,159,913	3,109,777					552.54

TAX ANALYSIS - BASED ON CENSUS POPULATION

COLUMN NUMBER			1	2	3	4	5	6	7	8	9	10
			CURRENT TAX PROPERTY	CURRENT TAX SALES	TOTAL LOCAL TAX	GROSSER DEF PLAN	BALANCE DUE	CURRENT AVERAGE MILL RATE	CURRENT SALES TAX RATE	NEW MILL RATE	NEW SALES TAX RATE	CURRENT PER/CAPITA REVENUE
1	5171	KODIAK ISLAND	1905949	00	1905949	1440020	465929	1130	00	258	00	19219
2	4746	KODIAK CITY	724600	2460509	3185109	1321666	1863443	320	50	188	292	67111
3	9917	COMPOSITE	2630549	2460509	5091058	2761686	2329372					51337
4	13854	MAT-S4 BOROUGH	6161857	00	6161857	3858062	2303795	82	0	276	0	34351
5	2143	Palmer	258807	407806	666613	596783	69830	147	2	337	21	31107
6	393	Houston	0	0	0	109443	<109443>	0	0	0	0	0
7	1548	Wasilla	0	0	0	431087	<431087>	0	0	0	0	0
8	17938	COMPOSITE	6420364	407806	6828170	4995375	1832795					38065
9	1195	NORTH SLOPE	32444955	2115627	34560582	332783	34227799	102	3	89	1	311552
10	2147	BORROW	0	149170	149170	690871	<541701>	0	3	0	0	6811
11	195	ANAKTUVUQ PASS	0	00	00	54304	<54304>	0	0	0	0	0
12	165	KAKTOVIK	0	00	00	45949	<45949>	0	0	0	0	0
13	461	POINT HOPE	0	1548	1548	128379	<1268317>	0	2	0	0	336
14	404	WAINWRIGHT	0	31183	31183	112506	<813247>	0	3	0	0	7719
15	4160	COMPOSITE	32444955	2297528	34742483	1364792	53377690					315938
16												
17												
18												
19												
20	7769	SITKA	959723	2119403	3079131	2163511	915620	350	4	92	119	39634
21												
22												
23		TOTALS (BOROUGH)	179980061	3150772	207130833	91059022	116071810					
24												
25												
26												
27												
28												
29												
30												

TAX ANALYSIS - BASED ON CENSUS POPULATION

COLUMN WRITE IN

1	2	3	4	5	6	7	8	9	10		
POP	MUNICIPALITY	CURRENT TAX PROPERTY	CURRENT TAX SALES	TOTAL Local TAX	GRUSSENDORF PLAN	BALANCE DUE	CURRENT AVG. Mill Rate	CURRENT SALES TAX RATE	NEW Mill Rate	NEW Sales Tax Rate	CURRENT PER-CAPITA Revenue
Nome, Rule Cities											
1959	Cordova	505999	868286	1374285	545542	828743	15.0	4	8.48	2.4	701.52
3173	Valdez	9674456	0	9674456	883617	8790239	6.0	0	5.0	0	3048.99
2174	Wrangell	552720	653125	1205845	605416	600429	11.4	5	4.5	2.48	554.67
FIRST CLASS Cities											
522	CRAIG	68016	107983	175999	145367	30632	12	3	1.4	.5	337.16
1535	DILLINGHAM	320095	422544	742639	427467	315172	12	3	2.8	1.28	483.80
766	GALENA	0	60248	60248	213315	<153067>	0	3	0	0	78.65
677	Hoonah	0	74238	74238	188531	<114293>	0	3	0	0	109.66
303	Hydaburg	0	0	0	84379	<84379>	0	0	0	0	0
547	Kake	0	57424	57424	152329	<94905>	0	3	0	0	100.18
462	King Cove	55356	89116	144472	128658	15814	12	1	1.2	.11	312.71
321	Klawock	0	12072	12072	89392	<77320>	0	2	0	0	37.60
471	Nemana	55000	71000	126000	131164	<5164>	10	3	0	0	276.51
2273	Nome	587127	563672	1150799	632985	517814	15	3	4.1	1.35	506.29
180	Pelican	34953	71133	106086	50126	55960	7.5	3	3.3	1.58	589.37
2800	Petersburg	725390	925800	1651210	779744	871466	12.4	5	6.2	2.64	589.72
379	Saint Mary's	0	0	0	105544	<105544>	0	0	0	0	0
619	Sand Point	0	63144	63144	172379	<109235>	0	3	0	0	102.01
769	Skaqway	324571	252859	577430	214151	363279	8.1	3	4.5	1.9	750.88
1301	Unalaska	452680	1117657	1570337	362302	1208035	14.0	1	6.3	.8	1207.02
449	Yakutat	137679	53364	191043	125038	66005	13.7	2	5.2	.7	425.48
Totals		13494042	5463635	18957727	6037446	12920281					

TAX ANALYSIS

(Based on Census population)

Second Class cities

<u>CITY</u>	<u>POP</u>	<u>GRUSSENDORF PLAN</u>	<u>LOCAL CURRENT</u>	<u>DIFFERENCE</u>
AKHIOK	105	29,240	0	<29,240>
AKIACHAK	438	121,974	15,817	<106,157>
AKIAK	198	55,139	16,698	<38,441>
AKOLMUIT	641	178,506	32,334	<146,172>
AKUTAN	169	47,063	29,074	<17,989>
ALAKANUK	522	145,367	77,120	<68,247>
ALEKNAGIK	154	42,886	5,072	<37,814>
ALLAKAKET	163	45,392	0	<45,392>
AMBLER	192	53,468	9,960	<43,508>
ANDERSON	517	143,974	20,292	<123,682>
ANGDON	465	129,493	17,625	<111,868>
ANIAK	341	94,962	18,171	<76,791>
ANUIK	114	31,746	0	<31,746>
ATMAUTLUAK	219	60,987	1,200	<59,787>
BETHEL	3576	995,844	959,645	<36,199>
BEVIG Mission	138	38,430	4,532	<33,898>
BUCKLAND	177	49,290	19,509	<29,781>
CHEFOFNAK	230	64,050	23,918	<40,131>
CHEVAK	466	129,772	53,510	<76,262>
CHUATHBALUK	105	29,240	0	<29,240>
CLARK'S POINT	79	22,000	15,305	<6,695>
DEERING	150	41,772	5,393	<36,379>
DELTA JUNCTION	945	263,164	0	<263,164>
DIOMEDE	139	38,709	0	<38,709>
EAGLE CITY	110	30,633	0	<30,633>
EEK	228	63,493	9,555	<53,938>
EKWOK	77	21,442	3,882	<17,560>
ELIM	211	58,759	8,198	<50,561>
EMMONAK	567	157,898	135,727	<22,171>
FORT Yukon	619	172,379	109,354	<63,025>
Fortuna ledge	262	72,962	7,290	<65,672>
	12,317		1,500,192	

TAX ANALYSIS

(CONT)

<u>City</u>	<u>POP</u>	<u>GRUSSENDORF PLAN</u>	<u>LOCAL CURRENT</u>	<u>DIFFERENCE</u>
GAMBELL	445	123924	21240	<102684>
GOLOVIN	87	24228	2700	<21528>
GOODNEWS BAY	168	46785	0	<46785>
GRAYLING	209	58202	0	<58202>
Holy Cross	241	67114	7728	<59385>
HOOPER BAY	627	174607	35980	<138627>
HUGHES	73	20329	4000	<16329>
HUSLIA	188	52354	10223	<42131>
KACHMAK	403	112227	11726	<100501>
KALTALG	247	68785	0	<68785>
KASAANI	25	6962	0	<6962>
KIANA	345	96076	11581	<84495>
KIVALINA	460	128101	7464	<120637>
KOBYK	62	17266	3252	<14014>
KOTLIK	293	81595	24975	<56620>
KOTZEBUE	2054	571,998	694913	122915
KOYUK	188	52354	3674	<48680>
KOYUKYK	98	27291	0	<27291>
KUPREANOF	47	13089	1208	<11881>
KWETHLUK	454	126430	26239	<100191>
LARSEN BAY	168	46785	0	<46785>
LOWER KALSKAG	246	68506	0	<68506>
MANOKOTAK	294	81873	8488	<73385>
MCGRATH	355	98,860	10831	<88029>
MEKORYUK	160	44557	37772	<6785>
MOUNTAIN VILLAGE	583	162354	0	<162354>
NAPAKIAK	262	72962	33092	<39870>
NAPASKIAK	244	67949	0	<67949>
NEWHALEN	87	24228	2250	<21978>
NEW STUYANOK	331	92177	506	<87161>
NEWTOK	131	36481	6300	<30181>
NIGHTMUTE	119	33139	3140	<29999>
NIKOLAI	91	25312	0	<25312>
	9785	2,724,930	973,793	<1,751,137>

TAX ANALYSIS

CONT

City	POP	GRUSSENDORF PLAN	LOCAL CURRENT	DIFFERENCE
VON DALTON	173	48177	0	<48177.7
VOORUIK	492	137012	33431	<103581.7
NYLATO	350	97468	14642	<82844.7
NUISQUIT	208	57923	0	<57923.7
OLD HARBOR	340	94683	4676	<90007.7
DUZINKIE	173	48177	0	<48177.7
P.I. + Station	325	90506.	28548	<61958.7
PLATINUM	55	15316	0	<15316.7
Point Hope	414	129,215	25013	<104202.7
PORT ALEXANDER	86	23949	5951	<17998.7
PORT HEIDEN	92	25620	5166	<20454.7
PORT LIONS	215	59873	42361	<17512.7
Quinhagak	412	114734	24647	<90087.7
RUBY	197	54861	6857	<48004.7
RUSSIAN MISSION	169	47063	4635	<42328.7
SAINT MICHAEL	239	66557	16129	<50428.7
SAINT PAUL	551	153,442	140508	<12934.7
SAUONGA	491	136,734	21967	<114767.7
SAXMAN	273	76,025	19765	<56260.7
SCHMIDT BAY	250	69,620	19143	<50477.7
SELAWIK	361	100,531	0	<100531.7
SHAGELUK	131	36481	0	<36481.7
SHAKTOOLIK	164	45670	3000	<42670.7
SHELDON POINT	103	28683	0	<28683.7
SHISHMARKEE	394	109721	12683	<97038.7
SHUNGNAK	202	56253	14010	<42243.7
TEBBINS	331	92177	9100	<83017.7
TANANA	338	94126	18688	<75438.7
TELLEK	212	59038	7107	<12069.7
TENAKEE STATION	138	38430	4047	<34383.7
TOSINK	470	130886	5357	<125529.7
TOKSONK BAY	333	92734	21491	<63253.7
TULYKSAK	236	65721	9492	<56229.7
	8968	2,497,406	590,464	<1906942.7

TAX ANALYSIS

(CON'T)

<u>CITY</u>	<u>POP</u>	<u>GRUSSENDORF PLAN</u>	<u>LOCAL CURRENT</u>	<u>DIFFERENCE</u>
TUNUNAK	298	82987	17498	< 65489 >
UNALAKLEET	623	173493	77025	< 96468 >
UPPER KALSKAG	129	35924	0	< 35924 >
WALEES	133	37038	1680	< 35358 >
WHITE MOUNTAIN	125	34810	17777	< 17033 >
WHITTIER	198	55139	325680	270541
Page 4	1506	419391	439660	20269
Page 3	8968	2,497,406	590,464	< 1,906,942 >
Page 2	9785	2,724,930	973,993	< 1,751,137 >
Page 1	12317	3,430,034	1,599,182	< 1,830,852 >
<u>TOTAL (2nd class)</u>	<u>32576</u>	<u>9,071,761</u>	<u>3,603,099</u>	<u>< 5468662 ></u>
<u>TOTAL (HR & 1st)</u>	<u>—</u>	<u>6,037,446</u>	<u>18,957,727</u>	<u>12,920,281</u>
<u>BOROUGHES</u>		<u>91,059,022</u>	<u>207,130,723</u>	<u>116,071,701</u>
<u>RAND TOTALS</u>		<u>106,168,229</u>	<u>229,691,659</u>	<u>123,523,430</u>

Boroughs and Unified Muni's	1	2		3	4		5	6	7
	Total * Revenue (EST.)	RS+MA Supplement (\$8125)	RS+MA FY82 Gov's Budget	Inccment School Entitlement	#200 per capita (\$8168)	Total of columns 2,3,4,5	Column 6 as % of total R		
1 Anchorage	92239.9	25840.0	57211.4	20101.3	40865.6	144018.3	156%		
2 Bristol Bay	465.2	464.1	780.7	286.9	337.0	1868.7	401%		
3 Fairbanks No. Star	38037.1	8792.0	18164.9	4472.1	12045.4	43474.4	114%		
4 Haines	789.1	303.7	533.2	247.7	384.8	1469.4	186%		
5 Juneau	11944.9	4659.5	8183.7	1885.2	4623.0	19351.4	162%		
6 Kenai	15202.5	3622.2	6982.9	3678.0	5101.4	19384.5	128%		
7 Ketchikan Gateway	7594.6	2775.3	4740.1	671.7	2692.6	10879.7	143%		
8 Kodiak Island	3873.1	1650.0	3143.9	2207.9	2395.6	9397.4	243%		
9 Mat-Su	8175.6	3082.8	5908.1	2633.4	4635.4	16260.2	199%		
10 North Slope	66074.5	1144.9	3364.2	1885.7	932.0	7226.8	11%		
11 Sitka	3777.6	1061.6	2135.8	821.0	1757.4	5775.8	153%		

1st Class & Home Rule Cities	1	2	3	4	5	6	7
12 Cordova	1687.4	520.9	990.9	346.8	556.0	2414.6	143%
13 Craig	211.4	100.6	177.7	193.1	119.4	588.8	279%
14 Dillingham	917.2	316.2	552.7	740.7	331.2	1940.8	212%
15 King Cove	179.1	104.0	183.1	165.0	146.6	598.7	334%
16 Nendana	155.8	87.7	181.7	329.6	100.6	699.6	449%
17 Nome	1413.1	500.0	1010.0	1471.7	578.4	3560.1	252%
18 Pelican	130.4	38.6	75.0	64.3	44.2	222.1	170%
19 Petersburg	1988.2	584.7	1066.7	410.2	639.4	2701.0	136%
20 Skagway	707.4	130.8	253.8	191.3	175.4	751.3	106%
21 Unalaska	1602.4	495.6	565.7	262.0	185.8	1509.0	94%
22 Valdez	11886.8	463.6	1363.0	1514.0	813.2	4153.8	35%
23 Wrangell	1394.5	539.8	1013.	451.9	665.0	2690.1	193%
24 Yakutat	220.2	77.3	143.4	276.0	88.4	585.1	266%

* includes: residential, vacant, commercial, personal, oil & gas property and sales tax

COASTAL
ZONE
MANAGEMENT
Dist.
PROGRAMS

NOTICE

The Senate Community and Regional Affairs Committee will hold a series of three meetings regarding legislative approval of three district coastal management programs--Haines District Coastal Management Program, Annette Islands District Management Program, and Anchorage Municipal District Coastal Management Program.

2/9/80 8:30-10:00 a.m. Joint House-Senate CRA Committees will hold a work session on the district programs with presentations by the Office of Coastal Management.

HCRA Committee Room, Capitol Building, Rm. 112.

2/21/80 1:00-3:00 p.m. Senate CRA Committee Public Hearing regarding district coastal programs and related policy and implementation issues. A copy of Committee concerns is attached. In advance of this session interested parties are invited to submit written comments on policy and implementation concerns.

Public testimony is encouraged on district programs.

2/28/80 1:30 p.m. Senate C/RA Additional comments, if any, on the district programs and action meeting.

SCRA Committee, Rm. 207, Capitol Building

The Senate Committee will appreciate comments from interested parties on the following concerns:

1. Coastal districts have divided their districts into "study" areas and "planning" areas. Do approved local policies apply to study areas and, if so, who is responsible for their implementation outside the planning area? How does level of local government (class of borough) effect this situation?
2. Can the legislature approve a plan if there are no implementing ordinances?
3. Districts have developed their plans at considerable time, expense and local involvement. What assurances are there that state and federal agencies will consistently and fully implement these plans? Are relationships between implementors systematized?
4. Apparently, state agencies have not been full participants in the district program planning process. What solutions are needed to this problem?
5. Other related issues which the public wishes to bring to the attention of the Committee.

SUSAN

Feb. 5th
Sent Coastal Zone agenda to!

T. A. Bradner
Sohio Alaska Petroleum Co.
Pouch 6-612
Anchorage, Alaska 99502

Edward S. Foster
P. O. Box 1002
Auke Bay, Alaska
204 Auke Bay Towers

O. K. Gilbreth, Jr.
505 W. Northern Lights,
Anchorage, AK 99503

Steven J. Kettelkamp
Pouch 6601
Anchorage, AK 99502

K. E. Showalter
Sohio Alaska Petroleum Co.
Pouch 6-612
Anchorage, AK 99502

Robert J. Walker
Pouch 6601
Anchorage, AK 99502

The Senate Committee will appreciate comments from interested parties on the following concerns:

1. Coastal districts have divided their districts into "study" areas and "planning" areas. Do approved local policies apply to study areas and, if so, who is responsible for their implementation outside the planning area? How does level of local government (class of borough) effect this situation?
2. Can the legislature approve a plan if there are no implementing ordinances?
3. Districts have developed their plans at considerable time, expense and local involvement. What assurances are there that state and federal agencies will consistently and fully implement these plans? Are relationships between implementors systematized?
4. Apparently, state agencies have not been full participants in the district program planning process. What solutions are needed to this problem?
5. Other related issues which the public wishes to bring to the attention of the Committee.

Committee Log Book - 1980

Senate

CRA - Coastal Zone

Committee

Work Session

Tape Number

X

Side Number

1

Dates

2/21/80 to

Bill Numbers Discussed

--	--	--	--	--	--	--	--	--	--

Date & Time	Tape Meter Number	Bill	Significant Information (Witness, Action)
	—		
<i>1:30</i>	<i>-135</i>		<i>Arless, Intro</i>
<i>1:35</i>			<i>Murray Walsh</i>
<i>1:45</i>			<i>Intro of CRA Members</i>
<i>1:47</i>			<i>Don Gillman</i>
<i>2:00</i>			<i>John Buckhardt</i>
<i>2:01</i>			<i>Lidia Selkregg</i>
<i>2:05</i>			<i>John Halderman</i>
<i>2:07</i>			<i>Mo Matthews</i>
<i>2:10</i>			<i>Tony Burns</i>
<i>2:12</i>			<i>Murray Walsh</i>
			<i>Stuart H. Murray</i>
<i>2:18</i>			<i>Dooley</i>
<i>2:20</i>			<i>Buckhardt</i>
			<i>? CPC</i>
<i>2:28</i>			<i>Mo Matthews</i>
<i>2:25</i>			<i>? CPC</i>
<i>2:27</i>			<i>Arless, Don</i>

2.30 Murray
2.32 Dooley
2.33 John Halderman

2.36 Murray
2.36 Mark Stevens
2.40 Buckelt

Stop
2.40 Ginny

2.42 Tony Barnes
2.47 John Hollowell
~~10.52~~

NORTH SLOPE BOROUGH

RESOLUTION SERIAL NO. 33-79

A RESOLUTION GIVING CONCEPT APPROVAL
OF THE NORTH SLOPE BOROUGH DISTRICT
COASTAL MANAGEMENT PROGRAM.

WHEREAS, the North Slope Borough is, under the provisions of the Alaska Coastal Management Act of 1977, a coastal resource district required to develop and adopt a District Coastal Management Program; and

WHEREAS, Assembly resolution serial no. 18-79, "A Resolution Adopting the Objectives and Policies for the Mid-Beaufort Coastal Area, North Slope Borough Coastal Management Program," was adopted on August 7, 1979; and

WHEREAS, in accordance with the State's Guidelines & Standards, significant opportunities for public participation in the development of the District program have been provided through staff meetings held in the villages and Planning Commission public meetings and hearings held on March 6, April 2, June 4, July 2, and August 2, 3, 6 and 28, and Assembly public hearings held on July 10, September 11 and September 25, and subsequent public workshops in Anchorage with oil industry representatives, environmentalists and officials from State and Federal agencies, all of which public meetings, hearings and workshops have been held with prior announcements. All the meetings held on the North Slope were attended by Inupiat translators and a film in Inupiat, describing the District's coastal management program and the requirements of public participation in program development, was produced by the Borough and aired numerous times in Barrow and twice over satellite television throughout Alaska, and an outline of the proposed coastal management

Ordinance was prepared containing translations in Inupiaq; and

WHEREAS, the public records from all the above hearings were reviewed by Borough staff and continuing opportunities were provided for coordination and review by Federal and State agencies and other persons with a significant interest in the District's coastal area; and

WHEREAS, at least 60 days before giving conceptual approval to the District program, the District gave written notice to the Alaska Coastal Policy Council and persons who requested notice in writing, and so informed the public through required public media within the District, which meant that the Assembly could have given conceptual approval to the District program on September 18, 1979 but delayed doing so in order to hold further workshops;

NOW, THEREFORE, BE IT RESOLVED that the North Slope Borough Assembly finds as follows:

1. To ensure maximum accessibility to the study materials while the District program was being formulated, materials were made available before being given staff review. Four separate drafts of the District Ordinance were printed for a total number of 1,000 copies printed by contract and given wide distribution, not including day-to-day xeroxing. The preparation of the District program was not done in a piecemeal fashion; it consisted of a series of updated drafts, all of which were discussed at meetings held continuously with interested parties consisting mostly of representatives of State and Federal agencies and the oil and gas industry;
2. The District program is not duplication of existing State and Federal studies and regulations. Locally funded baseline studies,

not undertaken by responsible State or Federal agencies, have been conducted on oil and gas exploration and development opportunities within the Borough, and land and water uses, including subsistence activities and the preservation of cultural values and historic sites. At the public hearings and workshops held in Barrow and Anchorage during the formulation of the District program, State and Federal agency representatives emphasized that the enforcement of State and Federal laws relating to oil exploration and production activities on public lands is deficient and encouraged the District, through its coastal management program, to establish a surveillance program to correct this. The implementation of the District program could be tied in with the implementation of other State and Federal programs; the Borough would be pleased to participate in the development of such joint efforts. Joint local, State and Federal implementation should, therefore, be fully analyzed to determine its advantages and disadvantages. In the meantime, however, the District must work closely with State and Federal agency representatives to ensure a smooth and thorough monitoring of the District program. The Beaufort lease sale area is far removed from major State and Federal agencies. It is not realistic to expect that government centers in other parts of Alaska and in Washington, D.C. can, on a day-to-day basis, protect resource values on lands where development is occurring without adequate surveillance. If the Borough does not reinforce its presence in oil and gas leasing activities through its coastal management program, it will abdicate its power to the State and Federal governments. This is not acceptable because powers have been specifically delegated to the Borough for planning and zoning under State law, and lawsuits could be brought against the Borough for

not having exercised its powers and implemented adequate regulations;

3. The District program has set March 31 as the cut-off date for down-hole drilling in offshore areas. It is the Borough's understanding that the State and Federal governments have proposed that date restriction only for the area beyond the barrier islands, and only for a period of two years. This State and Federal restriction does not substitute for the protection the District program is proposing through requirements for directional drilling, testing of structures and the completion of scientific studies before it is impossible to gather baseline data, and tract deletions. Further discussions between the Borough Assembly and State and Federal officials should take place on down-hole drilling cut-off restrictions;

4. There is considerable industry opposition to using the Corps of Engineers' definition of the flood-plain being the area subject to one percent or greater chance of river flooding in any given year. We would propose interim studies for the identification and development of Arctic land use standards for flood-plains, with participation by appropriate interests. The costs for interim flood-plain identification and land use standards should be considered as part of the implementation effort funded by the Alaska coastal management program;

5. The Borough has, under its land entitlements, selected Cross Island, portions of Prudhoe Bay, and the Haul Road corridor. The District program constitutes the Borough Land and Water Use Plan on how the activities on these Borough selected lands should be regulated;

6. The District program is consistent with Assembly Resolution 30-79, "A Resolution Relating to the Deletion of Certain Portions of the Proposed Beaufort Sea Lease Sale and Imposition of Surface Restrictions on Other Areas of the Proposed Sale", adopted on October 9, 1979. This resolution addresses restricting surface entry and deleting tracts beyond the barrier islands in the lease sale scheduled to be held in December 1979, while permitting the testing of structures and facilities for scientific research. The preservation of the cultural values of the Inupiat living in the vicinity of the Beaufort Sea will not be possible without Inupiat participation and incorporation into the preparation and implementation of the coastal management program. The District program is necessary for the Borough to efficiently achieve goals not now being met by State and Federal agencies;

7. Preparation of the District program represents a continuous process which, in later updates, should address, among other issues, long-term access for non-leaseholder land interests; recreation; noise pollution; studies of fish, seal, polar bear, beluga and bowhead; the investigation of specific sites for their suitability as energy facilities, and historic and cultural resources;

8. The Borough intends to proceed with the development of District programs for those portions of the coast not addressed in the mid-Beaufort segment.

NOW, THEREFORE, BE IT RESOLVED that, prior to submission to the Alaska Coastal Policy Council, the Borough Assembly give conceptual approval to the District program, pursuant to 6 AAC 80.120(d), which consists of

the following segments: Objectives & Policies, Resource Inventory and Analysis, Land/Water Use Plan (text and map), Ordinance and Ordinance Maps entitled, "Coastal Zone Districts (and Sub-Districts)".

BE IT FURTHER RESOLVED that the Borough Assembly reserves the right to make changes in its conceptually approved program prior to its adoption by Borough ordinance.

STATE OF ALASKA

JAY S. HAMMOND, Governor

OFFICE OF THE GOVERNOR

DIVISION OF POLICY DEVELOPMENT AND PLANNING

POUCH AP

JUNEAU, ALASKA 99811

(907) 465-3541 OR 465-3574

April 13, 1980

File of Coastal Zone mgmt.

The Honorable M. E. Dankworth
2425 Hialeah Drive
Anchorage, Alaska 99503

Dear Senator Dankworth:

I had the occasion to hear your remarks about the Alaska Coastal Management Program, and the National Coastal Zone Management Program aired by the "Capitol 80" program on Monday, March 31.

Your remarks indicated a small, but important misunderstanding over proposed amendments to the federal coastal zone management law now under consideration in the U.S. House of Representatives.

There are, in fact, two bills now pending in the House, one from the Carter Administration, and another introduced more recently by Congressman Gerry E. Studds of Massachusetts. Both bills do indeed contain expanded lists of national coastal management goals. I have highlighted the goals of Studds' bills in an enclosure along with the goals of our own Alaska Coastal Management Act.

As you can see, the proposed national goals are quite broad, and as well, are consistent with our own state's goals. It is the state, not the federal government that will show how the national goals are being met. We will do this in our grant applications to the federal Coastal Zone Management administration agency in the Department of Commerce. That agency will then routinely evaluate to see whether we have kept our promises, which we fully intend to keep. As you can see, we will have the flexibility to interpret the national goals from a state perspective. Thus, the national concern about erosion, which is certainly also a concern in Alaska, will receive different treatment here than in California, where erosion problems are just as important, but very different in nature.

To put this in shorter and simpler terms, the national goal proposals are harmless and benign. Your remarks also suggested that any state which had received funds from the federal CZM program was now subject to



ALASKA
COASTAL MANAGEMENT PROGRAM

01-A17LM

April 13, 1980

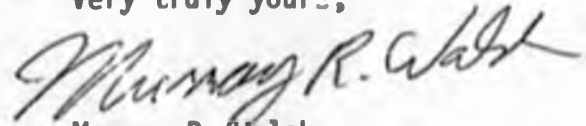
the national goals, i.e., that we had no choice and were locked in. This is not the case in either bill now pending in the U.S. House of Representatives.

Rather, both bills provide that if a coastal state wishes to keep getting CZM dollars, it must show reasonable progress toward meeting the national goals. Thus, if a national goal should turn out to be violent to state interests, we can opt out. This is a situation I simply cannot foresee occurring.

Senator, I have been involved in coastal management on behalf of states and local governments under the auspices of the federal CZM Act of 1972 since about 1973. There are only a handful of people in the entire country who have as much experience with the national CZM program as I do. I can assure you that the program has been entirely benign to, and supportive of, state's interests, rights and prerogatives. The national program is entirely voluntary, and will remain so if either the Carter or the Studds bill passes.

I would very much like to discuss coastal management with you at your earliest opportunity if you have any remaining concerns with the program. Please let me know if we could meet. Senator Sturgulewski has expressed interest in attending such a meeting as well. I am at your complete disposal.

Very truly yours,



Murray R. Walsh
Coordinator
Office of Coastal Management

Enclosure

cc: Senator Sturgulewski
Senator Kelley
Frances Ulmer

12 SEC. 3. AMENDMENT TO DECLARATION OF POLICY.

13 Section 303 of the Coastal Management Act of 1972
14 (16 U.S.C. 1452) is amended to read as follows:

15 "CONGRESSIONAL DECLARATION OF POLICY

16 "SEC. 303. The Congress finds and declares that it is
17 the national policy—

18 "(1) to preserve, protect, develop, and where pos-
19 sible, to restore or enhance, the resources of the Na-
20 tion's coastal zone for this and succeeding generations;

21 "(2) to encourage and assist the states to ex- ise
22 effectively their responsibilities in the coastal zone
23 through the development and implementation of man-
24 agement programs to achieve wise use of the land and
1 water resources of the coastal zone, which programs
2 should at least provide for—

3 "(A) the protection of significant natural sys-
4 tems, including wetlands, floodplains, estuaries,
5 beaches, dunes, barrier islands, coral reefs, and
6 fish and wildlife habitat, within the coastal zone,

7 "(B) the management of coastal development
8 to minimize the loss of life and property caused
9 by improper development in flood-prone, storm
10 surge, and erosion-prone areas and in areas of
11 subsidence and saltwater intrusion, and by the de-
12 struction of natural protective features such as
13 beaches, dunes, wetlands, and barrier islands,

14 “(C) priority consideration being given to
15 coastal-dependent uses and orderly processes for
16 siting major facilities related to national defense,
17 energy, fisheries development, recreation, ports
18 and transportation,

19 “(D) public access to the coasts for recrea-
20 tion purposes,

21 “(E) the coordination and simplification of
22 procedures in order to ensure expedited govern-
23 mental decisionmaking for the management of
24 coastal resources,

1 “(F) continued consultation and coordination
2 with, and the giving of adequate consideration to
3 the views of, affected Federal agencies, and

4 “(G) the giving of timely and effective oppor-
5 tunities for public participation in coastal manage-
6 ment decisionmaking; and

7 “(3) to encourage the participation and coopera-
8 tion of the public, state and local governments, and in-
9 terstate and other regional agencies, as well as of the
10 Federal agencies having programs affecting the coastal
11 zone, in carrying out the purposes of this title.”.



LAWS OF ALASKA

1977

Source

CCS SCS CSMB 362

Chapter No.

84

AN ACT

Relating to the management of the coastal resources of the state; and providing for an effective date.

BE IT ENACTED BY THE LEGISLATURE OF THE STATE OF ALASKA:

* Section 1. LEGISLATIVE FINDINGS. The legislature finds that

(1) the coastal area of the state is a distinct and valuable natural resource of concern to all the people of the state;

(2) the demands upon the resources of the coastal area are significant, and will increase in the future;

(3) the protection of the natural and scenic resources and the fostering of wise development of the coastal area are of concern to present and future citizens of the state;

(4) the capacity of the coastal area to withstand the demands upon it is limited;

(5) the degree of planning and resource allocation which has occurred in the coastal area has often been motivated by short-term considerations, unrelated to sound planning principles; and

(6) in order to promote the public health and welfare, there is a critical need to engage in comprehensive land and water use planning in coastal areas and to establish the means by which a planning process and management program involving the several governments and areas of the unorganized borough having an interest in the coastal area may be effectively implemented.

* Sec. 2. LEGISLATIVE POLICY. It is the policy of the state to

Chapter 84

(1) preserve, protect, develop, use, and, where necessary, restore or enhance the coastal resources of the state for this and succeeding generations;

(2) encourage coordinated planning and decision making in the coastal area among levels of government and citizens engaging in or affected by activities involving the coastal resources of the state;

(3) develop a management program which sets out policies, objectives, standards and procedures to guide and resolve conflicts among public and private activities involving the use of resources which have a direct and significant impact upon the coastal land and water of the state;

(4) assure the participation of the public, local governments, and agencies of the state and federal governments in the development and implementation of a coastal management program;

(5) utilize existing governmental structures and authorities, to the maximum extent feasible, to achieve the policies set out in this section; and

(6) authorize and require state agencies to carry out their planning duties, powers and responsibilities and take actions authorized by law with respect to programs affecting the use of the resources of the coastal area in accordance with the policies set out in this section and the guidelines and standards adopted by the Alaska Coastal Policy Council under AS 46.35.

* Sec. 3. AS 44.19 is amended by adding new sections to read:

ARTICLE 11A. ALASKA COASTAL POLICY COUNCIL.

Sec. 44.19.891. ALASKA COASTAL POLICY COUNCIL. (a) There is created in the Office of the Governor the Alaska Coastal Policy Council. The council consists of the following:

(1) nine public members appointed by the governor from a list comprised of at least three names from each region, nominated by the municipalities of each region; the nominees shall be the mayor or member of the assembly or council of a municipality; one public member shall be appointed from each of the following general regions:

(A) northwest Alaska, including, generally, the area of the North Slope Borough and the Northwest Arctic regional educational attendance areas;

(B) Bering Straits, including, generally, the area of the Bering Straits regional educational attendance area;

(C) southwest Alaska, including, generally, the area within the Lower Yukon, Lower Kuskowim, Southwest, and Lake-Peninsula regional educational attendance areas and the Bristol Bay Borough;

(D) Kodiak-Aleutians, including the area of the Kodiak Island Borough and the Aleutian, Adak and Pribilof regional educational attendance areas;

utilize the staff of the office of coastal management within the division of policy development and planning in discharging its powers and duties. The coordinator of the office, with the concurrence of the council, may contract with or employ personnel or consultants he considers necessary to carry out the powers and duties of the council.

* Sec. 4. AS 46 is amended by adding a new chapter to read:

CHAPTER 35. THE ALASKA COASTAL MANAGEMENT PROGRAM.

ARTICLE 1. DEVELOPMENT OF ALASKA COASTAL MANAGEMENT PROGRAM.

Sec. 46.35.010. DEVELOPMENT OF ALASKA COASTAL MANAGEMENT PROGRAM. (a) The Alaska Coastal Policy Council established in AS 44.19.891 shall approve, in accordance with secs. 10 - 210 of this chapter, the Alaska coastal management program.

(b) The council may approve the Alaska coastal management program for a portion or portions of the coastal area before approving the complete program under (a) of this section. Portions of the program approved under this subsection shall be incorporated into the Alaska coastal management program.

(c) The Alaska coastal management program shall be reviewed by the council and, when appropriate, revised to

(1) add newly approved district coastal management programs, or revisions and amendments to the Alaska coastal management program;

(2) integrate newly approved district coastal management programs, or revisions and amendments of district coastal management programs, with existing approved programs and with plans developed by state agencies;

(3) add new or revised state statutes, policies, regulations or other appropriate material;

(4) review the effectiveness of implementation of district coastal management programs; and

(5) consider new information acquired by the state and coastal resource districts.

(d) All reviews and revisions shall be in accordance with the guidelines and standards adopted by the council under sec. 40 of this chapter.

Sec. 46.35.020. OBJECTIVES. The Alaska coastal management program shall be consistent with the following objectives:

(1) the use, management, restoration and enhancement of the overall quality of the coastal environment;

(2) the development of industrial or commercial enterprises which are consistent with the social, cultural, historic, economic and environmental interests of the people of the state;

(3) the orderly, balanced utilization and protection of the resources of the coastal area consistent with sound conservation and sustained yield principles;

(4) the management of coastal land and water uses in such a manner that, generally, those uses which are economically or physically dependent on a coastal location are given higher priority when compared to uses which do not economically or physically require a coastal location.

(5) the protection and management of significant historic, cultural, natural and aesthetic values and natural systems or processes within the coastal area;

(6) the prevention of damage to or degradation of land and water reserved for their natural values as a result of inconsistent land or water use; adjacent to that land;

(7) the recognition of the need for a continuing supply of energy to meet the requirements of the state and the contribution of a share of the state's resources to meet national energy needs; and

(8) the full and fair evaluation of all demands on the land and water in the coastal area.

Sec. 46.35.030. DEVELOPMENT OF DISTRICT COASTAL MANAGEMENT PROGRAMS. Coastal resource districts shall develop and adopt district coastal management programs in accordance with the provisions of this chapter. The program adopted by a coastal resource district shall be based upon a municipality's existing comprehensive plan or a new comprehensive resource use plan or comprehensive statement of needs, policies, objectives and standards governing the use of resources within the coastal area of the district. The program shall be consistent with the guidelines and standards adopted by the council under sec. 40 of this chapter and shall include:

(1) a delineation within the district of the boundaries of the coastal area subject to the district coastal management program;

(2) a statement, list, or definition of the land and water uses and activities subject to the district coastal management program;

(3) a statement of policies to be applied to the land and water uses subject to the district coastal management program;

(4) regulations, as appropriate, to be applied to the land and water uses subject to the district coastal management program;

(5) a description of the uses and activities which will be considered proper and the uses and activities which will be considered improper with respect to the land and water within the coastal area;

(6) a summary or statement of the policies which will be applied and the procedures which will be used to determine whether specific proposals for land or water uses.

c2 m fee.

Alaska Currently

Vol. 1 March, 1980

This document was funded in part of Federal Coastal Zone Management Program Implementation funds (P.L. 92-583, Sec. 306), granted to the State of Alaska by the Office of Coastal Zone Management, NOAA, U.S. Department of Commerce.
A State Program

Three District Programs Receive Council Approval

The Municipality of Anchorage, the City of Haines and Annette Island Indian Reserve district coastal management programs were approved by the Coastal Policy Council on January 17, 1980 and were submitted to the Legislature on January 23 for their consideration. The approval of these programs, the first local programs to receive Council approval, was a landmark in the development of Alaska's Coastal Management Program. All three districts will continue refining their programs over the next year. The Municipality of Anchorage and the City of Haines programs will be incorporated into the overall State program and upon legislative approval will be subject to Federal and State consistency provisions. Annette Island is a Federal Indian Reserve and its program will not be subject to these provisions according to State and Federal law. The Office of Coastal Management applauds the interest and efforts of each of the districts in their involvement in Alaska's coastal planning effort.

Council Meets in Barrow to Review North Slope Borough Program - Mid-Beaufort Segment

On January 18, 1980, the Alaska Coastal Policy Council met in Barrow and held a public meeting to hear comments and testimony on the North Slope's Coastal Management Plan for the Mid-Beaufort Sea. A great deal of controversy surrounded the plan as it was submitted to the Council. Most specifically, the plan, in the opinion of OCM, created too much uncertainty for oil development.

The findings and conclusions of the Office of Coastal Management recommended disapproval for certain sections of the program to the Coastal Policy Council. Were the Council to accept these recommendations, a lengthy mediation process would begin to resolve problems.

Rather than enter mediation the North Slope Borough withdrew their plan prior to Council action. The Borough plans to continue to work with the State and Federal agencies and other interested parties in resolving areas of disagreement and intends to resubmit their plan to the Council.



Alaska Coastal Policy Council listens to comments on the North Slope Borough's Coastal Management Plan, Barrow, Jan. 18, 1980.

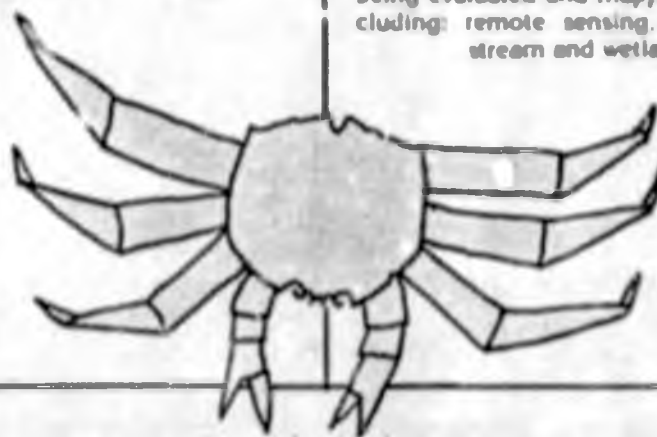
Sitka Habitat Evaluation Demonstration Project


by Kim Sundberg, ADF&G

Coastal habitats within the Sitka area are now being evaluated by the Alaska Department of Fish and Game through a cooperative agreement with the City and Borough of Sitka. The one year Sitka Coastal Habitat Evaluation Demonstration Project is supported by the Office of Coastal Management and coincides with Phase II of the Sitka Coastal Management Program. Kim Sundberg of the Department's Habitat Protection Section and Sara Watson of the Game Division are conducting the study with cooperation from Bill Hughes of the U.S. Fish and Wildlife Service's Ecological Services Branch.

Wetlands, streams, lakes and waterfront marine habitats are being evaluated and mapped by a variety of techniques including: remote sensing, current drifters, dive surveys, stream and wetlands mapping, waterfowl surveys,

vegetation-evaluation profiles in coastal marshes and photo-documentation of impacts. The intent of the program is to provide sufficient data for long-range planning which can effectively balance conservation with





development. A memorandum of understanding (MOU) between Fish and Game and the City and Borough of Sitka formalizes the relationship.



A team of biologists obtain stream flow measurements on Indian River in relation to assessing fish habitats.

The present study is built upon a previous report written by the Department entitled "Coastal Habitat Evaluation for the City and Borough of Sitka, Alaska, Coastal Management Program, Phase I". This report was funded by a reimbursable service agreement with Sitka and is contained as an appendix to the Sitka Coastal Management Program, Phase I Report which was distributed in October, 1979. The 67 page narrative and four maps include an inventory and analysis of existing information about fish and wildlife habitats in the Borough and identify data gaps and issues requiring additional study. Copies of this report and additional information about the ongoing study, can be obtained directly by writing: Richard Smith, Planning Director, City and Borough of Sitka, P. O. Box 79, Sitka, Alaska 99835 or by contacting: Tom Lane, Senior Planner, Department of Community and Regional Affairs, Pouch B, Juneau, Alaska 99811. The Sitka Phase II planning effort is scheduled for completion late this coming summer.

Alaska Coastal Land and Water Use Guide - Volume 1

The first edition of Volume 1 of the "Alaska Coastal Land and Water Use Guide", compiled by the Office of Coastal Management was printed and distributed in September 1979. Copies of this edition are still available from this office.

Volume 1 of the Guide provides descriptive material on the uses, resources, and natural hazards of the Alaskan coast and a compilation of pertinent authorities and regulations. The

descriptive material elaborates on the Alaska Coastal Management Program (ACMP) regulations for development of coastal uses and activities and for protection of coastal resources and habitats. It describes the uses and activities expected to occur along the Alaskan coast, the resource and habitat values of the coastal zone, the potential negative impacts of each use on each resource and habitat, and the problems of development in coastal areas prone to natural hazards. The compilation of authorities and regulations pertaining to coastal zone management includes those of federal agencies, as well as those of the ACMP and other state agencies. To simplify the use of Volume 1, a matrix of the uses, resources, and habitats is provided. The matrix guides the reader to the descriptive material on a particular use-resource situation, and from there the reader is guided to the appropriate regulations.

Future editions of Volume 1 will contain new legislation and improved descriptions. Work is now proceeding on the second edition; there is still time, however, to review and incorporate your suggestions for improvement if you find them now.


Special Areas In The Alaska Coastal Zone: Abstracts of Proposals



The Office of Coastal Management has almost completed the first edition of "Special Areas in the Alaska Coastal Zone: Abstracts of Proposals". This publication should be printed and distributed by May, 1980.

Over the last three years several hundred proposals for special management areas in the Alaska coastal zone have been submitted to the Office of Coastal Management (OCM) by various federal and state agencies and local governments. Two types of proposals have been received. The first type includes proposals for parks, scenic waysides, historic landmarks, critical habitats, and other coastal resource uses which would be managed under existing authorities. These agency proposals seek a review by the Alaska Coastal Policy Council for consistency with the Alaska Coastal Management Program (ACMP) and, if appropriate, for Council endorsement. The second type includes proposals for a new kind of special area management designation called an Area Meriting Special Attention. These are designated through the authority of the ACMP upon review and approval of the Council and the state legislature.

Most of the proposals are quite lengthy and detailed, and some proposed special areas have overlapping boundaries or management concerns. OCM is abstracting these proposals and putting them under one cover so that each area can be readily compared, cross referenced, and kept up to date concerning action taken.

As with the Alaska Coastal Land and Water Use Guide, there is provision for updating the special area abstract book. Each edition will include new proposals as well as a statement of





the current status or action taken on each of the proposals presented in earlier editions. An announcement relative to the availability of this document will be made to all recipients of this newsletter.

Wetlands — ACMP Involvement

Wetlands perform often unrecognized biological and hydrological functions that make them important resources in the coastal zone. Marshes, tidal flats, bogs, and swamps are examples of types of wetlands. As transition zones between aquatic and terrestrial ecosystems, wetlands are important habitats and food sources for many types of fish and other marine creatures. They provide nesting and resting grounds for migratory waterfowl. In some areas, wetlands act as natural flood control systems, serving to absorb high waters and prevent inundation of higher land. They can also filter pollutants and sediment out of waters draining over and through them.

Proper management of Alaska's wetlands is one of the objectives of the Alaska Coastal Management Program. To accomplish this objective the Office of Coastal Management has undertaken a special study of existing management programs and practices for wetlands. A work plan outlining the tasks included in the study was approved by the Coastal Policy Council at its February meeting. OCM will look at problems with the existing system, which has been criticized as being both fragmented and unpredictable. OCM will also recommend how the existing authorities can be used by local districts to carry out wetlands management plans agreed to by state and federal agencies as components of district coastal management plans. OCM will also coordinate a state task force to identify wetland values and to improve the way in which the state determines whether projects are consistent with the Alaska Coastal Management Program.

For further information, please call Amy Kyle at 465-3548.

Bering Straits CRSA Organized as Coastal Resource District

The Bering Straits coastal resource service area (CRSA) recently held an election on the question of whether a coastal resource district should be established in the Bering Straits region. The outcome was favorable and the Bering Straits district now will proceed to the next step in the organization process — election of a 7 member board representative of the region. This election has yet to be scheduled but is expected to be held in April. Kawerak, Inc., under contract with the Department of Community & Regional Affairs, was instrumental in the success of this election. Kawerak will continue to work closely with the communities of the region, responding to village as well as individual needs for information, to prepare for the upcoming board election. The first class City of Nome early last fall decided to proceed with the development of a district plan for the city and not to include themselves within the CRSA planning process.

The Bering Straits region is the third coastal resource service area to organize into a coastal resource district. The Yukon-

Kuskokwim Delta Region and the Northwest Region have completed their organizational process and have established CRSA boards. The Yukon-Kuskokwim Region has recently awarded a contract to Darbyshire & Associates to develop a work program for that region's program development. The Northwest CRSA board has held meetings and is currently reviewing consultant proposals for the development of a work program.

Federal Consistency With The ACMP

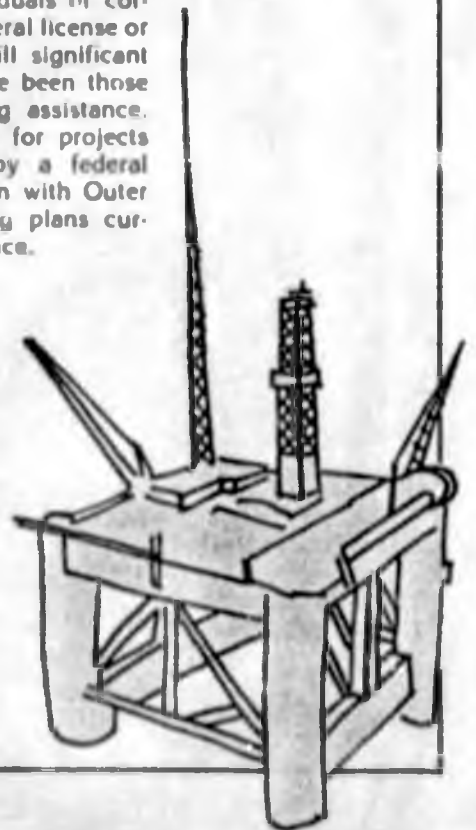
On July 9, 1979 Alaska officially received the legal responsibility from the federal office of Coastal Zone Management (OCZM), within the U.S. Department of Commerce, for determining whether projects conducted within Alaska's coastal zone and requiring a federal action are in compliance with the newly approved Alaska Coastal Management Program (ACMP). The term for this compliance is "consistency".


Since the approval date, 201 projects have been reviewed for consistency by the Office of Coastal Management (OCM), the agency given the responsibility for performing these reviews. While such reviews were limited during the first few months after approval, due primarily to a general unawareness of the program, an average of 42 reviews are now being conducted monthly with this number increasing at a fast pace.

The majority of the projects subject to a consistency review are those conducted by private individuals or corporations requiring a federal license or permit. A lesser, but still significant number of projects, have been those requiring federal funding assistance. And even fewer reviews for projects conducted exclusively by a federal agency or in conjunction with Outer Continental Shelf leasing plans currently comprise the balance.

In Alaska, the vast majority of consistency reviews conducted are for those projects occurring on the North Slope and Kenai Peninsula, respectively. Almost exclusively, these projects fall within the category of requiring a federal permit.

The average length of time for completing a consistency review has been slightly over 37 days.





Interim Coastal Zone Boundaries of Alaska - Map Set

In order to clarify Alaska's coastal zone boundary with relation to topography, the Interim Coastal Zone Boundaries of Alaska maps were prepared by the University of Alaska's Arctic Environmental Information and Data Center (AEIDC). The 107 U.S. Geological Survey quadrangle maps (scale 1:250,000) show the landward and seaward boundaries as established in the Alaska Coastal Management Act. The maps are to be used in conjunction with the Biophysical Boundary Maps for Alaska's Coastal Zone developed by the Alaska Department of Fish and Game. The corresponding Biophysical Boundary Map(s) are noted on the Interim Coastal Zone Boundaries of Alaska. The Interim maps are now available from AEIDC, 707 A Street, Anchorage, Alaska 99501, (907) 279-4523, as a set for \$23.00 or individually for \$.18 per sheet.

AEIDC for Publicity

The University of Alaska's Arctic Environmental Information and Data Center (AEIDC) was established by the Alaska State Legislature in 1972 in recognition of the need for a referral center for science resource information. The Alaska Office of Coastal Management (OCM) has contracted with AEIDC to utilize expertise in assembling and distributing pertinent in-

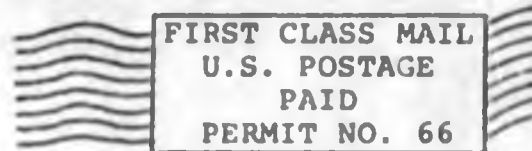
formation. A bibliography of publications and products produced for OCM during the last five years is available from AEIDC free of charge. OCM publications are available from AEIDC for the cost of duplication, and a price list is included with the bibliography.

AEIDC has now expanded its services. Publications, data files, and current research concerning the coastal zone are continuously monitored. Relevant information is entered onto a bibliographic data base, and citations can be searched by author, geographic indexes including coastal resource districts, and subject indexes. Bibliographies with indexes will be generated from the data base twice a year for each coastal resource district. Search services are available to all other users upon request. Information packets of selected materials from the bibliography can be assembled and distributed at cost of reproduction.

Questions regarding the OCM bibliography, the Alaska coastal bibliographic data base, and the available products should be referred to Information Services, AEIDC, 707 A Street, Anchorage, Alaska 99501, or call (907) 279-4523.

Murray Walsh: Coordinator
Michelle Shook: Editor
Drawing Conclusions: Design, Layout, Typesetting

State of Alaska
Office of Coastal Management
Planning Section
Pouch AP
Juneau, Ak. 99811



Coastal Zone
File

OFFICE OF COASTAL MANAGEMENT

SUMMARY OF REVISED FINDINGS AND CONCLUSIONS

January 4, 1980

District Program: Municipality of Anchorage

Based on comments received on OCM's 11/20/79 Findings and Conclusions on the Municipality of Anchorage Coastal Management Program, OCM has revised portions of the Findings and Conclusions. These revisions are attached and should be added as an addendum to the 11/20/79 Findings and Conclusions. In addition, summaries of the comments received and OCM's responses to these comments are attached.

Overall, OCM concludes that the district program submitted for review and approval by the Alaska Coastal Policy Council is consistent with the ACMP Statutes and Regulations and hereby recommends approval of the program.

The Coastal Policy Council will take final action on the program on January 16, 1980 in Anchorage. If the Council approves the program as OCM recommends here, the approved program will then be transmitted to the Legislature on January 23, 1980 for consideration by the body as required by AS 46.00.080.

For each part of the program which has not adequately addressed an ACMP regulation, OCM has recommended the district address the following standards as indicated:

6 AAC 80.070 Energy Facilities - Identify sites suitable for the development of major energy facilities.

6 AAC 85.100 Implementation - Implement the twelve recommendations listed on page 113 and 114 in Exhibit 1.

Pursuant to AS 46.40.010(c)(4) the Council shall review the effectiveness of implementation of a district program as appropriate. OCM will monitor the progress of the district in fulfilling the requirements of these standards and will provide periodic status reports to the Council. It is OCM's belief that the following timeframes provide an ample amount of time to adequately address the deficiencies. These timeframes will be finalized at the time the grant contract is negotiated between the district and DCRA and may be modified at that time, within reason.

6 AAC 80.070 December 4, 1980

6 AAC 85.100 December 4, 1981 or in accordance with the level of priority assigned by POA to the specific recommendation. See pages 115 - 138, Exhibit 1.

COMMENT SUMMARY

OCM RESPONSE

NOAA--Office of Coastal Zone Management (OCZM)
(William Matuszeski, 12/26/79)

OCZM will treat incorporation of the Anchorage program into the ACMP as an amendment to the ACMP under Section 306(g) of the CZMA and 15 CFR Section 923.80-923.85. Such an incorporation will significantly change the Alaskan coastal zone boundary since the landward extent of the Anchorage coastal zone would be significantly reduced under the program. Subject to any new information, OCZM tentatively concludes that the Anchorage Program would be approvable as an amendment to the ACIP.

The OCM recommendation that the Anchorage program was deficient under the ACMP Boundary Standard 6 AAC 85.040(c)(2) because all of Fire Island was not included in the coastal zone was based upon an early version of the NOAA regulations implementing the CZMA which required that islands be included in a state's coastal zone in their entirety. Current NOAA regulations allow exclusion from a state's coastal zone those interior portions of islands the use of which will not have direct and significant impacts on coastal waters.

According to OCZM's interpretation of AS 46.40.100(a), upon approval of the Anchorage Program by the Council and Legislature, its provisions would have the force of state law notwithstanding the lack of implementing ordinances. OCZM's view is presented here for the Council's consideration only because district programs has been regarded by OCZM as one of the major strengths of the ACMP and figured significantly in Federal approval of the ACMP in June 1979.

Comment accepted.

Comment accepted. See revised conclusion page 20, OCM Findings & Conclusions, Municipality of Anchorage, 1/4/80.

Comment accepted.

COMMENT SUMMARY

OCM RESPONSE

U.S. Geological Survey (USGS)
(William W. Barnwell, 12/20/79)

USGS has reviewed the Anchorage Program and finds it in keeping with USGS goals and finds no conflict of policy or jurisdiction. Technical inaccuracies are corrected.

Comment accepted. The comments correcting technical inaccuracies have been forwarded to the Municipality of Anchorage.

Department of Community and Regional Affairs (DCRA)
(Lee McAnerney, 12/24/79)

DCRA support the Concept Approved Anchorage Coastal Management Program and encourages its approval by the Council and Legislature.

Comment accepted.

Department of Commerce and Economic Development (DCED)
(Charles R. Webber, 12/24/79)

DCED agrees with the recommendations of OCM and supports approval of the program by the Council.

Comment accepted.

U.S. Bureau of Land Management (BLM)
(Curtis V. McVee, 12/29/79)

BLM has reviewed the Anchorage Program and agrees with OCM's findings and conclusions.

Comment accepted.

U.S. Department of Energy (DOE)
(Jack B. Robertson, 12/21/79)

DOE concurs with the findings stated in Anchorage Municipality Assembly Resolution No. AR 79-153.

Comment accepted.

DOE concurs with OCM's findings that the Anchorage program does not adequately identify sites suitable for the development of major energy facilities as required by 6 AAC 80.070 nor does the program adequately provide for the siting of routes and facilities to serve transportation and utilizes needs as required by 6 AAC 80.070.

Comment accepted, however, see revised Findings and Conclusions concerning 6 AAC 80.080.

COMMENT SUMMARY

OCM RESPONSE

DOE recommends that the Council enter into a formal agreement with Anchorage to ensure that no uncertainties will exist in respect to correction of the above mentioned deficiencies in the Anchorage program.

Pursuant to AS 46.40.010(c)(4) the Council can review the effectiveness of implementation of a district program at any time. OCM will closely monitor the studies currently under way to strengthen these sections of the Anchorage Program and will present status reports to the Council regarding the progress of the studies. Further, OCM approves all grants from DCRA to districts. OCM will ensure that efforts towards reducing any deficiencies in any district program will be given top priority in funding.

Department of Environmental Conservation (DEC)

(Ernst W. Mueller, 12/19/79)

General Comments

Comment accepted.

DEC has not yet reached a decision on the Anchorage Program. Actions on DEC's comments by OCM and Anchorage should help to reach our decision.

The first recommendation, listed on page 113 of Vol. 1 of the Concept Approved Draft Anchorage Coastal Management Program is that the Anchorage Assembly adopt by ordinance the program into the Comprehensive Plan. At that time, the provisions of the program, including the policies, have the force of state law notwithstanding the lack of implementing ordinances. OCM does recognize the need for the development of ordinances to implement district policies. However, in the interim, the program policies and the existing ACMP Standards will provide an acceptable level of management. See also OCM's response to DOE's comments elsewhere in this section.

DEC questions the immediacy or desirability of approving district programs in part where the implementation mechanisms are not yet in place. For example, the absence of a comprehensive geohazard zoning ordinance, is necessary to carry out the program's policies and objectives for siting facilities in identified geohazard areas. A one year "wait see" position to evaluate Assembly action on this and other ordinance recommendations may be appropriate.

Comment accepted.

The program resource mapping and policy base are well prepared and DEC commends the Municipality on using largely existing authorities to implement the plan. There is no conflict with or preemption of DEC's regulatory obligations.

COMMENT SUMMARY

OCM RESPONSE

Department of Environmental Conservation, Cont'd.

Specific Comments

The goals, objectives and policies in Volume I (Text) are often inconsistent with corresponding objectives and policies in Volume II (Maps). The two volumes should be edited very carefully to make them consistent and to clarify the Municipality's position.

The Municipality should eliminate the reference to Class I, II, III, and IV waters due to the confusion with DEC's system since only DEC has the authority to classify the State's waters.

DEC recommends several additions to the "Possible Environmental Impacts" listed on Table III-2 & 3

Given the current absence of a hazardous area ordinance and Municipality Assembly encouraging development in the Turnagain slide area, DEC suggests that the Turnagain slide area be designated an AMSA.

DEC also recommends Potter Marsh as an AMSA.

U.S. Heritage Conservation & Recreation Service (HCRS)
(Janet McCabe, 12/21/79)

HCRS compliments the program on its commitment to recreation and cultural resources.

Pertaining to Volume II, Resource Policy Unit Maps, the Land and Water Conservation Fund should be identified as a federal land and water control where applicable.

Comment accepted. See attached letter from MOA and OCM response, page 6 of this section.

DEC failed to raise this concern in its June 21, 1979 review comments of the Municipality of Anchorage Coastal Management Program Hearing Draft. This comment might have been helpful at that time but it is difficult to see the relation this comment has to the issue of whether the program complies with 4CMP requirements. OCM will, however, forward these comments to the Municipality of Anchorage.

See above comments.

Pursuant to 6 AAC 80.160(a), OCM suggests that DEC recommend to the Council any prospective areas for AMSA designation. Any AMSA nominations should include all the necessary information as outlined in 6 AAC 30.150(b).

See above comment.

Comment accepted.

HCRS failed to raise this concern in its June 7, 1979 review comments of the Anchorage Coastal Management Program Hearing Draft. This comment might have been helpful at that

COMMENT SUMMARY

OCM RESPONSE

U.S. Heritage Conservation & Recreation Service, Cont'd.

The Beach Lake and Edmunds Lake regional parks have not yet received official recognition and authority as park and recreation resources. The maps should make a distinction between authorized parks and recreation resources and potential or planned resources. The two areas should receive AMSA designation if their future as park and recreation resources is threatened.

HCRS concurs with OCM on their findings & conclusions concerning 6 AAC 80.060 and 6 AAC 80.150.

Municipality of Anchorage (MOA)
(Tony Burns, 12/14/79)

MOA Assembly did give concept approval to the program and in so doing did approve and endorse the thirteen recommendations. A status report is never regarding the actual implementation of these recommendations.

In response to OCM's recommendation to amend the zoning ordinance to establish priorities for water dependent and water related uses in the Port of Anchorage, MOA references a project about to begin. The project concerns the creation of a port district and the development of a port comprehensive land use plan which will specify water dependent and water related uses and activities.

In response to OCM's conclusion that sites suitable for the development of major energy facilities need to be identified, reference is made to pages 110 & 116 in Vol. 1 of the

time but it is difficult to see the relation this comment has to the issue of whether the program complies with ACMP requirements. OCM will however, forward these comments to the Municipality of Anchorage.

See above comment. OCM suggests that HCRS, pursuant to 6 AAC 80.160(a), recommend to the Council any prospective areas for AMSA designation. Any AMSA nominations should include all the necessary information as outlined in 6 AAC 80.150(a).

Comment accepted.

OCM is encouraged by the progress in implementing the twelve recommendations (there are actually only twelve recommendations instead of thirteen as described). OCM's intent in the 11/20/79 Summary of Findings & Conclusions was for the district to implement the recommendations, not "adopt" them as stated. OCM apologizes for any confusion this may have caused.

Comment accepted. See revised conclusion page 1, OCM Findings & Conclusions, MOA, 1/4/80.

OCM encourages the MOA to work closely with the appropriate State agencies in the identification of suitable energy facility sites. At a minimum direct reference should be made to industrial zoning districts where these facilities

COMMENT SUMMARY

OCM RESPONSE

Municipality of Anchorage (MOA)

program document. Site specific identification has not been identified for two reasons: appropriate State agencies have not worked with the MOA and different types of energy facilities have different siting requirements.

All of Fire Island is entirely within the management boundary as described on page 84, column 2, paragraph 3 and 6.

MOA Planning Dept. disagrees with the conclusions reached by OCM in those instances in which OCM concludes that the district program does not adequately address the ACMP standards and guidelines. MOA is implementing the program and adhering to the recommendations as specified in the program and is such are complying with the ACMP.

Municipality of Anchorage (MOA)
(Tony Burns, 12/15/79)

See attached letter.

would be allowed.

Comment accepted. See OCZM comment summary page , and revised conclusions page 20, OCM Findings & Conclusions, MOA 1/4/80.

Comment accepted. See revised conclusions, OCM Findings & Conclusions, MOA 1/4/80.

OCM endorses these amendments to the Anchorage program.

Municipality
of
Anchorage



POUCH 6-610
ANCHORAGE, ALASKA 98502
(907) 274 2525

GEORGE M. SULLIVAN
MAYOR

PLANNING DEPARTMENT

December 19, 1979

Mr. Murray Walsh
State of Alaska
Office of the Governor
Division of Policy & Development Planning
Office of Coastal Management
Pouch AP
Juneau, AK 99811

Dear Mr. Walsh:

Planning Department staff concurs with findings by members of the policy council that policies as listed in the two coastal management volumes of the Anchorage District Plan are inconsistent with each other.

Staff apologizes for the oversight on our part, and is as perplexed as are members of the Policy Council as to why a discrepancy exists. With your indulgence we propose the following remedy.

The policies applicable to the Preservation, Conservation and Utilization Environments as stated on pages 73 and 74 are applicable and not in need of change. With regard to specific resource policy unit policy discrepancies we propose that the Policy Council propose the following as an amendment to the Anchorage Plan. This course of action is taken because it would not be possible to go before the Anchorage Assembly prior to either the comment review period or prior to the January 16th Policy Council Meeting.

RECOMMENDED AMENDMENTS

Class I Waters: Adopt the policy as listed on page 2 of Volume II.

Selected Coastal & Upland Marshes and Wetlands: Adopt the policy as listed on page 75 of Volume I.

Tidal Plains: Adopt the policy as listed on page 75 of Volume I.

Salt Water Wetlands: Adopt the policy as listed on page 75 of Volume I.

Coastal Habitats: Adopt the policy as listed on page 10 of Volume II.

ACMP REQUIREMENTS	FINDINGS	CONCLUSIONS
<p>6 AAC 80.040. COASTAL DEVELOPMENT. (a) In planning for and approving development in coastal areas, districts and state agencies shall give, in the following order, priority to</p> <p>(1) water-dependent uses and activities;</p> <p>(2) water-related uses and activities; and</p> <p>(3) uses and activities which are neither water-dependent nor water-related for which there is no feasible and prudent inland alternative to meet the public need for the use or activity.</p> <p>(b) The placement of structures and the discharge of dredged or fill material into coastal water shall, at a minimum, comply with the standards contained in Parts 320-323, Title 33, Code of Federal Regulations, (Vol. 42 of the Federal Register, pp. 37,33--47 (July 19, 1977)).</p>	<p>(a)</p> <ol style="list-style-type: none"> 1. A major portion of the Anchorage shoreline has previously been committed to a variety of uses (Ex. 1, Ch. III, p. 45). 2. An Urban Water Front resource policy unit is established which gives priority to water dependent/related uses and activities in the coastal area (Ex. 1, Ch. V, p. 80). 3. The Port of Anchorage is included in the Urban Water Front resource policy unit (Ex. 2, p. 40,41). 4. Ex. 1, Ch. VIII, p. 112, recommends amending Ex. 3 to establish priorities for water dependent/related uses in the Port of Anchorage. 5. The Port of Anchorage is designated an AMSA with water dependent uses being the primary allowable use (Ex. 1, Ch. VII, p. 100,101). The proposed management of the AMSA will be refined in a proposed comprehensive port development plan (Ex. 7, Ch. VII, p. 100). <p>(b)</p> <ol style="list-style-type: none"> 1. Ex. 1, Ch. III, p. 28, describes this requirement. 2. Ex. 1, Ch. VIII, p. 113, recommends that the Municipality of Anchorage (MOA) undertake continuing review of Federal agency actions affecting the coastal zone including Corps of Engineers permits for the discharge of dredged or fill material and permits for work on structures. 	<p>OCM concludes that the district program has not adequately addressed 6 AAC 80.040. Any inconsistency may be resolved by district adoption of the recommendations listed in findings: (a) 4 & 5; and (b) 2.</p> <p><u>REVISED CONCLUSIONS 1/4/80</u></p> <p>OCM concludes that the district program is substantially consistent with 6AAC 80.040. Any inconsistency cited in the 11/20/79 Conclusions are now discussed in the revised Conclusions concerning 6 AAC 85.100 Implementation, page 26.</p>