

LEG. FINANCE - BILLS 1985 - 1986 2300

CSHB 44 cont. - HB 50 2300

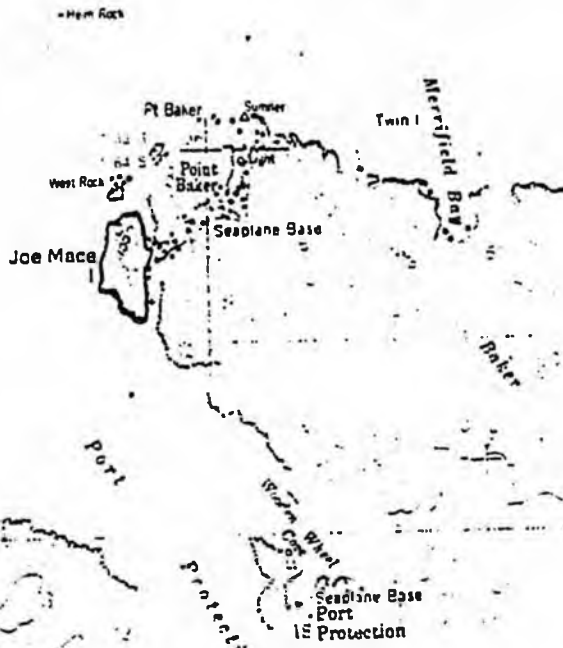
(16) Joe Mace Island

State owned land and tidelands as described below:

Township 64 South, Range 75 East, Copper River Meridian

Lot 4, U.S. Survey 3854.

Section 5  
 64S RANGE 75E OF THE COPPER RIVER MERIDIAN, ALASKA



1  
 2  
 3  
 4  
 5  
 6  
 7  
 8  
 9  
 10  
 11  
 12  
 13  
 14  
 15  
 16  
 17  
 18  
 19  
 20  
 21  
 22  
 23  
 24  
 25  
 26  
 27  
 28  
 29  
 30  
 31  
 32  
 33  
 34  
 35  
 36  
 37  
 38  
 39  
 40  
 41  
 42  
 43  
 44  
 45  
 46  
 47  
 48  
 49  
 50  
 51  
 52  
 53  
 54  
 55  
 56  
 57  
 58  
 59  
 60  
 61  
 62  
 63  
 64  
 65  
 66  
 67  
 68  
 69  
 70  
 71  
 72  
 73  
 74  
 75  
 76  
 77  
 78  
 79  
 80  
 81  
 82  
 83  
 84  
 85  
 86  
 87  
 88  
 89  
 90  
 91  
 92  
 93  
 94  
 95  
 96  
 97  
 98  
 99  
 100

JOE MACE ISLAND

Joe Mace Island

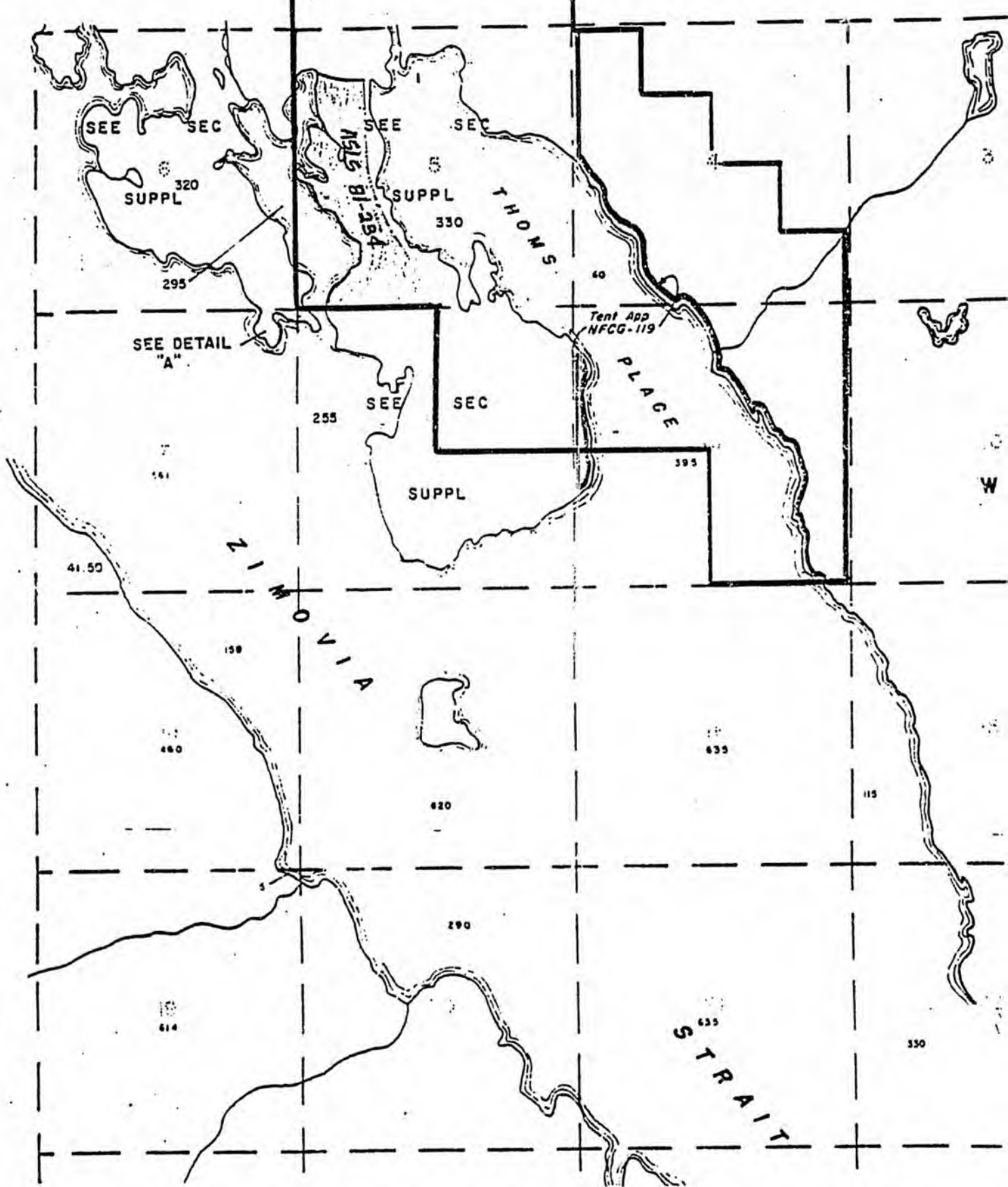
- (1) Should be subject to all valid existing rights.
- (2) Parks already has management authority for this island by virtue of ILMA ADL 103852.
- (3) This proposal includes 61.80 acres of land.

TOWNSHIP

66S

RANGE

8



Thoms Place

1. Area was originally selected for community development and community recreation and has been Tentatively Approved.
2. Tidelands and submerged lands are included within the inlet and tidelands along Zimovia Strait for consistent management of the Marine Park.
3. ASLS-81-234 is an existing subdivision along Zimovia Strait and is adjacent to and excluded from the proposed Marine Park.
4. Area is subject to valid existing rights.
5. Area totals approximately 1400 acres of uplands.

(18) Thoms Place

Unsurveyed state owned land and waters as described below:

Township 65 South, Range 86 East, Copper River Meridian

Section 32: S $\frac{1}{4}$

Township 66 South, Range 86 East, Copper River Meridian

Section 4: SW $\frac{1}{4}$ , S $\frac{1}{4}$ NW $\frac{1}{4}$ , NW $\frac{1}{4}$ NW $\frac{1}{4}$ , S $\frac{1}{4}$ SE $\frac{1}{4}$ , NW $\frac{1}{4}$ SE $\frac{1}{4}$

Section 5: All;

Section 8: NE $\frac{1}{4}$ ;

Section 9: N $\frac{1}{4}$ ; SE $\frac{1}{4}$ .

Excluding all lands within ASLS 81-234.

Subject to all valid existing rights.

(19) Beecher Pass

Township 61 South, Range 79 East, Copper River Meridian

Section 1: Lots 5,6,7, and 8, NE $\frac{1}{2}$ SW $\frac{1}{2}$

Section 10: Lots 1 and 2

Section 11: Lots 1,2,3,4,5,6,7,8,9,10, and 11.

Section 12: Lots 3,4,5,6,7,8,9,10, and 11.

Section 14: Lot 2

Section 15: Lot 2

Township 61 South, Range 80 East, Copper River Meridian


Section 6: Lot 11

Section 7: Lots 1 and 2

Including all adjacent tidelands

Subject to valid existing rights and the adjudication of U.S. Forest Service Preferences as described in ADL 102336 and ADL 102843 and the reservation of those adjacent tidelands.

R.78E | R.79E



50-82-0093  
NFGS-109  
CRA  
SEE DETAIL C

SEE SEC

SEE SEC

SUPPL 50-82-0093  
NFGS-109  
CRA

SUPPL

SEE  
DETAIL

SEE DETAIL C

SEE SHEET #1

SEE DETAIL

PEARL IS.

Exp. OFF 44035

Keene Island

50-82-0093  
NFGS-109  
CRA  
See

Detail "B"  
50-82-0093  
NFGS-109  
CRA

50-82-0093  
NFGS-09  
CRA  
Exp. Adm 25049

50-82-0093  
NFGS-09  
CRA

50-82-0093  
NFGS-109  
CRA

Per 78852

FAIR IS.

BEECHER PASS

Beecher Pass

BIG SALTERY IS.

BCN

Scuder Pt

WOEWODSKI

NARROWS

Battery Islets

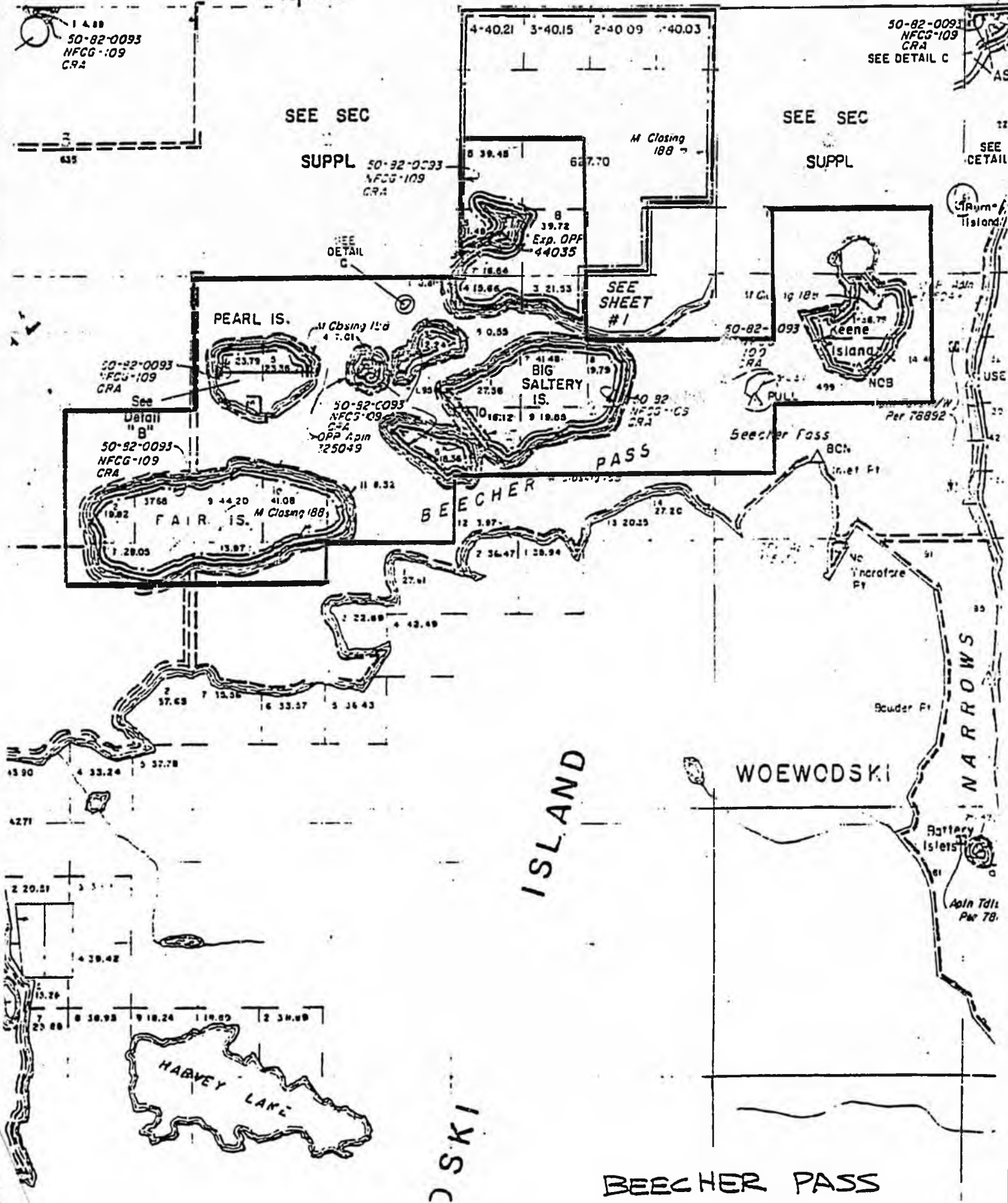
ApIn TdL Per 78

HARVEY LAKE

ISLAND

SKI

BEECHER PASS



Beecher Pass

1. Tidelands were included for development of Marine Park facilities.
2.  $S\frac{1}{2}S\frac{1}{2}$  of Section 2 was excluded because of existing subdivision and other Tracts within the subdivision.
3. Keene Island was added because it is a logical extension of a Marine Park and should not be used for settlement.
4. Area is subject to two preference right applications that will revert to Marine Park should the process terminate prior to issuing patent.
5. Area is subject to other valid existing rights such as easements, and offshore Prospecting Permits.
6. Land is Tentatively Approved and was selected for community development and recreation. Duncan Canal and Keene Channel Subdivision sales have taken place in the area.
7. Proposed acreage totals approximately 741.49 acres.

(20) Dall Bay

Unsurveyed State owned lands and waters as described below:

Township 77 South, Range 91 East, Copper River Meridian

Section 29: W $\frac{1}{2}$ SW $\frac{1}{2}$ , SW $\frac{1}{2}$ NW $\frac{1}{2}$ ;

Section 30: SE $\frac{1}{2}$ , E $\frac{1}{2}$ SW $\frac{1}{2}$ ;

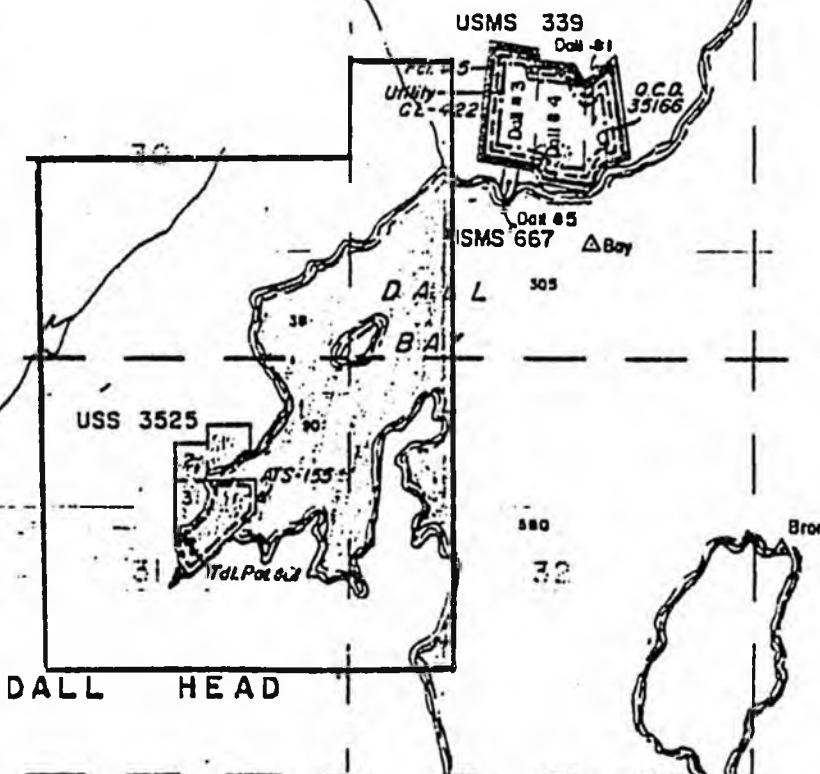
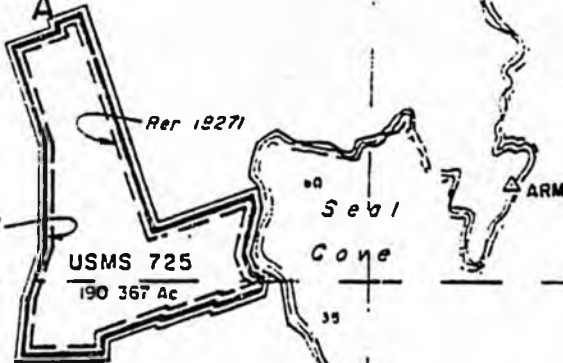
Section 31: NE $\frac{1}{2}$ , N $\frac{1}{2}$ SE $\frac{1}{2}$ , NE $\frac{1}{2}$ SW $\frac{1}{2}$ , E $\frac{1}{2}$ NW $\frac{1}{2}$ ;

Section 32: NW $\frac{1}{2}$ , N $\frac{1}{2}$ SW $\frac{1}{2}$ .

Subject to valid existing rights including:

U.S.S. 3525 and A.T.S.-155.

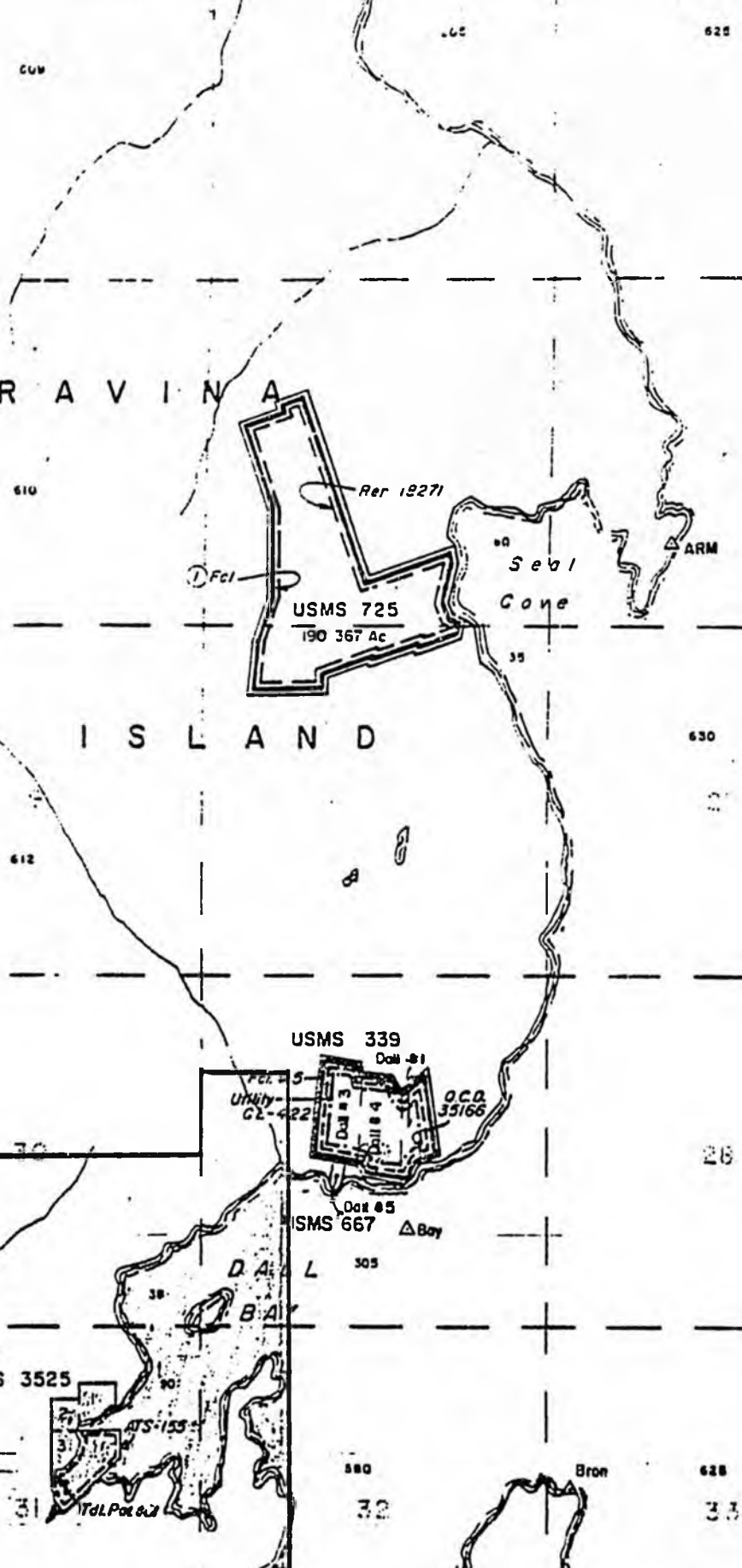
GRAVINA ISLAND



DALL HEAD

DALL BAY

NICHOLS



Dall Bay

- (1) This state selection (NFCG-131) was nominated by Ketchikan Gateway Borough for possible future use for low density residential development. The expressed purpose of the selection was for development and expansion of an established community and for established community recreation.
- (2) 4.21 acres of tide and submerged lands at the head of the bay are patented (ATS-155, appears to be an old cannery site of the New England Fish company). A cluster of patented homesites 14.17 acres in size lies adjacent to the tideland patent.
- (3) Patented mining claims are located on the north shore at the entrance of the bay.
- (4) The U.S. Coast Pilot cautions that Dall Bay requires local knowledge to enter.
- (5) This proposal includes the entire state selection and encompasses approximately 850 acres of land.
- (6) This selection has been approved by the U.S. Forest Service but has not been Tentatively Approved by BLM.

(21) Security Bay

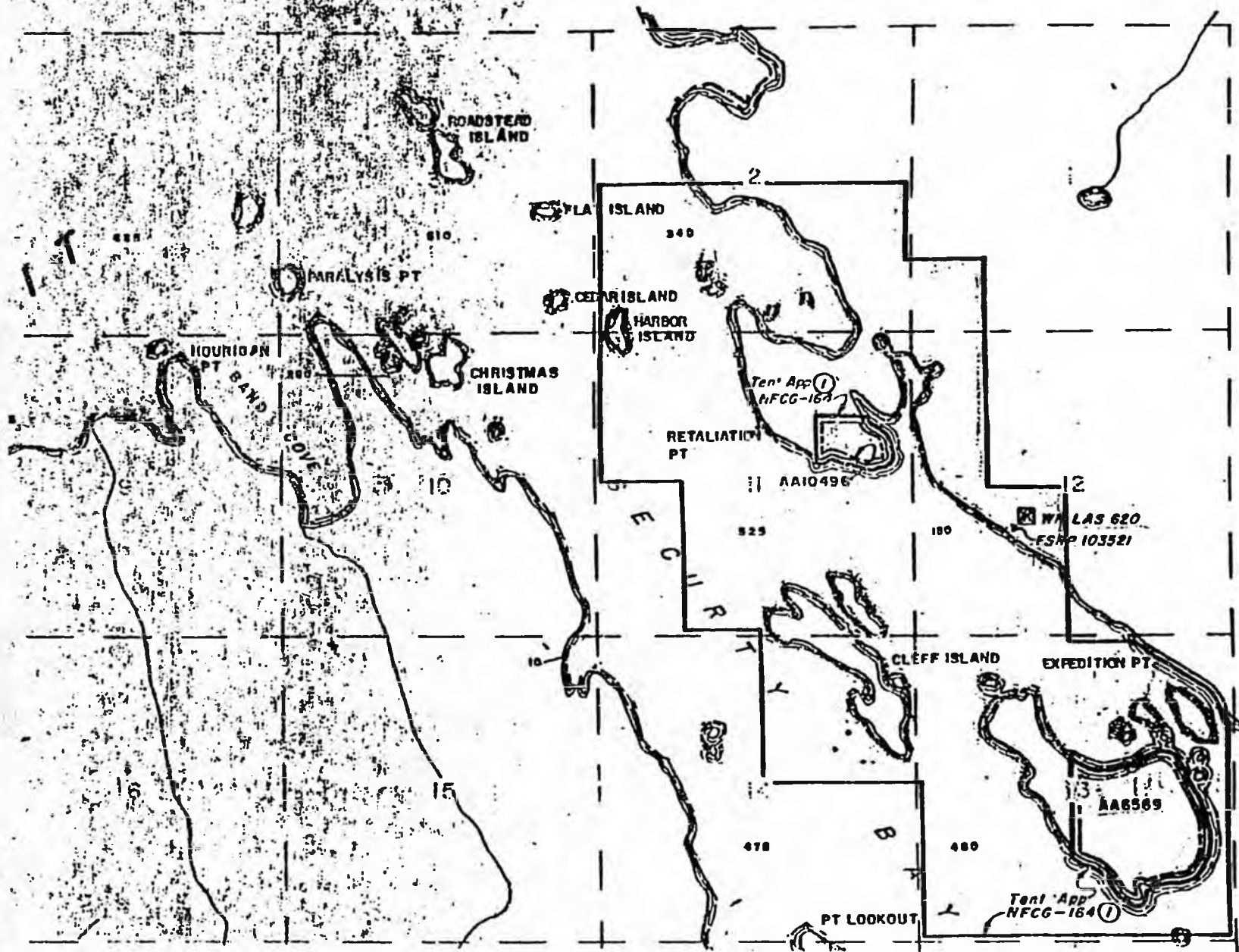
Unsurveyed state owned lands and waters as described below:

Township 58 South, Range 70 East, Copper River Meridian

Section 1: SW $\frac{1}{4}$ SW $\frac{1}{4}$   
Section 2: S $\frac{1}{4}$   
Section 11: N $\frac{1}{4}$ , SE $\frac{1}{4}$ , E $\frac{1}{4}$ SW $\frac{1}{4}$   
Section 12: W $\frac{1}{4}$ W $\frac{1}{4}$ , E $\frac{1}{4}$ SW $\frac{1}{4}$   
Section 13: All of the unnamed islands.  
Section 14: NE $\frac{1}{4}$

Subject to all valid existing rights including regional Historic Place application AA-6569, Parcel A, and the right to adjudicate and grant Forest Service Preference 103521.

58 S RANGE 70 E OF THE COPPER RIVER MERIDIAN, A



SECURITY BAY

Security Bay

- (1) Proposed bill did not include E4SW4 of Section 12. We added that part to encompass the entire Tentative Approval. Also, in Section 13 we received only "all of the unnamed islands."
- (2) FSRP 103521 of Ernie Rodgers and allotment AA 6569 and Historic Site AA 10496 were reserved.
- (3) Tidelands and submerged lands were included for park management purposes.
- (4) Subject to valid existing rights.
- (5) Selection was made for public and private recreation purposes.
- (6) Selection contains approximately 500 acres.

ISLAND

LINDENBERG

NATIONAL

FOREST

BOUNDARY

1-3444  
50-64-0250  
MH-84WR  
BC080  
1234437  
MH-84

50-64-0250  
MH-84

1234437  
MH-84

50-64-0250  
MH-84

1234437  
MH-84

Klarsand  
Corp Bdy  
1216752  
MH-53

SEE SEC

ATS 134  
ATS 496  
ATS 250  
ATS 512  
ATS 517  
USS 2478  
USS 2479  
USS 2480  
USS 2481  
USS 1209  
USS 1563

ATS 9  
USS 1168  
USS 1252A  
USS 1252  
USS 282

SEE SEC SU

SEE SEC SUPPL PLAT

SEE SEC SUPPL PLAT

REL. FOR #48  
023027

KUPREANOF

30  
820

29

31

Cape  
Creek

USS 2867

32

33

ATS 793  
ATS 767  
ATS 595  
ATS 234  
ATS 134  
ATS III  
ATS 9  
ATS 187  
ATS 112  
ATS 794  
ATS 110  
USS 2867  
USS 2654  
USS 2499  
USS 1173  
USS 284  
USS 283  
USS 1477

USS 283

USS 1232A

1234437  
MH-84

50' R/W  
Per A  
3751B

50' R/W  
Power Prop. 2

MITKOF

SEE SEC SUPPL PLAT

SEE SEC SUPPL PLAT

PETERSBURG CREEK

Petersburg Creek

- (1) The original purpose of the state selection was to produce revenue for support of the state mental health program. Legislation has since changed the designation to General Grant lands.
- (2) The S $\frac{1}{2}$  of Section 29 and the N $\frac{1}{2}$  of Section 32 are not recommended for inclusion within the proposed park boundaries due to potential use conflicts with numerous private landowners along the shoreline and 2 privately owned tideland tracts. The state-owned lands in the S $\frac{1}{2}$  of Section 29 are classified Resource Management (Public Recreation Wildlife Habitat) while the N $\frac{1}{2}$  of Section 32 is classified Watershed. While not in park status it is unlikely that further development will take place here in the foreseeable future.
- (3) A land disposal was planned in Section 29 in the 1960's - the Petersburg Creek, Alaska Subdivision was surveyed for that purpose - however the disposal met with local opposition and was dropped. The area has traditionally been used for hunting, fishing and public recreation.
- (4) This proposal includes approximately 1,360 acres of land.

(22) Petersburg Creek

State owned lands and waters as described below:

Township 58 South, Range 79 East, Copper River Meridian

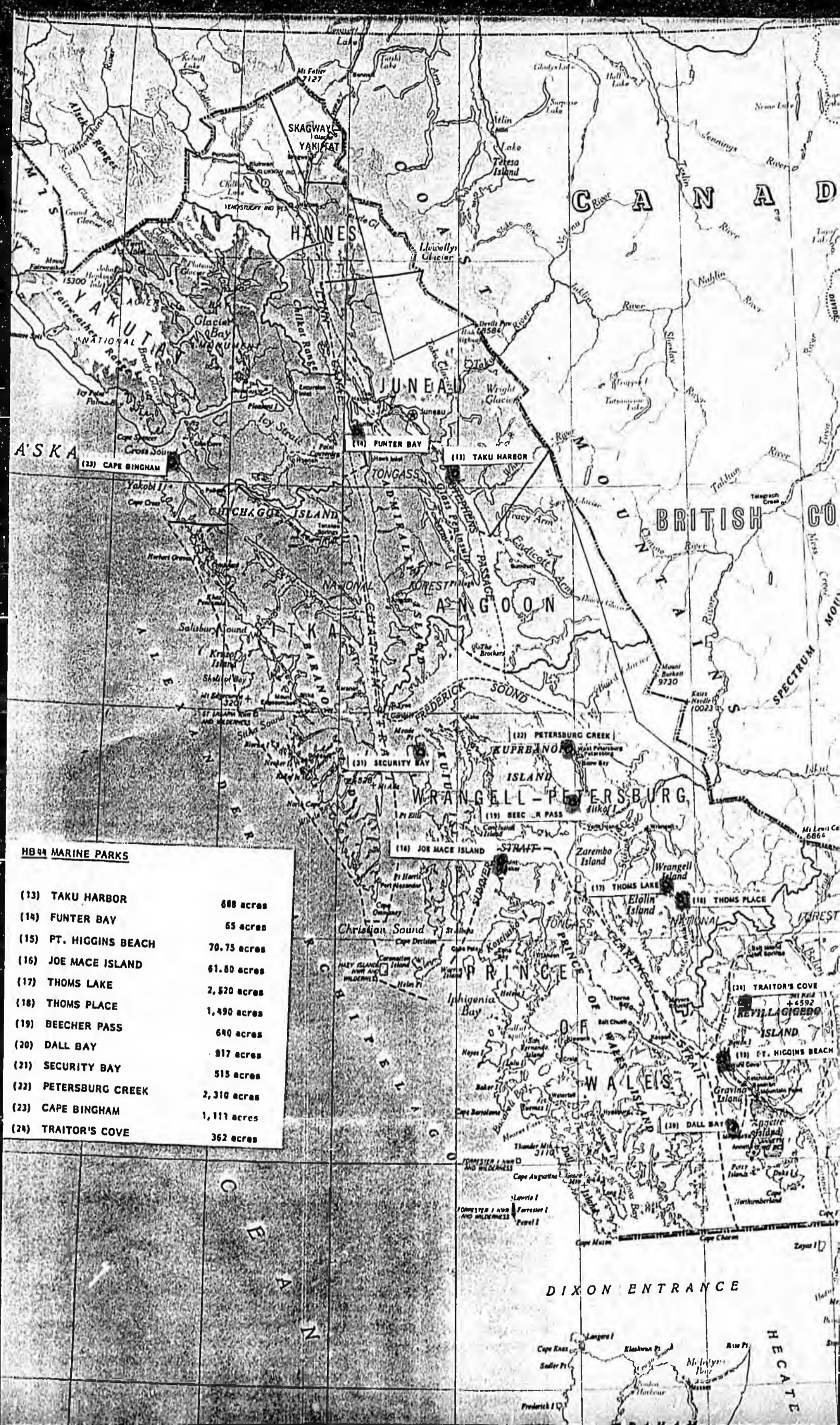
Section 18: S $\frac{1}{4}$ ;

Section 19: N $\frac{1}{4}$ , SW $\frac{1}{4}$ ;

Section 20: All;

Section 29: Tracts A and B and Blocks 1 and 2 of Petersburg Creek,  
Alaska Subdivision.

Subject to valid existing rights including Lot 5 of Section 18.



**HB 94 MARINE PARKS**

(13) TAKU HARBOR	688 acres
(14) FUNTER BAY	65 acres
(15) PT. HIGGINS BEACH	70.75 acres
(16) JOE MACE ISLAND	61.80 acres
(17) THOMS LAKE	2,520 acres
(18) THOMS PLACE	1,490 acres
(19) BEECHER PASS	640 acres
(20) DALL BAY	917 acres
(21) SECURITY BAY	515 acres
(22) PETERSBURG CREEK	2,310 acres
(23) CAPE BINGHAM	1,111 acres
(24) TRAITOR'S COVE	362 acres

Offered: 5/9/85  
Referred: Judiciary

Original sponsors: M.M.Miller, Goll  
and Duncan

1 IN THE HOUSE BY THE RESOURCES COMMITTEE  
2 SENATE CS FOR CS FOR HOUSE BILL NO. 44 (Resources)  
3 IN THE LEGISLATURE OF THE STATE OF ALASKA  
4 FOURTEENTH LEGISLATURE - FIRST SESSION  
5 A BILL

6 For an Act entitled: "An Act relating to marine park units of the state  
7 park system; and providing for an effective date."

8 BE IT ENACTED BY THE LEGISLATURE OF THE STATE OF ALASKA:

9 \* Section 1. AS 41.21.302(h) is amended to read:

10 (h) Nothing in AS 41.21.300 - 41.21.306 precludes the use of or  
11 access to [PRIVATELY OWNED] land proximately located to a marine park  
12 unit of the Alaska state park system or to mineral claims and leases.

13 The commissioner of natural resources shall permit adequate and feasi-  
14 ble access across state land within a marine park unit of the Alaska  
15 state park system to and from private and public land within or out-  
16 side a unit. In the granting of such access the commissioner of  
17 natural resources may adopt reasonable regulations to protect the  
18 natural and other values of the marine park unit lands and water.

19 \* Sec. 2. AS 41.21.304 is amended by adding new paragraphs to read:

20 (13) Taku Harbor  
21 U.S. Mineral Survey No. 2192  
22 Township 44 South, Range 70 East, Copper River Meridian  
23 Section 5: W1/2SW1/4, W1/2E1/2SW1/4  
24 Section 6: E1/2SE1/4  
25 Section 7: NE1/4, NE1/4SE1/4, S1/2SE1/4  
26 Section 8: W1/2, excluding ILMT 33289 (ATS682)  
27 Section 17: W1/2W1/2  
28 Section 18: E1/2, excluding tideland permit 100597  
29 (14) Funter Bay

1 Township 42 South, Range 64 East, Copper River Meridian

2 Sections 1 and 12: The following described tracts,

3 excluding U.S. Surveys Nos. 2448 and 3149:

4 (A) Beginning at Corner No. 4, Lone Star Lode claim,  
5 U.S. Mineral Survey No. (M.S.) 1492 proceed N. 70 degrees 00 feet  
6 E. along the north boundary of said claim a distance of 359.15  
7 feet more or less to Corner No. 3, Otter Lode claim, M.S. 1492;  
8 thence N. 5 degrees 50 feet E. a distance of 666.60 feet more or  
9 less along the west boundary of the Otter Lode claim to Corner  
10 No. 4 of said claim; thence N. 70 degrees 00 feet E. a distance  
11 of 1,500.00 feet more or less along the north boundary of the  
12 Otter Lode claim, M.S. 1492 to Corner No. 1 of said claim, said  
13 Corner being common to Corner No. 2, Mill Site claim, M.S. 2191;  
14 thence N. 5 degrees 27 feet W. to an intersect with the southwest  
15 boundary of ISH NIC claim, M.S. 2191; thence N. 44 degrees 00  
16 feet W. along said boundary to Corner No. 4 of ISH NIC claim;  
17 thence N. 46 degrees 00 feet E. along the northwest boundary of  
18 ISH NIC claim a distance of 321.62 feet more or less to Corner  
19 No. 3 of Beach No. 4 claim, M.S. 2191, common with Corner No. 2  
20 of Beach No. 1 claim, M.S. 2191; thence N. 44 degrees 00 feet W.  
21 along the southwest boundary of Beach No. 4 claim a distance of  
22 600.00 feet more or less to Corner No. 4 of Beach No. 4 claim;  
23 thence N. 46 degrees 00 feet E. along the northwest boundary of  
24 Beach No. 4 claim a distance of 1,099.47 feet more or less to  
25 Corner No. 1 of Beach No. 4 claim, common with Corner No. 1 of  
26 Beach No. 5 claim, M.S. 2191; thence N. 44 degrees 00 feet W.  
27 along the southwest boundaries of Beach No's. 6 and 7 claims,  
28 M.S. 2191 a distance of 1,200.00 feet more or less to Corner No.  
29 1 of Beach No. 7 claim; thence N. 46 degrees 00 feet E. along the

1 northwest boundary of Beach No. 7 claim a distance of 135.10 feet  
2 more or less to Corner No. 4 U.S. Survey No. (U.S.S.) 3149;  
3 thence continue N. 46 degrees 00 feet E. along the northwest  
4 boundaries of Beach No's. 7 and 8 claims, M.S. 2191 a distance of  
5 2,864.90 feet more or less to Corner No. 2, Beach No. 8 claim;  
6 thence due west a distance of 3,300 feet more or less to an  
7 intersection of a line projected due north from Meander Corner  
8 (M.C.) No. 3, U.S.S. 2448; thence due south a distance of 1,214  
9 feet more or less to M.C. No. 3, U.S.S. 2448; thence meander  
10 along the mean high water line of the northeast shore of Funter  
11 Bay in a southwesterly, easterly, southeasterly, southwesterly  
12 direction a distance of 1.11 miles more or less to a point lying  
13 S. 70 degrees 00 feet W. from Corner No. 4, Lone Star Lode claim,  
14 M.S. 1492 on the mean high water line of the easterly shore of  
15 Funter Bay; thence N. 70 degrees 00 feet E. to Corner No. 4, Lone  
16 Star Lode claim; the point of beginning.

17 (B) That portion of Mill Site, Mineral Survey (M.S.)  
18 No. 2191, described as follows: beginning at Corner No. 1, Mill  
19 Site, on line 2-3, Beach No. 1, M.S. 2191, thence S. 5 degrees 27  
20 feet E., 57.26 feet, to the intersection of line 1-4, ISH NIC,  
21 M.S. 2191; thence S. 46 degrees 00 feet W., 264.36 feet, along a  
22 portion of line 1-4, of ISH NIC, to Corner No. 4, ISH NIC, M.S.  
23 2191; thence S. 44 degrees 00 feet E., 331.75 feet, along a  
24 portion of line 4-3 of ISH NIC, to the intersection of line 1-2,  
25 Mill Site; thence S. 5 degrees 27 feet E., 137.55 feet, along a  
26 portion of line 1-2 of Mill Site, to Corner No. 2, Mill Site,  
27 identical to Corner No. 1 of Otter, M.S. 1492; thence S. 70  
28 degrees 00 feet W., 1,500.00 feet, on line 2-3, Mill Site, iden-  
29 tical to line 1-4 of Otter, M.S. 1492, to Corner No. 3, Mill

1 Site, M.S. 2191, identical to Corner No. 4 of Otter, M.S. 1492;  
2 thence N. 5 degrees 27 feet W., 497.70 feet, on line 3-4, along  
3 the mean-high tide line of Funter Bay, to Corner No. 4, Mill  
4 Site; thence N. 30 degrees 07 feet E., 183.08 feet, on line 4-5,  
5 along the mean-high tide line of Funter Bay, to Corner No. 5,  
6 Mill Site, identical to Corner No. 3, Beach No. 1, M.S. 2191;  
7 thence N. 70 degrees 00 feet E., 1,390.00 feet, on line 5-1, Mill  
8 Site, identical to a portion of line 3-2, Beach No. 1, to Corner  
9 No. 1, the point of beginning.

10 (C) That portion of Beach No. 1, Mineral Survey (M.S.)  
11 No. 2191, described as follows: beginning at Corner No. 2, Beach  
12 No. 1, identical with Corner No. 3, Beach No. 4, M.S. 2191, on  
13 line 4-1 of ISH NIC, M.S. 2191, thence S. 70 degrees 00 feet W.,  
14 1,500.00 feet on line 2-3, Beach No. 1, identical to a portion of  
15 line 1-5, Mill Site, M.S. 2191, to Corner No. 3, Beach No. 1,  
16 identical to Corner No. 5, Mill Site; thence N. 12 degrees 43  
17 feet E., 460.00 feet, along the mean-high tide line of Funter Bay  
18 to Corner No. 4, Beach No. 1; thence N. 47 degrees 23 feet E.,  
19 157.50 feet, along the mean-high tide line of Funter Bay, to  
20 Corner No. 5, Beach No. 1; thence N. 14 degrees 02 feet E.,  
21 183.33 feet, along the mean-high tide line of Funter Bay, to  
22 Corner No. 6, Beach No. 1, identical to Corner No. 4, Beach No.  
23 2, M.S. 2191; thence N. 70 degrees 00 feet E., 874.74 feet, on  
24 line 6-1, Beach No. 1, identical to a portion of line 4-3 of  
25 Beach No. 2, to the intersection of line 4-1, Beach No. 4, M.S.  
26 2191; thence S. 46 degrees 00 feet W., 126.34 feet, along a  
27 portion of line 4-1 of Beach No. 4, to Corner No. 4, Beach No. 4;  
28 thence S. 44 degrees 00 feet E., 600.00 feet, on line 4-3, Beach  
29 No. 4, to Corner No. 3, Beach No. 4, identical to Corner No. 2,

1 Beach No. 1, the point of beginning.

2 (D) That portion of Beach No. 2, Mineral Survey (M.S.)  
3 No. 2191, described as follows: beginning at the true point for  
4 Corner No. 1, Beach No. 2, thence N. 70 degrees 00 feet E.,  
5 1,197.45 feet, along a portion of line 1-2 of Beach No. 2, to the  
6 intersection of line 1-4 of Beach No. 6, M.S. 2191; thence S. 44  
7 degrees 00 feet E., 223.40 feet, along a portion of line 1-4 of  
8 Beach No. 6, to Corner No. 4, Beach No. 6, identical with Corner  
9 No. 1, Beach No. 5, M.S. 2191; thence S. 46 degrees 00 feet W.,  
10 973.13 feet, along a portion of line 1-4 of Beach No. 4, to the  
11 intersection of line 3-4 of Beach No. 2; thence S. 70 degrees 00  
12 feet W., 874.74 feet, along a portion of line 3-4 of Beach No. 2,  
13 to Corner No. 4, Beach No. 2, identical with Corner No. 6, Beach  
14 No. 1; thence N. 14 degrees 03 feet E., 478.00 feet, along the  
15 mean-high tide line of Funter Bay, to Corner No. 5, Beach No. 2;  
16 thence N. 25 degrees 33 feet E., 291.00 feet, along the mean-high  
17 tide line of Funter Bay, to Corner No. 1, Beach No. 2, the point  
18 of beginning.

19 (E) That portion of Beach No. 3, Mineral Survey (M.S.)  
20 No. 2191, described as follows: beginning at Corner No. 1, Beach  
21 No. 3, thence N. 70 degrees 00 feet E., 637.07 feet, along a  
22 portion of line 1-2, to the intersection of line 1-4, Beach No.  
23 7, M.S. 2191; thence S. 44 degrees 00 feet E., 279.27 feet, along  
24 a portion of line 1-4 of Beach No. 7, to Corner No. 4, Beach No.  
25 7, identical to Corner No. 1, Beach No. 6, M.S. 2191, thence  
26 continue S. 44 degrees 00 feet E., 376.60 feet, along a portion  
27 of line 1-4 of Beach No. 6, to the intersection of line 3-4,  
28 Beach No. 3; thence S. 70 degrees 00 feet W., 1,139.45 feet,  
29 along a portion of line 3-4 of Beach No. 3, to Corner No. 4,

1 Beach No. 3; thence N. 1 degree 30 feet E., 644.00 feet, along  
2 the mean-high tide line of Funter Bay, on line 4-1, to Corner No.  
3 1, Beach No. 3, to point of beginning. Containing 12.22 acres.  
4 Section 2: W1/2  
5 Section 3: S1/2SW1/4, NW1/4SW1/4  
6 Section 4: S1/2NE1/4, E1/2SE1/4  
7 Section 10: N1/2N1/2, S1/2NE1/4  
8 Section 11: NW1/4, NW1/4NE1/4, including all tide and  
9 submerged land  
10 (15) Pt. Higgins Beach  
11 Township 74 South, Range 89 East, Copper River Meridian  
12 U.S. Survey 3762 and adjacent tideland  
13 (16) Joe Mace Island  
14 Township 64 South, Range 75 East, Copper River Meridian  
15 Lot 4, U.S. Survey 3854 and adjacent tideland  
16 (17) Thoms Place  
17 Township 65 South, Range 86 East, Copper River Meridian  
18 Section 32: S1/2  
19 Township 66 South, Range 86 East, Copper River Meridian  
20 Section 4: SW1/4, S1/2NW1/4, NW1/4NW1/4, S1/2SE1/4,  
21 NW1/4SE1/4  
22 Section 5: All except for land within ASLS  
23 81-234  
24 Section 8: NE1/4  
25 Section 9: N1/2, SE1/4  
26 (18) Beecher Pass  
27 Township 61 South, Range 79 East, Copper River Meridian  
28 Section 1: NE1/4SW1/4, Lots 5 - 8  
29 Section 10: Lots 1 - 2, including all adjacent

1                   tideland  
2                   Section 11: Lots 1 - 11, including all adjacent  
3                   tideland  
4                   Section 12: Lots 3 - 11, including all adjacent  
5                   tideland  
6                   Section 14: Lot 2, including all adjacent tideland  
7                   Section 15: Lot 2, including all adjacent tideland  
8                   Township 61 South, Range 80 East, Copper River Meridian  
9                   Section 6: Lot 11, including all adjacent tideland  
10                  Section 7, Lots 1 - 2, including all adjacent tideland  
11                  (19) Dall Bay  
12                  Township 77 South, Range 91 East, Copper River Meridian  
13                  Section 29: W1/2SW1/4, SW1/4NW1/4  
14                  Section 30: SE1/4, E1/2SW1/4  
15                  Section 31: NE1/4, N1/2SE1/4, NE1/4SW1/4, E1/2NW1/4  
16                  subject to USS 3525 and A.T.S. 155  
17                  Section 32: NW1/4, N1/2SW1/4  
18                  (20) Security Bay  
19                  Township 58 South, Range 70 East, Copper River Meridian  
20                  Section 1: SW1/4SW1/4  
21                  Section 2: S1/2  
22                  Section 11: N1/2, SE1/4, E1/2SW1/4  
23                  Section 12: W1/2W1/2, E1/2SW1/4 subject to Forest  
24                  Service Preference 103521  
25                  Section 13: All subject to Historic Place Application  
26                  AA-6569, Parcel A  
27                  Section 14: NE1/4  
28                  (21) Petersburg Creek  
29                  Township 58 South, Range 79 East, Copper River Meridian

1                   Section 18: S1/2 subject to valid existing rights to  
2                   lot 5  
3                   Section 19: N1/2, SE1/4  
4                   Section 20: All  
5                   Section 29: N1/2, SW1/4, W1/2SW1/4 excluding Block 3  
6                   Section 32: N1/2, N1/2S1/2 excluding Lots 5 - 8 and  
7                   U.S. Survey 2867

8       \* Sec. 3. AS 41.21.306(d) is amended to read:

9                   (d) Reasonable access shall be permitted to and across a marine  
10                  park unit of the Alaska state park system for lawful hunting, fishing,  
11                  trapping and recreational purposes, and other lawful purposes.

12       \* Sec. 4. This Act takes effect August 1, 1985.

Offered: 4/4/85  
Referred: Finance

Original sponsors: M.M.Miller, Goll  
and Duncan

1 IN THE HOUSE BY THE JUDICIARY COMMITTEE

2 CS FOR HOUSE BILL NO. 44 (Judiciary)

3 IN THE LEGISLATURE OF THE STATE OF ALASKA

4 FOURTEENTH LEGISLATURE - FIRST SESSION

5 A BILL

6 For an Act entitled: "An Act relating to marine park units of the state  
7 park system; and providing for an effective date."

8 BE IT ENACTED BY THE LEGISLATURE OF THE STATE OF ALASKA:

9 \* Section 1. AS 41.21.302(h) is amended to read:

10 (h) Nothing in AS 41.21.300 - 41.21.306 precludes the use of or  
11 access to [PRIVATELY OWNED] land proximately located to a marine park  
12 unit of the Alaska state park system or to mineral claims and leases.  
13 The commissioner of natural resources shall permit adequate and feasi-  
14 ble access across state land within a marine park unit of the Alaska  
15 state park system to and from private and public land within or out-  
16 side a unit. In the granting of such access the commissioner of  
17 natural resources may adopt reasonable regulations to protect the  
18 natural and other values of the marine park unit lands and water.

19 \* Sec. 2. AS 41.21.304 is amended by adding new paragraphs to read:

20 (13) Taku Harbor

21 U.S. Mineral Survey No. 2192

22 Township 44 South, Range 70 East, Copper River Meridian

23 Section 5: W1/2SW1/4, W1/2E1/2SW1/4

24 Section 6: E1/2SE1/4

25 Section 7: NE1/4, NE1/4SE1/4, S1/2SE1/4

26 Section 8: W1/2, excluding ILMT 33289 (ATS682)

27 Section 17: W1/2W1/2

28 Section 18: E1/2, excluding tideland permit 100597

29 (14) Funter Bay

1 Township 42 South, Range 64 East, Copper River Meridian

2 Sections 1 and 12: The following described tracts,

3 excluding U.S. Surveys Nos. 2448 and 3149:

4 (A) Beginning at Corner No. 4, Lone Star Lode claim,  
5 U.S. Mineral Survey No. (M.S.) 1492 proceed N. 70 degrees 00 feet  
6 E. along the north boundary of said claim a distance of 359.15  
7 feet more or less to Corner No. 3, Otter Lode claim, M.S. 1492;  
8 thence N. 5 degrees 50 feet E. a distance of 666.60 feet more or  
9 less along the west boundary of the Otter Lode claim to Corner  
10 No. 4 of said claim; thence N. 70 degrees 00 feet E. a distance  
11 of 1,500.00 feet more or less along the north boundary of the  
12 Otter Lode claim, M.S. 1492 to Corner No. 1 of said claim, said  
13 Corner being common to Corner No. 2, Mill Site claim, M.S. 2191;  
14 thence N. 5 degrees 27 feet W. to an intersect with the southwest  
15 boundary of ISH NIC claim, M.S. 2191; thence N. 44 degrees 00  
16 feet W. along said boundary to Corner No. 4 of ISH NIC claim;  
17 thence N. 46 degrees 00 feet E. along the northwest boundary of  
18 ISH NIC claim a distance of 321.62 feet more or less to Corner  
19 No. 3 of Beach No. 4 claim, M.S. 2191, common with Corner No. 2  
20 of Beach No. 1 claim, M.S. 2191; thence N. 44 degrees 00 feet W.  
21 along the southwest boundary of Beach No. 4 claim a distance of  
22 600. 00 feet more or less to Corner No. 4 of Beach No. 4 claim;  
23 thence N. 46 degrees 00 feet E. along the northwest boundary of  
24 Beach No. 4 claim a distance of 1,099.47 feet more or less to  
25 Corner No. 1 of Beach No. 4 claim, common with Corner No. 1 of  
26 Beach No. 5 claim, M.S. 2191; thence N. 44 degrees 00 feet W.  
27 along the southwest boundaries of Beach No's. 6 and 7 claims,  
28 M.S. 2191 a distance of 1,200.00 feet more or less to Corner No.  
29 1 of Beach No. 7 claim; thence N. 46 degrees 00 feet E. along the

1 northwest boundary of Beach No. 7 claim a distance of 135.10 feet  
2 more or less to Corner No. 4 U.S. Survey No. (U.S.S.) 3149;  
3 thence continue N. 46 degrees 00 feet E. along the northwest  
4 boundaries of Beach No's. 7 and 8 claims, M.S. 2191 a distance of  
5 2,864.90 feet more or less to Corner No. 2, Beach No. 8 claim;  
6 thence due west a distance of 3,300 feet more or less to an  
7 intersection of a line projected due north from Meander Corner  
8 (M.C.) No. 3, U.S.S. 2448; thence due south a distance of 1,214  
9 feet more or less to M.C. No. 3, U.S.S. 2448; thence meander  
10 along the mean high water line of the northeast shore of Funter  
11 Bay in a southwesterly, easterly, southeasterly, southwesterly  
12 direction a distance of 1.11 miles more or less to a point lying  
13 S. 70 degrees 00 feet W. from Corner No. 4, Lone Star Lode claim,  
14 M.S. 1492 on the mean high water line of the easterly shore of  
15 Funter Bay; thence N. 70 degrees 00 feet E. to Corner No. 4, Lone  
16 Star Lode claim; the point of beginning.

17 (B) That portion of Mill Site, Mineral Survey (M.S.)  
18 No. 2191, described as follows: beginning at Corner No. 1, Mill  
19 Site, on line 2-3, Beach No. 1, M.S. 2191, thence S. 5 degrees 27  
20 feet E., 57.26 feet, to the intersection of line 1-4, ISH NIC,  
21 M.S. 2191; thence S. 46 degrees 00 feet W., 264.36 feet, along a  
22 portion of line 1-4, of ISH NIC, to Corner No. 4, ISH NIC, M.S.  
23 2191; thence S. 44 degrees 00 feet E., 331.75 feet, along a  
24 portion of line 4-3 of ISH NIC, to the intersection of line 1-2,  
25 Mill Site; thence S. 5 degrees 27 feet E., 137.55 feet, along a  
26 portion of line 1-2 of Mill Site, to Corner No. 2, Mill Site,  
27 identical to Corner No. 1 of Otter, M.S. 1492; thence S. 70  
28 degrees 00 feet W., 1,500.00 feet, on line 2-3, Mill Site, iden-  
29 tical to line 1-4 of Otter, M.S. 1492, to Corner No. 3, Mill

1 Site, M.S. 2191, identical to Corner No. 4 of Otter, M.S. 1492;  
2 thence N. 5 degrees 27 feet W., 497.70 feet, on line 3-4, along  
3 the mean-high tide line of Funter Bay, to Corner No. 4, Mill  
4 Site; thence N. 30 degrees 07 feet E., 183.08 feet, on line 4-5,  
5 along the mean-high tide line of Funter Bay, to Corner No. 5,  
6 Mill Site, identical to Corner No. 3, Beach No. 1, M.S. 2191;  
7 thence N. 70 degrees 00 feet E., 1,390.00 feet, on line 5-1, Mill  
8 Site, identical to a portion of line 3-2, Beach No. 1, to Corner  
9 No. 1, the point of beginning.

10 (C) That portion of Beach No. 1, Mineral Survey (M.S.)  
11 No. 2191, described as follows: beginning at Corner No. 2, Beach  
12 No. 1, identical with Corner No. 3, Beach No. 4, M.S. 2191, on  
13 line 4-1 of ISH NIC, M.S. 2191, thence S. 70 degrees 00 feet W.,  
14 1,500.00 feet on line 2-3, Beach No. 1, identical to a portion of  
15 line 1-5, Mill Site, M.S. 2191, to Corner No. 3, Beach No. 1,  
16 identical to Corner No. 5, Mill Site; thence N. 12 degrees 43  
17 feet E., 460.00 feet, along the mean-high tide line of Funter Bay  
18 to Corner No. 4, Beach No. 1; thence N. 47 degrees 23 feet E.,  
19 157.50 feet, along the mean-high tide line of Funter Bay, to  
20 Corner No. 5, Beach No. 1; thence N. 14 degrees 02 feet E.,  
21 183.33 feet, along the mean-high tide line of Funter Bay, to  
22 Corner No. 6, Beach No. 1, identical to Corner No. 4, Beach No.  
23 2, M.S. 2191; thence N. 70 degrees 00 feet E., 874.74 feet, on  
24 line 6-1, Beach No. 1, identical to a portion of line 4-3 of  
25 Beach No. 2, to the intersection of line 4-1, Beach No. 4, M.S.  
26 2191; thence S. 46 degrees 00 feet W., 126.34 feet, along a  
27 portion of line 4-1 of Beach No. 4, to Corner No. 4, Beach No. 4;  
28 thence S. 44 degrees 00 feet E., 600.00 feet, on line 4-3, Beach  
29 No. 4, to Corner No. 3, Beach No. 4, identical to Corner No. 2,

1 Beach No. 1, the point of beginning.

2 (D) That portion of Beach No. 2, Mineral Survey (M.S.)  
3 No. 2191, described as follows: beginning at the true point for  
4 Corner No. 1, Beach No. 2, thence N. 70 degrees 00 feet E.,  
5 1,197.45 feet, along a portion of line 1-2 of Beach No. 2, to the  
6 intersection of line 1-4 of Beach No. 6, M.S. 2191; thence S. 44  
7 degrees 00 feet E., 223.40 feet, along a portion of line 1-4 of  
8 Beach No. 6, to Corner No. 4, Beach No. 6, identical with Corner  
9 No. 1, Beach No. 5, M.S. 2191; thence S. 46 degrees 00 feet W.,  
10 973.13 feet, along a portion of line 1-4 of Beach No. 4, to the  
11 intersection of line 3-4 of Beach No. 2; thence S. 70 degrees 00  
12 feet W., 874.74 feet, along a portion of line 3-4 of Beach No. 2,  
13 to Corner No. 4, Beach No. 2, identical with Corner No. 6, Beach  
14 No. 1; thence N. 14 degrees 03 feet E., 478.00 feet, along the  
15 mean-high tide line of Funter Bay, to Corner No. 5, Beach No. 2;  
16 thence N. 25 degrees 33 feet E., 291.00 feet, along the mean-high  
17 tide line of Funter Bay, to Corner No. 1, Beach No. 2, the point  
18 of beginning.

19 (E) That portion of Beach No. 3, Mineral Survey (M.S.)  
20 No. 2191, described as follows: beginning at Corner No. 1, Beach  
21 No. 3, thence N. 70 degrees 00 feet E., 637.07 feet, along a  
22 portion of line 1-2, to the intersection of line 1-4, Beach No.  
23 7, M.S. 2191; thence S. 44 degrees 00 feet E., 279.27 feet, along  
24 a portion of line 1-4 of Beach No. 7, to Corner No. 4, Beach No.  
25 7, identical to Corner No. 1, Beach No. 6, M.S. 2191, thence  
26 continue S. 44 degrees 00 feet E., 376.60 feet, along a portion  
27 of line 1-4 of Beach No. 6, to the intersection of line 3-4,  
28 Beach No. 3; thence S. 70 degrees 00 feet W., 1,139.45 feet,  
29 along a portion of line 3-4 of Beach No. 3, to Corner No. 4,

1 Beach No. 3; thence N. 1 degree 30 feet E., 644.00 feet, along  
2 the mean-high tide line of Funter Bay, on line 4-1, to Corner No.  
3 1, Beach No. 3, to point of beginning. Containing 12.22 acres.

4 Section 2: W1/2  
5 Section 3: S1/2SW1/4, NW1/4SW1/4  
6 Section 4: S1/2NE1/4, E1/2SE1/4  
7 Section 10: N1/2N1/2, S1/2NE1/4  
8 Section 11: NW1/4, NW1/4NE1/4, including all tide and  
9 submerged land

10 (15) Pt. Higgins Beach  
11 Township 74 South, Range 89 East, Copper River Meridian  
12 U.S. Survey 3762 and adjacent tideland

13 (16) Joe Mace Island  
14 Township 64 South, Range 75 East, Copper River Meridian  
15 Lot 4, U.S. Survey 3854 and adjacent tideland

16 (17) Thoms Place  
17 Township 65 South, Range 86 East, Copper River Meridian  
18 Section 32: S1/2  
19 Township 66 South, Range 86 East, Copper River Meridian  
20 Section 4: SW1/4, S1/2NW1/4, NW1/4NW1/4, S1/2SE1/4,  
21 NW1/4SE1/4  
22 Section 5: All except for land within ASLS  
23 81-234  
24 Section 8: NE1/4  
25 Section 9: N1/2, SE1/4

26 (18) Thoms Lake  
27 Township 65 South, Range 85 East, Copper River Meridian  
28 Section 9: S1/2SE1/4  
29 Section 10: S1/2S1/2

1 Section 11: SW1/4SW1/4  
2 Section 14: S1/2, S1/2NW1/4, NW1/4NW1/4, SW1/4NE1/4  
3 Section 15: All  
4 Section 16: E1/2  
5 Section 21: NE1/4  
6 Section 22: N1/2  
7 Section 23: N1/2  
8 (19) Beecher Pass  
9 Township 61 South, Range 79 East, Copper River Meridian  
10 Section 1: NE1/4SW1/4, Lots 5 - 8  
11 Section 10: Lots 1 - 2, including all adjacent  
12 tideland  
13 Section 11: Lots 1 - 11, including all adjacent  
14 tideland  
15 Section 12: Lots 3 - 11, including all adjacent  
16 tideland  
17 Section 14: Lot 2, including all adjacent tideland  
18 Section 15: Lot 2, including all adjacent tideland  
19 Township 61 South, Range 80 East, Copper River Meridian  
20 Section 6: Lot 11, including all adjacent tideland  
21 Section 7, Lots 1 - 2, including all adjacent tideland  
22 (20) Dall Bay  
23 Township 77 South, Range 91 East, Copper River Meridian  
24 Section 29: W1/2SW1/4, SW1/4NW1/4  
25 Section 30: SE1/4, E1/2SW1/4  
26 Section 31: NE1/4, N1/2SE1/4, NE1/4SW1/4, E1/2NW1/4  
27 subject to USS 3525 and A.T.S. 155  
28 Section 32: NW1/4, N1/2SW1/4  
29 (21) Security Bay

1 Township 58 South, Range 70 East, Copper River Meridian

2 Section 1: SW1/4SW1/4

3 Section 2: S1/2

4 Section 11: N1/2, SE1/4, E1/2SW1/4

5 Section 12: W1/2W1/2, E1/2SW1/4 subject to Forest  
6 Service Preference 103521

7 Section 13: All subject to Historic Place Application

8 AA-6569, Parcel A

9 Section 14: NE1/4

10 (22) Petersburg Creek

11 Township 58 South, Range 79 East, Copper River Meridian

12 Section 18: S1/2 subject to valid existing rights to  
13 lot 5

14 Section 19: N1/2, SE1/4

15 Section 20: All

16 Section 29: N1/2, SW1/4, W1/2SW1/4 excluding Block 3

17 Section 32: N1/2, N1/2S1/2 excluding Lots 5 - 8 and

18 U.S. Survey 2867

19 \* Sec. 3. AS 41.21.306(d) is amended to read:

20 (d) Reasonable access shall be permitted to and across a marine  
21 park unit of the Alaska state park system for lawful [HUNTING, FISH-  
22 ING, TRAPPING AND RECREATIONAL] purposes.

23 \* Sec. 4. This Act takes effect August 1, 1985.

Bradley ✓  
2/25/86

Original sponsors: M.M. Miller, Goll  
and Duncan

1 IN THE HOUSE BY THE FINANCE COMMITTEE  
2 SENATE CS FOR CS FOR HOUSE BILL NO. 44 (Finance)  
3 IN THE LEGISLATURE OF THE STATE OF ALASKA  
4 FOURTEENTH LEGISLATURE - SECOND SESSION  
5 A BILL

6 For an Act entitled: "An Act relating to marine park units of the state  
7 park system; and providing for an effective date."

8 BE IT ENACTED BY THE LEGISLATURE OF THE STATE OF ALASKA:

9 \* Section 1. AS 41.21.302(h) is amended to read:

10 (h) Nothing in AS 41.21.300 - 41.21.306 precludes the use of or  
11 access to [PRIVATELY OWNED] land proximately located to a marine park  
12 unit of the Alaska state park system or to mineral claims and leases.  
13 The commissioner of natural resources shall permit adequate and feasi-  
14 ble access across state land within a marine park unit of the Alaska  
15 state park system to and from private and public land within or out-  
16 side a unit. *ing* of such access the commissioner of  
17 natural resou *ulations* to protect the  
18 natural and o *water.*

19 \* Sec. 2. AS *ad:*

20 (1)

21 U

*Kathy*  
*Replace the 2/25*  
*CS w/ 17B 3/13/86*  
*CS*

22 *adian*

23 Section 7: *...*

24 Section 8: W1/2, excluding - ;682)

25 Section 17: W1/2W1/2

26 Section 18: E1/2, excluding tideland permit 100597

27 (14) Funter Bay

Bradley ✓  
2/25/86Original sponsors: M.M. Miller, Goll  
and Duncan

1 IN THE HOUSE

BY THE FINANCE COMMITTEE

2 SENATE CS FOR CS FOR HOUSE BILL NO. 44 (Finance)

3 IN THE LEGISLATURE OF THE STATE OF ALASKA

4 FOURTEENTH LEGISLATURE - SECOND SESSION

5 A BILL

6 For an Act entitled: "An Act relating to marine park units of the state  
7 park system; and providing for an effective date."

8 BE IT ENACTED BY THE LEGISLATURE OF THE STATE OF ALASKA:

9 \* Section 1. AS 41.21.302(h) is amended to read:

10 (h) Nothing in AS 41.21.300 - 41.21.306 precludes the use of or  
11 access to [PRIVATELY OWNED] land proximately located to a marine park  
12 unit of the Alaska state park system or to mineral claims and leases.  
13 The commissioner of natural resources shall permit adequate and feasi-  
14 ble access across state land within a marine park unit of the Alaska  
15 state park system to and from private and public land within or out-  
16 side a unit. In the granting of such access the commissioner of  
17 natural resources may adopt reasonable regulations to protect the  
18 natural and other values of the marine park unit lands and water.

19 \* Sec. 2. AS 41.21.304 is amended by adding new paragraphs to read:

20 (13) Taku Harbor

21 U.S. Mineral Survey No. 2192

22 Township 44 South, Range 70 East, Copper River Meridian

23 Section 5: W1/2SW1/4, W1/2E1/2SW1/4

24 Section 6: E1/2SE1/4

25 Section 7: NE1/4, NE1/4SE1/4, S1/2SE1/4

26 Section 8: W1/2, excluding ILMT 33289 (ATS682)

27 Section 17: W1/2W1/2

28 Section 18: E1/2, excluding tideland permit 100597

29 (14) Funter Bay

1 Township 42 South, Range 6<sup>4</sup> East, Copper River Meridian  
2 Sections 1 and 12: The following described tracts,  
3 excluding U.S. Surveys Nos. 2448 and 3149:

4 (A) Beginning at Corner No. 4, Lone Star Lode claim,  
5 U.S. Mineral Survey No. (M.S.) 1492 proceed N. 70 degrees 00 feet  
6 E. along the north boundary of said claim a distance of 359.15  
7 feet more or less to Corner No. 3, Otter Lode claim, M.S. 1492;  
8 thence N. 5 degrees 50 feet E. a distance of 666.60 feet more or  
9 less along the west boundary of the Otter Lode claim to Corner  
10 No. 4 of said claim; thence N. 70 degrees 00 feet E. a distance  
11 of 1,500.00 feet more or less along the north boundary of the  
12 Otter Lode claim, M.S. 1492 to Corner No. 1 of said claim, said  
13 Corner being common to Corner No. 2, Mill Site claim, M.S. 2191;  
14 thence N. 5 degrees 27 feet W. to an intersect with the southwest  
15 boundary of ISH NIC claim, M.S. 2191; thence N. 44 degrees 00  
16 feet W. along said boundary to Corner No. 4 of ISH NIC claim;  
17 thence N. 46 degrees 00 feet E. along the northwest boundary of  
18 ISH NIC claim a distance of 321.62 feet more or less to Corner  
19 No. 3 of Beach No. 4 claim, M.S. 2191, common with Corner No. 2  
20 of Beach No. 1 claim, M.S. 2191; thence N. 44 degrees 00 feet W.  
21 along the southwest boundary of Beach No. 4 claim a distance of  
22 600. 00 feet more or less to Corner No. 4 of Beach No. 4 claim;  
23 thence N. 46 degrees 00 feet E. along the northwest boundary of  
24 Beach No. 4 claim a distance of 1,099.47 feet more or less to  
25 Corner No. 1 of Beach No. 4 claim, common with Corner No. 1 of  
26 Beach No. 5 claim, M.S. 2191; thence N. 44 degrees 00 feet W.  
27 along the southwest boundaries of Beach No's. 6 and 7 claims,  
28 M.S. 2191 a distance of 1,200.00 feet more or less to Corner No.  
29 1 of Beach No. 7 claim; thence N. 46 degrees 00 feet E. along the

1 northwest boundary of Beach No. 7 claim a distance of 135.10 feet  
2 more or less to Corner No. 4 U.S. Survey No. (U.S.S.) 3149;  
3 thence continue N. 46 degrees 00 feet E. along the northwest  
4 boundaries of Beach No's. 7 and 8 claims, M.S. 2191 a distance of  
5 2,864.90 feet more or less to Corner No. 2, Beach No. 8 claim;  
6 thence due west a distance of 3,300 feet more or less to an  
7 intersection of a line projected due north from Meander Corner  
8 (M.C.) No. 3, U.S.S. 2448; thence due south a distance of 1,214  
9 feet more or less to M.C. No. 3, U.S.S. 2448; thence meander  
10 along the mean high water line of the northeast shore of Funter  
11 Bay in a southwesterly, easterly, southeasterly, southwesterly  
12 direction a distance of 1.11 miles more or less to a point lying  
13 S. 70 degrees 00 feet W. from Corner No. 4, Lone Star Lode claim,  
14 M.S. 1492 on the mean high water line of the easterly shore of  
15 Funter Bay; thence N. 70 degrees 00 feet E. to Corner No. 4, Lone  
16 Star Lode claim; the point of beginning.

17 (B) That portion of Mill Site, Mineral Survey (M.S.)  
18 No. 2191, described as follows: beginning at Corner No. 1, Mill  
19 Site, on line 2-3, Beach No. 1, M.S. 2191, thence S. 5 degrees 27  
20 feet E., 57.26 feet, to the intersection of line 1-4, ISH NIC,  
21 M.S. 2191; thence S. 46 degrees 00 feet W., 264.36 feet, along a  
22 portion of line 1-4, of ISH NIC, to Corner No. 4, ISH NIC, M.S.  
23 2191; thence S. 44 degrees 00 feet E., 331.75 feet, along a  
24 portion of line 4-3 of ISH NIC, to the intersection of line 1-2,  
25 Mill Site; thence S. 5 degrees 27 feet E., 137.55 feet, along a  
26 portion of line 1-2 of Mill Site, to Corner No. 2, Mill Site,  
27 identical to Corner No. 1 of Otter, M.S. 1492; thence S. 70  
28 degrees 00 feet W., 1,500.00 feet, on line 2-3, Mill Site, iden-  
29 tical to line 1-4 of Otter, M.S. 1492, to Corner No. 3, Mill

1 Site, M.S. 2191, identical to Corner No. 4 of Otter, M.S. 1492;  
2 thence N. 5 degrees 27 feet W., 497.70 feet, on line 3-4, along  
3 the mean-high tide line of Funter Bay, to Corner No. 4, Mill  
4 Site; thence N. 30 degrees 07 feet E., 183.08 feet, on line 4-5,  
5 along the mean-high tide line of Funter Bay, to Corner No. 5,  
6 Mill Site, identical to Corner No. 3, Beach No. 1, M.S. 2191;  
7 thence N. 70 degrees 00 feet E., 1,390.00 feet, on line 5-1, Mill  
8 Site, identical to a portion of line 3-2, Beach No. 1, to Corner  
9 No. 1, the point of beginning.

10 (C) That portion of Beach No. 1, Mineral Survey (M.S.)  
11 No. 2191, described as follows: beginning at Corner No. 2, Beach  
12 No. 1, identical with Corner No. 3, Beach No. 4, M.S. 2191, on  
13 line 4-1 of ISH NIC, M.S. 2191, thence S. 70 degrees 00 feet W.,  
14 1,500.00 feet on line 2-3, Beach No. 1, identical to a portion of  
15 line 1-5, Mill Site, M.S. 2191, to Corner No. 3, Beach No. 1,  
16 identical to Corner No. 5, Mill Site; thence N. 12 degrees 43  
17 feet E., 460.00 feet, along the mean-high tide line of Funter Bay  
18 to Corner No. 4, Beach No. 1; thence N. 47 degrees 23 feet E.,  
19 157.50 feet, along the mean-high tide line of Funter Bay, to  
20 Corner No. 5, Beach No. 1; thence N. 14 degrees 02 feet E.,  
21 183.33 feet, along the mean-high tide line of Funter Bay, to  
22 Corner No. 6, Beach No. 1, identical to Corner No. 4, Beach No.  
23 2, M.S. 2191; thence N. 70 degrees 00 feet E., 874.74 feet, on  
24 line 6-1, Beach No. 1, identical to a portion of line 4-3 of  
25 Beach No. 2, to the intersection of line 4-1, Beach No. 4, M.S.  
26 2191; thence S. 46 degrees 00 feet W., 126.34 feet, along a  
27 portion of line 4-1 of Beach No. 4, to Corner No. 4, Beach No. 4;  
28 thence S. 44 degrees 00 feet E., 600.00 feet, on line 4-3, Beach  
29 No. 4, to Corner No. 3, Beach No. 4, identical to Corner No. 2,

1 Beach No. 1, the point of beginning.

2 (D) That portion of Beach No. 2, Mineral Survey (M.S.)  
3 No. 2191, described as follows: beginning at the true point for  
4 Corner No. 1, Beach No. 2, thence N. 70 degrees 00 feet E.,  
5 1,197.45 feet, along a portion of line 1-2 of Beach No. 2, to the  
6 intersection of line 1-4 of Beach No. 6, M.S. 2191; thence S. 44  
7 degrees 00 feet E., 223.40 feet, along a portion of line 1-4 of  
8 Beach No. 6, to Corner No. 4, Beach No. 6, identical with Corner  
9 No. 1, Beach No. 5, M.S. 2191; thence S. 46 degrees 00 feet W.,  
10 973.13 feet, along a portion of line 1-4 of Beach No. 4, to the  
11 intersection of line 3-4 of Beach No. 2; thence S. 70 degrees 00  
12 feet W., 874.74 feet, along a portion of line 3-4 of Beach No. 2,  
13 to Corner No. 4, Beach No. 2, identical with Corner No. 6, Beach  
14 No. 1; thence N. 14 degrees 03 feet E., 478.00 feet, along the  
15 mean-high tide line of Funter Bay, to Corner No. 5, Beach No. 2;  
16 thence N. 25 degrees 33 feet E., 291.00 feet, along the mean-high  
17 tide line of Funter Bay, to Corner No. 1, Beach No. 2, the point  
18 of beginning.

19 (E) That portion of Beach No. 3, Mineral Survey (M.S.)  
20 No. 2191, described as follows: beginning at Corner No. 1, Beach  
21 No. 3, thence N. 70 degrees 00 feet E., 637.07 feet, along a  
22 portion of line 1-2, to the intersection of line 1-4, Beach No.  
23 7, M.S. 2191; thence S. 44 degrees 00 feet E., 279.27 feet, along  
24 a portion of line 1-4 of Beach No. 7, to Corner No. 4, Beach No.  
25 7, identical to Corner No. 1, Beach No. 6, M.S. 2191, thence  
26 continue S. 44 degrees 00 feet E., 376.60 feet, along a portion  
27 of line 1-4 of Beach No. 6, to the intersection of line 3-4,  
28 Beach No. 3; thence S. 70 degrees 00 feet W., 1,139.45 feet,  
29 along a portion of line 3-4 of Beach No. 3, to Corner No. 4,

1 Beach No. 3; thence N. 1 degree 30 feet E., 644.00 feet, along  
 2 the mean-high tide line of Funter Bay, on line 4-1, to Corner No.  
 3 1, Beach No. 3, to point of beginning. Containing 12.22 acres.

4 Section 2: W1/2

5 Section 3: S1/2SW1/4, NW1/4SW1/4

6 Section 4: S1/2NE1/4, E1/2SE1/4

7 Section 10: N1/2N1/2, S1/2NE1/4

8 Section 11: NW1/4, NW1/4NE1/4, including all tide and  
 9 submerged land

10 (15) Pt. Higgins Beach

11 Township 74 South, Range 89 East, Copper River Meridian  
 12 U.S. Survey 3762 and adjacent tideland

13 (16) Joe Mace Island

14 Township 64 South, Range 75 East, Copper River Meridian  
 15 Lot 4, U.S. Survey 3854 and adjacent tideland

16 (17) Thoms Place

17 Township 65 South, Range 86 East, Copper River Meridian

18 Section 32: S1/2

19 Township 66 South, Range 86 East, Copper River Meridian

20 Section 4: SW1/4, S1/2NW1/4, NW1/4NW1/4, S1/2SE1/4,  
 21 NW1/4SE1/4

22 Section 5: All except for land within ASLS

23 81-234

24 Section 8: NE1/4

25 Section 9: N1/2, SE1/4

26 (18) Beecher Pass

27 Township 61 South, Range 79 East, Copper River Meridian

28 Section 1: NE1/4SW1/4, Lots 5 - 8

29 Section 10: Lots 1 - 2, including all adjacent

1                   tideland

2                   Section 11: Lots 1 - 11, including all adjacent  
3                   tideland

4                   Section 12: Lots 3 - 11, including all adjacent  
5                   tideland

6                   Section 14: Lot 2, including all adjacent tideland

7                   Section 15: Lot 2, including all adjacent tideland

8                   Township 61 South, Range 80 East, Copper River Meridian

9                   Section 6: Lot 11, including all adjacent tideland

10                  Section 7, Lots 1 - 2, including all adjacent tideland

11                  (19) Dall Bay

12                  Township 77 South, Range 91 East, Copper River Meridian

13                  Section 29: W1/2SW1/4, SW1/4NW1/4

14                  Section 30: SE1/4, E1/2SW1/4

15                  Section 31: NE1/4, N1/2SE1/4, NE1/4SW1/4, E1/2NW1/4

16                               subject to USS 3525 and A.T.S. 155

17                  Section 32: NW1/4, N1/2SW1/4

18                  (20) Security Bay

19                  Township 58 South, Range 70 East, Copper River Meridian

20                  Section 1: SW1/4SW1/4

21                  Section 2: S1/2

22                  Section 11: N1/2, SE1/4, E1/2SW1/4

23                  Section 12: W1/2W1/2, E1/2SW1/4 subject to Forest  
24                               Service Preference 103521

25                  Section 13: All subject to Historic Place Application

26                               AA-6569, Parcel A

27                  Section 14: NE1/4

28                  (21) Petersburg Creek

29                  Township 58 South, Range 79 East, Copper River Meridian

1 Section 18: S1/2 subject to valid existing rights to  
2 lot 5

3 Section 19: N1/2, SE1/4

4 Section 20: All

5 Section 29: N1/2, SW1/4, W1/2SW1/4 excluding Block 3

6 Section 32: N1/2, N1/2S1/2 excluding Lots 5 - 8 and  
7 U.S. Survey 2867

8 \* Sec. 3. AS 41.21.306(d) is amended to read:

9 (d) Reasonable access shall be permitted to and across a marine  
10 park unit of the Alaska state park system for lawful hunting, fishing,  
11 trapping and recreational purposes, and other lawful purposes.

12 \* Sec. 4. Notwithstanding AS 41.21.302, the commissioner of natural  
13 resources may not manage mental health land located within a marine park  
14 described in AS 41.21.304(13) - (21) as enacted in sec. 2 of this Act as a  
15 marine park. Within one year after the effective date of this Act, the  
16 commissioner of natural resources shall appraise any land described in  
17 sec. 2 of this Act that constitutes mental health land, and shall designate  
18 as mental health land general grant land of the state of equal value. Upon  
19 redesignation by the commissioner of natural resources of the general grant  
20 land of the state as mental health land, the land described in sec. 2 of  
21 this Act that was formerly mental health land shall be managed as a marine  
22 park.

23 \* Sec. 5. This Act takes effect July 1, 1986.  
24  
25  
26  
27  
28  
29

**HOUSE  
COMMITTEE REPORT**

(11)

Date referred: 2/5/86

FURTHER REFERRALS:

DATE: 3-10-86

The FINANCE Committee has considered <sup>HB</sup> 48

"An Act relating to compensation of legislators."

and recommends:

- do pass
- do not pass
- do pass with attached amendment(s)
- no recommendation
- replace with CS HB 48 (Juo.)  same title
- new title

and recommends DO PASS

further referral to the \_\_\_\_\_ Committee

- and attaches:
- letter of intent
  - first fiscal note
  - new fiscal note 2 each - dated 2/10/86
  - zero fiscal note

SIGNING DO PASS:

Mike Spinnale  
Jim Duncan  
Ronald J. ...  
Pat ...  
Kyle ...  
John ...  
John ...  
Jim ...

SIGNING OTHER RECOMMENDATIONS:

John ... in REC  
John ... No Recommendation

John ...  
Chairman

Offered: 2/5/86  
Referred: Finance

7.0.  
02-  
2-10-86  
Com. Report

Original sponsors: Hurley, Pourchot,  
Pettyjohn, et al

1 IN THE HOUSE BY THE JUDICIARY COMMITTEE  
2 CS FOR HOUSE BILL NO. 48 (Judiciary)  
3 IN THE LEGISLATURE OF THE STATE OF ALASKA  
4 FOURTEENTH LEGISLATURE - SECOND SESSION  
5 A BILL  
6 For an Act entitled: "An Act relating to compensation of legislators."  
7 BE IT ENACTED BY THE LEGISLATURE OF THE STATE OF ALASKA:  
8 \* Section 1. AS 24.10.100 is amended to read:  
9 Sec. 24.10.100. [ANNUAL] SALARY OF LEGISLATORS. Until  
10 January 19, 1987, the [THE] annual salary for each member of the  
11 legislature is \$46,800. Beginning January 19, 1987, the monthly salary  
12 for each member of the legislature is equal to Step A, Range 10 of the  
13 salary schedule in AS 39.27.011(a) for Juneau. The president of the  
14 senate and the speaker of the house of representatives are each  
15 entitled to an additional \$500 a year during tenure of office.  
16 \* Sec. 2. AS 24.10 is amended by adding a new section to read:  
17 Sec. 24.10.115. LEGISLATIVE PER DIEM. (a) Beginning January 19,  
18 1987, a member of the legislature is entitled to receive per diem  
19 during a legislative session at the same rate allowed for a state  
20 employee under AS 39.20.110 and 39.20.160, including regional varia-  
21 tions in the rate where applicable.  
22 (b) Per diem during a legislative session shall be calculated at  
23 (1) the short-term rate if the legislator is not living in  
24 the legislator's place of permanent residence during the session;  
25 (2) the long-term rate if the legislator is living in the  
26 legislator's place of permanent residence during the session.  
27 (c) Beginning January 19, 1987, when the legislature is not in  
28 session, a legislator is not entitled to receive per diem but is  
29 entitled to be reimbursed for actual expenses incurred while on

1 committee business for an interim committee of the legislature in a  
2 place that is not the legislator's place of permanent residence.

3 (d) In this section

4 (1) "long-term rate" means the long-term per diem rate for  
5 a state employee established in regulations adopted by the commission-  
6 er of administration under AS 39.20.160;

7 (2) "short-term rate" means the short-term per diem rate  
8 for a state employee established in regulations adopted by the commis-  
9 sioner of administration under AS 39.20.160.

10 \* Sec. 3. AS 24.10.120 is amended to read:

11 Sec. 24.10.120. METHOD OF PAYMENT. Salaries, per diem, reim-  
12 bursements, and additional allowances for members of the legislature  
13 shall be paid by warrants drawn on vouchers approved by the legisla-  
14 tive fiscal officer. The legislative fiscal officer shall, by  
15 January 31 of each calendar year, file with the Office of Management  
16 and Budget a report of all vouchers approved for payment under this  
17 section during the preceding calendar year. The report shall provide,  
18 by legislator, the date of each voucher, the amount paid, and the  
19 basis for approval for payment.

# STATE OF ALASKA 1986 LEGISLATIVE SESSION FISCAL NOTE

Revision Date: 2/10/86

**REQUEST**

Bill/Resolution No.: CSHB 48 (JUD)  
 Title: Compensation of Legislators

Sponsor: Hurley, Etcetera  
 Requestor: House Finance Committee  
 Date of Request: 2/10/86

**FISCAL DETAIL**

Agency Affected: Legislative Affairs Agency  
 BRU: Legislative Council

Components: Salaries and Allowances

**EXPENDITURES/REVENUES : (Thousands of Dollars)**

OPERATING	FY 86	FY 87	FY 88	FY 89	FY 90	FY 91
PERSONAL SERVICES		(860.5)	(1893.9)	(1893.9)	(1893.9)	(1893.9)
TRAVEL		568.8	568.8	568.8	568.8	568.8
CONTRACTUAL		0	0	0	0	0
SUPPLIES		0	0	0	0	0
EQUIPMENT		0	0	0	0	0
LAND & STRUCTURES		0	0	0	0	0
GRANTS, CLAIMS		0	0	0	0	0
MISCELLANEOUS		0	0	0	0	0
<b>TOTAL OPERATING</b>		<b>(291.7)</b>	<b>(1325.1)</b>	<b>(1325.1)</b>	<b>(1325.1)</b>	<b>(1325.1)</b>

CAPITAL		0	0	0	0	0
---------	--	---	---	---	---	---

REVENUE		0	0	0	0	0
---------	--	---	---	---	---	---

**FUNDING : (Thousands of Dollars)**

GENERAL FUND		(291.7)	(1325.1)	(1325.1)	(1325.1)	(1325.1)
FEDERAL FUNDS		0	0	0	0	0
OTHER		0	0	0	0	0
<b>TOTAL</b>		<b>(291.7)</b>	<b>(1325.1)</b>	<b>(1325.1)</b>	<b>(1325.1)</b>	<b>(1325.1)</b>

**POSITIONS :**

FULL-TIME						
PART-TIME						
TEMPORARY						

**ANALYSIS :** Attach a separate page if necessary

This bill changes the current \$46,800 annual salary (\$3,900 monthly) for a legislator to a Step A, Range 10, of the Salary Schedule in AS 39.27.011(a) for Juneau effective 1/19/87. Currently that monthly rate is \$1,845. (see page two)

Prepared by: Al Adams, Chair  
 Division: House Finance Committee

Phone: 465-3706  
 Date: 2/10/86

Approved by Commissioner: \_\_\_\_\_  
 Agency: \_\_\_\_\_

Date: \_\_\_\_\_

Distribution (by Agency preparing fiscal note):

- Legislative Finance
- Legislative Sponsor
- Requestor
- Office of Management and Budget
- Impacted Agency(ies)

CSHB 48 (JUDICIARY)

FY 87

July 1-June 30, 1987 payroll cost before CSHB 48(Jud)	\$3,594,240.00
after CSHB 48 (Jud)	\$2,733,783.60
	-----
Difference of	\$ 860,456.40

FY's 88, 89, 90, 91

July 1-June 30, 1988 payroll cost before CSHB 48 (Jud)	\$3,594,240.00
after CSHB 48 (Jud)	\$1,700,352.00
	-----
Difference of	\$1,893,888.00

This bill also reinstates per diem effective January 19, 1987, during session at the same rate allowed for a state employee under AS 39.20.110 and AS 39.20.160. Currently those rates would be as follows:

\$80 a day per diem x 120 days x 57 legislators =	\$ 547,200
\$60 a day per diem x 120 days x 3 legislators =	\$ 21,600
	-----
Total	= \$ 568,800

No funds are provided for the report required in Sec. 3 of the bill. Any funds needed to prepare the report can be absorbed in Legislative Affairs Agency's FY 87 budget.

STATE OF ALASKA 1986 LEGISLATIVE SESSION  
FISCAL NOTE

Revision Date: 2/10/86

<b>REQUEST</b> <u>Bill/Resolution No.: CS HB 48(Jud)</u> <u>Title: "An Act relating to compensation of legislators."</u>	<b>FISCAL DETAIL</b> <u>Agency Affected: Administration</u> <u>BRU: Retirement &amp; Benefits</u>
<u>Sponsor: Hurlev</u> <u>Requestor: House Finance</u> <u>Date of Request: 2/10/86</u>	<u>Components: EPORS</u>

**EXPENDITURES/REVENUES: (Thousands of Dollars)**

	FY 86	FY 87	FY 88	FY 89	FY 90	FY 91
<b>OPERATING</b>						
PERSONAL SERVICES						
RTMNT & BNFTS						
TRAVEL						
CONTRACTUAL						
SUPPLIES						
EQUIPMENT						
LAND & STRUCTURES						
GRANTS, CLAIMS	-0-	[114.7]	[297.3]	[321.1]	[346.8]	[374.5]
TRS MATCH						
<b>TOTAL OPERATING</b>	-0-	[114.7]	[297.3]	[321.1]	[346.8]	[374.5]
<b>CAPITAL</b>						
<b>REVENUE</b>						

**FUNDING: (Thousands of Dollars)**

GENERAL FUND	-0-	[114.7]	[297.3]	[321.1]	[346.8]	[374.5]
FEDERAL FUNDS						
OTHER						
<b>TOTAL</b>	-0-	[114.7]	[297.3]	[321.1]	[346.8]	[374.5]

POSITIONS:	-0-	-0-	-0-	-0-	-0-	-0-
FULL-TIME						
PART-TIME						
TEMPORARY						

**ANALYSIS:** Attach a separate page if necessary

See attached

*for John A. Logan*

Prepared By: J.K. Humphreys, Director Phone: 465-4470  
 Division: Retirement & Benefits Date: 2/10/86

Approved by Commissioner: Eleanor Andrews Date: 2/10/86  
 Agency: Department of Administration

Distribution (by Agency preparing fiscal note):  
 Legislative Finance  
 Legislative Sponsor  
 Requestor  
 Office of Management and Budget  
 Impacted Agency(ies)

CS House Bill 48  
Fiscal Note Analysis  
Prepared by Division of Retirement & Benefits  
Department of Administration

February 10, 1986

Analysis:

Passage of this bill would decrease the current monthly salary for legislators and would consequently reduce monthly benefit payments to some members of the Elected Public Officers Retirement System (EPORS). Seventeen current EPORS retirees would receive reduced benefits and for this analysis, we have estimated that three of the five members eligible to retire in FY 87 would also be affected.

The FY 87 savings to the State of \$114.7 is calculated by applying the reduction in salary to the EPORS benefit formula and recalculating the total FY 87 projected cost for each EPORS retiree.

Savings for FY 87 are projected for five months. Savings in successive fiscal years are for full years and increase at a rate of 8%.

This fiscal note reflects cost savings relating to EPORS only. Savings in PERS and TRS benefits will presumably be reflected in the fiscal note prepared by the Legislative Affairs Agency in the Personal Services Component since these costs are charged as a percent of salary.

Offered: 2/5/86  
Referred: Finance

Original sponsors: Hurley, Pourchot,  
Pettyjohn, et al

1 IN THE HOUSE BY THE JUDICIARY COMMITTEE  
2 CS FOR HOUSE BILL NO. 48 (Judiciary)  
3 IN THE LEGISLATURE OF THE STATE OF ALASKA  
4 FOURTEENTH LEGISLATURE - SECOND SESSION  
5 A BILL  
6 For an Act entitled: "An Act relating to compensation of legislators."  
7 BE IT ENACTED BY THE LEGISLATURE OF THE STATE OF ALASKA:  
8 \* Section 1. AS 24.10.100 is amended to read:  
9 Sec. 24.10.100. [ANNUAL] SALARY OF LEGISLATORS. Until  
10 January 19, 1987, the [THE] annual salary for each member of the  
11 legislature is \$46,800. Beginning January 19, 1987, the monthly salary  
12 for each member of the legislature is equal to Step A, Range 10 of the  
13 salary schedule in AS 39.27.011(a) for Juneau. The president of the  
14 senate and the speaker of the house of representatives are each  
15 entitled to an additional \$500 a year during tenure of office.  
16 \* Sec. 2. AS 24.10 is amended by adding a new section to read:  
17 Sec. 24.10.115. LEGISLATIVE PER DIEM. (a) Beginning January 19,  
18 1987, a member of the legislature is entitled to receive per diem  
19 during a legislative session at the same rate allowed for a state  
20 employee under AS 39.20.110 and 39.20.160, including regional varia-  
21 tions in the rate where applicable.  
22 (b) Per diem during a legislative session shall be calculated at  
23 (1) the short-term rate if the legislator is not living in  
24 the legislator's place of permanent residence during the session;  
25 (2) the long-term rate if the legislator is living in the  
26 legislator's place of permanent residence during the session.  
27 (c) Beginning January 19, 1987, when the legislature is not in  
28 session, a legislator is not entitled to receive per diem but is  
29 entitled to be reimbursed for actual expenses incurred while on

1 committee business for an interim committee of the legislature in a  
2 place that is not the legislator's place of permanent residence.

3 (d) In this section

4 (1) "long-term rate" means the long-term per diem rate for  
5 a state employee established in regulations adopted by the commission-  
6 er of administration under AS 39.20.160;

7 (2) "short-term rate" means the short-term per diem rate  
8 for a state employee established in regulations adopted by the commis-  
9 sioner of administration under AS 39.20.160.

10 \* Sec. 3. AS 24.10.120 is amended to read:

11 Sec. 24.10.120. METHOD OF PAYMENT. Salaries, per diem, reim-  
12 bursments, and additional allowances for members of the legislature  
13 shall be paid by warrants drawn on vouchers approved by the legisla-  
14 tive fiscal officer. The legislative fiscal officer shall, by  
15 January 31 of each calendar year, file with the Office of Management  
16 and Budget a report of all vouchers approved for payment under this  
17 section during the preceding calendar year. The report shall provide,  
18 by legislator, the date of each voucher, the amount paid, and the  
19 basis for approval for payment.

# STATE OF ALASKA 1986 LEGISLATIVE SESSION FISCAL NOTE

Revision Date : 2/10/86

**REQUEST #2**  
Bill/Resolution No. : CSHB 48(Judiciary)  
Title : An Act relating to compensation of  
legislators  
Sponsor : House Judiciary Committee  
Requestor : Rep. Al Adams  
Date of Request : 2/9/86

**FISCAL DETAIL**  
Agency Affected : Legislative Affairs  
BRU : Legislative Council  
Components : Salaries & Allowances

**EXPENDITURES/REVENUES : (Thousands of Dollars)**

OPERATING	FY 86	FY 87	FY 88	FY 89	FY 90	FY 91
PERSONAL SERVICES		<856.7>	<1,890.2>	<1,890.2>	<1,890.2>	<1,890.2>
TRAVEL		568.8	568.8	568.8	568.8	568.8
CONTRACTUAL						
SUPPLIES						
EQUIPMENT						
LAND & STRUCTURES						
GRANTS, CLAIMS						
MISCELLANEOUS						
<b>TOTAL OPERATING</b>	<b>-0-</b>	<b>&lt;287.9&gt;</b>	<b>&lt;1,321.4&gt;</b>	<b>&lt;1,321.4&gt;</b>	<b>&lt;1,321.4&gt;</b>	<b>&lt;1,321.4&gt;</b>

CAPITAL						
---------	--	--	--	--	--	--

REVENUE						
---------	--	--	--	--	--	--

**FUNDING : (Thousands of Dollars)**

GENERAL FUND	-0-	<287.9>	<1,321.4>	<1,321.4>	<1,321.4>	<1,321.4>
FEDERAL FUNDS						
OTHER						
<b>TOTAL</b>						

**POSITIONS :**

FULL-TIME						
PART-TIME						
TEMPORARY						

**ANALYSIS :** Attach a separate page if necessary

This bill changes the current \$46,800 annual salary (\$3,900 monthly) for a legislator to a Step A, Range 10, of the Salary Schedule in AS 39.27.011(a) for Juneau effective January 19, 1987. Currently that monthly rate is \$1,845. (See Page 2)

Prepared by: Pamela A. Stoops, Manager *Pamela Stoops* Phone: (907)465-3850  
 Division: Administrative Services Date: 2/10/86  
 Approved by Executive Director: Warren W. Endicott *Warren W. Endicott* Date: 2/10/86  
 Agency: Legislative Affairs Agency

**Distribution (by Agency preparing fiscal note):**

Legislative Finance  
 Legislative Sponsor  
 Requestor  
 Office of Management and Budget  
 Impacted Agency(ies)

# CONTINUATION of FISCAL NOTE ANALYSIS

For Bill/Resolution No. CSHB 48(Judiciary) Request #2

FY 87	July 1-June 30, 1987 payroll cost before CSHB 48(Jud)	\$3,594,240.00
	after CSHB 48(Jud)	<u>\$2,733,783.60</u>
	Difference of	\$ 860,456.40
FY's 88,	July 1-June 30, 1988 payroll cost before CSHB 48(Jud)	\$3,594,240
89, 90,	after CSHB 48(Jud)	<u>\$1,700,352</u>
91	Difference of	\$1,893,888

This bill also reinstates per diem effective January 19, 1987, during session at the same rate allowed for a state employee under AS 39.20.110 and AS 39.20.160. Currently those rates would be as follows:

\$80 a day per diem x 120 days x 57 legislators	= \$547,200
\$60 a day per diem x 120 days x 3 legislators	= <u>\$ 21,600</u>
Total	\$568,800

Section 3 of this bill adds a new section:

The legislative fiscal officer shall by January 31 of each calendar year, file with the Office of Management and Budget a report of all vouchers approved for payment under this section during the preceding calendar year. The report shall provide, by legislator, the date of each voucher, the amount paid, and the basis for approval for payment.

The legislative fiscal officer already provides the Department of Administration, Division of Finance, with totals for allowances, mileage, and salary by January 15 of each year. This information is needed by the Department of Administration for W-2 purposes. In checking with the Office of Management and Budget, they are not aware of any need for the information and would transmit it to the Department of Administration.

Additional staff would have to be hired to compile a report at this time of year to comply with the deadline. Estimated cost would be \$3,725.00.

Effect of amendments. — The first 1985 amendment repealed paragraph (7) of subsection (c), concerning persons holding positions with the Alaska Transportation Commission.

The second 1985 amendment, effective May 10, 1985, repealed subparagraph (c)(9)(J), concerning the Council on Science and Technology.

**Chapter 27. Pay Plan for State Employees.**

**Section**

**11. Salary schedule**

**Sec. 39.27.011. Salary schedule.** (a) The following monthly basic salary schedule is approved as the pay plan for classified and partially exempt employees in the executive branch of the state government who are not members of a collective bargaining unit established under the authority of the Public Employment Relations Act:

Range No.	Step A	Step B	Step C	Step D	Step E	Step F
05	1,387	1,425	1,467	1,507	1,552	1,593
06	1,467	1,507	1,552	1,593	1,639	1,687
07	1,552	1,593	1,639	1,687	1,740	1,793
08	1,639	1,687	1,740	1,793	1,845	1,903
09	1,740	1,793	1,845	1,903	1,965	2,020
10	1,845	1,903	1,965	2,020	2,082	2,145
11	1,965	2,020	2,082	2,145	2,217	2,286
12	2,082	2,145	2,217	2,286	2,365	2,445
13	2,217	2,286	2,365	2,445	2,531	2,623
14	2,365	2,445	2,531	2,623	2,715	2,818
15	2,531	2,623	2,715	2,818	2,910	3,020
16	2,715	2,818	2,910	3,020	3,129	3,242
17	2,910	3,020	3,129	3,242	3,353	3,468
18	3,129	3,242	3,353	3,468	3,582	3,717
19	3,353	3,468	3,582	3,717	3,831	3,974
20	3,582	3,717	3,831	3,974	4,095	4,246
21	3,831	3,974	4,095	4,246	4,379	4,537
22	4,095	4,246	4,379	4,537	4,687	4,859
23	4,379	4,537	4,687	4,859	5,021	5,209
24	4,687	4,859	5,021	5,209	5,385	5,568
25	5,021	5,209	5,385	5,568	5,773	5,990
26	5,209	5,385	5,568	5,773	5,990	6,206
27	5,385	5,568	5,773	5,990	6,206	6,442
28	5,568	5,773	5,990	6,206	6,442	6,666
29	5,773	5,990	6,206	6,442	6,666	6,901
30	5,990	6,206	6,442	6,666	6,901	7,144

(b) [Repealed, § 38 ch 3 SLA 1980.]

(c) If a state officer or employee is appointed a deputy department head or a division director and, at the time of appointment, the officer

or employee is receiving a salary higher than that set for the position to which appointment has been made, the officer or employee is entitled to continue receiving the higher salary. This subsection does not apply to the salary of a person appointed to a position other than a deputy department head or a division director. (§ 12 ch 148 SLA 1976; am § 1 ch 92 SLA 1977; am §§ 1, 10 ch 80 SLA 1978; am §§ 1, 16, 30, 31, 38 ch 3 SLA 1980; am § 1 ch 50 SLA 1982; am § 1 ch 83 SLA 1983; am § 4 ch 87 SLA 1985)

**Cross references.** — For applicability of the salary schedules in (a) of this section to employees of the judicial and legislative branches, and to employees of the executive branch not otherwise covered by this section, see § 6, ch. 87, SLA 1985 in the Temporary and Special Acts; for certain employees of the University of

Alaska, see § 7, ch. 87, SLA 1985, in the Temporary and Special Acts; for the Public Employment Relations Act, see AS 23.40.

**Effect of amendments.** — The 1985 amendment, effective July 16, 1985, rewrote subsection (a).

## Chapter 35. Public Employees' Retirement System of Alaska.

### Article

2. Membership (§§ 39.35.155, 39.35.157)

### Article 2. Membership.

#### Section

155. [Repealed]

157. [Repealed]

*Sec. 39.35.155. Former magistrates. [Repealed, § 60 ch 21 SLA 1985.]*

*Sec. 39.35.157. Alaska Foreign Office in Tokyo employees. [Repealed, § 60 ch 21 SLA 1985.]*

## Chapter 50. Conflict of Interest.

### Section

145. Participation by municipalities

150. [Repealed]

### Section

200. Definitions

**Sec. 39.50.145. Participation by municipalities [Effective January 1, 1986].** A municipality may exempt its municipal officers from the requirements of this chapter if a majority of the voters voting on the question at a regular election, as defined by AS 29.71.800(20), or a special municipality-wide election, vote to exempt its municipal officers from the requirements of this chapter. The question of exemption from the requirements of this chapter may be submitted by

Introduced: 1/14/85  
Referred: State Affairs, Judiciary  
and Finance

BY HURLEY, POURCHOT, BOUCHER  
AND PETTYJOHN

1 IN THE HOUSE

2

HOUSE BILL NO. 48

3

IN THE LEGISLATURE OF THE STATE OF ALASKA

4

FOURTEENTH LEGISLATURE - FIRST SESSION

5

A BILL

6 For an Act entitled: "An Act relating to compensation of legislators."

7 BE IT ENACTED BY THE LEGISLATURE OF THE STATE OF ALASKA:

8 \* Section 1. AS 24.15 is amended by adding a new section to read:

9           Sec. 24.15.011. LEGISLATIVE PER DIEM.   (a) A member of the  
10 legislature is entitled to receive per diem at the same rate allowed  
11 for a state employee under AS 39.20.110 and 39.20.160, including  
12 regional variations in the rate where applicable.

13           (b) A legislator is entitled to receive per diem at the  
14 short-term rate

15                 (1) during a legislative session if the legislator is not  
16 living in the legislator's place of permanent residence during the  
17 session; and

18                 (2) while on committee business for an interim committee of  
19 the legislature in a place that is not the legislator's place of  
20 permanent residence.

21           (c) A legislator is entitled to receive per diem at the  
22 long-term rate

23                 (1) during a legislative session if the legislator is  
24 living in the legislator's place of permanent residence during the  
25 session; and

26                 (2) while engaged in committee business for an interim  
27 committee of the legislature at the legislator's place of permanent  
28 residence.

29           (d) In this section

1           (1) "long-term rate" means the long-term per diem rate for  
2 a state employee established in regulations adopted by the commission-  
3 er of administration under AS 39.20.160;

4           (2) "short-term rate" means the short-term per diem rate  
5 for a state employee established in regulations adopted by the commis-  
6 sioner of administration under AS 39.20.160.

7 \* Sec. 2. AS 24.15.020 is amended to read:

8           Sec. 24.15.020. SALARY OF LEGISLATORS. The monthly salary for  
9 each member of the legislature is equal to Step A, Range 10 [22] of  
10 the salary schedule in AS 39.27.011(a) for Juneau, Alaska. The presi-  
11 dent of the senate and the speaker of the house of representatives are  
12 each entitled to an additional \$500 a year during tenure of office.

13 \* Sec. 3. AS 24.15.040 is amended to read:

14           Sec. 24.15.040. METHOD OF PAYMENT. Salaries, per diem and  
15 additional allowances for members of the legislature shall be paid by  
16 warrants drawn on vouchers approved by the legislative fiscal officer.

COMMITTEE REPORT  
HOUSE

(11)

FURTHER:

3/4/85

Date: 3-14-85

Mr. Speaker:

The Committee on FINANCE has had HR 50

"An Act relating to Alaska bidder preference."

under consideration and reports it back as follows:

- do pass  do not pass
- do pass with attached amendments(s)
- replace with CS for HR 50 (FINANCE)  same title  
 new title
- and recommends do pass
- AND attaches a "Letter of Intent"  New Fiscal Note
- reports it back without recommendation  Zero Fiscal Note Attached
- referred to the \_\_\_\_\_ Committee

MEMBERS SIGNING  
DO PASS

Albert R. Cook

John [unclear]

Ben R. [unclear]

[unclear]

[unclear]

[unclear]

[unclear]

[unclear]

[unclear]

MEMBERS HAVING  
OTHER RECOMMENDATIONS:

[unclear] no rec.

[unclear] no rec.

[unclear] no rec.

[unclear] (no rec.)

Albert R. Cook  
CHAIRMAN

STATE OF ALASKA 1985 LEGISLATIVE SESSION  
FISCAL NOTE

Revision Date: \_\_\_\_\_

REQUEST

Bill/Resolution No.: CSHB 50 (FIN)  
 Title: An act relating to Alaska  
bidders preference  
 Sponsor: Grussendorf and Sund  
 Requestor: House Finance Committee  
 Date of Request: March 14, 1985

FISCAL DETAIL

Agency Affected: none  
 Program Category Affected: none  
 BRU, Program or Subprogram(s) Affected:  
none

EXPENDITURES/REVENUES: (Thousands of Dollars)

	FY 85	FY 86	FY 87	FY 88	FY 89	FY 90
<b>OPERATING</b>						
100 PERSONAL SERVICES		0				
200 TRAVEL		0				
300 CONTRACTUAL		0				
400 SUPPLIES		0				
500 EQUIPMENT		0				
600 LAND & STRUCTURES		0				
700 GRANTS, CLAIMS		0				
800 MISCELLANEOUS		0				
<b>TOTAL OPERATING</b>		0				
<b>CAPITAL</b>		0				
<b>REVENUE</b>		0				

FUNDING: (Thousands of Dollars)

GENERAL FUND		0				
FEDERAL FUNDS		0				
OTHER		0				
<b>TOTAL</b>		0				

POSITIONS:

FULL-TIME		0				
PART-TIME		0				
TEMPORARY		0				

ANALYSIS: Attach a separate page if necessary

Prepared By: Al Adams, Chair *APA* Phone: 465-3706  
 Division: House Finance Committee Date: 3/14/85

Approved by Commissioner: \_\_\_\_\_ Date: \_\_\_\_\_  
 Agency: \_\_\_\_\_

Distribution (by Agency preparing fiscal note):  
 Legislative Finance  
 Legislative Sponsor  
 Requestor  
 Office of Management and Budget  
 Impacted Agency(ies)

7/1/84

Original sponsors: Grussendorf, Sund,  
Szymanski and Pignalberi

1 IN THE HOUSE

BY THE FINANCE COMMITTEE

2 CS FOR HOUSE BILL NO. 50 (Finance)

3 IN THE LEGISLATURE OF THE STATE OF ALASKA

4 FOURTEENTH LEGISLATURE - FIRST SESSION

5 A BILL

6 For an Act entitled: "An Act relating to Alaska bidder preference."

7 BE IT ENACTED BY THE LEGISLATURE OF THE STATE OF ALASKA:

8 \* Section 1. AS 37.05 is amended by adding a new section to read:

9 Sec. 37.05.225. PURPOSE. The legislature finds that there  
10 exists in the state continuing high unemployment, underutilization of  
11 resident construction and supply firms, and high costs unfavorable to  
12 the welfare of Alaskans and to the economic health of the state. The  
13 purpose of bidder preference for resident firms when the state acts as  
14 a market participant is to encourage local industry, strengthen and  
15 stabilize the economy, decrease unemployment, and strengthen the tax  
16 and revenue base of the state.

17 \* Sec. 2. AS 37.05.230(1)(A) is amended to read:

18 (A) a bid shall be awarded to an Alaska bidder if the  
19 bid is not more than 10 [FIVE] percent higher than the lowest  
20 nonresident bidder's; and

21 \* Sec. 3. AS 37.05.315 is amended by adding a new subsection to read:

22 (e) If a contract for a project that is funded in whole or in  
23 part by a state grant is competitively bid, the municipality may  
24 comply with AS 37.05.230(1)(A).  
25  
26  
27  
28  
29



# AIECA

ALASKA  
INDEPENDENT  
ELECTRICAL  
CONTRACTORS  
ASSOCIATION

The Honorable Al Adams  
Chairman, House Finance Committee  
Pouch V  
Juneau, Alaska 99811

Dear Chairman Adams,

21 February 1985

We write in support of HB 50, relating to Alaska Bidder's Preference.

Our organization represents the largest segment of the State's electrical contractors; the Independents. Most of us are long term Alaskans, who have been here winter after winter, surviving the crash after the pipeline completion and the like. We hire Alaskans, pay our Alaskan taxes, are licensed, bonded and insured in concert with State law.

In the past several years we have seen great quantities of "contractors" come up here from areas of dismal fiscal outlook, attempting to make a grab for some big construction money. Many do not bother to apply for registration, licensing or bonding, and numerous are the horror stories associated with their work.

Not only are they injuring Alaskans, both in the residential markets and in the commercial markets, but they are giving a bad name to a trade in which we take pride and try to support. We know of several parallels to the contractor difficulties noted above, involving suppliers doing business here from the states.

We support the increase in the Alaska Bidder Preference as a logical way to attempt to protect the people, companies and industries who are ALWAYS HERE, in bad winters, miserable breakups and poor economic climates.

We would be pleased to work with you during passage of this amendment; thank you in advance,



DON TANNER  
President

Charter Members: ALL PHASE ELECTRIC. B & E ELECTRIC. DINGBATE ELECTRIC. FUCHS ELECTRIC. HUSKY ELECTRIC. INDEPENDENT ELECTRIC. RAINBOW ELECTRIC. RAVEN ELECTRIC. TANNER & SONS ELECTRIC. YELLOW ELECTRIC. LTD.



LEGISLATIVE  
COMMUNICATIONS

P.O. Box 928  
SITKA, ALASKA 99835  
(907) 747-6458

RULLS COMMITTEE  
LEGISLATIVE COUNCIL

DISTRICT 3  
ELFIN COVE  
PELICAN  
PORT ALEXANDER  
SITKA  
TENAKEE

# Alaska State Legislature



House of Representatives  
SPEAKER OF THE HOUSE

ALASKA POLICE  
COMMUNICATIONS  
SITKA, ALASKA 99835  
(907) 747-6458  
(907) 465-3710

TO WHOM IT CONCERNS:

House Bill 50 would add a section to establish a legislative purpose that is based primarily on economic situations in Alaska. That is, continuous high unemployment and underutilization of resident construction and supply firms. I feel it is important to show that the State of Alaska has a genuine and legitimate purpose in having a bidders preference clause in Alaska statutes and that the Legislature is not just establishing a discriminatory practice.

Increasing the bidders preference allowance from 5 percent higher than the lowest nonresident bidder's to 10 percent should increase the participation by residents in contracts and projects throughout the state. This should in turn have some effect on the high unemployment rate and on local economies.

This bill also adds a provision that would allow municipalities the same opportunity as the state in awarding contracts and projects, that are partially or wholly funded with state funds, utilizing a bidder's preference. This provision should provide for more resident jobs and keep, at least a portion of, state funds flowing into local communities.

This will become increasingly more important as state revenues began declining and fewer projects become available for local areas. The bidder's preference could help ease the impact of reduced construction funds available to local areas.

Offered: 3/4/85  
Referred: Finance

Original sponsors: Grussendorf, Sund,  
Szymanski and Pignalberi

1 IN THE HOUSE BY THE STATE AFFAIRS COMMITTEE  
2 CS FOR HOUSE BILL NO. 50 (State Affairs)  
3 IN THE LEGISLATURE OF THE STATE OF ALASKA  
4 FOURTEENTH LEGISLATURE - FIRST SESSION  
5 A BILL  
6 For an Act entitled: "An Act relating to Alaska bidder preference."  
7 BE IT ENACTED BY THE LEGISLATURE OF THE STATE OF ALASKA:  
8 \* Section 1. AS 37.05 is amended by adding a new section to read:  
9 Sec. 37.05.225. PURPOSE. The legislature finds that there  
10 exists in the state continuing high unemployment, underutilization of  
11 resident construction and supply firms, and high costs unfavorable to  
12 the welfare of Alaskans and to the economic health of the state. The  
13 purpose of bidder preference for resident firms when the state acts as  
14 a market participant is to encourage local industry, strengthen and  
15 stabilize the economy, decrease unemployment, and strengthen the tax  
16 and revenue base of the state.  
17 \* Sec. 2. AS 37.05.315 is amended by adding a new subsection to read:  
18 (e) If a contract for a project that is funded in whole or in  
19 part by a state grant is competitively bid, the municipality may  
20 comply with AS 37.05.230(1)(A).