

SB

148

ALASKA STATE LEGISLATURE
Senator Albert M. Kookesh



State Capitol, Room 7
Juneau, Alaska 99801-1182

(907) 465-3473
Toll Free: 1-888-288-3473
Fax (907) 465-2827

Standing Committees:
Transportation
Community & Regional Affairs

E-mail: Senator_Albert_Kookesh@legis.state.ak.us

DISTRICT C

- Alatna
- Allakaket
- Aniak
- Angoon
- Anvik
- Arctic Village
- Beaver
- Beluga
- Bettles
- Big Delta
- Birch Creek
- Boundary
- Cape Pole
- Central
- Chalkyitsik
- Chandalar Lake
- Chenega Bay
- Chicken
- Chisana
- Chistochina
- Chitina
- Chuathhaluk
- Circle
- Coffman Cove
- Cordova
- Cube Cove
- Coldfoot
- Copper Center
- Craig
- Crooked Creek
- Delta Junction
- Deltana
- Dot Lake
- Dry Creek
- Eagle
- Eagle Village
- Edna Bay
- Ellamar
- Ernestine
- Excursion Inlet
- Eureka
- Evansville
- Eyak
- Flat
- Fort Greely
- Fort Yukon
- Fortuna Ledge
- Funter Bay
- Gakona
- Galena
- Grayling
- Gulkana
- Gustavus
- Haines
- Healy Lake
- Hogatza
- Hobart Bay
- Holy Cross
- Hoonah
- Hughes
- Huslia
- Hydaburg

April 13, 2009


Representative Jay Ramras, Chair
House Judiciary Committee
State Capitol Building, Rm 118
Juneau, AK 99801

Dear Representative Ramras,

Thank you for hearing SB 148 "An act relating to limitation of state liability on certain federal highway programs" in House Judiciary on Wednesday, April 15, 2009. As time is of the essence for tribes to use stimulus funds and get projects ready for our short construction season. This bill will lessen inter-governmental disputes or disagreements about liability concerns and will enable the tribes and state to focus on transportation projects.

Thank you again for hearing this bill.

Sincerely,


Senator Albert Kookesh

Enc: Bill
Sponsor Statement
Letters/Resolution of Support
Indian reservation Roads (IRR) synopsis by Alaska DOT&PF
2 lists of Tribes and 2008 allocations with road inventory and population

- Hyder
- Kake
- Katag
- Kasaan
- Katalla
- Kennicott
- Kenny Lake
- Klawock
- Klukwan
- Koyukuk
- Labouchere Bay
- Lake Minchumina
- Lime Village
- Livengood
- Long Island
- Mankomen Lake
- Manley Hot Springs
- Marshall
- McCarthy
- McGrath
- Medfra
- Metlakatla
- Mentasta
- Minto
- Nabesna
- Naukatu Bay
- Nenana
- Nikolai
- Northway
- Nulato
- Ophir
- Point Baker
- Polk Inlet
- Port Alice
- Port Protection
- Rampart
- Red Devil
- Ruby
- Russian Mission
- Shageluk
- Skagway
- Slana
- Sleetmute
- Stevens Village
- Stony River
- Strelna
- Takotna
- Tanacross
- Tanana
- Tatitlek
- Tazlina
- Telida
- Tenakee Springs
- Tetlin Junction
- Tok
- Tonsina
- Tyonek
- Utopia Creek
- Venetie
- View Cove
- Waterfall
- Whale Pass
- Wiseman
- Yakutat



SENATOR ALBERT M. KOOKESH
ALASKA STATE LEGISLATURE SENATE DISTRICT C

State Capitol, Room 11
Juneau AK, 99801-1182
907-465-3473
888-288-3473
FAX 907-465-2827

Sponsor Statement

SB 148

SB 148 will resolve the issue of liability to the state or employees of the state when partnering with federally recognized tribes under the Indian Reservations Roads Program. With the decline in state and federal highway funds it's imperative we collaborate and work together. This bill will assist the partnering process, and ultimately benefit all Alaskans by leading to long-term improvements in the state's overall transportation infrastructure.

To take advantage of all available federal transportation dollars on state highways, Alaska DOT&PF and Indian Tribes may enter a series of inter-governmental agreements outlining respective obligations. The process of drafting such inter-governmental agreements can be time consuming and costly. Negotiations will often center on liability concerns, and sometimes months may elapse while trying to resolve the issues. This bill will lessen inter-governmental disputes or disagreements about liability concerns and will enable the tribe and the state to focus instead on the core transportation project(s).

Tribes have both the legal authority and financial capacity to assist with the improvements to the state transportation infrastructure. Congress made significant transportation dollars available under the Indian Reservation Roads (IRR) program. These IRR funds were made available upon the passage of the Safe, Accountable, Flexible, Efficient Transportation Equity Act: A legacy for users (SAFETEA-LU), Pub.L.No. 109-59 (2005). In FY 2008 the Alaska share of IRR funds is over \$45 million and the recent stimulus package supplemented those funds by approximately \$40 million.

This bill has the benefit of advancing state-tribal relations, advancing the state-tribal interest in improving state transportation infrastructure (including access to Alaska native villages) and minimizing nuisance litigation which can cost the state significant moneys to defend and settle.

This bill has the support of DOT& PF and I would appreciate your prompt and favorable action on this measure.

FISCAL NOTE

STATE OF ALASKA
2009 LEGISLATIVE SESSION

Fiscal Note Number: 1
 Bill Version: SB 148
 (S) Publish Date: 3/25/09

Identifier (file name): SB148-DOT-CO-3-23-09 Dept. Affected: DOT&PF
 Title: Limitation of Liability on Certain State Highways RDU: Administration & Support
 Component: Commissioner's Office
 Sponsor: S. TRA
 Requester: S. TRA Component Number: 530

Expenditures/Revenues (Thousands of Dollars)

Note: Amounts do not include inflation unless otherwise noted below.

	Appropriation Required	Information						
		FY 2010	FY 2010	FY 2011	FY 2012	FY 2013	FY 2014	FY 2015
OPERATING EXPENDITURES								
Personal Services								
Travel								
Contractual								
Supplies								
Equipment								
Land & Structures								
Grants & Claims								
Miscellaneous								
TOTAL OPERATING		0.0	0.0	0.0	0.0	0.0	0.0	0.0

CAPITAL EXPENDITURES								
-----------------------------	--	--	--	--	--	--	--	--

CHANGE IN REVENUES ()								
-------------------------------	--	--	--	--	--	--	--	--

FUND SOURCE (Thousands of Dollars)

1002 Federal Receipts								
1003 GF Match								
1004 GF								
1005 GF/Program Receipts								
1037 GF/Mental Health								
Other Interagency Receipts								
TOTAL		0.0	0.0	0.0	0.0	0.0	0.0	0.0

Estimate of any current year (FY2009) cost: _____

POSITIONS

Full-time								
Part-time								
Temporary								

ANALYSIS: (Attach a separate page if necessary)

This bill will have no fiscal impact on the Department.

Prepared by: Mary Siroky, Legislative Liaison
 Division: Department of Transportation and Public Facilities
 Approved by: Nancy Slagle, Admin Director
Department of Transportation and Public Facilities

Phone 465-4772
 Date/Time 3/23/09 8:30AM
 Date 3/23/2009

STATE OF ALASKA

DEPARTMENT OF TRANSPORTATION & PUBLIC FACILITIES
OFFICE OF THE COMMISSIONER

SARAH PALIN, GOVERNOR

3132 CHANNEL DRIVE
PO Box 112500
JUNEAU, ALASKA 99811-2500

FAX: (907) 586-8365
PHONE: (907) 465-3900

March 23, 2009


The Honorable Albert Kookesh
Alaska State Legislature
State Capitol, Room 11
Juneau AK 99801-1182

Dear Senator Kookesh:

Thank you for sponsoring SB 148. This important piece of legislation will facilitate the partnering between Alaska's tribe and the Department of Transportation and Public Facilities (DOT&PF).

One of the most confusing issues during negotiations is liability. Eliminating or limiting the need to discuss liability issues during agreement negotiations means, time and energy will focus on the core transportation issues and ultimately the construction of transportation infrastructure that will benefit communities.

Sincerely,



Leo von Scheben, P.E., L.S., M.B.A.
Commissioner

cc: Mary Siroky, Legislative Liaison, DOT&PF



RUBY TRIBAL COUNCIL

AGNES M. WRIGHT BLDG.
P.O. Box 68210
RUBY, ALASKA 99768

TELEPHONE: 907-468-4479

FAX: 907-468-4474

VIA Electronic Mail

Sen. Albert Kookesh
Alaska State Capital Building
Capital Room 11
Juneau, Alaska 99801

Re: Letter of Support for SB -148


Dear Senator Kookesh,

I am writing this letter on behalf of the Ruby Tribal Council and all its Tribal Members to fully support SB -148 a bill you sponsored and introduced during the Senate Transportation Committee hearing this past week. This bill will complete the circle of federal funds that comes to Alaska to build and maintain Alaska's entire public infrastructure, especially in rural Alaska where the absence of funding for infrastructure improvements is felt the most.

This bill, SB - 148 will be a first step in bridging Tribal and State funding strategies for years to come when it concerns public community streets, highways, bridges, trails, and ferry systems.

Thank you for all the work you do for the State of Alaska, and our tribal communities.

Sincerely,


Patrick McCarty, 1st Chief

Cc: IRR FILE

Allison Laffen

From: Cindy Smith
Sent: Saturday, April 11, 2009 9:01 AM
To: Allison Laffen
Subject: RE: SB 148: State Liability on Federal Hwy Programs

Yes, they worked everything out. At Hollis' request, Doug Johnson with the trial lawyers met with Peter Putzier and they also consulted with Kay Maasen Gowens from Sachse Miller and Munson -- all the lawyers representing the various points of view were happy with the end product. No problems at all! It's a good bill.

Cindy

From: Allison Laffen
Sent: Friday, April 10, 2009 6:23 PM
To: 'Cindy_Smith@legis.state.ak.us'
Subject: SB 148: State Liability on Federal Hwy Programs

Hi Cindy:

House Transportation is hearing SB 148 on Tuesday - we met with DOT this week and they assured us that any concerns your office had had were taken care of and that the Plaintiff's Bar was okay with the current language. Can you verify that for me? Or are there any lingering problems that you think we should be looking at?

Thanks Cindy - have a great weekend!

Allison Laffen
Legislative Aide
Rep. Max Gruenberg - D20
(907) 465-2840



Manley Village Council - P.O. Box 105 - Manley Hot Springs, Alaska 99756

Voice: (907) 672-3177 Fax: (907) 672-3200

VIA Electronic Mail

Sen. Albert Kookesh
Alaska State Capital Building
Capital Room 11
Juneau, Alaska 99801

Re: Letter of Support for SB -148

Dear Senator Kookesh,

I am writing this letter on behalf of the Manley Village Council and all its Tribal Members to fully support SB -148 a bill you sponsored and introduced during the Senate Transportation Committee hearing this past week. This bill will complete the circle of federal funds that comes to Alaska to build and maintain Alaska's entire public infrastructure, especially in rural Alaska where the absence of funding for infrastructure improvements is felt the most.

This bill, SB - 148 will be a first step in bridging Tribal and State funding strategies for years to come when it concerns public community streets, highways, bridges, trails, and ferry systems. Thank you for all the work you do for the State of Alaska, and our tribal communities.

Sincerely,

Jack Wright, 1st Chief

Cc: IRR file



Manley Village Council - P.O. Box 105 - Manley Hot Springs, Alaska 99756

Voice: (907) 672-3176 Fax: (907) 672-3200 Email: mvcirrn@gmail.com

Resolution No. 2009 - 07

Resolution Supporting Senate Bill – 148 that Would Limit the State of Alaska's Liability & Shield the State from lawsuits arising from IRR and other Federal/Tribal Transportation Projects in Alaska

WHEREAS; the Manley Village Council is a federally recognized tribe; and

WHEREAS; the Manley Village Council is the governing body of the Tribe; and

WHEREAS; to preserve our Alaska Native cultural and tribal values, and otherwise promote the economic health and welfare of tribal members, residents of the surrounding area, and the traveling public; and

WHEREAS; the Manley Village Council has the authorities and duty to provide for a safe and healthy environment for all our tribal members, residents of the surrounding area, and the traveling public; and

WHEREAS; the Manley Village Council fully supports **SB-148** and Alaska's Department of Transportation & Public Facilities sponsorship of **SB-148**; and

WHEREAS; the Manley Village Council is currently under contract the Bureau of Indian Affairs to plan, design, construct, and maintain the routes currently identified as Official listed in the National Indian Reservation Roads (IRR) Inventory and are part of the Tribes' 20 year Long Range Transportation Plan (LRTP) 2009 update; and

NOW THEREFORE, BE IT RESOLVED; NOW THEREFORE, BE IT RESOLVED; that the Manley Village Council fully supports Senator Kookesh's **SB – 148** and urged the legislature to vote to enact this important legislation as soon as possible.

CERTIFICATION

The foregoing resolution **2009 – 07** was adopted at a regular monthly meeting of the Manley Village Council held on **March 31st, 2009**, at which a quorum was present and certified by a vote of;

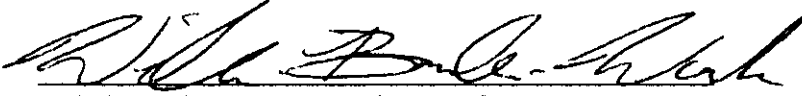
5 IN FAVOR, AGAINST, ABSTAIN, ABSENT

Signed:



Jack Wright, 1st Chief

Attest:



William Bredeman-Woods, Secretary-Treasurer

Indian Reservation Road (IRR) Program Within Alaska
Synopsis by Alaska DOT&PF
February, 2009

Overview

IRR program established in federal law in 1982. Though initially managed primarily by the Bureau of Indian Affairs, this has evolved to a joint management structure between tribal governments and two federal agencies (BIA and FHWA). Participation by Alaska tribes in this program was limited prior to 2005 by two factors: First, the BIA held most decision and performance authority, and second, the funding allocated to Alaska was relatively small, resulting in very little road work being accomplished.

Under SAFETEA-LU (2005 surface transportation authorization) the statutory foundation for the program changed significantly. First, the amount of nationwide funding increased each year (starting at \$300 Million per year in 2005 and rising to \$450 Million per year in 2009). Second, each tribe was allotted funding annually based on a formula established through regulations. The formula is complex, but apart from population, the most important variable to each tribe is the number of road miles in their tribe's inventory.

Road Inventory and Funding

This identification of road miles takes place between each tribe and BIA and can include roads owned by other entities (such as Alaska DOT&PF, USFS and local governments). Since 2005 there has been a very active effort by tribes in Alaska to add as many road miles as possible to their individual inventories. While there was at one point (in 2007) a legal complication between the tribes and the State of Alaska over the inventory process (because BIA was requiring that road owners such as the state must "consent" to their roads being added to an inventory), this has been favorably resolved and the state is no longer involved in the inventory process.

The inventory process for Alaska tribes is different than most other tribes, which have reservations and thus clear boundaries. The tribal inventory of reservation-based tribes was largely based on the roads within their reservation boundary. In Alaska, with only one reservation-based tribe, essentially all but one of Alaska's 228 or so tribes must rely on road miles in and around each tribe's geographic location. Because some tribes are located in areas with a substantial number of roads, their tribal inventories are large. Other Alaska tribes, in areas with limited road mileage, have much smaller inventories and thus garner far less funding each year under the federal formula.

Another factor is the national split of funds between tribes. As Alaska's tribes have increased their inventory of IRR road miles since 2005, this has led to a smaller share of funding to other tribes in the United States. In response, these tribes have sought to expand their own inventory of miles, by expanding to include roads that lead to the reservation but are not within the reservation. Since Alaska, taken as a whole, has relatively few miles of total road in the state, this effort by non-Alaska tribes is likely to shift the balance of miles under IRR inventory back to these other non-Alaskan tribes as their inventories expand.

There are also some other categories of funding that are allocated on a discretionary (competitive) basis, such as \$14 million per year for bridge projects across all tribes in the U.S.

Examples of IRR Funding to Alaska Tribes

In 2008 Alaska tribes received about \$40 Million in funding based on the "Relative Need" formula used by BIA. This formula uses several factors, including population, amount of vehicle travel, the total number of road miles and a "cost to construct factor" (which is designed to normalize funds across different construction cost circumstances). This is somewhat less than an average of \$175,000 per Alaska tribe per year. However, the distribution of funds varies widely from this average. Some tribes garner nearly \$2 million per year, while others earn less than \$5,000. In general, the tribes in Southeast Alaska do the best under the formula, in part because of their population, and also because there are relatively high number of road miles in this region due to USFS logging road construction. (See attached table from BIA)

Use of IRR Funding by Tribes

The rules governing the use of IRR funding gives substantial latitude to each tribe as to how they use their funds. Some examples of what they can perform with their funding includes:

- Maintenance: 25% of each year's funding is eligible for routine road and bridge maintenance
- Match to other federal: IRR road funds can be used to match other federal funds, including FHWA highway funds and/or Denali Commission funds
- Design and Construction: IRR funds can be used for the tasks required to plan and engineer roads, as well as the actual construction. Construction can occur under force-account rules, unlike most other federal fund sources, which require competitive bids.
- Projects types include:
 - Transportation facility planning, research, engineering, construction and reconstruction
 - Tourism enhancement and recreational development
 - Vehicular parking area improvements and additions
 - Interpretive signage installation
 - Scenic easement and scenic or historic site acquisition
 - Pedestrian and bicycle on-and-off road system improvements, including modification of public walkways to comply with the Americans with Disabilities Act (ADA)
 - Construction and reconstruction of roadside rest areas, including sanitary and water facilities
 - Provision of transit facilities and services within public lands, national parks and Indian reservations
 - Other appropriate facilities such as visitor centers

In order to use their funds, each tribe must prepare a Transportation Improvement Program or TIP (much like the state STIP) which identifies the project scope, cost and location of each project and activity to be funded.

Successful Examples of DOT&PF-Tribal Cooperation

Several groups of tribes within Alaska have established mutual organizations to better manage the program and take advantage of a pooled approach. For example, twenty tribes in the Bering Strait area operate a transportation organization called the Kawerak Transportation Program, which has professional road engineers, planners and accountants to internally identify and manage projects. By pooling their IRR funds and taking turns at project construction within their several communities, they are able to accomplish one or more projects each year, in order to improve employment opportunities and the road system in their communities. Several of these multi-tribe transportation organizations, sometimes called compacts, have been established in the state.

There have also been examples of tribes wishing to help fund work on state roads. For example, in Petersburg, the Petersburg Indian Association has helped to fund two state projects, including intending to perform the work on one project the tribe funded. This work is planned to be accomplished in cooperation with Alaska DOT&PF. Other examples of state-tribal partnerships include:

- Cordova: Native Village of Cordova (Eyak) is performing highway work on the state-owned Copper River Highway and intends to perform bridge work in the future.
- Sitka: Sitka Tribe of Alaska is operating a community-wide transit system and has received state managed transit funds.
- Mat-Su Borough: Chickaloon Native Village is evaluating the possibility of a transit system that might run from Glenallen to Anchorage on a daily or several times per week basis. This latter project received a transit grant from the Federal Transit Administration. DOT&PF transit planners have assisted the planning for this effort.
- Gambell: A federal highway earmark for road work in Gambell is being performed by Kawerak, under a transfer of funds from Alaska DOT&PF.

Impact of Stimulus Funds to Alaska Tribes

The American Recovery and Reinvestment Act contains \$310 M nationally for funding to tribes for stimulus purposes. This is about 75% increase to regular 2009 funding to all tribes, including Alaska tribes or about \$35 Million. The law's language requires that priority be given to projects that can be completed in 2 years or less, and after one year, BIA may be redistribute funds among the tribes. The allocation of IRR stimulus funds, and any redistribution of funds, is determined by the two federal agencies involved: BIA and FHWA.

Role of DOT&PF in the IRR Program

DOT&PF has been active in working with tribes in order to better achieve transportation improvements for all Alaskans. We have recently agreed to participate in a task force between the state and tribes to find workable solutions, including standard legal formats, in order to accelerate projects. That work is underway this year. We have also entered into several agreements, or otherwise assisted tribes in their use of IRR funds. Perhaps one key factor, as we prepare the next STIP, is that for the first time tribes can bring both matching funds, and maintenance funds to the table. Both factors will permit tribes' nominated projects to score higher, and thus improve the chances of garnering funds.

Tribal Code	Tribe/Village	Alloc %	Approx. Alloc.
E01002	AFOGNAK	0.000233152	\$ 65,329
E01004	AKHIOK	0.000198866	\$ 55,722
E01007	AKUTAN	0.000218151	\$ 61,126
E01011	ALEKNAGIK	0.000175729	\$ 49,239
E01027	ATKA	0.000660474	\$ 185,065
E01041	BELKOFSKI	9.57506E-06	\$ 2,683
E01065	CANTWELL	9.57506E-06	\$ 2,683
E01081	CHICKALOON	0.00207013	\$ 580,051
E01083	CHIGNIK BAY	0.000290969	\$ 81,529
E01084	CHIGNIK LAGOON	0.000255934	\$ 71,713
E01085	CHIGNIK LAKE	0.00016138	\$ 45,219
E01087	CHEESH-NA (CHISTOCHINA)	8.38246E-05	\$ 23,488
E01088	CHITINA	2.26866E-05	\$ 6,357
E01096	CLARKS POINT	4.36678E-05	\$ 12,236
E01102	KLUTI KAAH (COPPER CENTER)	3.61871E-05	\$ 10,140
E01121	CURYUNG (DILLINGHAM)	0.000623763	\$ 174,778
E01133	EGEGIK	0.000476694	\$ 133,570
E01135	EKLUTNA	0.000151737	\$ 42,517
E01136	EKUK	0.000185869	\$ 52,081
E01137	EKWOK	4.35034E-05	\$ 12,190
E01142	NANWALEK (ENGLISH BAY)	0.000847514	\$ 237,473
E01148	EYAK (CORDOVA)	0.001172167	\$ 328,441
E01149	FALSE PASS	2.11834E-05	\$ 5,936
E01165	GAKONA	9.28783E-05	\$ 26,024
E01185	GULKANA	6.16666E-05	\$ 17,279
E01214	IGIUGIG	0.000444181	\$ 124,459
E01216	ILIAMNA	0.000559303	\$ 156,717
E01222	IVANOFF BAY	1.21538E-05	\$ 3,405
E01237	KARLUK	0.000440235	\$ 123,354
E01246	KENAITZE INDIAN TRIBE	0.000402272	\$ 112,716
E01252	AGDAAGUX TRIBE (KING COVE)	0.00037297	\$ 104,506
E01254	KING SALMON TRIBE	4.09893E-05	\$ 11,485
E01260	KNIK TRIBE	0.000283909	\$ 79,551
E01264	KOKHANOK	0.000203144	\$ 56,921
E01266	NEW KOLIGANEK (KOLIGANEK)	0.000131406	\$ 36,820

E01279	LARSEN BAY	1.80799E-05	\$	5,066
E01283	LEVELOCK	0.0010243	\$	287,009
E01295	MANOKOTAK	0.000253994	\$	71,169
E01309	MENTASTA	2.72634E-05	\$	7,639
E01324	PAULOFF HARBOR	0.00017393	\$	48,735
E01330	NAKNEK	0.001855871	\$	520,015
E01336	NELSON LAGOON	0.000114157	\$	31,987
E01339	NEW STUYAHOK	0.000132432	\$	37,107
E01340	NEWHALEN	0.002782963	\$	779,786
E01346	NIKOLSKI	2.07679E-05	\$	5,819
E01348	NINILCHIK	0.000471152	\$	132,017
E01353	NONDALTON	6.39638E-05	\$	17,923
E01367	OLD HARBOR	4.28449E-05	\$	12,005
E01370	OUZINKIE	0.000262691	\$	73,606
E01376	PEDRO BAY	0.000208515	\$	58,426
E01378	PERRYVILLE	0.000157744	\$	44,200
E01383	PILOT POINT	0.000348278	\$	97,587
E01396	PORT GRAHAM	0.000173799	\$	48,699
E01397	PORT HEIDEN	0.000465471	\$	130,425
E01398	PORT LIONS	0.000341681	\$	95,739
E01402	PORTAGE CREEK	4.80145E-05	\$	13,454
E01419	SALAMATOFF	0.00041533	\$	116,375
E01424	QAGAN TAYAGUNGIN (SAND POINT)	0.000271481	\$	76,069
E01431	SELDOVIA	0.000384164	\$	107,643
E01450	SOUTH NAKNEK	0.000267407	\$	74,927
E01455	SAINT GEORGE	0.000412542	\$	115,594
E01458	SAINT PAUL	0.000474003	\$	132,816
E01477	TATITLEK	9.36216E-05	\$	26,233
E01478	TAZLINA	0.000102185	\$	28,632
E01487	TOGIAC	0.000590746	\$	165,527
E01503	TWIN HILLS	0.000254801	\$	71,395
E01505	TYONEK	0.000375801	\$	105,299
E01506	UGASHIK	0.000386458	\$	108,286
E01510	QAWALANGIN (UNALASKA)	0.00031642	\$	88,661
E01511	UNGA	0.000309438	\$	86,704
E01531	LESNOI (WOODY ISLAND)	8.80288E-06	\$	2,467
E01578	CHENEGA (CHANEGA)	0.000820165	\$	229,810

E01586	KAGUYAK	4.6331E-07	\$	130
E01623	KANATAK	8.80288E-06	\$	2,467
E01804	SUN'AQ TRIBE (KODIAK)	0	\$	-
E01850	SUN'AQ TRIBE (KODIAK) (POP)	0.000229362	\$	64,267
E02005	AKIACHAK	0.000467675	\$	131,042
E02006	AKIAK	9.40498E-05	\$	26,353
E02008	ALAKANUK	0.000353685	\$	99,102
E02019	YUPIIT (ANDREAFSKI)	0.000231501	\$	64,867
E02021	ANIAK	0.000111517	\$	31,247
E02029	ATMAUTLUAK	0.000183679	\$	51,467
E02043	ORUTSARAMUIT (BETHEL)	0.000527704	\$	147,863
E02047	BILL MOORE'S SLOUGH	0.000621648	\$	174,186
E02077	CHEFORNAK	6.84154E-05	\$	19,170
E02080	CHEVAK	0.000223468	\$	62,616
E02092	CHULONAWICK	7.56739E-06	\$	2,120
E02109	CROOKED CREEK	0.001763482	\$	494,128
E02132	EEK	0.00013771	\$	38,586
E02141	EMMONAK	0.000260013	\$	72,856
E02170	GEORGETOWN	0.00036578	\$	102,491
E02189	HAMILTON	3.86091E-06	\$	1,082
E02199	HOOPER BAY	0.00017266	\$	48,379
E02232	KALSKAG	3.69103E-05	\$	10,342
E02241	KASIGLUK	9.42591E-05	\$	26,411
E02255	KIPNUK	0.000128287	\$	35,946
E02267	KONGIGANAK	0.000298045	\$	83,512
E02268	KOTLIK	0.000151138	\$	42,349
E02275	KWETHLUK	0.000190269	\$	53,313
E02276	KWIGILLINGOK	5.86859E-05	\$	16,444
E02288	LIME VILLAGE	0.00010261	\$	28,751
E02291	LOWER KALSKAG	5.43935E-05	\$	15,241
E02297	MARSHALL (FORTUNA LEDGE)	0.000503771	\$	141,157
E02307	MEKORYUK	0.000169488	\$	47,491
E02323	ASA'CARSAAMIUT	0.000159698	\$	44,747
E02325	GOODNEWS BAY	0.000102407	\$	28,694
E02332	NAPAIMUTE	1.15827E-05	\$	3,245
E02333	NAPAKIAK	0.000196848	\$	55,157
E02334	NAPASKIAK	0.000193489	\$	54,216

E02341	NEWTOK	0.001162596	\$	325,760
E02343	NIGHTMUTE	0.00036304	\$	101,724
E02361	NUNAPITCHUK	8.03066E-05	\$	22,502
E02366	OHOGAMIUT	1.25094E-05	\$	3,505
E02369	OSCARVILLE	1.08106E-05	\$	3,029
E02371	PAIMIUT	1.01928E-05	\$	2,856
E02384	PILOT STATION	0.000114705	\$	32,140
E02385	PITKAS POINT	2.61512E-05	\$	7,328
E02388	PLATINUM	6.7952E-06	\$	1,904
E02407	KWINHAGAK (QUINHAGAK)	0.000187433	\$	52,519
E02411	RED DEVIL	6.17936E-05	\$	17,315
E02418	IQURMUIT (RUSSIAN MISSION)	0.000450209	\$	126,148
E02428	SCAMMON BAY	0.00021422	\$	60,025
E02436	NUNAM IQUA (SHELDON'S POINT)	2.73353E-05	\$	7,659
E02446	SLEETMUTE	3.27425E-05	\$	9,174
E02456	ALGAACIQ (ST. MARY'S)	5.74504E-05	\$	16,098
E02464	STONY RIVER	0.000204835	\$	57,395
E02490	NUNAKAUYARMIUT (TOKSOOK BAY)	0.000126532	\$	35,454
E02497	TULUKSAK	0.000121326	\$	33,995
E02499	TUNTUTULIAK	0.000113756	\$	31,875
E02500	TUNUNAK	9.66292E-05	\$	27,076
E02508	UMKUMIUTE	2.16211E-06	\$	606
E02841	CHUATHBALUK (RUSSIAN MISSION)	0.000210273	\$	58,919
E03010	ALATNA	5.40528E-06	\$	1,515
E03013	ALLAKAKET	0.000159164	\$	44,598
E03016	ANAKTUVUK PASS	0.000145615	\$	40,801
E03022	ANVIK	2.6414E-05	\$	7,401
E03025	ARTIC VILLAGE(VENETIE)	0.000537883	\$	150,715
E03028	ATQASUK VILLAGE (ATKASOOK)	0.00010439	\$	29,250
E03033	BARROW INUPIAT	0.001400071	\$	392,300
E03038	BEAVER	7.4365E-05	\$	20,837
E03049	BIRCH CREEK TRIBE	0.000106643	\$	29,881
E03072	CHALKYITSIK	0.000177107	\$	49,625
E03093	CIRCLE	5.28041E-05	\$	14,796
E03127	DOT LAKE	8.17887E-05	\$	22,917
E03130	EAGLE	4.81887E-05	\$	13,502
E03146	EVANSVILLE	0.000175431	\$	49,156

E03162	FORT YUKON	0.00053164	\$	148,966
E03166	GALENA (LOUDEN VILLAGE)	0.000102979	\$	28,855
E03195	HOLY CROSS	0.000733543	\$	205,539
E03205	HUGHES	0.000200634	\$	56,218
E03210	HUSLIA	0.000392228	\$	109,902
E03230	KAKTOVIK (BARTER ISLAND)	0.000302508	\$	84,763
E03233	KALTAG	0.000164646	\$	46,134
E03271	KOYUKUK	4.75324E-05	\$	13,319
E03294	MANLEY HOT SPRINGS	0.000190645	\$	53,419
E03303	MCGRATH	0.000559825	\$	156,863
E03314	MINTO	8.36019E-05	\$	23,425
E03337	NENANA	0.000158136	\$	44,310
E03345	NIKOLAI	0.000397715	\$	111,440
E03354	NUIQSUT (NOOIKSUT)	0.000971049	\$	272,088
E03358	NORTHWAY	8.77483E-05	\$	24,587
E03359	NULATO	0.000318201	\$	89,160
E03389	POINT HOPE	0.001055683	\$	295,802
E03390	POINT LAY	0.00018705	\$	52,412
E03410	RAMPART	0.000413387	\$	115,831
E03416	RUBY	0.000156708	\$	43,910
E03434	SHAGELUK	6.64438E-05	\$	18,618
E03463	STEVENS	0.000819964	\$	229,754
E03472	TAKOTNA	3.50281E-05	\$	9,815
E03474	TANACROSS	4.88519E-05	\$	13,688
E03475	TANANA	0.00025781	\$	72,238
E03479	TELIDA	9.52838E-06	\$	2,670
E03483	TETLIN	0.000290328	\$	81,350
E03518	VENETIE	0.001908435	\$	534,743
E03519	WAINWRIGHT	0.000373051	\$	104,529
E03634	HEALY LAKE	0.000702448	\$	196,826
E03672	GRAYLING	0.000121694	\$	34,099
E03842	INUPIAT (ARCTIC SLOPE)	0	\$	-
E04014	AMBLER	0.000179062	\$	50,173
E04056	BREVIG MISSION	0.002234208	\$	626,025
E04059	BUCKLAND	0.000196699	\$	55,115
E04107	COUNCIL	0.000645823	\$	180,960
E04117	DEERING	0.000304929	\$	85,441

E04139	ELIM	0.003003718	\$	841,642
E04167	GAMBELL	0.000802277	\$	224,798
E04177	CHINIK (GOLOVIN)	0.002476734	\$	693,981
E04219	DIOMEDE (INALIK)	0.000871644	\$	244,235
E04249	KIANA	0.000195189	\$	54,692
E04253	KING ISLAND	0.001959187	\$	548,964
E04256	KIVALINA	0.000497913	\$	139,515
E04261	KOBUK	0.000419178	\$	117,454
E04269	KOTZEBUE	0.001277088	\$	357,840
E04270	KOYUK	0.00400364	\$	1,121,820
E04299	MARY'S IGLOO	0.002848064	\$	798,027
E04350	NOATAK	0.000268066	\$	75,112
E04352	NOME	0.000693125	\$	194,214
E04355	NOORVIK	0.001667867	\$	467,336
E04425	SAVOONGA	0.003275815	\$	917,883
E04429	SELAWIK	0.00033264	\$	93,206
E04435	SHAKTOOLIK	0.002637548	\$	739,041
E04438	SHISHMAREF	0.001510506	\$	423,244
E04440	SHUNGNAK	0.000527017	\$	147,670
E04447	SOLOMON	0.001445523	\$	405,036
E04457	SAINT MICHAEL	0.001628392	\$	456,275
E04460	STEBBINS	0.001026155	\$	287,529
E04480	TELLER	0.001117104	\$	313,013
E04509	UNALAKLEET	0.000998426	\$	279,759
E04521	WALES	0.001487735	\$	416,863
E04525	WHITE MOUNTAIN	0.002138295	\$	599,150
E09020	ANGOON	0.000748292	\$	209,671
E09108	CRAIG	0.003172434	\$	888,916
E09128	DOUGLAS	0.000432239	\$	121,113
E09186	CHILKOOT (HAINES)	0.00070501	\$	197,544
E09198	HOONAH	0.000879626	\$	246,471
E09211	HYDABURG	0.006521119	\$	1,827,217
E09229	KAKE	0.002654215	\$	743,711
E09238	KASAAN	0.005074374	\$	1,421,839
E09248	KETCHIKAN	0.002287486	\$	640,954
E09257	KLAWOCK	0.004286807	\$	1,201,163
E09259	CHILKAT (KLUKWAN)	0.001069984	\$	299,810

E09380	PETERSBURG	0.003387362	\$	949,139
E09427	SAXMAN	0.000137306	\$	38,473
E09442	SITKA TRIBE	0.000676279	\$	189,493
E09443	SKAGWAY	5.59855E-05	\$	15,687
E09532	WRANGELL	0.000909776	\$	254,919
E09533	YAKUTAT TLINGIT TRIBE	0.000693867	\$	194,421
E09801	TLINGIT & HAIDA TRIBES	0.00208879	\$	585,279
			\$	36,628,493

Based on \$280,200,000

AK V195



**Indian Reservation Roads Program
 RNDF Report
 FY 2008 Relative Need Distribution Factors
 FY 2007 Inventory**

The report is configured
 to show region detail,
 to show consortium detail (except for THE_UNCONSORTIUM),
 to show tribe detail,
 to show reservation detail, and
 to suppress ownership detail.

Location	Cost To Construct		Total Length (mi)	VMT		Population		Allocation (\$)	Planning (\$)	RNDF
	Amount (\$1000)	Share		Amount (v-mi/d)	Share	Count	Share			
B07814 - TONKAWA TRIBE		0.003283			0.000826	552	0.000426	595,680	14,838	0.00197455846
TONKAWA TRIBE OF INDIANS	138,673	0.003283	289.6	14,840	0.000826	552	0.000426	595,680	14,838	0.00197455846
B06804 - WICHITA TRIBES		0.000723			0.001031	1,101	0.000850	253,678	6,319	0.00084089092
WICHITA AND AFFILIATED TRIBES (WICHIT, Region-- 24 Tribes 24 Reserv	30,541	0.000723	118.4	18,521	0.001031	1,101	0.000850	253,678	6,319	0.00084089092
	1,080,402	0.025577	3,439.8	563,099	0.031351	72,591	0.056053	10,077,385	251,016	0.03340451077
C - Rocky Mtn										
C58280 - WIND RIVER		0.016403			0.016925	7,563	0.005840	4,358,360	108,562	0.01444708864
ARAPAHOE & SHOSHONE TRIBES-WIND RIV	692,902	0.016403	1,580.7	303,983	0.016925	7,563	0.005840	4,358,360	108,562	0.01444708864
C56206 - FORT PECK		0.028621			0.008544	7,289	0.005628	5,430,034	135,256	0.01799947386
ASSINIBOINE & SIOUX TRIBES-FORT PECK	1,208,982	0.028621	2,322.6	153,468	0.008544	7,289	0.005628	5,430,034	135,256	0.01799947386
C51201 - BLACKFEET		0.007328			0.010860	9,503	0.007338	2,530,937	63,043	0.00838954911
BLACKFEET TRIBE	309,539	0.007328	865.3	195,057	0.010860	9,503	0.007338	2,530,937	63,043	0.00838954911
C59205 - ROCKY BOYS		0.005938			0.006569	3,305	0.002552	1,644,256	40,957	0.00545037815
CHIPPEWA CREE INDIANS - ROCKY BOY'S	250,847	0.005938	533.1	117,989	0.006569	3,305	0.002552	1,644,256	40,957	0.00545037815
C52202 - CROW TRIBE		0.020674			0.014317	5,910	0.004564	4,689,431	116,808	0.01554452263
CROW TRIBE OF MONTANA	873,275	0.020674	1,507.0	257,145	0.014317	5,910	0.004564	4,689,431	116,808	0.01554452263
C55204 - FORT BELKNAP		0.008636			0.008319	2,976	0.002298	2,194,186	54,655	0.00727328775
FORT BELKNAP INDIAN COMMUNITY	364,800	0.008636	673.8	149,414	0.008319	2,976	0.002298	2,194,186	54,655	0.00727328775
C57207 - NORTHERN CHEYENNE		0.007792			0.005819	4,715	0.003641	1,921,632	47,866	0.00636982620
NORTHERN CHEYENNE TRIBE	329,147	0.007792	678.5	104,510	0.005819	4,715	0.003641	1,921,632	47,866	0.00636982620
Region-- 7 Tribes 7 Reserv	4,029,493	0.095392	8,161.0	1,281,565	0.071353	41,261	0.031861	22,768,836	567,146	0.07547412633
E - Alaska										
BRISTOL BAY NATIVE ASSOCIATION										
E01136 - EKUK		0.000341			0.000051	2	0.000002	56,073	1,397	0.00018586928
EKUK, NATIVE VILLAGE OF	14,389	0.000341	18.3	913	0.000051	2	0.000002	56,073	1,397	0.00018586928
E01137 - EKWOK		0.000042			0.000007	133	0.000103	13,124	327	0.00004350339
EKWOK VILLAGE	1,773	0.000042	2.0	118	0.000007	133	0.000103	13,124	327	0.00004350339
E01383 - PILOT POINT		0.000604			0.000095	117	0.000090	105,067	2,617	0.00034827754



Indian Reservation Roads Program
RNDF Report
FY 2008 Relative Need Distribution Factors
FY 2007 Inventory

The report is configured
 to show region detail,
 to show consortium detail (except for THE_UNCONSORTIUM),
 to show tribe detail,
 to show reservation detail, and
 to suppress ownership detail.

Location	Cost To Construct		Total Length (mi)	VMT		Population		Allocation (\$)	Planning (\$)	RNDF
	Amount (\$1000)	Share		Amount (v-mi/d)	Share	Count	Share			
PILOT POINT, NATIVE VILLAGE OF	25,498	0.000604	46.9	1,700	0.000095	117	0.000090	105,067	2,617	0.00034827754
E01402 - PORTAGE CREEK		0.000082			0.000006	34	0.000026	14,485	361	0.00004801450
PORTAGE CREEK VILLAGE (OHGSENAKLE)	3,458	0.000082	2.2	110	0.000006	34	0.000026	14,485	361	0.00004801450
E01503 - TWIN HILLS		0.000446			0.000069	71	0.000055	76,868	1,915	0.00025480118
TWIN HILLS VILLAGE	18,857	0.000446	24.8	1,235	0.000069	71	0.000055	76,868	1,915	0.00025480118
5 Tribes 5 Reserv	63,975	0.001515	94.2	4,076	0.000227	357	0.000276	265,617	6,616	0.00088046588
KAWERAK, INC.										
E04056 - BREVIG MISSION		0.004043			0.000565	281	0.000217	674,010	16,789	0.00223420751
BREVIG MISSION, NATIVE VILLAGE OF	170,766	0.004043	203.9	10,148	0.000565	281	0.000217	674,010	16,789	0.00223420751
E04177 - CHINIK (GOLOVIN)		0.004535			0.000622	147	0.000114	747,175	18,611	0.00247673388
CHINIK ESKIMO COMMUNITY (GOLOVIN)	191,554	0.004535	225.4	11,175	0.000622	147	0.000114	747,175	18,611	0.00247673388
E04107 - COUNCIL		0.001166			0.000155	105	0.000081	194,830	4,853	0.00064582287
COUNCIL, NATIVE VILLAGE OF	49,265	0.001166	71.9	2,782	0.000155	105	0.000081	194,830	4,853	0.00064582287
E04219 - DIOMEDE (INALIK)		0.001557			0.000233	152	0.000117	262,955	6,550	0.00087164406
DIOMEDE (INALIK), NATIVE VILLAGE OF	65,750	0.001557	84.6	4,185	0.000233	152	0.000117	262,955	6,550	0.00087164406
E04139 - ELIM		0.005457			0.000788	250	0.000193	906,154	22,571	0.00300371824
ELIM, NATIVE VILLAGE OF	230,525	0.005457	281.9	14,156	0.000788	250	0.000193	906,154	22,571	0.00300371824
E04167 - GAMBELL		0.001197			0.000325	689	0.000532	242,029	6,029	0.00080227677
GAMBELL, NATIVE VILLAGE OF	50,548	0.001197	75.6	5,840	0.000325	689	0.000532	242,029	6,029	0.00080227677
E04253 - KING ISLAND		0.003436			0.000601	394	0.000304	591,042	14,722	0.00195918671
KING ISLAND NATIVE COMMUNITY	145,138	0.003436	207.7	10,799	0.000601	394	0.000304	591,042	14,722	0.00195918671
E04270 - KOYUK		0.007276			0.001059	310	0.000239	1,207,808	30,085	0.00400364021
KOYUK, NATIVE VILLAGE OF	307,365	0.007276	366.2	19,013	0.001059	310	0.000239	1,207,808	30,085	0.00400364021
E04299 - MARY'S IGLOO		0.005214			0.000750	106	0.000082	859,196	21,402	0.00284806355
MARY'S IGLOO, NATIVE VILLAGE OF	220,228	0.005214	270.4	13,465	0.000750	106	0.000082	859,196	21,402	0.00284806355
E04352 - NOME		0.000647			0.000191	2,022	0.001561	209,100	5,208	0.00069312506
NOME ESKIMO COMMUNITY	27,336	0.000647	260.2	3,430	0.000191	2,022	0.001561	209,100	5,208	0.00069312506



**Indian Reservation Roads Program
RNDF Report
FY 2008 Relative Need Distribution Factors
FY 2007 Inventory**

The report is configured
to show region detail,
to show consortium detail (except for THE_UNCONSORTIUM),
to show tribe detail,
to show reservation detail, and
to suppress ownership detail.

Location	Cost To Construct		Total Length (mi)	VMT		Population		Allocation (\$)	Planning (\$)	RNDF
	Amount (\$1000)	Share		Amount (v-m/d)	Share	Count	Share			
E04457 - SAINT MICHAEL		0.002876			0.000440	380	0.000293	491,249	12,236	0.00162839203
SAINT MICHAEL, NATIVE VILLAGE OF	121,466	0.002876	138.2	7,900	0.000440	380	0.000293	491,249	12,236	0.00162839203
E04435 - SHAKTOOLIK		0.004766			0.000723	242	0.000187	795,689	19,820	0.00263754784
SHAKTOOLIK, NATIVE VILLAGE OF	201,339	0.004766	249.2	12,990	0.000723	242	0.000187	795,689	19,820	0.00263754784
E04438 - SHISHMAREF		0.002625			0.000358	588	0.000454	455,686	11,351	0.00151050628
SHISHMAREF, NATIVE VILLAGE OF	110,877	0.002625	132.1	6,422	0.000358	588	0.000454	455,686	11,351	0.00151050628
E04447 - SOLOMON		0.002658			0.000388	3	0.000002	436,082	10,862	0.00144552329
SOLOMON, VILLAGE OF	112,259	0.002658	165.6	6,961	0.000388	3	0.000002	436,082	10,862	0.00144552329
E04460 - STEBBINS		0.001724			0.000252	574	0.000443	309,568	7,711	0.00102615541
STEBBINS COMMUNITY ASSOCIATION	72,806	0.001724	89.8	4,534	0.000252	574	0.000443	309,568	7,711	0.00102615541
E04480 - TELLER		0.001986			0.000273	275	0.000212	337,005	8,394	0.00111710446
TELLER, NATIVE VILLAGE OF	83,874	0.001986	99.7	4,900	0.000273	275	0.000212	337,005	8,394	0.00111710446
E04509 - UNALAKLEET		0.001577			0.000325	726	0.000561	301,203	7,503	0.00099842646
UNALAKLEET, NATIVE VILLAGE OF	66,628	0.001577	84.3	5,846	0.000325	726	0.000561	301,203	7,503	0.00099842646
E04521 - WALES		0.002700			0.000381	152	0.000117	448,816	11,179	0.00148773456
WALES, NATIVE VILLAGE OF	114,046	0.002700	138.5	6,845	0.000381	152	0.000117	448,816	11,179	0.00148773456
E04525 - WHITE MOUNTAIN		0.003882			0.000557	194	0.000150	645,075	16,068	0.00213829454
WHITE MOUNTAIN, NATIVE VILLAGE OF	163,989	0.003882	194.6	10,012	0.000557	194	0.000150	645,075	16,068	0.00213829454
19 Tribes 19 Reserv	2,505,761	0.059320	3,339.8	161,400	0.008986	7,590	0.005861	10,114,670	251,945	0.03352810376
MANIILAQ ASSOCIATION										
E04355 - NOORVIK		0.002882			0.000408	677	0.000523	503,158	12,533	0.00166786656
NOORVIK NATIVE COMMUNITY	121,741	0.002882	148.0	7,322	0.000408	677	0.000523	503,158	12,533	0.00166786656
E04440 - SHUNGNAK		0.000904			0.000110	272	0.000210	158,989	3,960	0.00052701727
SHUNGNAK, NATIVE VILLAGE OF	38,192	0.000904	41.5	1,973	0.000110	272	0.000210	158,989	3,960	0.00052701727
2 Tribes 2 Reserv	159,933	0.003786	189.5	9,294	0.000517	949	0.000733	662,147	16,493	0.00219488383
SOUTHEAST TDOT										
E09801 - TLINGIT & HAIDA TRIBES		0.000907			0.002568	5,598	0.004323	630,141	15,696	0.00208879000
CENTRAL COUNCIL TLINGIT & HAIDA INDIA	38,333	0.000907	45.7	46,131	0.002568	5,598	0.004323	630,141	15,696	0.00208879000



**Indian Reservation Roads Program
RNDF Report
FY 2008 Relative Need Distribution Factors
FY 2007 Inventory**

The report is configured
to show region detail,
to show consortium detail (except for THE_UNCONSORTIUM),
to show tribe detail,
to show reservation detail, and
to suppress ownership detail.

Location	Cost To Construct		Total Length (mi)	VMT		Population		Allocation (\$)	Planning (\$)	RNDF
	Amount (\$1000)	Share		Amount (v-mi/d)	Share	Count	Share			
E09128 - DOUGLAS		0.000562			0.000351	298	0.000230	130,397	3,248	0.00043223899
DOUGLAS INDIAN ASSOCIATION	23,740	0.000562	61.7	6,299	0.000351	298	0.000230	130,397	3,248	0.00043223899
E09198 - HOONAH		0.001427			0.000237	616	0.000476	265,363	6,610	0.00087962600
HOONAH INDIAN ASSOCIATION	60,272	0.001427	91.8	4,255	0.000237	616	0.000476	265,363	6,610	0.00087962600
E09427 - SAXMAN		0.000168			0.000009	328	0.000253	41,422	1,032	0.00013730599
SAXMAN, ORGANIZED VILLAGE OF	7,088	0.000168	6.6	165	0.000009	328	0.000253	41,422	1,032	0.00013730599
E09532 - WRANGELL		0.001421			0.000349	611	0.000472	274,459	6,836	0.00090977612
WRANGELL COOPERATIVE ASSOCIATION	60,034	0.001421	108.1	6,275	0.000349	611	0.000472	274,459	6,836	0.00090977612
5 Tribes 5 Reserv	189,466	0.004485	313.9	63,125	0.003515	7,451	0.005754	1,341,782	33,422	0.00444773710
E01002 - AFOGNAK		0.000243			0.000033	660	0.000510	70,337	1,752	0.00023315188
AFOGNAK, NATIVE VILLAGE OF	10,261	0.000243	11.7	585	0.000033	660	0.000510	70,337	1,752	0.00023315188
E01252 - AGDAAGUX TRIBE (KING COVE)		0.000560			0.000103	400	0.000309	112,517	2,803	0.00037296982
AGDAAGUX TRIBE OF KING COVE	23,669	0.000560	17.7	1,858	0.000103	400	0.000309	112,517	2,803	0.00037296982
E01004 - AKHIOK		0.000354			0.000030	83	0.000064	59,993	1,494	0.00019888598
AKHIOK, NATIVE VILLAGE OF	14,949	0.000354	11.2	545	0.000030	83	0.000064	59,993	1,494	0.00019888598
E02005 - AKIACHAK		0.000655			0.000133	648	0.000500	141,087	3,514	0.00046767452
AKIACHAK NATIVE COMMUNITY	27,680	0.000655	82.2	2,393	0.000133	648	0.000500	141,087	3,514	0.00046767452
E02006 - AKIAK		0.000082			0.000003	338	0.000261	28,373	707	0.00009404980
AKIAK NATIVE COMMUNITY	3,462	0.000082	2.1	53	0.000003	338	0.000261	28,373	707	0.00009404980
E01007 - AKUTAN		0.000370			0.000048	123	0.000095	65,811	1,639	0.00021815083
AKUTAN, NATIVE VILLAGE OF	15,619	0.000370	17.5	855	0.000048	123	0.000095	65,811	1,639	0.00021815083
E02008 - ALAKANUK		0.000470			0.000017	735	0.000568	106,699	2,658	0.00035368473
ALAKANUK, VILLAGE OF	19,860	0.000470	12.2	305	0.000017	735	0.000568	106,699	2,658	0.00035368473
E03010 - ALATNA		0.000000			0.000000	35	0.000027	1,631	41	0.00000540528
ALATNA VILLAGE		0.000000			0.000000	35	0.000027	1,631	41	0.00000540528
E01011 - ALEKNAGIK		0.000251			0.000062	204	0.000158	53,013	1,321	0.00017572851
ALEKNAGIK, NATIVE VILLAGE OF	10,600	0.000251	15.4	1,123	0.000062	204	0.000158	53,013	1,321	0.00017572851



Indian Reservation Roads Program
RNDF Report
FY 2008 Relative Need Distribution Factors
FY 2007 Inventory

The report is configured
to show region detail,
to show consortium detail (except for THE_UNCONSORTIUM),
to show tribe detail,
to show reservation detail, and
to suppress ownership detail.

Location	Cost To Construct		Total Length (mi)	VMT		Population		Allocation (\$)	Planning (\$)	RNDF
	Amount (\$1000)	Share		Amount (v-mi/d)	Share	Count	Share			
E02456 - ALGAACIQ (ST. MARY'S)		0.000000			0.000000	372	0.000287	17,331	432	0.00005745036
ALGAACIQ NATIVE VILLAGE (ST. MARY'S)		0.000000			0.000000	372	0.000287	17,331	432	0.00005745036
E03013 - ALLAKAKET		0.000264			0.000022	133	0.000103	48,016	1,196	0.00015916429
ALLAKAKET VILLAGE	11,147	0.000264	10.0	400	0.000022	133	0.000103	48,016	1,196	0.00015916429
E04014 - AMBLER		0.000255			0.000017	301	0.000232	54,019	1,346	0.00017906240
AMBLER, NATIVE VILLAGE OF	10,777	0.000255	5.0	300	0.000017	301	0.000232	54,019	1,346	0.00017906240
E03016 - ANAKTUVUK PASS		0.000198			0.000014	276	0.000213	43,929	1,094	0.00014561455
ANAKTUKVUK PASS, VILLAGE OF	8,359	0.000198	5.8	243	0.000014	276	0.000213	43,929	1,094	0.00014561455
E09020 - ANGOON		0.001217			0.000204	510	0.000394	225,743	5,623	0.00074829185
ANGOON COMMUNITY ASSOCIATION	51,388	0.001217	40.0	3,668	0.000204	510	0.000394	225,743	5,623	0.00074829185
E02021 - ANIAK		0.000060			0.000024	481	0.000371	33,642	838	0.00011151723
ANIAK, VILLAGE OF	2,525	0.000060	5.0	440	0.000024	481	0.000371	33,642	838	0.00011151723
E03022 - ANVIK		0.000019			0.000003	105	0.000081	7,969	198	0.00002641404
ANVIK VILLAGE	798	0.000019	0.9	45	0.000003	105	0.000081	7,969	198	0.00002641404
E03025 - ARTIC VILLAGE(VENETIE)		0.000973			0.000097	145	0.000112	162,267	4,042	0.00053788339
ARCTIC VILLAGE	41,102	0.000973	39.4	1,735	0.000097	145	0.000112	162,267	4,042	0.00053788339
E02323 - ASA'CARSARMIUT		0.000060			0.000013	813	0.000628	48,177	1,200	0.00015969841
ASA'CARSARMIUT TRIBE	2,554	0.000060	2.3	234	0.000013	813	0.000628	48,177	1,200	0.00015969841
E01027 - ATKA		0.001212			0.000137	87	0.000067	199,250	4,963	0.00066047447
ATKA, NATIVE VILLAGE OF	51,184	0.001212	35.3	2,466	0.000137	87	0.000067	199,250	4,963	0.00066047447
E02029 - ATMAUTLUAK		0.000229			0.000063	324	0.000250	55,412	1,380	0.00018367941
ATMAUTLUAK, VILLAGE OF	9,689	0.000229	35.2	1,135	0.000063	324	0.000250	55,412	1,380	0.00018367941
E03028 - ATQASUK VILLAGE (ATKASOOK)		0.000125			0.000016	239	0.000185	31,492	784	0.00010438967
ATQASUK VILLAGE (ATKASOOK)	5,284	0.000125	6.8	295	0.000016	239	0.000185	31,492	784	0.00010438967
E03033 - BARROW INUPIAT		0.001212			0.000970	3,257	0.002515	422,370	10,521	0.00140007091
BARROW INUPIAT TRADITIONAL GOV., NAT	51,197	0.001212	487.4	17,426	0.000970	3,257	0.002515	422,370	10,521	0.00140007091



**Indian Reservation Roads Program
RNDF Report
FY 2008 Relative Need Distribution Factors
FY 2007 Inventory**

The report is configured
to show region detail,
to show consortium detail (except for THE_UNCONSORTIUM),
to show tribe detail,
to show reservation detail, and
to suppress ownership detail.

Location	Cost To Construct		Total Length (mi)	VMT		Population		Allocation (\$)	Planning (\$)	RNDF
	Amount (\$1000)	Share		Amount (v-mi/d)	Share	Count	Share			
E03038 - BEAVER BEAVER VILLAGE	4,914	0.000116	5.1	203	0.000011	83	0.000064	22,434	559	0.00007436495
E01041 - BELKOFSKI BELKOFSKI, NATIVE VILLAGE OF		0.000000			0.000000	62	0.000048	2,889	72	0.00000957506
E02047 - BILL MOORE'S SLOUGH BILL MOORE'S SLOUGH, VILLAGE OF	47,038	0.001114	60.0	2,941	0.000164	102	0.000079	187,537	4,671	0.00062164781
E03049 - BIRCH CREEK TRIBE BIRCH CREEK TRIBE	8,127	0.000192	8.3	358	0.000020	29	0.000022	32,172	801	0.00010664338
E04059 - BUCKLAND BUCKLAND, NATIVE VILLAGE OF	10,290	0.000244	10.4	398	0.000022	442	0.000341	59,340	1,478	0.00019669896
E01065 - CANTWELL CANTWELL, NATIVE VILLAGE OF		0.000000			0.000000	62	0.000048	2,889	72	0.00000957506
E03072 - CHALKYITSIK CHALKYITSIK VILLAGE	12,769	0.000302	15.9	778	0.000043	84	0.000065	53,429	1,331	0.00017710677
E01578 - CHENEGA (CHANEGA) CHANEGA (CHENEGA), NATIVE VILLAGE OF	61,752	0.001462	106.4	4,657	0.000259	74	0.000057	247,425	6,163	0.00082016462
E01087 - CHEESH-NA (CHISTOCHINA) CHEESH-NA TRIBE (CHISTOCHINA)	5,808	0.000138	7.1	320	0.000018	63	0.000049	25,288	630	0.00008382463
E02077 - CHEFORNAK CHEFORNAK, VILLAGE OF		0.000000			0.000000	443	0.000342	20,639	514	0.00006841535
E02080 - CHEVAK CHEVAK NATIVE VILLAGE	7,212	0.000171	9.1	455	0.000025	845	0.000652	67,415	1,679	0.00022346783
E01081 - CHICKALOON CHICKALOON NATIVE VILLAGE	156,607	0.003707	237.8	8,259	0.000460	508	0.000392	624,511	15,556	0.00207013030
E01083 - CHIGNIK BAY CHIGNIK BAY TRIBAL COUNCIL	22,014	0.000521	35.7	1,395	0.000078	46	0.000036	87,779	2,186	0.00029096887



Indian Reservation Roads Program
RNDF Report
FY 2008 Relative Need Distribution Factors
FY 2007 Inventory

The report is configured
 to show region detail,
 to show consortium detail (except for THE_UNCONSORTIUM),
 to show tribe detail,
 to show reservation detail, and
 to suppress ownership detail.

Location	Cost To Construct		Total Length (mi)	VMT		Population		Allocation (\$)	Planning (\$)	RNDF
	Amount (\$1000)	Share		Amount (v-mi/d)	Share	Count	Share			
E01084 - CHIGNIK LAGOON		0.000449			0.000063	82	0.000063	77,209	1,923	0.00025593354
CHIGNIK LAGOON, NATIVE VILLAGE OF	18,965	0.000449	20.5	1,125	0.000063	82	0.000063	77,209	1,923	0.00025593354
E01085 - CHIGNIK LAKE		0.000261			0.000041	122	0.000094	48,685	1,213	0.00016137971
CHIGNIK LAKE VILLAGE	11,011	0.000261	13.1	730	0.000041	122	0.000094	48,685	1,213	0.00016137971
E09259 - CHILKAT (KLUKWAN)		0.001972			0.000215	127	0.000098	322,790	8,040	0.00106998416
CHILKAT INDIAN VILLAGE (KLUKWAN)	83,296	0.001972	108.0	3,857	0.000215	127	0.000098	322,790	8,040	0.00106998416
E09186 - CHILKOOT (HAINES)		0.001107			0.000304	392	0.000303	212,686	5,298	0.00070501009
CHILKOOT INDIAN ASSOCIATION (HAINES)	46,745	0.001107	61.2	5,458	0.000304	392	0.000303	212,686	5,298	0.00070501009
E01088 - CHITINA		0.000023			0.000004	65	0.000050	6,844	170	0.00002268658
CHITINA, NATIVE VILLAGE OF	975	0.000023	1.1	66	0.000004	65	0.000050	6,844	170	0.00002268658
E02841 - CHUATHBALUK (RUSSIAN MISSION)		0.000319			0.000102	129	0.000100	63,435	1,580	0.00021027304
CHUATHBALUK (RUSSIAN MISSION, KUSKO)	13,490	0.000319	26.7	1,837	0.000102	129	0.000100	63,435	1,580	0.00021027304
E02092 - CHULONAWICK		0.000000			0.000000	49	0.000038	2,283	57	0.00000756739
CHULONAWIK NATIVE VILLAGE		0.000000			0.000000	49	0.000038	2,283	57	0.00000756739
E03093 - CIRCLE		0.000072			0.000011	88	0.000068	15,930	397	0.00005280407
CIRCLE NATIVE COMMUNITY	3,042	0.000072	4.2	192	0.000011	88	0.000068	15,930	397	0.00005280407
E01096 - CLARKS POINT		0.000054			0.000016	75	0.000058	13,174	328	0.00004366781
CLARKS POINT, VILLAGE OF	2,301	0.000054	3.1	291	0.000016	75	0.000058	13,174	328	0.00004366781
E09108 - CRAIG		0.005516			0.001106	535	0.000413	957,052	23,839	0.00317243393
CRAIG COMMUNITY ASSOCIATION	232,994	0.005516	314.2	19,872	0.001106	535	0.000413	957,052	23,839	0.00317243393
E02109 - CROOKED CREEK		0.003219			0.000437	147	0.000114	532,003	13,252	0.00176348189
CROOKED CREEK, VILLAGE OF	135,990	0.003219	161.4	7,849	0.000437	147	0.000114	532,003	13,252	0.00176348189
E01121 - CURYUNG (DILLINGHAM)		0.000541			0.000334	1,638	0.001265	188,175	4,687	0.00062376337
CURYUNG TRIBAL COUNCIL	22,849	0.000541	38.0	6,007	0.000334	1,638	0.001265	188,175	4,687	0.00062376337
E04117 - DEERING		0.000520			0.000076	144	0.000111	91,990	2,291	0.00030492917
DEERING, NATIVE VILLAGE OF	21,948	0.000520	50.3	1,370	0.000076	144	0.000111	91,990	2,291	0.00030492917



**Indian Reservation Roads Program
RNDF Report
FY 2008 Relative Need Distribution Factors
FY 2007 Inventory**

The report is configured
to show region detail,
to show consortium detail (except for THE_UNCONSORTIUM),
to show tribe detail,
to show reservation detail, and
to suppress ownership detail.

Location	Cost To Construct		Total Length (mi)	VMT		Population		Allocation (\$)	Planning (\$)	RNDF
	Amount (\$1000)	Share		Amount (v-mi/d)	Share	Count	Share			
E03127 - DOT LAKE		0.000150			0.000007	31	0.000024	24,674	615	0.00008178870
DOT LAKE, VILLAGE OF	6,336	0.000150	4.8	120	0.000007	31	0.000024	24,674	615	0.00008178870
E03130 - EAGLE		0.000084			0.000004	33	0.000025	14,537	362	0.00004818872
EAGLE, NATIVE VILLAGE OF	3,538	0.000084	2.9	73	0.000004	33	0.000025	14,537	362	0.00004818872
E02132 - EEK		0.000118			0.000102	311	0.000240	41,544	1,035	0.00013770980
EEK, NATIVE VILLAGE OF	4,981	0.000118	91.0	1,840	0.000102	311	0.000240	41,544	1,035	0.00013770980
E01133 - EGEKIK		0.000852			0.000124	86	0.000066	143,808	3,582	0.00047669358
EGEKIK VILLAGE	35,999	0.000852	44.1	2,233	0.000124	86	0.000066	143,808	3,582	0.00047669358
E01135 - EKLUTNA		0.000277			0.000013	60	0.000046	45,776	1,140	0.00015173748
EKLUTNA NATIVE VILLAGE	11,719	0.000277	7.6	225	0.000013	60	0.000046	45,776	1,140	0.00015173748
E02141 - EMMONAK		0.000253			0.000019	829	0.000640	78,440	1,954	0.00026001298
EMMONAK VILLAGE	10,674	0.000253	10.0	338	0.000019	829	0.000640	78,440	1,954	0.00026001298
E03146 - EVANSVILLE		0.000317			0.000042	26	0.000020	52,924	1,318	0.00017543086
EVANSVILLE VILLAGE (BETTLES FIELD)	13,409	0.000317	16.8	760	0.000042	26	0.000020	52,924	1,318	0.00017543086
E01148 - EYAK (CORDOVA)		0.001979			0.000376	454	0.000351	353,616	8,808	0.00117216690
EYAK (CORDOVA), NATIVE VILLAGE OF	83,583	0.001979	338.0	6,747	0.000376	454	0.000351	353,616	8,808	0.00117216690
E01149 - FALSE PASS		0.000028			0.000002	44	0.000034	6,391	159	0.00002118339
FALSE PASS, NATIVE VILLAGE OF	1,166	0.000028	0.7	35	0.000002	44	0.000034	6,391	159	0.00002118339
E03162 - FORT YUKON		0.000849			0.000076	546	0.000422	160,384	3,995	0.00053164027
FORT YUKON, NATIVE VILLAGE OF	35,862	0.000849	37.5	1,367	0.000076	546	0.000422	160,384	3,995	0.00053164027
E01165 - GAKONA		0.000164			0.000026	19	0.000015	28,019	698	0.00009287829
GAKONA, NATIVE VILLAGE OF	6,938	0.000164	12.0	469	0.000026	19	0.000015	28,019	698	0.00009287829
E03166 - GALENA (LOUDEN VILLAGE)		0.000053			0.000012	471	0.000364	31,066	774	0.00010297852
GALENA VILLAGE (LOUDEN VILLAGE)	2,248	0.000053	8.7	218	0.000012	471	0.000364	31,066	774	0.00010297852
E02170 - GEORGETOWN		0.000709			0.000037	3	0.000002	110,347	2,749	0.00036577969
GEORGETOWN, NATIVE VILLAGE OF	29,935	0.000709	25.0	658	0.000037	3	0.000002	110,347	2,749	0.00036577969



**Indian Reservation Roads Program
 RNDF Report
 FY 2008 Relative Need Distribution Factors
 FY 2007 Inventory**

The report is configured
 to show region detail,
 to show consortium detail (except for THE_UNCONSORTIUM),
 to show tribe detail,
 to show reservation detail, and
 to suppress ownership detail.

Location	Cost To Construct		Total Length (mi)	VMT		Population		Allocation (\$)	Planning (\$)	RNDF
	Amount (\$1000)	Share		Amount (v-mi/d)	Share	Count	Share			
E02325 - GOODNEWS BAY		0.000121			0.000012	248	0.000192	30,894	770	0.00010240661
GOODNEWS BAY, NATIVE VILLAGE OF	5,105	0.000121	5.4	220	0.000012	248	0.000192	30,894	770	0.00010240661
E03672 - GRAYLING		0.000176			0.000018	184	0.000142	36,712	914	0.00012169383
GRAYLING (HOLIKACHUK), ORGANIZED VIL	7,422	0.000176	7.6	325	0.000018	184	0.000142	36,712	914	0.00012169383
E01185 - GULKANA		0.000090			0.000013	84	0.000065	18,603	463	0.00006166658
GULKANA VILLAGE	3,781	0.000090	4.5	236	0.000013	84	0.000065	18,603	463	0.00006166658
E02189 - HAMILTON		0.000000			0.000000	25	0.000019	1,165	29	0.00000386091
HAMILTON, NATIVE VILLAGE OF		0.000000			0.000000	25	0.000019	1,165	29	0.00000386091
E03634 - HEALY LAKE		0.001250			0.000243	29	0.000022	211,913	5,278	0.00070244762
HEALY LAKE VILLAGE	52,815	0.001250	207.4	4,359	0.000243	29	0.000022	211,913	5,278	0.00070244762
E03195 - HOLY CROSS		0.001271			0.000210	227	0.000175	221,293	5,512	0.00073354346
HOLY CROSS VILLAGE	53,687	0.001271	67.7	3,772	0.000210	227	0.000175	221,293	5,512	0.00073354346
E02199 - HOOPER BAY		0.000000			0.000000	1,118	0.000863	52,088	1,297	0.00017265996
HOOPER BAY, NATIVE VILLAGE OF	0	0.000000	3.9	0	0.000000	1,118	0.000863	52,088	1,297	0.00017265996
E03205 - HUGHES		0.000357			0.000041	64	0.000049	60,527	1,508	0.00020063433
HUGHES VILLAGE	15,067	0.000357	15.7	743	0.000041	64	0.000049	60,527	1,508	0.00020063433
E03210 - HUSLIA		0.000635			0.000100	289	0.000223	118,326	2,947	0.00039222795
HUSLIA VILLAGE	26,836	0.000635	36.0	1,793	0.000100	289	0.000223	118,326	2,947	0.00039222795
E09211 - HYDABURG		0.012322			0.001011	366	0.000283	1,967,274	49,003	0.00652111864
HYDABURG COOPERATIVE ASSOCIATION	520,514	0.012322	344.3	18,164	0.001011	366	0.000283	1,967,274	49,003	0.00652111864
E01214 - IGIUGIG		0.000802			0.000123	42	0.000032	133,999	3,338	0.00044418052
IGIUGIG VILLAGE	33,860	0.000802	59.1	2,209	0.000123	42	0.000032	133,999	3,338	0.00044418052
E01216 - ILIAMNA		0.000942			0.000265	57	0.000044	168,729	4,203	0.00055930296
ILIAMNA, VILLAGE OF	39,781	0.000942	72.3	4,767	0.000265	57	0.000044	168,729	4,203	0.00055930296
E03842 - INUPIAT (ARCTIC SLOPE)		0.000000			0.000000		0.000000			0.00000000000
INUPIAT COMMUNITY OF THE ARTIC SLOPE		0.000000			0.000000		0.000000			0.00000000000



**Indian Reservation Roads Program
RNDF Report
FY 2008 Relative Need Distribution Factors
FY 2007 Inventory**

The report is configured
to show region detail,
to show consortium detail (except for THE_UNCONSORTIUM),
to show tribe detail,
to show reservation detail, and
to suppress ownership detail.

Location	Cost To Construct		Total Length (mi)	VMT		Population		Allocation (\$)	Planning (\$)	RNDF
	Amount (\$1000)	Share		Amount (v-mi/d)	Share	Count	Share			
E02418 - IQURMUIT (RUSSIAN MISSION)		0.000744			0.000096	320	0.000247	135,818	3,383	0.00045020871
IQURMUIT TRADITIONAL COUNCIL (RUSSIA)	31,416	0.000744	34.8	1,732	0.000096	320	0.000247	135,818	3,383	0.00045020871
E01222 - IVANOFF BAY		0.000017			0.000002	20	0.000015	3,667	91	0.00001215380
IVANOFF BAY VILLAGE	709	0.000017	0.8	40	0.000002	20	0.000015	3,667	91	0.00001215380
E01586 - KAGUYAK		0.000000			0.000000	3	0.000002	140	3	0.00000046331
KAGUYAK VILLAGE		0.000000			0.000000	3	0.000002	140	3	0.00000046331
E09229 - KAKE		0.004543			0.000915	701	0.000541	800,716	19,945	0.00265421453
KAKE, ORGANIZED VILLAGE OF	191,904	0.004543	320.1	16,430	0.000915	701	0.000541	800,716	19,945	0.00265421453
E03230 - KAKTOVIK (BARTER ISLAND)		0.000405			0.000194	273	0.000211	91,260	2,273	0.00030250764
KAKTOVIK VILLAGE (AKA BARTER ISLAND)	17,088	0.000405	118.3	3,478	0.000194	273	0.000211	91,260	2,273	0.00030250764
E02232 - KALSKAG		0.000000			0.000000	239	0.000185	11,135	277	0.00003691031
KALSKAG, VILLAGE OF		0.000000			0.000000	239	0.000185	11,135	277	0.00003691031
E03233 - KALTAG		0.000231			0.000058	207	0.000160	49,670	1,237	0.00016464649
KALTAG, VILLAGE OF	9,737	0.000231	16.1	1,043	0.000058	207	0.000160	49,670	1,237	0.00016464649
E01623 - KANATAK		0.000000			0.000000	57	0.000044	2,656	66	0.00000880288
KANATAK, NATIVE VILLAGE OF		0.000000			0.000000	57	0.000044	2,656	66	0.00000880288
E01237 - KARLUK		0.000836			0.000059	29	0.000022	132,809	3,308	0.00044023517
KARLUK, NATIVE VILLAGE OF	35,318	0.000836	21.2	1,060	0.000059	29	0.000022	132,809	3,308	0.00044023517
E09238 - KASAAN		0.009134			0.001680	20	0.000015	1,530,824	38,131	0.00507437359
KASAAN, ORGANIZED VILLAGE OF	385,846	0.009134	592.5	30,182	0.001680	20	0.000015	1,530,824	38,131	0.00507437359
E02241 - KASIGLUK		0.000001			0.000002	603	0.000466	28,436	708	0.00009425914
KASIGLUK TRADITIONAL ELDERS COUNCIL	45	0.000001	1.8	36	0.000002	603	0.000466	28,436	708	0.00009425914
E01246 - KENAITZE INDIAN TRIBE		0.000037			0.000043	2,400	0.001853	121,356	3,023	0.00040227151
KENAITZE INDIAN TRIBE	1,583	0.000037	5.5	771	0.000043	2,400	0.001853	121,356	3,023	0.00040227151
E09248 - KETCHIKAN		0.003029			0.001244	2,589	0.001999	690,083	17,189	0.00228748597
KETCHIKAN INDIAN CORPORATION	127,947	0.003029	203.8	22,342	0.001244	2,589	0.001999	690,083	17,189	0.00228748597



**Indian Reservation Roads Program
 RNDF Report
 FY 2008 Relative Need Distribution Factors
 FY 2007 Inventory**

The report is configured
 to show region detail,
 to show consortium detail (except for THE_UNCONSORTIUM),
 to show tribe detail,
 to show reservation detail, and
 to suppress ownership detail.

Location	Cost To Construct		Total Length (mi)	VMT		Population		Allocation (\$)	Planning (\$)	RNDF
	Amount (\$1000)	Share		Amount (v-mi/d)	Share	Count	Share			
E04249 - KIANA KIANA, NATIVE VILLAGE OF	10,603	0.000251	10.7	428	0.000024	405	0.000313	58,884	1,467	0.00019518904
E01254 - KING SALMON TRIBE KING SALMON TRIBE	2,651	0.000063	3.4	85	0.000005	53	0.000041	12,366	308	0.00004098928
E02255 - KIPNUK KIPNUK, NATIVE VILLAGE OF	1,334	0.000032	1.4	32	0.000002	725	0.000560	38,701	964	0.00012828738
E04256 - KIVALINA KIVALINA, NATIVE VILLAGE OF	35,564	0.000842	16.5	825	0.000046	409	0.000316	150,209	3,742	0.00049791272
E09257 - KLAWOCK KLAWOCK COOPERATIVE ASSOCIATION	320,228	0.007581	495.7	24,807	0.001381	531	0.000410	1,293,233	32,213	0.00428680697
E01102 - KLUTI KAAH (COPPER CENTER) KLUTI-KAAH (COPPER CENTER), NATIVE VI	100	0.000002	4.0	80	0.000004	218	0.000168	10,917	272	0.00003618705
E01260 - KNIK TRIBE KNIK TRIBE	1,919	0.000045	1.9	160	0.000009	1,674	0.001293	85,649	2,133	0.00028390888
E04261 - KOBUK KOBUK, NATIVE VILLAGE OF	29,523	0.000699	95.1	3,111	0.000173	115	0.000089	126,457	3,150	0.00041917804
E01264 - KOKHANOK KOKHANOK VILLAGE	12,640	0.000299	73.1	1,800	0.000100	152	0.000117	61,284	1,527	0.00020314434
E02267 - KONGIGANAK KONGIGANAK, NATIVE VILLAGE OF	18,240	0.000432	46.8	1,210	0.000067	401	0.000310	89,913	2,240	0.00029804473
E02268 - KOTLIK KOTLIK, VILLAGE OF	4,133	0.000098	3.0	73	0.000004	654	0.000505	45,595	1,136	0.00015113819
E04269 - KOTZEBUE KOTZEBUE, NATIVE VILLAGE OF	60,354	0.001429	116.8	9,113	0.000507	2,658	0.002052	385,269	9,597	0.00127708804
E03271 - KOYUKUK KOYUKUK NATIVE VILLAGE	2,572	0.000061	2.9	145	0.000008	95	0.000073	14,339	357	0.00004753236



**Indian Reservation Roads Program
RNDF Report
FY 2008 Relative Need Distribution Factors
FY 2007 Inventory**

The report is configured
to show region detail,
to show consortium detail (except for THE_UNCONSORTIUM),
to show tribe detail,
to show reservation detail, and
to suppress ownership detail.

Location	Cost To Construct		Total Length (mi)	VMT		Population		Allocation (\$)	Planning (\$)	RNDF
	Amount (\$1000)	Share		Amount (v-mi/d)	Share	Count	Share			
E02275 - KWETHLUK		0.000124			0.000028	777	0.000600	57,400	1,430	0.00019026850
KWETHLUK, ORGANIZED VILLAGE OF	5,235	0.000124	7.6	497	0.000028	777	0.000600	57,400	1,430	0.00019026850
E02276 - KWIGILLINGOK		0.000000			0.000000	380	0.000293	17,704	441	0.00005868585
KWIGILLINGOK, NATIVE VILLAGE OF		0.000000			0.000000	380	0.000293	17,704	441	0.00005868585
E02407 - KWINHAGAK (QUINHAGAK)		0.000169			0.000024	620	0.000479	56,544	1,408	0.00018743338
KWINHAGAK (QUINHAGAK), NATIVE VILLAG	7,128	0.000169	128.2	438	0.000024	620	0.000479	56,544	1,408	0.00018743338
E01279 - LARSEN BAY		0.000004			0.000001	101	0.000078	5,454	136	0.00001807991
LARSEN BAY, NATIVE VILLAGE OF	189	0.000004	0.3	15	0.000001	101	0.000078	5,454	136	0.00001807991
E01531 - LESNOI (WOODY ISLAND)		0.000000			0.000000	57	0.000044	2,656	66	0.00000880288
LESNOI VILLAGE (WOODY ISLAND)		0.000000			0.000000	57	0.000044	2,656	66	0.00000880288
E01283 - LEVELOCK		0.001860			0.000257	112	0.000086	309,008	7,697	0.00102430021
LEVELOCK VILLAGE	78,573	0.001860	91.2	4,608	0.000257	112	0.000086	309,008	7,697	0.00102430021
E02288 - LIME VILLAGE		0.000183			0.000018	37	0.000029	30,955	771	0.00010260955
LIME VILLAGE	7,738	0.000183	7.7	318	0.000018	37	0.000029	30,955	771	0.00010260955
E02291 - LOWER KALSKAG		0.000016			0.000003	293	0.000226	16,409	409	0.00005439347
LOWER KALSKAG, VILLAGE OF	691	0.000016	4.6	58	0.000003	293	0.000226	16,409	409	0.00005439347
E03294 - MANLEY HOT SPRINGS		0.000360			0.000026	18	0.000014	57,513	1,433	0.00019064481
MANLEY HOT SPRINGS VILLAGE	15,202	0.000360	190.4	474	0.000026	18	0.000014	57,513	1,433	0.00019064481
E01295 - MANOKOTAK		0.000353			0.000047	412	0.000318	76,624	1,909	0.00025399440
MANOKOTAK VILLAGE	14,897	0.000353	16.8	840	0.000047	412	0.000318	76,624	1,909	0.00025399440
E02297 - MARSHALL (FORTUNA LEDGE)		0.000821			0.000108	393	0.000303	151,976	3,786	0.00050377130
MARSHALL (FORTUNA LEDGE), NATIVE VIL	34,698	0.000821	39.0	1,938	0.000108	393	0.000303	151,976	3,786	0.00050377130
E03303 - MCGRATH		0.000967			0.000137	227	0.000175	168,887	4,207	0.00055982539
MCGRATH NATIVE VILLAGE	40,866	0.000967	50.4	2,458	0.000137	227	0.000175	168,887	4,207	0.00055982539
E02307 - MEKORYUK		0.000245			0.000037	233	0.000180	51,131	1,274	0.00016948825
MEKORYUK, NATIVE VILLAGE OF	10,347	0.000245	13.2	660	0.000037	233	0.000180	51,131	1,274	0.00016948825



Indian Reservation Roads Program
RNDF Report
FY 2008 Relative Need Distribution Factors
FY 2007 Inventory

The report is configured
to show region detail,
to show consortium detail (except for THE_UNCONSORTIUM),
to show tribe detail,
to show reservation detail, and
to suppress ownership detail.

Location	Cost To Construct		Total Length (mi)	VMT		Population		Allocation (\$)	Planning (\$)	RNDF
	Amount (\$1000)	Share		Amount (v-mi/d)	Share	Count	Share			
E01309 - MENTASTA		0.000020			0.000001	109	0.000084	8,225	205	0.00002726338
MENTASTA TRADITIONAL COUNCIL	858	0.000020	7.2	16	0.000001	109	0.000084	8,225	205	0.00002726338
E03314 - MINTO		0.000083			0.000013	246	0.000190	25,221	628	0.00008360186
MINTO, NATIVE VILLAGE OF	3,525	0.000083	5.3	233	0.000013	246	0.000190	25,221	628	0.00008360186
E01330 - NAKNEK		0.003259			0.000583	333	0.000257	559,874	13,946	0.00185587060
NAKNEK NATIVE VILLAGE	137,675	0.003259	159.7	10,467	0.000583	333	0.000257	559,874	13,946	0.00185587060
E01142 - NANWALEK (ENGLISH BAY)		0.001544			0.000160	179	0.000138	255,676	6,369	0.00084751415
NANWALEK (ENGLISH BAY), NATIVE VILLAGE OF	65,204	0.001544	58.3	2,878	0.000160	179	0.000138	255,676	6,369	0.00084751415
E02332 - NAPAIMUTE		0.000000			0.000000	75	0.000058	3,494	87	0.00001158273
NAPAIMUTE, NATIVE VILLAGE OF		0.000000			0.000000	75	0.000058	3,494	87	0.00001158273
E02333 - NAPAKIAK		0.000230			0.000072	392	0.000303	59,384	1,479	0.00019684755
NAPAKIAK, NATIVE VILLAGE OF	9,697	0.000230	23.5	1,289	0.000072	392	0.000303	59,384	1,479	0.00019684755
E02334 - NAPASKIAK		0.000245			0.000010	440	0.000340	58,371	1,454	0.00019348894
NAPASKIAK, NATIVE VILLAGE OF	10,362	0.000245	5.7	173	0.000010	440	0.000340	58,371	1,454	0.00019348894
E01336 - NELSON LAGOON		0.000189			0.000029	72	0.000056	34,439	858	0.00011415742
NELSON LAGOON, NATIVE VILLAGE OF	7,981	0.000189	11.8	513	0.000029	72	0.000056	34,439	858	0.00011415742
E03337 - NENANA		0.000239			0.000028	197	0.000152	47,706	1,188	0.00015813558
NENANA NATIVE ASSOCIATION	10,084	0.000239	14.1	500	0.000028	197	0.000152	47,706	1,188	0.00015813558
E01266 - NEW KOLIGANEK (KOLIGANEK)		0.000186			0.000039	173	0.000134	39,642	987	0.00013140640
NEW KOLIGANEK VILLAGE COUNCIL	7,860	0.000186	10.8	698	0.000039	173	0.000134	39,642	987	0.00013140640
E01339 - NEW STUYAHOK		0.000099			0.000022	493	0.000381	39,952	995	0.00013243180
NEW STUYAHOK VILLAGE	4,199	0.000099	6.8	395	0.000022	493	0.000381	39,952	995	0.00013243180
E01340 - NEWHALEN		0.005067			0.000759	140	0.000108	839,557	20,912	0.00278296315
NEWHALEN VILLAGE	214,038	0.005067	266.8	13,640	0.000759	140	0.000108	839,557	20,912	0.00278296315
E02341 - NEWTOK		0.002004			0.000351	357	0.000276	350,729	8,736	0.00116259642
NEWTOK VILLAGE	84,661	0.002004	127.6	6,308	0.000351	357	0.000276	350,729	8,736	0.00116259642



Indian Reservation Roads Program
RNDF Report
FY 2008 Relative Need Distribution Factors
FY 2007 Inventory

The report is configured
to show region detail,
to show consortium detail (except for THE_UNCONSORTIUM),
to show tribe detail,
to show reservation detail, and
to suppress ownership detail.

Location	Cost To Construct		Total Length (mi)	VMT		Population		Allocation (\$)	Planning (\$)	RNDF
	Amount (\$1000)	Share		Amount (v-mi/d)	Share	Count	Share			
E02343 - NIGHTMUTE		0.000611			0.000076	226	0.000175	109,521	2,728	0.00036303971
NIGHTMUTE, NATIVE VILLAGE OF	25,794	0.000611	28.8	1,367	0.000076	226	0.000175	109,521	2,728	0.00036303971
E03345 - NIKOLAI		0.000726			0.000073	84	0.000065	119,981	2,989	0.00039771450
NIKOLAI VILLAGE	30,646	0.000726	31.1	1,317	0.000073	84	0.000065	119,981	2,989	0.00039771450
E01346 - NIKOLSKI		0.000032			0.000002	28	0.000022	6,265	156	0.00002076786
NIKOLSKI, NATIVE VILLAGE OF	1,333	0.000032	0.8	40	0.000002	28	0.000022	6,265	156	0.00002076786
E01348 - NINILCHIK		0.000602			0.000080	945	0.000730	142,136	3,540	0.00047115203
NINILCHIK VILLAGE	25,450	0.000602	28.7	1,435	0.000080	945	0.000730	142,136	3,540	0.00047115203
E04350 - NOATAK		0.000320			0.000122	462	0.000357	80,870	2,014	0.00026806623
NOATAK, NATIVE VILLAGE OF	13,536	0.000320	25.3	2,185	0.000122	462	0.000357	80,870	2,014	0.00026806623
E01353 - NONDALTON		0.000067			0.000003	191	0.000147	19,296	481	0.00006396376
NONDALTON VILLAGE	2,831	0.000067	2.2	58	0.000003	191	0.000147	19,296	481	0.00006396376
E03358 - NORTHWAY		0.000063			0.000003	358	0.000276	26,472	659	0.00008774829
NORTHWAY VILLAGE	2,654	0.000063	2.2	63	0.000003	358	0.000276	26,472	659	0.00008774829
E03354 - NUIQSUT (NOOIKSUT)		0.001528			0.000469	429	0.000331	292,943	7,297	0.00097104894
NUIQSUT (NOOIKSUT), NATIVE VILLAGE OF	64,556	0.001528	265.1	8,422	0.000469	429	0.000331	292,943	7,297	0.00097104894
E03359 - NULATO		0.000496			0.000066	327	0.000253	95,994	2,391	0.00031820142
NULATO VILLAGE	20,944	0.000496	23.7	1,185	0.000066	327	0.000253	95,994	2,391	0.00031820142
E02490 - NUNAKAUYARMIUT (TOKSOOK BAY)		0.000065			0.000006	596	0.000460	38,172	951	0.00012653234
NUNAKAUYARMIUT TRIBE (TOKSOOK BAY)	2,762	0.000065	2.8	108	0.000006	596	0.000460	38,172	951	0.00012653234
E02436 - NUNAM IQUA (SHELDON'S POINT)		0.000000			0.000000	177	0.000137	8,246	205	0.00002733525
NUNAM IQUA (SHELDON'S POINT), NATIVE		0.000000			0.000000	177	0.000137	8,246	205	0.00002733525
E02361 - NUNAPITCHUK		0.000002			0.000001	513	0.000396	24,227	603	0.00008030661
NUNAPITCHUK, NATIVE VILLAGE OF	67	0.000002	0.3	17	0.000001	513	0.000396	24,227	603	0.00008030661
E02366 - OHOGAMIUT		0.000000			0.000000	81	0.000063	3,774	94	0.00001250935
OHOGAMIUT, VILLAGE OF		0.000000			0.000000	81	0.000063	3,774	94	0.00001250935



Indian Reservation Roads Program
RNDF Report
FY 2008 Relative Need Distribution Factors
FY 2007 Inventory

The report is configured
to show region detail,
to show consortium detail (except for THE_UNCONSORTIUM),
to show tribe detail,
to show reservation detail, and
to suppress ownership detail.

Location	Cost To Construct		Total Length (mi)	VMT		Population		Allocation (\$)	Planning (\$)	RNDF
	Amount (\$1000)	Share		Amount (v-mi/d)	Share	Count	Share			
E01367 - OLD HARBOR		0.000016			0.000001	225	0.000174	12,925	322	0.00004284485
OLD HARBOR, VILLAGE OF	663	0.000016	0.4	15	0.000001	225	0.000174	12,925	322	0.00004284485
E02043 - ORUTSARAMUIT (BETHEL)		0.000046			0.000016	3,236	0.002499	159,196	3,965	0.00052770406
ORUTSARAMUIT NATIVE VILLAGE (BETHI)	1,949	0.000046	1.7	292	0.000016	3,236	0.002499	159,196	3,965	0.00052770406
E02369 - OSCARVILLE		0.000000			0.000000	70	0.000054	3,261	81	0.00001081055
OSCARVILLE TRADITIONAL VILLAGE		0.000000			0.000000	70	0.000054	3,261	81	0.00001081055
E01370 - OUZINKIE		0.000438			0.000033	218	0.000168	79,248	1,974	0.00026269093
OUZINKIE, NATIVE VILLAGE OF	18,507	0.000438	12.4	597	0.000033	218	0.000168	79,248	1,974	0.00026269093
E02371 - PAIMIUT		0.000000			0.000000	66	0.000051	3,075	77	0.00001019281
PAIMIUT, NATIVE VILLAGE OF		0.000000			0.000000	66	0.000051	3,075	77	0.00001019281
E01324 - PAULOFF HARBOR		0.000312			0.000047	26	0.000020	52,471	1,307	0.00017393024
PAULOFF HARBOR VILLAGE	13,170	0.000312	16.8	840	0.000047	26	0.000020	52,471	1,307	0.00017393024
E01376 - PEDRO BAY		0.000358			0.000083	31	0.000024	62,904	1,567	0.00020851472
PEDRO BAY VILLAGE	15,112	0.000358	62.1	1,488	0.000083	31	0.000024	62,904	1,567	0.00020851472
E01378 - PERRYVILLE		0.000251			0.000056	101	0.000078	47,588	1,185	0.00015774372
PERRYVILLE, NATIVE VILLAGE OF	10,584	0.000251	47.1	1,010	0.000056	101	0.000078	47,588	1,185	0.00015774372
E09380 - PETERSBURG		0.004667			0.003254	502	0.000388	1,021,890	25,454	0.00338736177
PETERSBURG INDIAN ASSOCIATION	197,160	0.004667	497.0	58,439	0.003254	502	0.000388	1,021,890	25,454	0.00338736177
E02384 - PILOT STATION		0.000036			0.000005	618	0.000477	34,604	862	0.00011470502
PILOT STATION TRADITIONAL VILLAGE	1,507	0.000036	1.7	85	0.000005	618	0.000477	34,604	862	0.00011470502
E02385 - PITKAS POINT		0.000009			0.000002	135	0.000104	7,889	197	0.00002615119
PITKA'S POINT, NATIVE VILLAGE OF	400	0.000009	2.2	34	0.000002	135	0.000104	7,889	197	0.00002615119
E02388 - PLATINUM		0.000000			0.000000	44	0.000034	2,050	51	0.00000679520
PLATINUM TRADITIONAL VILLAGE		0.000000			0.000000	44	0.000034	2,050	51	0.00000679520
E03389 - POINT HOPE		0.001817			0.000099	762	0.000588	318,476	7,933	0.00105568279
POINT HOPE, NATIVE VILLAGE OF	76,733	0.001817	35.6	1,780	0.000099	762	0.000588	318,476	7,933	0.00105568279



Indian Reservation Roads Program
RNDF Report
FY 2008 Relative Need Distribution Factors
FY 2007 Inventory

The report is configured
 to show region detail,
 to show consortium detail (except for THE_UNCONSORTIUM),
 to show tribe detail,
 to show reservation detail, and
 to suppress ownership detail.

Location	Cost To Construct		Total Length (mi)	VMT		Population		Allocation (\$)	Planning (\$)	RNDF
	Amount (\$1000)	Share		Amount (v-mi/d)	Share	Count	Share			
E03390 - POINT LAY		0.000200			0.000166	242	0.000187	56,429	1,406	0.00018705044
POINT LAY, NATIVE VILLAGE OF	8,436	0.000200	136.9	2,983	0.000166	242	0.000187	56,429	1,406	0.00018705044
E01396 - PORT GRAHAM		0.000284			0.000022	164	0.000127	52,431	1,306	0.00017379915
PORT GRAHAM, NATIVE VILLAGE OF	11,986	0.000284	7.2	395	0.000022	164	0.000127	52,431	1,306	0.00017379915
E01397 - PORT HEIDEN		0.000878			0.000042	89	0.000069	140,422	3,498	0.00046547115
PORT HEIDEN, NATIVE VILLAGE OF	37,091	0.000878	30.4	760	0.000042	89	0.000069	140,422	3,498	0.00046547115
E01398 - PORT LIONS		0.000606			0.000037	181	0.000140	103,077	2,568	0.00034168102
PORT LIONS, NATIVE VILLAGE OF	25,578	0.000606	19.4	657	0.000037	181	0.000140	103,077	2,568	0.00034168102
E01424 - QAGAN TAYAGUNGIN (SAND POINT)		0.000386			0.000033	444	0.000343	81,900	2,040	0.00027148081
QAGAN TOYAGUNGIN TRIBE OF SAND POI	16,310	0.000386	13.5	590	0.000033	444	0.000343	81,900	2,040	0.00027148081
E01510 - QAWALANGIN (UNALASKA)		0.000468			0.000063	411	0.000317	95,457	2,378	0.00031642016
QAWALANGIN TRIBE OF UNALASKA	19,779	0.000468	29.8	1,127	0.000063	411	0.000317	95,457	2,378	0.00031642016
E03410 - RAMPART		0.000788			0.000043	42	0.000032	124,710	3,106	0.00041338722
RAMPART VILLAGE	33,274	0.000788	16.5	781	0.000043	42	0.000032	124,710	3,106	0.00041338722
E02411 - RED DEVIL		0.000108			0.000011	29	0.000022	18,642	464	0.00006179359
RED DEVIL, VILLAGE OF	4,588	0.000108	4.4	194	0.000011	29	0.000022	18,642	464	0.00006179359
E03416 - RUBY		0.000254			0.000012	168	0.000130	47,275	1,178	0.00015670820
RUBY, NATIVE VILLAGE OF	10,737	0.000254	8.8	220	0.000012	168	0.000130	47,275	1,178	0.00015670820
E01455 - SAINT GEORGE		0.000710			0.000118	145	0.000112	124,454	3,100	0.00041254153
SAINT GEORGE ISLAND	29,972	0.000710	40.2	2,118	0.000118	145	0.000112	124,454	3,100	0.00041254153
E01458 - SAINT PAUL		0.000704			0.000101	593	0.000458	142,996	3,562	0.00047400315
SAINT PAUL ISLAND	29,758	0.000704	39.6	1,807	0.000101	593	0.000458	142,996	3,562	0.00047400315
E01419 - SALAMATOFF		0.000697			0.000103	231	0.000178	125,296	3,121	0.00041532953
SALAMATOFF, VILLAGE OF	29,457	0.000697	37.1	1,855	0.000103	231	0.000178	125,296	3,121	0.00041532953
E04425 - SAVOONGA		0.005846			0.000826	680	0.000525	988,239	24,616	0.00327581465
SAVOONGA, NATIVE VILLAGE OF	246,951	0.005846	295.2	14,830	0.000826	680	0.000525	988,239	24,616	0.00327581465



Indian Reservation Roads Program
RNDF Report
FY 2008 Relative Need Distribution Factors
FY 2007 Inventory

The report is configured
to show region detail,
to show consortium detail (except for THE_UNCONSORTIUM),
to show tribe detail,
to show reservation detail, and
to suppress ownership detail.

Location	Cost To Construct		Total Length (mi)	VMT		Population		Allocation (\$)	Planning (\$)	RNDF
	Amount (\$1000)	Share		Amount (v-mi/d)	Share	Count	Share			
E02428 - SCAMMON BAY		0.000256			0.000018	522	0.000403	64,625	1,610	0.00021422042
SCAMMON BAY, NATIVE VILLAGE OF	10,829	0.000256	6.5	325	0.000018	522	0.000403	64,625	1,610	0.00021422042
E04429 - SELAWIK		0.000367			0.000072	827	0.000639	100,350	2,500	0.00033263964
SELAWIK, NATIVE VILLAGE OF	15,486	0.000367	20.8	1,294	0.000072	827	0.000639	100,350	2,500	0.00033263964
E01431 - SELDOVIA		0.000659			0.000113	135	0.000104	115,893	2,887	0.00038416361
SELDOVIA VILLAGE TRIBE	27,841	0.000659	24.4	2,022	0.000113	135	0.000104	115,893	2,887	0.00038416361
E03434 - SHAGELUK		0.000091			0.000004	129	0.000100	20,045	499	0.00006644384
SHAGELUK NATIVE VILLAGE	3,828	0.000091	2.9	73	0.000004	129	0.000100	20,045	499	0.00006644384
E09442 - SITKA TRIBE		0.000261			0.000049	3,438	0.002655	204,018	5,082	0.00067627855
SITKA TRIBE OF ALASKA	11,034	0.000261	38.3	881	0.000049	3,438	0.002655	204,018	5,082	0.00067627855
E09443 - SKAGWAY		0.000081			0.000025	52	0.000040	16,890	421	0.00005598554
SKAGWAY VILLAGE	3,430	0.000081	26.4	440	0.000025	52	0.000040	16,890	421	0.00005598554
E02446 - SLEETMUTE		0.000031			0.000004	102	0.000079	9,878	246	0.00003274252
SLEETMUTE, VILLAGE OF	1,323	0.000031	2.0	80	0.000004	102	0.000079	9,878	246	0.00003274252
E01450 - SOUTH NAKNEK		0.000452			0.000076	120	0.000093	80,671	2,009	0.00026740702
SOUTH NAKNEK VILLAGE	19,110	0.000452	25.4	1,358	0.000076	120	0.000093	80,671	2,009	0.00026740702
E03463 - STEVENS		0.001481			0.000220	86	0.000066	247,365	6,162	0.00081996440
STEVENS, NATIVE VILLAGE OF	62,570	0.001481	79.9	3,955	0.000220	86	0.000066	247,365	6,162	0.00081996440
E02464 - STONY RIVER		0.000367			0.000040	60	0.000046	61,794	1,539	0.00020483468
STONY RIVER, VILLAGE OF	15,510	0.000367	16.5	718	0.000040	60	0.000046	61,794	1,539	0.00020483468
E01804 - SUN'AQ TRIBE (KODIAK)		0.000000			0.000000		0.000000			0.00000000000
E01850 - SUN'AQ TRIBE (KODIAK) (POP)		0.000052			0.000232	867	0.000669	69,193	1,724	0.00022936242
SUN'AQ TRIBE OF KODIAK	2,179	0.000052	38.5	4,172	0.000232	867	0.000669	69,193	1,724	0.00022936242
E03472 - TAKOTNA		0.000057			0.000010	22	0.000017	10,567	263	0.00003502813
TAKOTNA VILLAGE	2,407	0.000057	25.5	188	0.000010	22	0.000017	10,567	263	0.00003502813
E03474 - TANACROSS		0.000050			0.000009	138	0.000107	14,738	367	0.00004885191
TANACROSS, NATIVE VILLAGE OF	2,110	0.000050	5.1	153	0.000009	138	0.000107	14,738	367	0.00004885191



**Indian Reservation Roads Program
RNDF Report
FY 2008 Relative Need Distribution Factors
FY 2007 Inventory**

The report is configured
to show region detail,
to show consortium detail (except for THE_UNCONSORTIUM),
to show tribe detail,
to show reservation detail, and
to suppress ownership detail.

Location	Cost To Construct		Total Length (mi)	VMT		Population		Allocation (\$)	Planning (\$)	RNDF
	Amount (\$1000)	Share		Amount (v-mi/d)	Share	Count	Share			
E03475 - TANANA		0.000400			0.000060	260	0.000201	77,775	1,937	0.00025781004
TANANA, NATIVE VILLAGE OF	16,878	0.000400	21.4	1,070	0.000060	260	0.000201	77,775	1,937	0.00025781004
E01477 - TATITLEK		0.000148			0.000013	100	0.000077	28,244	704	0.00009362161
TATITLEK, NATIVE VILLAGE OF	6,266	0.000148	4.2	240	0.000013	100	0.000077	28,244	704	0.00009362161
E01478 - TAZLINA		0.000168			0.000010	96	0.000074	30,827	768	0.00010218547
TAZLINA, NATIVE VILLAGE OF	7,116	0.000168	6.0	188	0.000010	96	0.000074	30,827	768	0.00010218547
E03479 - TELIDA		0.000017			0.000002	3	0.000002	2,874	72	0.00000952838
TELIDA VILLAGE	709	0.000017	0.8	40	0.000002	3	0.000002	2,874	72	0.00000952838
E03483 - TETLIN		0.000502			0.000067	126	0.000097	87,585	2,182	0.00029032823
TETLIN VILLAGE	21,193	0.000502	23.9	1,198	0.000067	126	0.000097	87,585	2,182	0.00029032823
E01487 - TOGIAK		0.000764			0.000276	817	0.000631	178,215	4,439	0.00059074616
TOGIAK, TRADITIONAL VILLAGE OF	32,255	0.000764	56.6	4,956	0.000276	817	0.000631	178,215	4,439	0.00059074616
E02497 - TULUKSAK		0.000098			0.000003	463	0.000358	36,601	912	0.00012132583
TULUKSAK NATIVE COMMUNITY	4,121	0.000098	2.5	63	0.000003	463	0.000358	36,601	912	0.00012132583
E02499 - TUNTUTULIAK		0.000096			0.000003	420	0.000324	34,318	855	0.00011375644
TUNTUTULIAK, NATIVE VILLAGE OF	4,046	0.000096	2.4	60	0.000003	420	0.000324	34,318	855	0.00011375644
E02500 - TUNUNAK		0.000076			0.000009	362	0.000280	29,151	726	0.00009662920
TUNUNAK, NATIVE VILLAGE OF	3,215	0.000076	32.4	160	0.000009	362	0.000280	29,151	726	0.00009662920
E01505 - TYONEK		0.000621			0.000115	200	0.000154	113,371	2,824	0.00037580105
TYONEK, NATIVE VILLAGE OF	26,222	0.000621	32.4	2,068	0.000115	200	0.000154	113,371	2,824	0.00037580105
E01506 - UGASHIK		0.000592			0.000298	9	0.000007	116,586	2,904	0.00038645806
UGASHIK VILLAGE	24,989	0.000592	95.1	5,345	0.000298	9	0.000007	116,586	2,904	0.00038645806
E02508 - UMKUMIUTE		0.000000			0.000000	14	0.000011	652	16	0.00000216211
UMKUMIUTE NATIVE VILLAGE		0.000000			0.000000	14	0.000011	652	16	0.00000216211
E01511 - UNGA		0.000564			0.000068	45	0.000035	93,350	2,325	0.00030943788
UNGA, NATIVE VILLAGE OF	23,833	0.000564	24.4	1,220	0.000068	45	0.000035	93,350	2,325	0.00030943788



**Indian Reservation Roads Program
RNDF Report
FY 2008 Relative Need Distribution Factors
FY 2007 Inventory**

The report is configured
to show region detail,
to show consortium detail (except for THE_UNCONSORTIUM),
to show tribe detail,
to show reservation detail, and
to suppress ownership detail.

Location	Cost To Construct		Total Length (mi)	VMT		Population		Allocation (\$)	Planning (\$)	RNDF
	Amount (\$1000)	Share		Amount (v-mi/d)	Share	Count	Share			
E03518 - VENETIE		0.003395			0.000530	336	0.000259	575,732	14,341	0.00190843504
VENETIE TRIBAL GOVERNMENT, NATIVE V	143,419	0.003395	190.3	9,515	0.000530	336	0.000259	575,732	14,341	0.00190843504
E03519 - WAINWRIGHT		0.000329			0.000405	564	0.000436	112,541	2,803	0.00037305132
WAINWRIGHT, VILLAGE OF	13,897	0.000329	356.8	7,271	0.000405	564	0.000436	112,541	2,803	0.00037305132
E09533 - YAKUTAT TLINGIT TRIBE		0.001160			0.000187	375	0.000290	209,324	5,214	0.00069386660
YAKUTAT TLINGIT TRIBE	48,992	0.001160	87.4	3,355	0.000187	375	0.000290	209,324	5,214	0.00069386660
E02019 - YUPIIT (ANDREAFSKI)		0.000247			0.000292	132	0.000102	69,839	1,740	0.00023150131
YUPIIT OF ANDREAFSKY	10,427	0.000247	251.1	5,250	0.000292	132	0.000102	69,839	1,740	0.00023150131
Region- 226 Tribes 227 Reserv	8,895,280	0.210583	14,201.2	729,213	0.040600	85,805	0.066257	39,436,073	982,308	0.13072267390
F - Midwest										
F55430 - BAD RIVER		0.003258			0.000651	2,212	0.001708	653,412	16,276	0.00216593004
BAD RIVER BAND OF THE LAKE SUPERIOR	137,633	0.003258	311.3	11,686	0.000651	2,212	0.001708	653,412	16,276	0.00216593004
F60470 - BAY MILLS		0.000829			0.000206	1,031	0.000796	191,754	4,776	0.00063562712
BAY MILLS INDIAN COMMUNITY	35,023	0.000829	99.6	3,702	0.000206	1,031	0.000796	191,754	4,776	0.00063562712
F55434 - FOREST CNTY POTAWATOMI		0.001722			0.000717	964	0.000744	369,521	9,204	0.00122488864
FOREST COUNTY POTAWATOMI COMMUN	72,738	0.001722	298.8	12,874	0.000717	964	0.000744	369,521	9,204	0.00122488864
F60474 - GRAND TRAVERSE		0.004742			0.029554	4,996	0.003858	3,622,792	90,240	0.01200882839
GRAND TRAVERSE BAND OF OTTAWA AND	200,317	0.004742	551.9	530,818	0.029554	4,996	0.003858	3,622,792	90,240	0.01200882839
F60471 - HANNAHVILLE INDIAN COMM		0.004270			0.002448	403	0.000311	884,406	22,030	0.00293162946
HANNAHVILLE INDIAN COMMUNITY	180,378	0.004270	455.6	43,962	0.002448	403	0.000311	884,406	22,030	0.00293162946
F55439 - HO-CHUNK NATION		0.006551			0.044590	13,056	0.010082	5,631,898	140,284	0.01866861102
HO-CHUNK NATION OF WISCONSIN	276,711	0.006551	2,435.8	800,878	0.044590	13,056	0.010082	5,631,898	140,284	0.01866861102
F60478 - HURON POTAWATOMI, INC.		0.001410			0.000278	1,342	0.001036	300,404	7,483	0.00099578063
HURON POTAWATOMI, INC.	59,564	0.001410	143.4	4,998	0.000278	1,342	0.001036	300,404	7,483	0.00099578063
F60475 - KEWEENAW BAY		0.004466			0.004483	1,705	0.001317	1,158,784	28,864	0.00384113794
KEWEENAW BAY INDIAN COMMUNITY	188,639	0.004466	418.5	80,522	0.004483	1,705	0.001317	1,158,784	28,864	0.00384113794
F55431 - LAC COURTE OREILLES		0.003808			0.000996	2,968	0.002292	802,752	19,996	0.00266096195

