

HB

314

STATE OF ALASKA

SARAH PALIN, GOVERNOR

**DEPARTMENT OF TRANSPORTATION
AND PUBLIC FACILITIES
OFFICE OF THE COMMISSIONER**

3132 CHANNEL DRIVE
PO Box 112500
JUNEAU, ALASKA 99811-2500

FAX: (907) 586-8365

PHONE: (907) 465-3900

January 31, 2008


The Honorable Kyle Johansen
Alaska State Legislature
State Capitol, Room 13
Juneau, AK 99801-1182

Dear Representative Johansen:

I request a hearing for HB 314 General Obligation Bonds for Transportation Projects. This bill will allow the state to ask the general public if they support the issuance of general obligation bonds for the purpose of paying the cost of transportation projects. While the capital budget addresses many critical transportation projects, the needs far outweigh the state's budget. Bonding provides an opportunity to improve the state's transportation infrastructure, without unnecessarily escalating the capital budget. The transportation projects identified in this bill will address important safety and congestion needs as well as preparing for construction of the gas pipeline. Additionally, the speed at which a project can be completed is significantly reduced when not using federal funds.

We look forward to discussing this important piece of legislation with you and your committee.

Sincerely,


Leo von Scheben, P.E., L.S., M.B.A.
Commissioner

cc: Russ Kelly, Legislative Director, Office of the Governor
Mary Siroky, Legislative Liaison, Dept. of Transportation & Public Facilities

SARAH PALIN
GOVERNOR

GOVERNOR@GOV.STATE.AK.US



P.O. BOX 110001
JUNEAU, ALASKA 99811-0001
(907) 465-3500
FAX (907) 465-3532
WWW.GOV.STATE.AK.US

STATE OF ALASKA
OFFICE OF THE GOVERNOR
JUNEAU

January 15, 2008

The Honorable John Harris
Speaker of the House
Alaska State Legislature
State Capitol, Room 208
Juneau, AK 99801-1182

Dear Speaker Harris:

Under the authority of art. III, sec. 18, of the Alaska Constitution, I am transmitting a bill providing for and relating to the issuance of general obligation bonds for the purpose of paying the cost of state transportation projects.

The state requires a stable transportation construction program. The capital budget addresses many critical transportation needs in Alaska. However, there is much more that needs to be done. Low interest notes provide the opportunity to keep overall spending low, while at the same time utilizing bond receipts to expand and improve our infrastructure. The use of state bond proceeds allows projects to move from design to completion much faster than the lengthy process that federal funding entails.

Safety, congestion, and gas pipeline preparation were the criteria used to identify these priority projects for inclusion in this bond proposal.

Section 1 of the bill adds a new section to the uncodified law of the state authorizing the issuance and sale of state general obligation bonds in the principal amount of not more than \$140 million if ratified by a majority of the qualified voters of the state who vote on the question. The full faith, credit, and resources of the state would be pledged to the payment of the principal of and interest and redemption premium, if any, on the bonds.

Section 2 of the bill adds a new section to the uncodified law of the state establishing the "2008 transportation project fund" if the voters ratify the issuance of the bonds, to which shall be credited the proceeds of the sale of the bonds except for the accrued interest and premiums.

Sections 3 - 5 of the bill add new sections to the uncodified law of the state appropriating from the 2008 transportation project fund the amounts of \$121.1 million to the Department of Transportation and Public Facilities to be allocated to specified

HOUSE BILL NO. 314

The Honorable John Harris
January 15, 2008
Page 2

to the Department of Transportation and Public Facilities to be allocated to specified road, highway, and bridge projects throughout Alaska; \$10 million to the Department of Commerce, Community, and Economic Development to be awarded as a grant to the Municipality of Anchorage for expansion of the Port of Anchorage; and \$8.9 million to the Department of Natural Resources to be allocated to the South Denali Access Road Design and Construction project.

Section 6 of the bill adds a new section to the uncodified law of the state appropriating from the general fund to the state bond committee \$700,000 or as much of that amount as is found necessary to carry out the provisions of this bill and to pay expenses incident to the sale and issuance of the bonds.

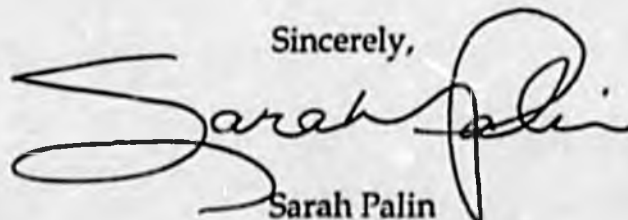
Section 7 of the bill adds a new section to the uncodified law of the state providing that the amount withdrawn from the public facility planning fund (AS 35.10.135) for the purpose of advance planning for the capital improvements financed under this bill shall be reimbursed from the proceeds of the sale of the bonds.

Section 8 of the bill amends the uncodified law of the state to add a new section providing that the unexpended and unobligated balance of the appropriations made in secs. 3 - 5 lapses and is appropriated to the state bond committee to redeem bonds sold under this bill. Further, sec. 8 provides that amounts expended from the general fund to pay the principal, interest, and redemption premium on the bonds shall be reimbursed from this appropriation to the extent that the money is not needed to redeem the bonds.

Section 9 of the bill amends the uncodified law of the state to add a new section directing the submittal to the voters for ratification at the next general election the question of whether the state shall issue its general obligation bonds in the principal amount of not more than \$140 million for the purpose of paying the cost of state transportation projects.

I urge your prompt and favorable action on this measure.

Sincerely,



Sarah Palin
Governor

Enclosure

HOUSE BILL NO. 314

FISCAL NOTE

STATE OF ALASKA
2008 LEGISLATIVE SESSION

Fiscal Note Number: 1
 Bill Version: HB 314
 (H) Publish Date: 1/16/08

Identifier (file name): 0041-000-DOE-1-4-08 Dept. Affected: DOG
 Title: A bill providing for the issuance of general obligation bonds RDU: Elections
for paying the cost of state transportation projects Component: Elections
 Sponsor: Rules Committee
 Requester: Governor Component Number: 21

Expenditures/Revenues (Thousands of Dollars)

Note: Amounts do not include inflation unless otherwise noted below.

	Appropriation Required	Information						
		FY 2009	FY 2009	FY 2010	FY 2011	FY 2012	FY 2013	FY 2014
OPERATING EXPENDITURES								
Personal Services								
Travel								
Contractual	1.5							
Supplies								
Equipment								
Land & Structures								
Grants & Claims								
Miscellaneous								
TOTAL OPERATING	1.5	0.0	0.0	0.0	0.0	0.0	0.0	0.0

CAPITAL EXPENDITURES								
-----------------------------	--	--	--	--	--	--	--	--

CHANGE IN REVENUES ()								
-------------------------------	--	--	--	--	--	--	--	--

FUND SOURCE (Thousands of Dollars)

	FY 2009	FY 2009	FY 2010	FY 2011	FY 2012	FY 2013	FY 2014
1002 Federal Receipts							
1003 GF Match							
1004 GF	1.5						
1005 GF/Program Receipts							
1037 GF/Mental Health							
Other Interagency Receipts							
TOTAL	1.5	0.0	0.0	0.0	0.0	0.0	0.0

Estimate of any current year (FY2008) cost: _____

POSITIONS

Full-time							
Part-time							
Temporary							

ANALYSIS: (Attach a separate page if necessary)
 The passage of this bill would require the general obligation bond question to appear on the 2008 general election ballot. The cost of providing information about the bonds in the Official election Pamphlet, as required by AS 15.38 is \$1.5. Should the addition of this question require printing an 8-1/2 by 11 inch ballot, the cost will increase to \$22.0.

Prepared by: Gail Fenuniel, Director
 Division: Division of Elections
 Approved by: Linda J. Perez, Administrative Director
 Division of Administrative Services

Phone: 465-2644
 Date/Time: 1/4/08, 3:07pm
 Date: 1/4/2008

Alaska Department of Transportation & Public Facilities - GO Bond Projects -



Dowling Road: Old Seward Highway to Minnesota Drive

Cost:
\$22.1 million

- Connects Raspberry Road to Boniface Parkway.
- Part of continuous cross-town east-west corridor.



- Improves access to Anchorage International Airport.
- Relieves congestion on Tudor Road and Dimond Boulevard
- Project to be constructed in two phases:
 - Phase I Old Seward Highway to C Street
 - Phase II C Street to Minnesota Drive



Dowling Road 1: Old Seward Highway to Minnesota Road

- Tudor & Dimond have 3 of top 12 accident locations
- 23,000 vehicles per day on Dowling Road in 2025



Northern Access to University- Medical District Study

Cost:
\$2 million

Evaluate alternatives to:

- Improves access to the U-Med District
- Accommodate increased population growth from Mat-Su



Northern Access to University- Medical District Study

- Traffic congestion predicted to worsen w/out northern access.
- Bypasses congested No. Lights Blvd & UAA Drive.
- Access to the largest private employer in Alaska: Providence Medical Center
- Job growth in U-Med outpaces City and State averages.



Northern Access to University Medical District Study

- Supported by UAA & MOA
- Improves safety at high accident location of No. Lights Blvd and UAA Drive.
- Included in Anchorage Long Range Transportation Plan.




DALTON HIGHWAY

M & O Proposed FY09 Projects

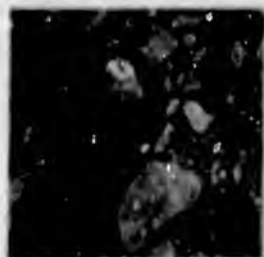
Cost
\$14 million

IMPROVES 121 MILES!

- MP 334-362: Grade raises, undulation, high float repairs
- MP 144-175: Undulation, drainage, high float repairs
- MP 58-90: Grade Raises, drainage repairs
- MP 0-28: Widening, drainage, resurfacing



DALTON HIGHWAY IMPROVEMENTS



➤ Improve safety, drivability, extend the surface life approx. 5 years




➤ Provide reliable movement of goods & services to support our primary source of state revenue



Kenai Peninsula Borough Roads

- Cost : \$8 million
- KPB owns and maintains 623 miles of road; 50% are substandard
- Many substandard roads initially constructed by developers must now be maintained by Borough
- Improvements needed for better, more cost effective maintenance and emergency vehicle access



SNAKE RIVER BRIDGE NOME

Cost
\$10 million

- Key link to city's port, power plant, industrial area, DOT equipment yard and U.S. Post Office hub
- Bridge is airspace obstruction when vehicles are on bridge



SNAKE RIVER BRIDGE NOME



**Damaged
Piles from
Ice Flows**

**Deteriorating
Wood
Abutments**



Parks Highway Weight Restriction Elimination Program

Cost
\$15 million

- Reconstruct embankment, repave MP 72 – MP 90
- Restore full structural capability to highway
- Eliminate need for seasonal weight restrictions every spring, for about 6 wks

18 miles

Parks Highway



NEUMAN'S DISTRICT

Impacts of Weight Restrictions

- Limited to 85% of legal load
- Loads divided
- Reduces revenues by \$500-\$1,000 per trip
- Additional costs passed on to the consumer



**Windy Corner
Seward Highway MP 105-107**

**Cost
\$20.0 million**

Project will

- Relocate the railroad
- Provide three traffic lanes and turn pockets
- Create a parking and viewing area near the sheep



**Windy Corner
Seward Highway MP 105-107**

- Needs include:
 - Increase sight distance
 - Separate wildlife viewing from traffic lanes
 - Provide for passing opportunities



Windy Corner Seward Highway MP 105-107

- Existing Road
 - Follows contour of mountain
 - Cannot view sheep from existing pull out; viewers park and walk on road
 - Parking is limited



Windy Corner Seward Highway MP 105-107

- Seward Highway Safety Corridor
 - 8 deaths (red dots) since last road improvements completed in 1983
 - White dots are recorded deaths prior to 1983
 - Green dots are major accidents



**Southeast Region
Pavement Rehabilitation:**

Cost
\$15 million

Resurfaces failing sections of pavement, including associated shoulder and drainage improvements:

- Petersburg, Mitkof Highway – Scow Bay to Hatchery Lake Rd. \$7 million
- Craig to Klawock Highway, \$4.8 million
- Juneau, Glacier Hwy – worst sections between Brotherhood Bridge and Auke Bay Ferry Terminal, \$3.2 million

19


*DEFERRED
MAINTENANCE
DOT = ITS
PRESERVATION*

➤ Representative photos of Mitkof and Glacier Highways pavement conditions.

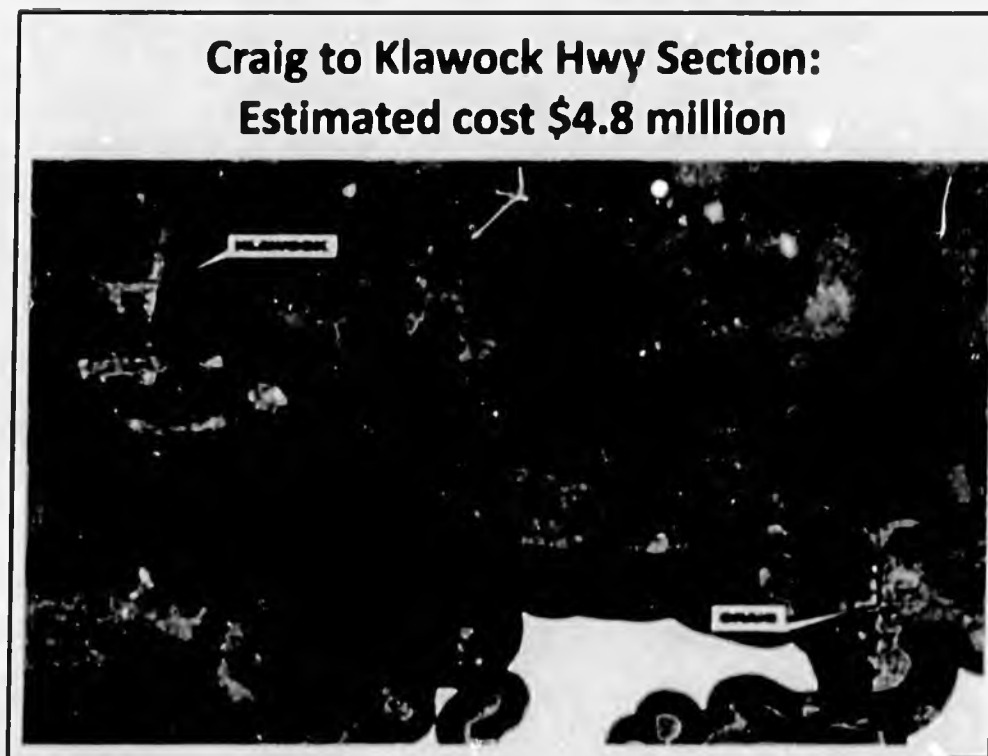


20

**Mitkof Highway Section:
Estimated cost \$7 million**



**Craig to Klawock Hwy Section:
Estimated cost \$4.8 million**



**Glacier Highway Section
Estimated cost \$3.2 million**



**Steese Highway/Johansen Expressway
Area Traffic Improvements**

Cost
\$15 million

- Reduce injuries, fatalities and property damage!
- Improve economic development and access to goods and services!
- Improve traffic flow and pedestrian access!




Steese Highway/Johansen Expressway Area Traffic Improvements

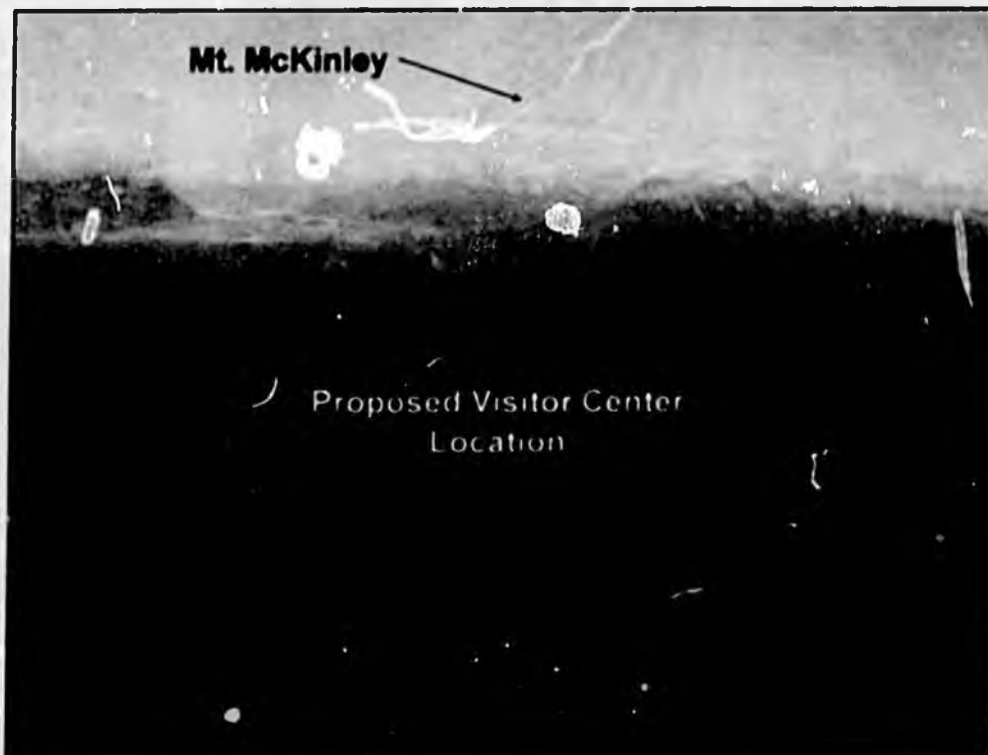
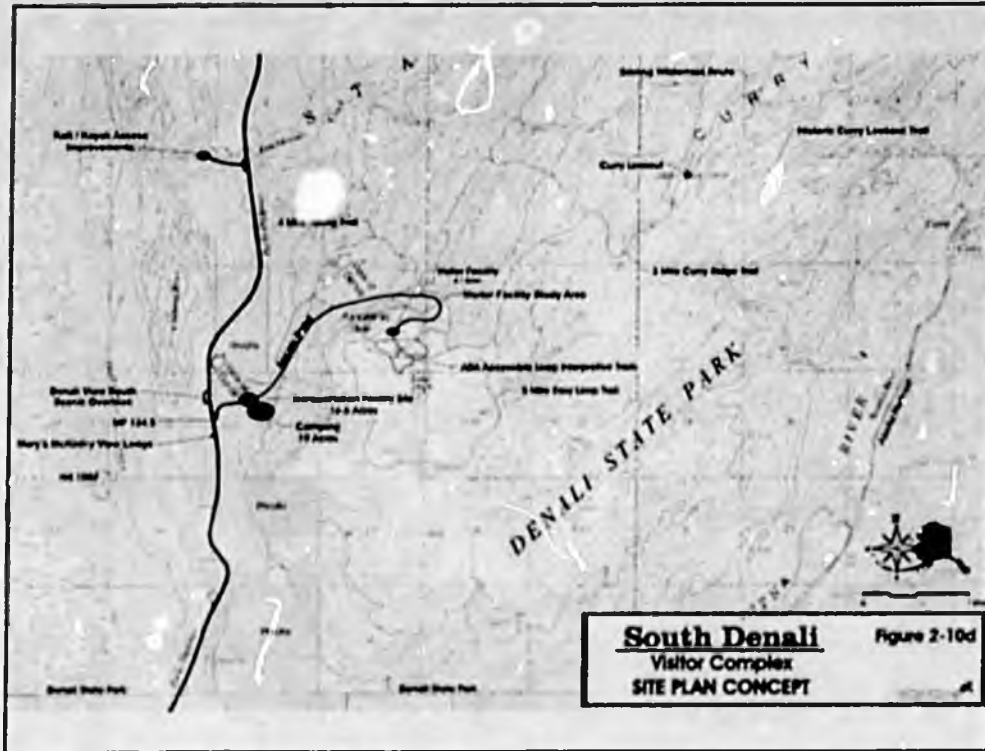
- **Project includes:**
 - Intersection improvements
 - Turn lanes
 - Signing and signal improvements
 - Pedestrian facilities
 - Drainage improvements
 - Traffic circulation/flow improvements



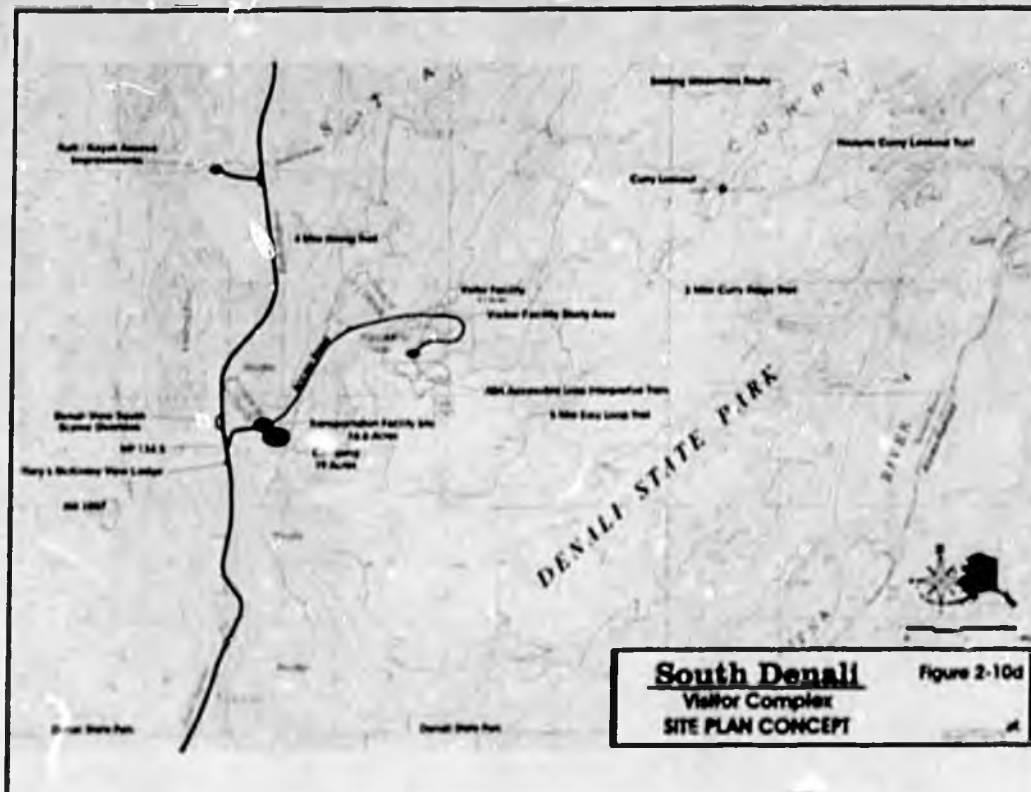
Steese Highway/Johansen Expressway Area Traffic Improvements







- **Purpose**
 - Meet Alaskans and visitors demand for additional interpretation and outdoor recreation opportunities
 - Improve access to park lands
 - Provide year-round interpretive and recreational opportunities
- **Benefits**
 - Economic opportunities for entrepreneurs in providing services
 - New jobs and boost to the economy
- **Timeline**
 - Year 1, 2 & 3 Design and construct access road
 - Year 2, 3, 4, 5 & 6, Design and construct visitor complex, transportation hub, campground, trails and other facilities
- **Funding**
 - State - \$8.9 Million
 - Federal Government and private sources - \$20 million
- **Partnership**
 - State of Alaska, Matanuska-Susitna Borough, National Park Service, Businesses, Public



STATE OF ALASKA

SARAH PALIN, GOVERNOR

DEPARTMENT OF TRANSPORTATION
AND PUBLIC FACILITIES
OFFICE OF THE COMMISSIONER

3132 CHANNEL DRIVE
PO Box 112500
JUNEAU, ALASKA 99811-2500

FAX: (907) 586-8365
PHONE: (907) 465-3900

March 28, 2008

The Honorable Kyle Johansen
Chairman, House Transportation Committee
Alaska State Legislature
State Capitol, Room 13
Juneau, Alaska 99801-1182

Dear Representative Johansen:

At the March 27, 2008 hearing on HB 314 "An Act relating to the issuance of general obligation bonds for state transportation projects," the House Transportation Committee requested a list of the transportation projects initially proposed by the Department of Transportation and Public Facilities (DOT&PF) for inclusion in HB 314. The transportation projects initially proposed were:

- ♦ Seward Highway – Windy Comer safety improvements
- ♦ Parks Highway – weight restriction removal
- ♦ Galena – Champion Road and dust control
- ♦ Nome – Snake River Bridge replacement
- ♦ Steese Highway/Johansen Expressway intersections improvements
- ♦ Southeast Alaska pavement rehabilitation (various roads)
- ♦ Rural sanitation roads and boardwalks
- ♦ Aleknagik Wood River Bridge¹

The list represents DOT&PF's initial recommendations. The criteria the department considered in developing this initial list included safety, preservation, traffic congestion relief, and potential facilitation of gas pipeline preparation. The initial list was also intended to be geographically diverse because the bond package has to go for a statewide vote.²

¹ This project is in the current State Transportation Improvements Program amendment #17 with funding for final design and right-of-way which should be complete in 2009.

² This letter and the discussion of the contents of the initial list are produced in a spirit of cooperation and without waiver of any privilege otherwise applicable to the matters discussed herein, to the drafting of HB 314, or to related information or communications.


The state's long range plan "2030 Let's Get Moving" identified \$5.5 billion in needed transportation projects. HB 314 represents the opportunity to fund some of the needed transportation projects using low interest rate notes. Current low interest rates are below the rate of investment return on general funds in the Constitutional Budget Reserve. This means the state actually gets a better return from using bond proceeds to pay for these projects than general funds. DOT&PF has a very successful history of timely completing projects funded with state bond proceeds, including the recent completion of Elmore Road in Anchorage.

DOT&PF fully understands the constitutional role and authority of the Legislature to review, amend, and pass legislation such as HB 314. DOT&PF stands ready to work with the committee on any amendments to the bill or to answer further questions.

Enclosed is a copy of the Department's "Needs List," and it is available for download at http://www.dot.state.ak.us/stwdplng/cip_cip/assets/04_06needslist/need_list_report.pdf. The project data files associated with each project are also available at this same web site and are searchable by community, borough or highway. The "Needs List" is the complete list of transportation projects, compiled from nominations submitted by communities and through the work of our planners.

If you have additional questions, please contact me.

Sincerely,



Leo von Scheben, P.E., L.S., M.B.A.
Commissioner

Enclosure

cc: Frank Richards, Deputy Commissioner of Highways & Public Facilities, DOT&PF
Mary Siroky, Legislative Liaison, DOT&PF
Nancy Slagie, Director, Division of Administrative Services, DOT&PF

2004-2006 Needs List

ALEUTIANS EAST BOROUGH

AKUTAN

NAME	DESCRIPTION	Region	Need ID	Cost	QIP	PRIORITY	SCORE
Airport Construction	Construct a community class gravel surfaced airport runway to serve Akutan. It will be preceded by preparation of an Airport Master Plan.	C	6189		AV		
Airport Master Plan	Evaluate the feasibility and alternatives for development of an airport to serve land based aviation access to Akutan.	C	6188		AV		0
Harbor Access Road	Construct a 2 mile long four-wheeler road from the community to the site of the proposed harbor at the head of the bay. This road will connect with the 25 mile road from the village to the Trident processing facility. Project does not include a separated pathway or illumination.	C	2179	1,700,000	CTP	1	75.3
Small Boat Harbor	Construct small boat harbor for home port 41 vessels, permanent moorage for 128, and transient moorage for 137 vessels. This project will provide a safe harbor of refuge from the Bering Sea.	C	4936	12,278,000	PH		80

COLD BAY

NAME	DESCRIPTION	Region	Need ID	Cost	QIP	PRIORITY	SCORE
Airport Apron Expansion	Expand the terminal apron.	C	5688	1,000,000	AV		
Airport Apron Reconstruction	Reconstruct the 350' x 250' terminal apron and its run taxiways, install necessary storm drainage, striping, and signage, and install 8 Hold Short signs, 4 each on runways 32-90 and 8-28.	C	5591	4,000,000	AV		104
Airport Crosswind Runway - Rescore	Repair the eastern portion of runway 8/26 so that heavy aircraft can continue to operate on the runway.	C	5687	4,000,000	AV		85
Airport Runway	Extend runway 8-26 so that 727 aircraft can operate off of this runway.	C	5592	1,500,000	AV		
Airport Safety Area Expansion	Construct runway safety area for runways 8/26.	C	7920		AV		
Breakwater and Small Boat Harbor	Construct breakwater and floats for 50-100 small craft and transient fishing vessels.	C	4985	7,000,000	PH		51
Cold Bay-King Cove Access Improvements	Construct new access improvements to link the communities of Cold Bay and King Cove.	C	2279	25,000,000	CTP	3	68
Community Roads	SR all community roads.	C	9579		CTP	3	66
Generator Building Construction	Construct a stand by generator building.	C	8820		AV		
Local Roads Improvement Project	Rehabilitate and pave approximately 40 miles of local community roads.	C	16023		CTP	3	65
Multi-use Trails	Plan and construct a system of separated pathways and trails throughout the community.	C	16021		TRAIL	3	59

ALEUTIANS EAST BOROUGH

COLD BAY

NAME	DESCRIPTION	Region	Need ID	Cost	GF	PRIORITY	SCORE
Russell Creek Bridge Construction	Construct a bridge spanning approximately 25' across Russell Creek	C	16022		CTP	3	46
St. Louis Road Culvert Replacement	Remove existing culverts and install 15' structural multi-plate replacement culverts with headwalls at two locations on St. Louis Road at Troul Creek crossing sites on Airport property	C	16724		CTP	3	

FALSE PASS

NAME	DESCRIPTION	Region	Need ID	Cost	GF	PRIORITY	SCORE
Airport Access Road Resurfacing and Bridge Repair	Resurface the existing approximate 1500' gravel access road between the City and the airport and install new signage. The False Pass Creek Bridge No. 1536 will be repaired to include installation of running planks to increase the life of the existing deck panels, bridge rail transitions will be brought up to standards, and existing gabion baskets will be removed and replaced with cable-tied blocks. The installation would be u-shaped at each abutment with an approximately 70' long installation in front of each abutment and 30' upstream and downstream dug into the stream banks approximately 8' deep.	C	12379		CTP	1	114.7
Airport Lighting	Install a lighting system and construct underground electrical powerline from village through clear zone to airport.	C	5598	420,000	AV		78
Boardwalk Extension	Construct 2 miles of 8' wide, sleepers supported boardwalk. Project will consist of 2 segments. Segment # 1 will continue from the end of the existing boardwalk in vicinity of the beach to the existing City Dock and the new harbor area. Segment # 2 will begin in vicinity of the Unimak Drive and Valley Road intersection and end at the far boundary of the Roundtop Subdivision.	C	16026		CTP	1	96.7
Breakwater and Harbor	Construct a breakwater and harbor facilities to accommodate the local fishing fleet. Currently, there is no harbor between the Pacific Ocean and the Bering Sea. This is a logical place for a harbor and related facilities.	C	6157	4,000,000	PH		70
Landfill Road Construction	Design and construct a new road to a new community.	C	16025		CTP	3	69

ALEUTIANS EAST BOROUGH

KING COVE NAME

Region: C Need ID: 16264 Cost: 7,120,000 GP: AV Priority: 142 Score: 142

DESCRIPTION

<p>Airport Lighting & Paving</p> <p>Install lighting on the airport, taxiway and apron. Reconstruct, widen and extend runway safety area from 120' x 4000' to 150' x 4,200'. Widen taxiway safety area from 70' to 79'. Restore runway length to 100' x 3600'. Pave runway, taxiway and apron. Construct 3 bay SRE Building. Construct 8' x 10' passenger shelter - building will be lit and will be heated by infrared heater.</p>	C	16264	7,120,000	AV	142
<p>Community Road Rehabilitation and Paving</p> <p>Rehabilitate and pave approximately 3 miles of downtown roads.</p>	C	11700		CTP	3
<p>Snow Removal Equipment Purchase</p> <p>Purchase three SRE equipment items: (1) 3 1/2 cu yard loader with directional plow, (2) 140 Caterpillar size grader (or comparable Champion 720 size grader) with wing plow and nose plow, and, (3) self propelled runway broom.</p>	C	16461	720,000	AV	

NELSON LAGOON NAME

Region: C Need ID: 2521 Cost: 250,000 GP: CTP Priority: 1 Score: 93.7

DESCRIPTION

<p>Airport Access Road Rehabilitation</p> <p>Regrade and provide gravel resurfacing for the airport access road between the airport and North Main Street in Nelson Lagoon, a distance of about 1.5 miles.</p>	C	2521	250,000	CTP	1
<p>Landfill Road Improvements</p> <p>Construct 22' by 1.5 miles long gravel road to village landfill along existing pioneer road.</p>	C	16024		CTP	1

SAND POINT NAME

Region: C Need ID: 5956 Cost: 550,000 GP: AV Priority: 22 Score: 22

DESCRIPTION

<p>Airport Fencing</p> <p>Phase 2 - Construct embankment for future safety area and runway extension. This will require extension of the runway embankment approximately 700' to the south. Phase 3 - Construct safety area and runway extension. This will: (1) Shift runway centerline approximately 30' east to provide 300' safety area width, (2) Shift runway approximately 300' south to provide 600' safety area at each end of runway, (3) Extend runway 100' to 4100', (4) Pave and remark runway and safety area to show 600' displaced thresholds to allow additional 600' of runway available for departing aircraft (4,700'). (5) Relocate FAA owned VASI and REIL systems to conform to new runway locations. (6) Obstruction removal from rock bluff east of the runway.</p>	C	5956	550,000	AV	22
<p>Airport Runway Rehab & Extend - Phases 2 & 3</p>	C	5705	13,280,000	AV	103

ALEUTIANS EAST BOROUGH

SAND POINT

NAME REGION DESCRIPTION NEED ID CMB GIP PRIORITY SCORE

Harbor Access Road Rehabilitation C 7437 375,000 CTP 1 95.2

Realign and reconstruct 5,000 linear feet of road from the airport road to the new Sand Point Road. It will also eliminate 3 "S" curves to provide line of sight, construct a new roadway for approximately 600 feet adjacent to the harbor parking and storage area, and install a subsurface drainage system.

Main Road/Airport Access Road, Nagai Loop, Road & Humboldt Lane Improvements C 14.42 CTP 3

Repair 1/2 mile Main Road/Airport Access Road adjacent to the City's water treatment plant will require dig out and restoration of base materials. Project will also pave a combined 2 1/2 miles of gravel roads on Nagai Loop Road and Humboldt Lane. Project will include limited drainage and slight distance improvements at select locations on Nagai Loop and Humboldt Lane as determined to be necessary during design phase. Separated pathways or illumination is not included. (Need to talk to Paul Day and fold in lecture length for Humboldt Lane.)

Wain Road Road Improvements, 1 surface two roads within funding constraints, 1 surface two roads first priority in Main Road/Airport Access Road and second priority in Nagai Loop Road.

Wain Road Road Improvements C 16561 CTP 1

ANCHORAGE, MUNICIPALITY OF

SEWARD HIGHWAY

NAME REGION DESCRIPTION NEED ID CMB GIP PRIORITY SCORE

SRP 75 to 90 - Ingram Creek to Lindwood Road and Bridge Rehabilitation C 11925 37,500,000 NITS 1

Rehabilitate pavement and rehabilitate or replace the following bridges: Plover River Overflow #0627, Plover River Main Cross # 0629, Purgas Creek #0630 & #0631, 20 Mile River #0634, Peterson Creek #0636, Virgin Creek #0638, and Clacker Creek #0639. Construct passing lanes and a repaved road along the entire route.

Seward Highway Scenic Corridor Improvements C 16039 TRAA 1

Project will provide park facility design in conjunction with the highway right-of-way design as DOT moves forward with major cartwork required to realign the road, realign and park facilities.

ANATIS

NAME REGION DESCRIPTION NEED ID CMB GIP PRIORITY SCORE

Average Ann NITS Bridge Deck Replacement C 3463 1,800,000 NITS 1

Resurface asphalt bridge deck in Average area as needed.

ANCHORAGE, MUNICIPALITY OF

AMATS

NAME	DESCRIPTION	Region	Need ID	Cost	QIP	PRIORITY	SCORE
Anchorage International Airport Terminal Expansion Landside Access Imp	Construct airport terminal roadway ramps to accommodate the expansion of C Concourse.	C	7399	26,300,000	NHS	3	
Anchorage NHS Intersection Improvements	Design improvements to NHS intersections including Tudor and Bragaw, and Tudor and Old Seward. Short-term turn-pockets is complete. Follows up a 1997 Reconnaissance Study.	C	6564	3,300,000	NHS	1	
International Airport Road at New Seward Hwy Grade Separation	Construct exit ramp from New Seward directly onto International / Airport Road.	C	7373		NHS	1	
Minnesota Drive / Dimond Blvd -International Airport Road	Surface Rehabilitation and H.I.P. Project includes the installation of a Weigh in Motion sensor.	C	6387	3,300,000	NHS	3	
NHS Arterial Rut Repair	Pavement rehabilitation. This project would work in conjunction with the Pavement Management System and the Maintenance and Operations pavement projects to maximize the efficiency and speed of response to pavement needs in Anchorage. Replaces five projects.	C	13399		NHS	1	
O'Malley Road/C Street Interchange	Develop interchange on O'Malley road at C Street. The current C Street Extension project is preparing the environmental document and will design the interchange at C Street and O'Malley Road. ()	C	12620	5,500,000	NHS	1	
GLENN HIGHWAY							
Airport Heights Realignment Channelization	Glenn Highway at Airport Heights realignment and channelization.	C	6038	2,438,000	NHS	3	
Glenn Highway	Reconstruct from Gambell Street to McCarrey Street, as recommended in the AMATS 1991 long range transportation plan, to meet long-term capacity needs.	C	2187	47,400,000	NHS	1	
South Eagle River Access Interchange	Construct a new interchange at Eagle River Loop Road and Hiland Drive, a new interchange at the Eagle River Loop Road extension and the Glenn Highway, and a 1.5-mile road to connect the two interchanges.	C	2328	12,000,000	NHS	3	
Weigh Stations Facilities Upgrade	Upgrade weigh station facilities on the Glenn highway in the Anchorage area.	C	2329	500,000	NHS	3	
Weigh Stations Relocation	Relocate the existing weigh stations south on the Glenn Highway to a site between the new armory and the Fort Richardson interchange. Includes weigh-in-motion equipment and a weights and measures building. The site development will also include a vehicle inspection building to be run by the Troopers.	C	2330	6,000,000	NHS	3	
SEWARD HIGHWAY							
New Seward Highway 36th to 20th Avenue	Project is one of two phases to reconstruct the New Seward Highway from Rabbit Creek Road to Chester Creek (20th Ave).	C	2201	34,000,000	NHS	2	

ANCHORAGE, MUNICIPALITY OF

AMATS

NAME	DESCRIPTION	Region	Need ID	Cost	GIP	PRIORITY	SCORE
SEWARD HIGHWAY							
New Seward Highway: Potter to Rabbit Creek	Rehabilitate the New Seward Highway from Potter to Rabbit Creek. Evaluate need for passing lanes.	C	14079		NHS	1	
O'Malley Road Interchange at Old and New Seward Highways	Develop directional interchange at New Seward Highway. Project will elevate Old Seward Highway over O'Malley Road.	C	12621		NHS	1	
Rabbit Creek to 36th Avenue	Identify needed transportation improvements and prepare appropriate environmental document for these improvements in accordance with FIFWA requirements. Enhance capacity of highway by adding lanes or other means as determined through LRTP and environmental process.	C	2202	3,500,000	NHS	1	

ANCHORAGE

NAME	DESCRIPTION	Region	Need ID	Cost	GIP	PRIORITY	SCORE
Anchorage International Airport Environmental Assessment, Cleanup, and Enhancement	Perform environmental assessments, hazardous waste disposal, develop cleanup programs, and construct new facilities to meet environmental compliance regulations in air, water, noise, soil, fuel tanks, hazardous materials and pollution prevention programs.	C	5227	23,300,000	AV		
Anchorage International Airport: Operational and Airside Improvement	Projects needed to operate the airport and expand and maintain the airside areas: apron/taxiway/runway repair, reconstruction and expansion, facilities and equipment for maintenance and fire/rescue functions, wetlands development and mitigation, safety and drainage improvements.	C	5229	55,255,000	AV		
Anchorage International Airport: Terminal Facilities and Landside Improvements	Terminal and landside improvements to preserve existing airport facilities and support growth. Projects include: terminal building code upgrades and maintenance, terminal aircraft parking areas, roadway improvements, etc.	C	5230	28,900,000	AV		
Arctic Valley Parking & Trailhead	Improve the parking lot and trailhead at Alpenglow Ski Area at Arctic Valley. Sponsor proposes that improvements be similar in nature to McHugh Creek State Wayside. Proposed improvements include trail signage, grading, reshaping, slope stabilization, erosion control, drainage, toilets, parking lot improvements and interpretive kiosk.	C	16040		FRAAK	1	94.7
Girdwood Winner Creek Trail and Trailhead Imp	Construct a pathway connection in Girdwood along Winner Creek.	C	2311	400,000	FRAAK	2	81.8
International Airport Road Interchange & RR Grade Separations at Jewell Lake Road Int'l Rd.	Construct interchange and separate RR crossing at Jewell Lake/Seward Road and International Road.	C	7374		NHS	1	

ANCHORAGE, MUNICIPALITY OF

ANCHORAGE

NAME	DESCRIPTION	Region	Need ID	Cost	GIP	PRIORITY	SCORE
Lake Hood General Aviation Improvements	Improve the general aviation area as recommended in the Airport Master Plan, including: shoreline stabilization and float slip dredging, roadway/taxiway/trail separation, wells and drainage improvements, floatplane ramp, and minor runway improvements.	C	5228	12,250,000	AV		
Merrill Field: Airport Access Road Rehabilitation-Local Sponsor	This project will rehabilitate critical, discontinuous sections of Merrill Field Drive, the primary airport access road. The road has exceeded its design life and requires rehabilitation.	C	8082	544,000	AV		56
Merrill Field: Apron Q Construction-Local Sponsor	Construct a new apron for approximately 192 additional tiedown spaces. The apron will be approximately 400 feet by 1,600 feet.	C	7171	1,200,000	AV		
Merrill Field: Construct Apron Q4 and Access Taxiway	Construct new General Aviation Apron	C	8541	1,280,000	AV		
Merrill Field: Construct Taxiway B Phase II	Taxiway Bravo Stage II will provide access from undeveloped aeronautical property to Runway 15/33. This stage will build a taxiway along the west side of Runway 15/33 at its south end. Stage I developed approximately 200 feet of taxiway at the north end of Runway 15/33. The remaining portion of Taxiway Bravo will be developed as Stage III.	C	6718	796,448	AV		65
Merrill Field: E-2 Apron/Taxiway Improvements-Local Sponsor	Regrade and pave apron and taxiway, reconstruct roadways, construct asphalt pads under aircraft tiedowns, replace electrical conduits.	C	5569	1,300,000	AV		
Merrill Field: E-3 Apron/E-1 Taxiway-Local Sponsor	Regrade and pave apron and taxiway, reconstruct roadways, construct asphalt pads under aircraft tiedowns, replace electrical conduits.	C	5570	1,300,000	AV		
Merrill Field: E-4 Apron/Taxiway-Local Sponsor	Construct additional tiedown spaces.	C	5571	1,200,000	AV		
Merrill Field: Motor Grader Purchase	Purchase SRE motor grader for the airport.	C	8823		AV		
Merrill Field: Obstruction Removal-Orca Street-Local Sponsor	Acquire parcels and demolish, replat and relocate Orca Street properties and provide security fencing, signage, lighting and taxiway access to runway 15-33.	C	5568	533,333	AV		71
Merrill Field: Orca Street Construction Removal (Cont)	This project is the continuation of obstruction removal on the west end of the airport. This project will acquire certain parcels located in the Merrill Field's Runway 15-33 Object Free Area and Runway Protection Zone. Merrill Field anticipates this project to be in their FFY 2000 Aviation Capital Improvement Program.	C	8084	576,000	AV		
Merrill Field: Public Aviation Facility-Local Sponsor	Construct a 19,000 square foot general aviation terminal on the airport frontage road south of 5th Avenue.	C	5626	5,000,000	AV		

ANCHORAGE, MUNICIPALITY OF

ANCHORAGE

NAME	DESCRIPTION	Region	Need ID	Cost	GIP	PRIORITY	SCORE
Merrill Field Rehabilitation Runway 15/33	Rehabilitate runway pavement and groove the runway.	C	8542	640,000	AV		
Merrill Field RJAT-Security Fencing-Local Sponsor	Add two major new sections of fencing with gates to the existing security fencing at the airfield. The fencing will be placed along the property boundary along 15th Avenue from the west Merrill Field property boundary to the Merrill Field Drive/Lake Otis/15th Ave. intersection where it will angle to the northeast behind Columbia Regional Hospital and the fire training facility	C	8079	320,000	AV		
Merrill Field Runway 6-24 Lighting Rehabilitation-Local Sponsor	Install conduit and new wiring for the runway lighting system, as well as construct Runway 6 overrun area and construct a new compass rose at the west end of the runway.	C	5625	1,098,667	AV		
Merrill Field Runway 6-24 Rehabilitation	Pavement rehabilitation of Runway 6-24 (4,000'), runway grooving and paving of the overruns.	C	8083	1,280,000	AV		83
Merrill Field Ski/Gravel Runway/Apron Construction-Local Sponsor	Construct a ski/tundra tire airstrip with a gravel apron	C	8081	640,000	AV		50
Merrill Field Snow Removal Equipment-Local Sponsor	Replace motor graders, dump trucks, front-end loader, sand truck, sweeper, de-icer truck, broom and snow blower. Equipment replacement will be more cost effective than maintaining old equipment.	C	5627	1,700,000	AV		
Merrill Field Taxi Lanes	Acquire an air aviation easement at the southwest end of the runway at the Birchwood Airport to remove obstructions in the clear zone.	C	6719	640,000	AV		
Merrill Field Taxiway A, C and Interlinks Rehabilitation	Rehabilitate pavement on taxiways.	C	8540	1,600,000	AV		
Merrill Field Taxiway D-2 and F-1 Construction-Local Sponsor	Construct taxiways D-2 and F-1 as identified in the Merrill Field Master Plan Update.	C	5629	1,100,000	AV		
Merrill Field Taxiway G and R Construction	Extend Taxiway G (current length is approximately 500 feet) and R (current length approximately 20 feet). Taxiway G will be extended approximately 500 feet. Taxiway R will be extended approximately 2,100 feet.	C	7170	1,100,000	AV		
Merrill Field Taxiway G Reconstruction	Remove Taxiway G from Taxiways N&A	C	8539	1,000,000	AV		
Merrill Field Taxiway N and Interlinks Rehabilitation-Local Sponsor	Taxiway November (Taxiway N) is a major taxiway for Merrill Field. This project will repave the taxiway and the short interlinking taxi areas between other facilities, such as Taxiway A, and Taxiway N.	C	8080	768,000	AV		80

ANCHORAGE, MUNICIPALITY OF

ANCHORAGE

NAME	DESCRIPTION	Region	Need ID	Cost	GIP	PRIORITY	SCORE
SEWARD HIGHWAY							
MP 104 to 115 - Indian to Potter -Passing Lanes	Construct passing lanes and a trail between Indian and Potter Marsh. Project includes passing lanes and bike/ped trail. Includes Windy Corner project to expand and improve the existing pullout and add pedestrian/wildlife viewing, interpretation and landscaping. Segment of Seward highway Passing Lanes project.	C	12641	22,000,000	NHS	I	
MP 115.7 to 119.2 Rehabilitation - Potter Section House to Huffman	Pavement rehabilitation of 3.5 mile section of the Seward Highway.	C	11924	2,900,000	NHS	I	
MP 99 to 104 - Bird & Indian Bypass	Construct relocation of Seward Highway to bypass communities of Bird and Indian. Project includes passing lanes and bike/pet trail. Segment of Seward Highway Passing Lanes project.	C	12640	22,000,000	NHS	I	

BIRCHWOOD

NAME	DESCRIPTION	Region	Need ID	Cost	GIP	PRIORITY	SCORE
Airport Master Plan Update	Update the airport master plan. Products of this study may include a revised environmental assessment, airport layout plan, and survey and aerial photography.	C	5607	230,000	AV		0
Airport Obstruction Removal	Acquire an air aviation easement at the southwest end of the runway at the Birchwood Airport to remove obstructions in the clear zone.	C	6720	53,333	AV		56
Electronic Security Gates Installation	Exchange the existing gates at the Birchwood Airport with electronic gates, operated with key cards or a coded punch pad. Approximately three gates will be replaced.	C	8085	120,000	AV		28

GIRDWOOD

NAME	DESCRIPTION	Region	Need ID	Cost	GIP	PRIORITY	SCORE
Airport Apron	Expand the apron and lease area to the north by approximately 200 feet by 1,200 feet, resurfacing and widening the existing runway to 60 feet by 2,100 feet and possibly extending the runway 300 feet to the south. Erosion protection at the north end of the runway will also be required as part of this project.	C	5584	2,026,667	AV		89
Airport Master Plan	Develop master plan.	C	5585	300,000	AV		0

ANCHORAGE, MUNICIPALITY OF

GIRDWOOD

NAME	DESCRIPTION	Region	Need ID	Cost	GIP	PRIORITY	SCORE
Alyeska Highway Pathway Rehabilitation	Rehabilitation of the 1.9 mile long Alyeska Highway Pathway. Sponsors propose improving the pathway to meet current pathway standards, weight requirements for snow removal equipment, interpretive signs, and construction of a new pedestrian and bike underpass from the New Girdwood Townsite traversing under the Alyeska Highway to Forest Fair Park.	C	16041		TRAAH	1	91.7
Crow Creek Road Rehabilitation	Reconstruct and pave Crow Creek Road from the Alyeska Highway to the Crow Creek Mine. Crow Creek Road is a narrow, winding gravel road that receives minimal maintenance and requires subgrade work as well as ditch and culvert improvements.	C	9664		CTP	3	76.2

BRISTOL BAY BOROUGH

NAME	DESCRIPTION	Region	Need ID	Cost	GIP	PRIORITY	SCORE
Katmai National Park, Lake Camp Access	Construction of a boat launching ramp, 2 docks, a vehicle turnaround, a facility for transferring fuel, a 30 car parking lot with boat trailer parking, 2 picnic/wind shelters, double vault toilets and interpretive exhibits.	C	13339		TRAAH	3	
Naknek-King Salmon Highway Resurfacing		C	16036		AHS	3	

KING SALMON

NAME	DESCRIPTION	Region	Need ID	Cost	GIP	PRIORITY	SCORE
Airport Float Plane Facility	Develop a public float plane dock.	C	5701	250,000	AV		

BRISTOL BAY BOROUGH

KING SALMON

NAME	DESCRIPTION	Region	Need ID	Cost	GIP	PRIORITY	SCORE
Airport Improvements AMP (Near Term)	Project can be scheduled in stages: STAGE 1 - (1) Construct a new Parallel TW 11/29 to East Apron 50' wide, w/ SA 120' wide, w/ Medium Intensity Taxiway Lights (MITL) and Markings. (2) Construct new 140,000 SF apron space adjacent to Terminal Apron. (3) Install four new wind socks. (4) Stripe appropriate location for helipad. (5) Purchase necessary land for RPZ 11/29. (6) Construct adequate blast pad for RW 11 (300' x 150'). (7) Restripe apron for designated transient jet parking designated spots. (8) Install lighting for TW N, East Apron TW. (9) Survey and remove necessary obstructions and update Obstruction Chart. (10) Construct new 40,000 SF vehicle parking area at Terminal Apron. (11) Relocate and Reconstruct Airport Access Road (Main Street) to the south. (12) Pave existing long term parking. STAGE 2 - Construct full 500' x 10,015' SA on RW 11/29. STAGE 1 estimated cost is \$10,140,000. STAGE 2 estimated cost is \$10,000,000.	C	5555	20,140,000	AV		79
Bristol Bay to Shelikof Strait Access Road	Construct a road from King Salmon to a Port location to be determined on Shelikof Strait	C	6240		CTP	3	25
Naknek Lake Access Road	Rehabilitate approximately 12 miles of gravel road that provides access from King Salmon to Lake Camp and Rapids Camp. About 6 miles of the road is in fair condition, and only needs a new gravel surface, the rest of the road requires widening and drainage (including culverts) in addition to gravel surfacing. Project does not include separated pathways or illumination.	C	2513	1,550,000	CTP	2	87.3
Small Dock and Ramp	Upgrade	C	7434		CTP	3	

NAKNEK

NAME	DESCRIPTION	Region	Need ID	Cost	GIP	PRIORITY	SCORE
2nd Avenue and Airport Way Reconstruction & Paving	Reconstruct approximately 526 feet of Second Avenue and 300 feet of Airport Way. Project will include minor realignment, widening and limited erosion control measures as determined to be appropriate during design phase and paving. Project does not include a separated pathway or illumination.	C	6138	787,000	CTP	2	91
Airport	Relocate runway 14/32 to correct safety and structural problems and construct a new apron. Project is recommended by the Naknek Airport Master Plan (draft).	C	5631	3,733,333	AV		107

BRISTOL BAY BOROUGH

NAKNEK

NAME	DESCRIPTION	Region	Need ID	Cost	GIP	PRIORITY	SCORE
Airport Improvements Phase I	The Naknek Airport primary runway is 1950' x 50' and the crosswind runway is 1850' x 45'. A new 3200' x 60' primary runway will be constructed with 3680' x 120' safety area. The existing primary runway will become a taxiway. Two apron areas will be constructed with a total of 80 aircraft parking spaces. Wind protection measures for parked aircraft will be considered during design. MIREL system will be installed. Existing airport access road will be reconditioned. New access road will be constructed to apron/aviation support area. ROW will be acquired. Tibbets Field will be closed. SRE Building will be constructed. Scope is as outlined in the Naknek AMP.	C	14199	12,390,000	AV		
Bristol Bay Borough Freight Dock	Expand the Borough's existing commercial freight dock and their acquisition and development of additional upland area for staging and container storage.	C	4919	500,000	PII		72
Naknek Fisherman's Dock and Harbor	Construct a dock and trestle, mooring boom, boat repair grid, staging area, storage area, vehicle parking and highway access.	C	4926	2,500,000	PII		72
Naknek River Aerial Tramway	Construct aerial tramway between Naknek and South Naknek over the Naknek River.	C	6120	4,000,000	AHS	3	
Naknek River Bridge	Construct a bridge over the Naknek River between Naknek and South Naknek. Bridge crossing site and access road locations on both sides of the river will be determined during design phase.	C	6239	30,602,000	AHS	3	
Naknek River Subdivision Road Improvements	Construct 7,500' of new road to connect two portions of a subdivision.	C	2514		CTP	3	57
Pedersen Point Road Extension	Extend and upgrade an existing road connecting the Naknek-King Salmon Road to Pedersen Point. Approximately 2 miles of existing road will be widened and resurfaced. Drainage will also be improved. About 1.5 miles of new road will be built between the roads existing terminus and Pedersen Point. Project does not include separate pathways or illumination.	C	2512	1,600,000	CTP	2	90.7
Snow Removal Equipment, Loader with Attachments	Item to be acquired is a Case 821C size loader for (like comparable item) w/ plow and snow blower attachments.	C	14321	425,000	AV		
Village Road Improvements	Rehabilitate eleven existing roadways including resurfacing, widening, drainage ditches and culverts for a total of approximately 7,785 feet of road improvements.	C	2516		CTP	3	57

BRISTOL BAY BOROUGH

NAKNEK/KING SALMON

NAME	DESCRIPTION	Region	Need ID	Cost	GIP	PRIORITY	SCORE
Naknek/King Salmon Pathway Construction	In Naknek construct approx 3.5 mi. of bike/ped trails from downtown to Donna G. Subdivision (Mile 4 on the AK Penin. Hwy). In King Salmon construct approx 2.5 mi. of trail from downtown to Flat Nose Henry Rd.	C	6879	2,600,000	TRAAH	1	114.5

SOUTH NAKNEK

NAME	DESCRIPTION	Region	Need ID	Cost	GIP	PRIORITY	SCORE
Airport Bypass Road	Construct a one-mile single lane road paralleling the South Naknek Airport runway.	C	2653		CTP	3	49
Airport Runway, Taxiway and Apron Resurfacing	Resurface with 9" of new gravel the runway, taxiway and apron. Limited erosion control measures may be required at low areas where ponding and surface erosion is present.	C	13779	2,200,000	AV		85
Bluff Street Ext & Upgrade	Reconstruct approximately 1,191 of roadway.	C	6244		CTP	3	66
Dock	Upgrade, expansion and harbor.	C	7435		CTP	3	
Village Roads	Rehabilitate 41,917 feet of nine village roads.	C	2655		CTP	3	57

DENALI BOROUGH

NAME	DESCRIPTION	Region	Need ID	Cost	GIP	PRIORITY	SCORE
DENALI HIGHWAY							
MP 104 to 135 Resurfacing and Enhancement	Rehabilitation including grading, drainage, surfacing and enhancements from Bruelana Creek (MP 80) to the Parks Highway (MP 135). Includes replacement of one bridge. This portion is part of a four stage plan to rehabilitate the entire gravel portion of the highway.	N	3905	9,600,000	AHS	1	
MP 130 - Information and Orientation Wayside	Construct an information and orientation wayside. This site will provide viewing point of Mt. McKinley and a short trail.	N	3894	30,000	TRAAH	3	100.2
PARKS HIGHWAY							
MP 225 to 240 Rehabilitation & MP 235 RR Overcrossing	Relevel and resurface.	N	10540		NHS	1	
MP 240 to 262 Rehabilitation - Nenana Canyon to Bear Cr.	Relevel and resurface.	N	6092	4,415,000	NHS	1	
MP 244 - Denali Gateway North	Construct wayside including parking, restrooms, picnic area and interpretive exhibits at Bison Gulch near Healy.	N	6605	250,000	TRAAH	3	70
MP 244 - Rex RR Overpass	Construct a grade separated railroad grade crossing.	N	6820	3,600,000	NHS	1	
Nenana Canyon Bypass	Construct new alignment for the Parks Highway bypassing Nenana Canyon.	N	6647	750,000,000	NHS	3	
Nenana River Access	Construct 4 parking/river access facilities along the Nenana River.	N	3716	375,000	TRAAH	2	81.3

DENALI BOROUGH

ANDERSON

NAME	DESCRIPTION	Region	Need ID	Cost	GIP	PRIORITY	SCORE
City Streets	Complete second coat of tar and chips for resurfacing city streets. Total of 9 miles	N	4039	110,000	CTP	3	52
Riverside Park	Construct 50 additional camping sites. Tar and chip roads leading to all sites.	N	4040	100,000	TRAAH	3	75
Sewage Lagoon Road Improvement	Improve existing 1/2 mile long road to the Anderson Sewage Lagoon.	N	16153		CTP	2	90

CANTWELL

NAME	DESCRIPTION	Region	Need ID	Cost	GIP	PRIORITY	SCORE
Access to HUD Housing	Widen road and repair.	N	4002	300,000	CTP	3	53
Community Center Access and Parking	Rehabilitate and pave access road and parking area.	N	16165		CTP	3	

PARKS HIGHWAY

Cantwell Bike Paths	Construct 4.5 mile Bike Path from Old Cantwell along Cantwell Road and the Denali Highway to Jack River Subdivision and along the Parks from Jack River 3 miles north	N	16357	5,000,000	TRAAH	3	
---------------------	---	---	-------	-----------	-------	---	--

DENALI PARK

NAME	DESCRIPTION	Region	Need ID	Cost	GIP	PRIORITY	SCORE
Kantishna Road Improvements	Spot repairs and safety improvements in the area from the Wonder Lake area to the Kantishna Airport.	N	9922	750,000	CTP	2	92.5
Nenana River Pedestrian Bridge	Construct a pedestrian bridge and associated trails across the Nenana River to connect the Park Visitor Center with the developed area along the Parks Highway near MP 238.	N	6579	7,000,000	TRAAH	3	60

PARKS HIGHWAY

Denali Park Entrance Area Plan	Prepare cooperative inter-agency long range strategic plan.	N	7579	150,000	TRAAH	3	
Denali Park Entrance Trail	Construct new bike path from Parks Highway intersection along the Park Road to the Park Visitor Center (approximately 2 miles)	N	9908	960,000	TRAAH	3	69
Nenana Canyon to McKinley Village Bike Trail	Construct a bicycle trail along the Parks Highway from the Nenana Canyon Trail to the McKinley Village area, approximately 6 miles	N	9904	1,750,000	TRAAH	2	75

HEALY

NAME	DESCRIPTION	Region	Need ID	Cost	GIP	PRIORITY	SCORE
Hilltop Road	Realign to eliminate a very steep hill	N	3802	1,450,000	CTP	2	82.7
Panguingue Creek Service Area Roads	Improve approximately 2 miles of road within Panguingue Creek Service Area and construct approximately 2 miles of new streets.	N	6629	1,100,000	CTP	3	54

DENALI BOROUGH

HEALY

NAME	DESCRIPTION	Region	Need ID	Cost	QIP	PRIORITY	SCORE
School Kid Safety Trail	Construct trail from Tri-Valley School to the Healy Spur Road.	N	16181	185,000	TRAAH	1	124.7
Stampede Road MP 0.0 to 4.5	Widen and chip seal.	N	6634	1,800,000	CTP	3	77.3

FAIRBANKS NORTH STAR BOROUGH

NAME	DESCRIPTION	Region	Need ID	Cost	QIP	PRIORITY	SCORE
ELLIOTT HIGHWAY							
MP 4 to 28 Rehabilitation	Relevel and resurface.	N	6036	9,325,000	NHS	2	
PARKS HIGHWAY							
Fairbanks to Nenana Multi-use Trail	Multi-use/winter recreation trail.	N	6604	1,500,000	TRAAH	3	65.8
MP 305 to 351: Fairbanks - Nenana Scenic Waysides	Upgrade existing waysides/overlooks along the Parks Highway Nenana Ridge.	N	3700	575,000	TRAAH	1	110.8
MP 314 to 325 Rehabilitation	Relevel and resurface.	N	6096	8,900,000	NHS	2	
MP 325 to 352 Rehabilitation	Rehabilitate.	N	11859		NHS	1	
MP 325 to 356 Chip Seal	Chip seal Ester west.	N	10545		NHS	3	
MP 328 to 330 - Bonanza Creek Slide Repair	Stabilize slide area.	N	6097	1,200,000	NHS	3	
MP 351 to .56 Rehabilitation	Resurface, rehabilitate, and restore.	N	6098	3,500,000	NHS	1	
RICHARDSON HIGHWAY							
Eielson to Salcha Lighting Improvements	Improve Richardson Highway Illumination from Eielson Air Force Base to the Salcha Elementary School.	N	16115		NHS	3	
Fairbanks-Salcha Ped/Bike Trail Completion	Multi-phased bike trail construction.	N	6606	1,500,000	TRAAH	2	87.8
MP 325 - Munson Slough Turnout	Enlarge/upgrade existing wayside.	N	3694	155,000	TRAAH	3	63
MP 330 to 343 Rehabilitation	Relevel and resurface.	N	6103	4,550,000	NHS	3	
MP 337 Eielson AFB Wayside	Construct a roadside viewing area along the Eielson Air Force Base runway.	N	7580	225,000	TRAAH	3	
MP 341 Eielson Access Ramps	Elevated ramp for eastbound traffic to access Eielson AFB.	N	12627		NHS	1	
MP 342 and 343 - Piledriver Slough Access	Construct parking areas and pull-offs for 10 to 12 vehicles.	N	3695		TRAAH	3	18
MP 345 - Moose Creek RR Overpass	Construct a grade separated railroad crossing at MP 345.	N	6817	6,500,000	NHS	1	
MP 351 - Peridot 12 Mile RR Overpass	Construct a grade separated railroad crossing at MP 350.	N	6818	6,500,000	NHS	3	
MP 352 to 361 Rehabilitation	Pavement rehabilitation.	N	6104	6,100,000	NHS	1	
MP 354 to 357 Access/Safety Improvements (HSIP)	Access and safety improvements.	N	2130	2,000,000	NHS	1	
MP 357 - Badger Road Interchange	Improve safety and reduce delay at this intersection through construction of an interchange.	N	7401		NHS	3	
MP 359 - Airport Spur RR Overcrossing	Construct grade separated RR overcrossing.	N	7259	6,500,000	NHS	3	

FAIRBANKS NORTH STAR BOROUGH

NAME	DESCRIPTION	Region	Need ID	Cost	GIP	PRIORITY	SCORE
STEESE HIGHWAY							
MP 0 to 5 Reconstruction	Relevel and repave	N	10542		NHS	3	
MP 7.5 Embankment Stabilization	Stabilize slopes and roadway	N	10543		NHS	1	
MP 11-17 Bike Trail (Fox-Pedro Monument)	Bike/pedestrian path	N	3661	180,000	RAAH	3	33
MP 44 - 45.5 Paving	Extend paving from MP 44 to MP 45.5 (Long Creek)	N	3665		AHS	3	
MP 0 to 5 Rehabilitation & Capacity and Safety Improvements	Improvements to increase safety and capacity	N	11399	6,900,000	NHS	1	

FAIRBANKS

NAME	DESCRIPTION	Region	Need ID	Cost	GIP	PRIORITY	SCORE
2nd/Wilbur	Upgrade Wilbur Street (Airport-2nd) and 2nd Avenue (Wilbur-Stewart)	N	3868	5,000,000	CTP	1	85.7
30th Avenue Upgrade	Upgrade 30th Avenue from Lathrop Street to Peger Road	N	16106		CTP	2	87
Airport Way Corridor Capacity & Safety Improvements	Capacity and safety improvements	N	2108	4,600,000	NHS	1	
Airport Way Landscaping	Median/roadside landscaping (Ft. Wainwright-Fbks Int'l Airport)	N	3870	550,000	TRAAH	3	58
Airport Way Pedestrian/Bike Facilities Upgrade/ADA	Upgrade existing facilities (30 yrs old)	N	3871	1,300,000	TRAAH	3	68.5
Airport/Cushman Intersection Improvements	Upgrade the intersection of Airport Way and Cushman Street	N	6657	4,450,000	NHS	1	
Cartwright Road Rehab/Surfacing	Rehabilitate and pave Cartwright Road	N	9943	860,000	CTP	1	94
Catalytic Converter Replacement Pilot Project	Determine the viability and quantify the emission reduction potential of a catalytic converter replacement program	N	13759		CTP	3	
Chena Pump Rd/Small Tracts Road Safety	Construct an extended left turn lane to the south of the Chena Pump/Small Tracts Intersection	N	12422	500,000	CTP	1	
Chena River - Wendell St Bridge	Repair bridge deck	N	6359	920,000	CTP	1	99.2
Chena Small Tracts Bridge	New Chena River Bridge (Small Tracts Rd-Holston Rd/Airport Way)	N	3861	5,060,000	CTP	3	-5
City ADA Improvements	Multi-year request by the City of Fairbanks to upgrade and construct ADA accessible sidewalks	N	12429		TRAAH	3	
College Road Pedestrian/Bike Facilities Upgrade/ADA	Upgrade existing facilities (30 yrs old)	N	3865	1,300,000	TRAAH	3	73.8
College Road Rehab (Univ. to Danby)	Rehabilitate	N	13699	4,170,000	CTP	1	
College Road/Danby Intersections (HSIP)	Upgrade the College/Danby intersection to include signal improvements and the addition of a left-turn lane on College Road	N	3866	2,100,000	CTP	1	96.7
Cowles Street Upgrade	Upgrade Cowles Street from 19th Avenue to 23rd Avenue	N	16103		CTP	1	100.7
Cushman/Main School Landscaping	Streetside landscaping at historic Main School (Fbks City Hall)	N	3852	675,000	TRAAH	3	58

FAIRBANKS NORTH STAR BOROUGH

FAIRBANKS

NAME	DESCRIPTION	Region	Need ID	Cost	GIP	PRIORITY	SCORE
Davis/Wilbur Intersection Illumination	Install intersection lighting	N	6593	150,000	CTP	3	72
Downtown Street Improvements	Upgrade the following streets in the Fairbanks downtown area: Noble Street (Wendell-12th), Lacey (1st-5th), Cushman (1st-5th) and 1st/3rd/4th Ave (Noble-Cushman)	N	12423	5,000,000	CTP	1	
Electrical Plug-In and Operation Program	Installation of electrical plug-ins for preheating motor vehicle engines during cold temperatures in Fairbanks. This project will also provide assistance for the first three years plug-in operation	N	9339	2,050,000	CTP	1	
Electrical Plug-in Program	Phase II of the Electrical Plug-in Program will focus on State and local parking facilities within the core business area in downtown Fairbanks. Primary focus will be on state facilities.	N	13199		CTP	3	
Fairbanks Downtown Transit and Cultural Intergration Planning	Site selection and preliminary facility design	N	14002		CTP	3	
Fairbanks International Airport Improvements	Projects including passenger terminal expansion, terminal area roadway and parking construction, baggage area construction, east side utilities construction, and Master Plan update	N	5720		AV		
Fairbanks International Airport Environmental Assessment and Cleanup	Environmental assessment and clean-up in accordance with state and federal requirements	N	5721		AV		
Fairbanks International Airport Operations Improvements and Preservation Stage 2	East ramp lease lots, University Avenue paving, safety area improvements, drainage improvements, equipment improvements, East side lease lot improvements, Runway 18R-19L extension and widening, and maintenance facility construction	N	5723		AV		
Fairbanks DMV - I/M Program	This project would connect the I/M Programs Vehicle Information Database (VID) with DMV's mainframe ALVIN to allow for a "real-time" exchange of information and allow for a "paperless" Certificate of Inspection	N	13200		CTP	3	
Fairbanks Oxygen Sensor Replacement	Determine the viability and quantify the emission reduction potential of an oxygen sensor replacement program	N	13201		CTP	3	
FNSB Transit Ridership Incentive Program (Congestion Mitigation & Air Quality)	This project will provide funds allowing the Fairbanks North Star Borough to provide free transit.	N	13919	175,000	CTP	3	
Geist Road - Parks Hwy to University Avenue	Upgrade Geist Road between Parks Hwy and University Avenue	N	9799		NHS	3	
Geist Road/University Intersection Improvements	Modifications and improvements to the Geist/University intersection	N	6595	800,000	NHS	1	
Gilliam Street Upgrade	Upgrade Gilliam Street from Airport Way to 19th Avenue	N	16104		CTP	1	96.5
Illinois-Barnette and Bridge	Reconstruct/Upgrade Illinois St & Barnette (College Rd-7th Ave)	N	3847	20,000,000	CTP	1	102.5

FAIRBANKS NORTH STAR BOROUGH

FAIRBANKS

NAME	DESCRIPTION	Region	Need ID	Cost	GIP	PRIORITY	SCORE
Johansen Expressway/Alaska Railroad Access	New intersection for access to the new ARR passenger terminal site.	N	11839	5,300,000	NHS	1	
Leasure Subdivision Roads-Phase I	Reconstruct 3.0 miles of gravel surfaced road in the Leasure Subdivision Area.	N	16105		CTP	3	
LED Signal Installation	Install energy-saving light-emitting diode (LED) signal displays.	N	12622	750,000	NHS	1	
Peger Road Multi-use Trail	Multi-use trail connection (Van Horn-Tanana River)	N	6821	500,000	TRAAK	3	89
Phillips Field Road Bike Path	Construct bike facility (Peger to Illinois)	N	3839		TRAAK	3	65
Phillips Field Road Upgrade	Reconstruction (Peger Road-Illinois Street)	N	3839	7,900,000	CTP	1	114
South Cushman Enhancements	Sidewalk improvements/landscaping (South Fairbanks area)	N	3842	775,000	TRAAK	3	
South Cushman Widening - PH I	Reconstruct and widen to 5-lanes (Gaffney-15th Ave)	N	3843	2,450,000	CTP	1	98.5
South Cushman Widening - Phase II	Mitchell Expressway to Van Horn Rehabilitation	N	3829	3,150,000	CTP	1	113.7
South Cushman Widening - Phase III	Rehabilitate and widen South Cushman from 17th Avenue to the Mitchell Expressway	N	16205		CTP	1	104
Steamship Nenana Renovation	Additional restoration work on sternwheeler Nenana	N	3831	400,000	TRAAK	1	101.8
Tanana Valley Railroad Trainhouse/Museum	Construct a 3,500 Sq Ft structure at Alaskaland in Fairbanks to house and support operations of the restored Tanana Valley Railroad Engine #1	N	12800		TRAAK	1	
Turner Street Pedestrian Corridor	Construct landscaped pedestrian way (Chena River-5th Ave)	N	6597	750,000	TRAAK	3	89
University Agriculture Pull-Out	Construct a pull-out/parking area along Geist Road at the University of Alaska-Fairbanks experimental farm field. Includes interpretive exhibits	N	3834		TRAAK	3	
University Avenue Railroad Overcrossing	Construct a separated grade crossing on University Avenue for the Alaska Railroad mainline track	N	9949	6,000,000	CTP	1	104.3
University Avenue Widening	Major upgrade of University Ave (Mitchell Expressway-College Road) Includes replacing the Chena River Bridge and related hike/ped facilities	N	3821	21,000,000	CTP	1	106.5
Van Horn Road Rehab/Safety Improvements	Widen & upgrade Van Horn Rd from Cushman to Peger	N	12425		CTP	1	
Wendell Street Upgrade	Upgrade Wendell St (Chena River-Lacey/Noble)	N	3824	2,750,000	CTP	3	57
RICHARDSON HIGHWAY							
MP 362 - 23rd Avenue Access Lane	Construct at-grade exit from Cushman Street to the Richardson Highway at 23rd Avenue	N	12628		NHS	3	
STEESE HIGHWAY							
MP 1 Train Gate RR Overpass	Replace at-grade crossing with a grade separated crossing	N	7003		NHS	1	
Stees Highway/3rd Street Intersection	Reconstruction to include added through lanes and turn lanes on 3rd Street	N	2107	5,500,000	NHS	1	

FAIRBANKS NORTH STAR BOROUGH

FNSB

NAME	DESCRIPTION	Region	Need ID	Cost	GIP	PRIORITY	SCORE
100 Mile Loop Multi-use Trail	Easements for multi-use recreation trail.	N	6610	250,000	TRAAH	3	108
Airport Way Intersection Improvements	Upgrade existing intersections to resolve the access problems to Airport Way from Pikes Landing.	N	15685		NHS	1	
Aztec Service Area Road Rehabilitation	Rehabilitate and pave.	N	9941	825,000	CTP	3	
Bennett Road Surfacing	Rehabilitate and pave.	N	9942	610,000	CTP	3	
Birch Hill Bike Trail	Bike trail (Steese Expressway/Farmers Loop-Birch Hill Recreation Area).	N	3874	1,200,000	TRAAH	3	39
Bradway Road Bike Path	Construct a separated bike path along Bradway Road (Badger Elementary School - Dennis Road) in the North Pole/Badger Road area.	N	10566	1,410,000	TRAAH	3	
Bradway Road Reconstruction	Reconstruct Bradway Road (in the North Pole/Badger Road area) between Dennis Road and Badger Elementary School.	N	9946	3,400,000	CTP	1	101.8
Bus Stop Shelters (Congestion Mitigation & Air Quality)	Provide new bus shelters at priority locations and replace existing shelters with fully enclosed modular shelters.	N	3854	385,000	CTP	1	
Chena Hot Springs Road MP 37.5 Flood Control	Install control measures to prevent road closures due to flooding at Chena Hot Springs Road MP 37.5.	N	16107		CTP	1	106
Chena Hot Springs Road MP 22 to 54 Rehabilitation	Repave, MP 22-54 (Chena Hot Springs).	N	4007	5,300,000	CTP	1	74
Chena Hot Springs to Circle Hot Springs Connector	Construct an all season road from Chena Hot Springs Road to the Steese Highway at Circle Hot Springs.	N	16114		CTP	3	
Chena Pump/Tanana River Scenic Wayside	Upgrade the existing wayside and construct a new boat launch parking area.	N	3859	260,000	TRAAH	1	131.3
Chena River State Recreation Area	Wayside/trailhead facilities in the Chena River State Recreation Area.	N	4008	690,000	TRAAH	3	104
Chena River Watershed	Provides matching funds for Corps of Engineers feasibility study.	N	5054	200,000	PH		20
Chena State Recreation Area Phase II	Construct two waysides in the Chena River State Recreation Area along Chena Hot Springs Road MP 27 and MP 39.5.	N	12428		TRAAH	1	136.5
Commuter I/M Program Evasion Enforcement Program	Identify and pursue enforcement action against evaders.	N	9801	700,000	CTP	3	
Dennis Road Extension	Extend Dennis Road and provide a new bridge across the Chena River to access lands east of Ft Wainwright.	N	16529		CTP	3	
Eielson Farm Road Rehab	Rehabilitate the existing gravel surfaced road (12.2 miles) and construct an asphalt treated surface.	N	13701	3,120,000	CTP	2	
Fairbanks Creek Road Improvements	Spot repairs/rehab of historic mining road at Steese MP 20.	N	6591	225,000	CTP	3	29
Fairbanks to Chatanika Multi-use Trail	Easements for multi-use recreation trail.	N	6609	300,000	TRAAH	2	83
Fairbanks to Chena Hot Springs Trail	Acquire easements for and plat the historic winter trail between Fairbanks and Chena Hot Springs.	N	7719	700,000	TRAAH	1	86.3

FAIRBANKS NORTH STAR BOROUGH

FNSB NAME	DESCRIPTION	Region	Need ID	Cost	QIP	PRIORITY	SCORE
Farmers Loop-Chena Hot Springs Rd. Trail Connection	All-season trail connection	N	6598	700,000	TRAAI	1	92.3
Farmers Loop/Dogmushers Sanitary Wayside	Outhouse to serve bike path and dog mushing trailhead	N	3853	110,000	TRAAI	1	98.5
FMATS Local Plan Implementation	Implement local plan recommendations	N	7581		CTP	3	
FNSB Coordinated Transit Program (CMA/Q)	Funding to assist the Fairbanks North Star Borough to fully implement a Coordinated Transit Program	N	12424		CTP	1	
FNSB New Buses/New Routes (CM/AQ)	Provide funding to the Fairbanks North Star Borough to purchase new buses for three new transit routes within the CO Non-Attainment Area	N	12519	2,100,000	CTP	1	
Goldmine Trail Surfacing	Pave Goldmine Trail Road within the FNSB Wildview Road Service Area	N	13700	2,050,000	CTP	2	
Goldstream Road Trail Crossing	Multi-use trail crossing west of Ivory Jacks	N	3857	100,000	RAAI	3	55
Goldstream Valley Multi-Use Trail	Extend multi-use trail (Sheep Ck Rd/Ann's Greenhouse-Goldstream/Ballaine Rd)	N	3858	1,100,000	RAAI	3	51
Grenac Road Resurfacing	Major rehabilitation and repaving of Grenac Road in the Farmers Loop Road area	N	7460		CTP	3	76
Herreid Road Upgrade/Bike Trail	Upgrade Herreid Road from Ballaine Road to Auburn Drive. Give consideration to a separated bike/pedestrian path to provide access to Pearl Creek Elementary School	N	3844	475,000	CTP	3	0
Holmes Road Reconstruction	Reconstruction/widening 2.8 miles of Holmes Road (Dennis Road - Badger/Prede Road)	N	3846	2,500,000	CTP	1	111.8
McGrath Road Upgrade	Upgrade lower McGrath Road (Farmers Loop-Crystal Drive)	N	6587	2,030,000	CTP	2	94.5
Murphy Dome Road Rehabilitation	Repave (Goldstream Rd-MP 8.6)	N	3850	3,300,000	CTP	3	74
Nordale Road Pavement Rehabilitation	Rehabilitate roadway pavement from Badger Road to the Little Chena River	N	9947	1,400,000	CTP	1	100.5
Old Murphy Dome Road Trail	Construct multi-use ridgetop trail	N	3836	263,000	RAAI	3	40
Old Nenana/Ester Hill Rehabilitation	Rehabilitate approximately 11 miles of road	N	7461		CTP	1	102.3
Paratransit Vehicle Replacement	Purchase 3 paratransit vehicles and spare parts for the Fairbanks North Star Borough Transit System	N	6401	225,000	CTP	1	166.5
Persinger Drive Upgrade	Upgrade Persinger Drive in the Badger Road area. Work includes roadway widening, repaving, and safety improvements	N	9948	1,950,000	CTP	2	89.7
Persinger Road Bike Path	Construct a bike path along Persinger Drive	N	10567		TRAAI	3	
Phase 2 Cold Temperature Idle Emissions Testing Program	Conduct further testing on idle emissions in CO nonattainment areas	N	9359	300,000	CTP	3	
Plack Road Bike Path	Construct a separated bike path along Plack Road (Nelson-Badger) in the North Pole/Badger Road area	N	10565	1,750,000	TRAAI	3	71
Plack Road Upgrade and Dawson Road Connector		N	15102		CTP	1	123.5

FAIRBANKS NORTH STAR BOROUGH

FNSB

NAME	DESCRIPTION	Region	Need ID	Cost	GIP	PRIORITY	SCORE
Potter Road Surfacing	Surface Potter Road from Rosie Creek Road to Cripple Creek Road	N	16206		CTP	3	
Spinach Creek Road Rehabilitation	Rehabilitate and repave (Murphy Dome Road, MP 4)	N	3830	2,000,000	CTP	3	67
Steele Creek Road Safety/Surfacing	Construct a hi-float surfacing on Steele Creek Road between the Gilmore Road and Chena Hot Springs Road. The project will also include selected safety improvements to correct sight-distance, drainage and roadway width problems.	N	9945	1,475,000	CTP	1	102.5
Two Rivers Elementary School Access	Upgrade and pave the Two Rivers Elementary School Road	N	7464	275,000	CTP	3	
U.S. Creek Road Rehabilitation	Rehab between Steese Highway, MP 57 and Nome Creek (approximately 7 miles)	N	3651	1,780,000	CTP	1	120.7
Yankovich/Miller Hill Multi-Use Path	Construct a separated bicycle/pedestrian trail along Yankovich and Miller Hill Roads in the Farmers Loop/University of Alaska area	N	9939	1,425,000	TRAAH	1	83.7
Yankovich/Miller Hill Road Upgrade	Reconstruct Yankovich and Miller Hill Roads between Ballaine Road and Sheep Creek Road	N	10568	2,250,000	CTP	1	117.7

NORTH POLE

NAME	DESCRIPTION	Region	Need ID	Cost	GIP	PRIORITY	SCORE
Dyke Road Bike Trail	Separated bike/pedestrian path east of Laurance Rd	N	3720	280,000	TRAAH	3	54
Hurst/Jawson Bike Trail	Construct a bike path east of Badger Rd	N	3721	425,000	TRAAH	2	79.8
North Pole Elementary Access/Snowman Lane	Road, drainage and sidewalk improvement in the area of North Pole Elementary School	N	7382	730,000	CTP	1	96
Old Richardson Highway (NP) Improvements	Upgrade approximately 3 miles of the Old Richardson between Laurance Road, North Pole and the Richardson Highway (Functional Class Major Collector)	N	6261	3,000,000	CTP	1	104.2

RICHARDSON HIGHWAY

MP 348 North Pole Interchange	Construct a Richardson Highway Interchange at North Pole	N	16117		NHS	3	
MP 350 - Badger Interchange Ramp and Intersection Improvements	Improvements to the highway overpass ramps and intersections at North Pole	N	10544		NHS	1	

SALCHA

NAME	DESCRIPTION	Region	Need ID	Cost	GIP	PRIORITY	SCORE
Harding Lake/Salcha Drive Bike Trail	Bike/recreational path around Harding Lake adjacent to Salcha Drive	N	3678	5,750,000	TRAAH	2	74
Harding Lake/Salcha Drive Rehabilitation	Rehabilitate Salcha Drive (approximately 6 miles)	N	3679	2,700,000	CTP	3	61
Johnson Road Rehabilitation	Pavement rehab (MP 331 Rich Hwy to Pump Station 8)	N	3680	1,375,000	CTP	3	

FAIRBANKS NORTH STAR BOROUGH

SALCHA

NAME	DESCRIPTION	Region	Need ID	Cost	GIP	PRIORITY	SCORE
Piledriver Slough Access/Eielson Farm Rd	Pave Eielson Farm Road (Rich Hwy-Piledriver Slough)	N	6612	295,000	TRAAH	1	81.8

HAINES BOROUGH

NAME	DESCRIPTION	Region	Need ID	Cost	GIP	PRIORITY	SCORE
Porcupine Road Erosion Protection	Reconstruct about 1,000 feet of road at the edge of the Klehini River floodplain, including the placement of rip-rap	S	3032	500,000	CTP	3	

HAINES HIGHWAY

Haines Highway Passing Lanes	Widen and add a passing lane at one or more locations between Mile 17 and the Chilkat River Bridge □	S	13421	900,000	NHS	3	
MP 3.5 to 25.3 Reconstruction, Airport to Bluffs	Realign and widen to a 36 foot width, including replacement of the Chilkat River bridge. Straighten curves to meet a 55 mph design speed. Provide a long-term solution to debris flow problems near MP 19 and 23. Enhancements are planned along the Chilkat River and at the Mount Ripinsky U-Head.	S	2152	39,000,000	NHS	1	
MP 40.5 - Canadian Border Crossing Improvements	Straighten the curve so that each border station is visible from the other station. Portion of this work is in Canada. Includes interpretive improvements at the U.S. border.	S	10899	600,000	NHS	3	

EXCURSION INLET

NAME	DESCRIPTION	Region	Need ID	Cost	GIP	PRIORITY	SCORE
Neva Lake Road Upgrade	Improve about 1.5 miles of road that runs inland along South Creek to Neva Lake. Includes bridge replacement at the upper crossing of South Creek.	S	12819	500,000	CTP	3	
Seaplane Float Rehabilitation	Replace and expand Excursion Inlet Seaplane Float, add one pullout, and meet ADA requirements.	S	5809	1,091,333	AV		'12
South Creek Bridge Upgrade	Improve the bridge on the road that connects the cannery area with South Subdivision and crosses South Creek close to its mouth.	S	2977	500,000	CTP	3	
South Subdivision Road Upgrade	Improve about 3 miles of road that connect the seaplane base to South Subdivision and the northern boundary of Duncan's Camp.	S	11081	600,000	CTP	3	

HAINES

NAME	DESCRIPTION	Region	Need ID	Cost	GIP	PRIORITY	SCORE
Airport Lease Lot Access Taxiway	Construct taxiway access to airport lease lots	S	5822	213,330	AV		

HAINES BOROUGH

HAINES NAME	DESCRIPTION	Region	Need ID	Cost	GII	PRIORITY	SCORE
Airport Runway Extension	Extend runway an additional 1,000 to 1,500 feet to provide a runway of up to 5,500 feet in length.	S	5823	1,600,000	AV		
Allen Road High School Access Improvements	Reconstruct Allen Road between Main Street and the Old Haines Highway. Add a sidewalk on the east side of the street as far as the driveway of the High School	S	16341	400,000	CTP	3	
Beach Road Widening and Front Street Intersection Improvements	Add shoulders to Beach Road from Portage Cove State Recreation Site to the Port Chilkoot Dock. Include sidewalks for the next 0.1 mile from Tower Road to the three-way intersection, where the approach of Front Street needs to be realigned. Rehabilitate Front Street between this intersection and the boat harbor. Enhance beach access and improve roadside parking areas.	S	3014	1,370,000	CTP	3	80
Expand Apron	Construct 500' x 225' apron expansion to provide additional capacity.	S	16435	1,386,666	AV		60
First Avenue Reconstruction	Reconstruct and pave 1300 feet of First Avenue between Union Street and Lutak Road.	S	2953	300,000	CTP	3	
Harbor Repairs	Repair or replace old boat grid, old concrete ramp, and water lines, and install a new gangway.	S	4935	565,000	PH		79
Lutak Dock and Fender	Replace fender system.	S	4946	385,000	PH		48
Main Street (Front to Second) Reconstruction	Reconstruct, including replacement of sidewalks, from Second Avenue to the base of the hill (0.1 mile in length)	S	3141	100,000	CTP	3	
Mud Bay Road Beach Access	Construct a wayside at One Mile Creek, including a parking area, interpretation and an accessible route to the tide flats. The route would be a combination of path and boardwalk crossing the creek and grassy riparian areas to a small deck with views of the Chilkat River delta.	S	16241	245,000	TRAAH	1	113.3
Mud Bay Road Shoulder Widening	Widen and pave shoulders along Mud Bay Road from the base of the hill (intersection with the Old Haines Highway) to the junction with Small Tracts Road.	S	16356	700,000	CTP	3	
New Boat Launch Ramp	Construct new launching ramp and float.	S	4989	250,000	PH		27
Old Haines Highway Path Construction	Construct a path along the south side of the Old Haines Highway from Third Avenue past the high school to Fair Drive.	S	5950	600,000	TRAAH	3	
Old Haines Highway Sidewalk Construction	Construct curb, gutter and sidewalk along both sides of the Old Haines Highway from the base of the hill to Third Avenue. Width of the paved roadway would be narrowed as part of sidewalk installation. Include a connection north along the right-of-way for First Avenue.	S	16038	55,000	TRAAH	1	95.2
Portage Cove Boat Harbor Parking Lot	Expand parking lot and amenities.	S	5000	1,000,000	PH		18

HAINES BOROUGH

HAINES NAME	DESCRIPTION	Region	Need ID	Cost	GIP	PRIORITY	SCORE
Portage Cove Harbor Extension	Relocate Portage Cove breakwater and expand float system	S	4947	4,000,000	PH		47
Portage Cove Harbor Restroom	Build a 24' x 24' public restroom on fill created adjacent to the boat harbor approach dock.	S	4996	73,200	PH		21
Replace Seaplane Float	Construct new seaplane float to replace existing float in Haines harbor	S	16436	800,000	AV		75
Sand and Chemical Storage Building	Construct new sand and chemical storage building at Haines airport. □	S	16434	905,666	AV		43
Second Avenue Sidewalk Addition	Narrow roadway width and add a sidewalk to the east side of Second Avenue from the Old Haines Highway to Mud Bay Road	S	16345	300,000	TRAAK	3	
Small Tracts Separated Path	Construct a path along Small Tracts Road	S	5951	500,000	TRAAK	3	
Third Avenue Sidewalk Extension	Add a sidewalk to the east side of Third Avenue from Deshu Drive to the intersection with Mud Bay Road at the top of the hill.	S	16343	400,000	TRAAK	3	
Upgrades to Tingit Park Paths	Construct paved surfaces on paths crossing the park from east to west and north to south.	S	16342	150,000	TRAAK	3	
HAINES HIGHWAY							
Ferry Terminal through town to Old Haines Highway	Reconstruct to NHS standards, including a paved width of 36 feet and the addition of clear zones, between the ferry terminal and Second Avenue. Enhance turn-outs. Within town, grind and resurface pavements, address sidewalk deficiencies and revise deficient intersections to improve safety. Rehabilitate pavement on the alternate route for trucks.	S	2156	12,000,000	NHS	1	
Union Street Reconstruction	Rehabilitate the alternate route for trucks (0.7 mile in length) from Second Avenue (Haines Highway) to Main Street (Haines Highway), address culvert problems and add a sidewalk on the north side.	S	3118	1,000,000	NHS	3	
MARINE HIGHWAY							
Terminal Haines Ferry Terminal FVF Modifications	Modify the Haines facility to support shuttle ferry operations	M	16422	1,500,000	NHS	3	
Terminal Haines Ferry Terminal Improvements	Combines 9847 and 13879. Modify facilities to accommodate the Haines/Skagway Shuttle and Kennecott Transfer system, staging area, fendering system, and mooring dolphins. Repair or replace □ dock retaining wall and associated structures.	M	16921	6,000,000	NHS	3	
Terminal Haines Mooring Improvements	Install two additional dolphins to provide port-to-mooring. Re-top-cast existing catwalks.	M	2042	1,261,000	NHS	3	
Terminal Haines Terminal Modification	Construct and/or modify facilities to accommodate the Haines/Skagway Shuttle. Transfer system, staging area, fendering system, and mooring dolphins.	M	13879	7,000,000	NHS	1	

JUNEAU, CITY AND BOROUGH OF

AUKE BAY

NAME	DESCRIPTION	Region	Need ID	Cost	GIP	PRIORITY	SCORE
------	-------------	--------	---------	------	-----	----------	-------

MARINE HIGHWAY

Terminal Auke Bay Terminal Modifications	Part of SATP. In two phases. Add stern-load berth and staging area to Auke Bay East. Add stern berths and staging area to Auke Bay West for day-boat and shuttle. Berths may also be used for lay-up.	M	16861	18,800,000	NHS	1	
--	---	---	-------	------------	-----	---	--

JUNEAU

NAME	DESCRIPTION	Region	Need ID	Cost	GIP	PRIORITY	SCORE
------	-------------	--------	---------	------	-----	----------	-------

Access/Frontage Road Widening	Widen the roadway at the airport access frontage road.	S	11179	1,500,000	AV		
Air Carrier Ramp Construction	Expand air carrier ramp to the east.	S	5998	1,200,000	AV		
Airfield Shop Replacement	Construct equipment storage building to house airport snow removal equipment and materials.	S	5830	6,500,000	AV		
Airport Greenbelt Access	Create ADA-compliant pedestrian access between the Juneau Airport terminal area and the adjacent Jordan Creek greenbelt, with through access to Nugget Mall.	S	3070	100,000	TRAAH	3	
Airport Landscaping Improvements	Plan and implement additional landscaping at and around the Juneau International Airport terminal building.	S	11181	150,000	PF		
Airport Perimeter Fencing	Replace and extend perimeter fencing around airport to improve security and safety.	S	5833	64,000	AV		
Amalga to Eagle River Parallel Pathway	Construct a paved, multi-use path for 2.5 miles between the road to Amalga Harbor and the parking area that provides access to the Boy Scout Camp. Includes a parking and staging area near Amalga Harbor.	S	10639	2,500,000	TRAAH	3	58
Areawide Electrical and Lighting	Retrofit wiring and lighting systems in all harbors, increasing capacity in certain locations.	S	10883	1,500,000	PH		73
Areawide Moorage Reconfiguration	Reconfigure all existing harbors so as to allow most efficient use of each. Taking into account commercial, recreational use by the general public and commercial fishery. Promote non-use by vessels under 24'. Use existing list in reconfiguration study.	S	10885	1,275,000	PH		72
Aspen Avenue Reconstruction	Reconstruct and add sidewalks to Aspen Avenue from Taku Boulevard to Portage Boulevard. Install either a large diameter culvert or an arch-pipe at the crossing of Duck Creek.	S	16061	2,250,000	CTP	3	60
Auke Bay Seawalk Construction	Construct a seawalk between the overflow parking lot (across from Auke Bay School) and the access road to Statter Harbor. Provide a sidewalk (or designated walking area) from this point to the harbor entrance. Include interpretation and a wayside for pedestrians (i.e. benches or a picnic table).	S	10679	300,000	TRAAH	3	

JUNEAU, CITY AND BOROUGH CF

JUNEAU

NAME	DESCRIPTION	Region	Need ID	Cost	G/P	PRIORITY	SCORE
Aurora Harbor ADA Improvements	Construct ADA improvements on ramp to float system	S	4994	651,000	PH		41
Aurora Harbor Reconstruction	Reconstruct finger floats at #A-A-06/ A-07 from 70 to 100 feet	S	5029	300,000	PH		67
Aurora Harbor-Vehicle Access Improvements	Improve access and egress with northbound acceleration lane at main entrance. Connect north and south parking areas	S	6797	756,000	PH		12
Berner's Bay Cascade Point Marine Terminal & Highway Extension	Construct an AMHS terminal at Cascade Point to accommodate AMHS end-loading ferry vessels Construct a 2.5 mile extension of Veterans Memorial Highway to connect with the marine terminal	M	9720	10,000,000	IS	3	
Bike Lockers at State Office Building	Install enclosed lockers in the State Office Building to encourage state workers to travel to and from work via bicycle	S	3076	25,000	CTP	3	
Bike Rack Installation	Install bike racks in Marine Park Garage	S	3093	50,000	TRAAK	3	
Bus Passenger Shelters	Construction of bus passenger shelters at up to 15 locations along Capital Transit routes	S	6742	230,000	CTP	1	97.6
Capital Transit Bicycle Improvements	Provide bicycle locker facilities at major bus stops and shelters	S	10079	100,100	CTP	2	94
Capital Transit Bus Replacement	Purchase five 35-foot transit coaches	S	16147	1,375,000	CTP	1	162.5
Capital Transit Downtown Circulator Service	Purchase four transit coaches	S	16144	1,100,000	CTP	1	147
Capital Transit Enhanced Service Plan	Purchase four transit coaches	S	16145	1,100,000	CTP	1	152
Capital Transit Paratransit Vans	Purchase eight paratransit vans	S	16146	400,000	CTP	1	167.7
Capital Transit Replacement Coaches	Purchase five 35-foot transit coaches	S	16148	1,375,000	CTP	1	165.3
Capital Transit Utility Vehicles	Replace two utility vehicles scheduled for replacement in 1997	S	2966	50,000	CTP	3	
Capital Transit - Expand & Refurbish Operations Facility	Expand the existing maintenance garage by approximately 9,000 square feet to house six additional buses and two paratransit vans, replace the heating and ventilation systems, create a training facility within the building, and refurbish the building exterior. Reconstruct and pave the storage and operations yard	S	16149	1,200,000	CTP	1	125.8
Central Avenue Reconstruction	Reconstruct from Glacier Highway to Lund Street Replace ditches with curb, gutter and sidewalk on each side. Includes lighting	S	16064	720,000	CTP	2	84.5
Channel Drive Resurfacing	Rotomill and pave. Pavement Management System recommendation	S	2969	300,000	CTP	3	
Columbia Boulevard Reconstruction	Reconstruct and add sidewalks and lighting to Columbia Boulevard from Birch Lane to Fournure Street	S	16062	1,800,000	CTP	2	83

JUNEAU, CITY AND BOROUGH OF

JUNEAU

NAME	DESCRIPTION	Region	Need ID	Cost	GIP	PRIORITY	SCORE
Cordova Street/Pioneer Avenue Resurfacing	Remove current surface and place new asphalt pavement on Cordova Street and Pioneer Avenue Upgrade drainage, improve lighting and add a second sidewalk to Cordova Street. Replace culverts, strengthen the roadway foundation and add sidewalks to the first part of Pioneer Avenue	S	16063	1,900,000	CTP	2	87
Davis Avenue/Lemon Creek Road Reconstruction	Reconstruct Davis Avenue, a short segment of Churchill Way and Lemon Creek Road Improve side street alignment at two intersections and soften the curve where Davis Avenue intersects Churchill Way Upgrade lighting Includes curb, gutter and sidewalk on one side	S	16066	2,200,000	CTP	1	99.3
Dimond Park Path Construction	Construct a path near the east bank of the Mendenhall River through Dimond Park connecting Postal Way, the new pedestrian bridge, Meander Way and Riverside Drive	S	10239		TRAAK	3	
Douglas Dock Reconstruction	Reconstruct dock, approach, hoist, and bulkhead	S	4988	150,000	PH		33
Douglas Harbor Expansion	Dredge turning basin and moorage basin, construct new floats	S	5001	2,900,000	PH		39
Douglas Highway Safety/Cordova St to Douglas Improvements	Improve intersection safety and lighting, create adequate pedestrian and bicycle facilities, and add transit turnouts and left-turn bays at intersections	S	6755	3,000,000	CTP	1	97
Downtown Transit and Pedestrian Improvements	Development of improvements in support of shuttle transit operations and pedestrian movements in the downtown area	S	3081	500,000	CTP	3	
Duck Creek Relocation	Relocate Duck Creek	S	5831	1,066,670	AV		
Dudley to Amalga Connecting Path Construction	Construct a path in the Mendenhall Valley connecting subdivisions reached by Dudley Street, Kiowa Drive and Amalga Street	S	11219	200,000	TRAAK	3	
Eagle Beach Interpretive Center Construction	Construct a center at the Eagle Beach State Recreation Area providing interpretation and giving visitors a better understanding of natural features and recreational opportunities (DNR)	S	11047	300,000	TRAAK	3	
Eagle Creek Fish Passage Improvements	Raise the streambed elevation below the North Douglas Highway (at the bottom of the hill before MP 3) so that the culvert is no longer perched and juvenile fish can travel upstream	S	11159	50,000	CTP	3	
East End General Aviation Area Development	Develop taxi lane access and apron to support General Aviation needs	S	5832	976,000	AV		
Egan - Path Grade Reduction at the Power House	Next to the outbound travel lanes on Egan, place existing drainage in a culvert and construct embankment fill that reduces grades by elevating the multi-use path between the end of Channel Vista Drive and Power House Road	S	16151	248,000	TRAAK	1	116.7

JUNEAU, CITY AND BOROUGH OF

JUNEAU

NAME	DESCRIPTION	Region	Need ID	Cost	GIP	PRIORITY	SCORE
Egan - Power House Controlled Access	Construct a connection between Power House Road (which provides access to the Salmon Creek Dam) and Hospital Drive. Remove the intersection of Power House Road with the Egan Expressway.	S	10762	650,000	NHS	3	
Egan at Yandukin Dredge Pond Wayside	Construct a wayside near the dredge pond that offers viewing opportunities of wetlands and wildlife. Includes an unpaved path around the pond.	S	10739	400,000	TRAAK	3	
Egan Drive Luminaire Replacement	Replacing luminaires along Egan Drive between the 10th Street intersection and the end of the lighted section at Norway Point. Existing luminaires have reached the end of their service life, and don't meet current standards.	S	14819	600,000	NHS	3	
Egan Drive Harbors Area Access Consolidation	Construct intersection improvements to Harbor Area intersections. Includes improvements or modifications to Egan Drive intersections with 12th Street, Highland Drive and with the driveways to Harris and Aurora Harbors.	S	11180	2,500,000	NHS	1	
Egan Drive Whittier to Main Improvements	Modify turning options to and from Egan Drive from Whittier and Willoughby to improve safety and traffic flow. Establish a pedestrian crossing at Willoughby Avenue.	S	809	2,150,000	NHS	1	
Egan Illumination Yandukin to Aurora Harbor	Add continuous lighting along Egan between four intersections that are already lit, extending to the edge of the downtown area (Norway Point/Aurora Harbor). This project would result in continuous lighting between the valley and downtown.	S	10741	3,000,000	NHS	3	
Egan Intersection Improvements (Loop Road)	Establish grade separation and add entrance and exit ramps to improve safety and operating characteristics at this intersection.	S	10764	20,750,000	NH	1	
Egan Intersection Improvements (Salmon Creek)	Construct an overpass over Egan between Hospital Drive and Channel Drive, entrance and exit ramps to the overpass and a eastbound deceleration lane for turns onto Channel Drive.	S	10761	14,520,000	NHS	1	
Egan Intersection Improvements (Tenth Street)	Construct through, turn and acceleration lanes and add a frontage road to improve level of service at this high-volume intersection. Address congestion related to the North Douglas and Cordova Street intersections.	S	9419	7,700,000	NHS	1	
Egan Intersection Improvements (Vanderbilt Hill)	Elevate Lemon Road and construct a diamond interchange to improve safety and operating characteristics at this intersection.	S	10760	13,650,000	NHS	1	
Egan Roadside Landscaping	Norway Point roadside landscaping in conjunction with SAGA.	S	3084	15,000	TRAAK	3	

JUNEAU, CITY AND BOROUGH OF

JUNEAU

NAME	DESCRIPTION	Region	Need ID	Cost	GIP	PRIORITY	SCORE
Egan Separated Path Reconstruction	Address flooding, deteriorated pavement, alignment problems and narrow widths by reconstructing existing paths between the pump station west of Fred Meyers and the Loop Road intersection.	S	10979	500,000	NHS	3	
Egan Salmon Creek Signal Interim Upgrade	Improve safety by installing overhead mastarms so that traffic lights are specific to each lane of travel for both side streets. Replace loops and repave between the Salmon Creek bridge and the intersection. Add lighting at the Hospital Drive intersection and upgrade from paint to semi-permanent traffic markings.	S	14839	800,000	NHS	3	
Egan Sunny Point Intersection Improvements	Construct new access road from Glacier Highway to the Egan Expressway, including an interchange at Egan. Remove the left-turn bay at the Switzer connection (MAPCO intersection).	S	6028	19,000,000	NHS	1	
Engineer's Cutoff Paving and Shoulders	Rehabilitate the pavement on Engineer's Cutoff from Glacier Highway to the end of the route, including 8-foot shoulders to maximum extent feasible.	S	10742		CTP	3	
Ernest Gruening State Park Improvements	Restore the historic cabin used by the former territorial governor and family as an interpretive facility. Construct interpretive trails next to Amalga Harbor and Salt Lake, and a caretakers cabin next to Amalga Harbor Road (DNR).	S	10241		TRAAK	3	
Ferry Terminal to Indian Point Separated Path	Construct a separated path on the water side of the Glacier Highway from the Ferry Terminal to Otter Cove. The path would parallel Park Service Road and cross the Park Service site, ending at a scenic overlook of Indian Cove.	S	10743	1,500,000	TRAAK	3	
Fish Creek to False Outer Point Path	Construct separated path on the water side of the North Douglas Highway from Fish Creek to False Outer Point.	S	3100	2,000,000	TRAAK	2	80.7
Float Pond Development	Increase float pond parking slips, improve navigation, mooring and launching facilities.	S	5999	5,000,000	AV		
Four Lane Extension Riverside Drive to Brotherhood Bridge	In conjunction with widening of the Brotherhood Bridge, establish two travel lanes in each direction, along with turn lanes as needed and a median treatment.	S	2140	1,500,000	NHS	3	
Gastineau Channel Coastal Trail Construction	Construct a separated, multi-use path along the water side of Egan from the Yacht Club area to Yandukin Drive, with a 30-foot offset from the pavement edge of Egan.	S	3083	11,000,000	TRAAK	3	
Glacier Highway Bus Turnout Reconstruction	Reconstruct bus turnout on Glacier Highway near the AWARE shelter.	S	10972	40,000	CTP	3	
Glacier Highway Extension Echo Cove to Sawmill Creek	Construct an extension of the Glacier Highway from Echo Cove to Sawmill Creek.	S	2984	10,000,000	AHS	3	

JUNEAU, CITY AND BOROUGH OF

JUNEAU

NAME	DESCRIPTION	Region	Need ID	Cost	GIP	PRIORITY	SCORE
Glacier Highway Illumination: Auke Bay to Jenseine	Add continuous lighting between Fritz Cove Road and existing lighting that begins at Jenseine Street Upgrade existing lighting where needed	S	16439	500,000	NHS	3	
Glacier Highway Sidewalk Additions	Add sidewalks along the south side of the Glacier Highway in the Lemon Creek area. New sidewalk would be constructed east from K-Mart to Alway Avenue and from Belardi Place to Tongard Court. Includes widening of the Lemon Creek bridge.	S	14859	400,000	CTP	3	
Glacier Highway, Tee Harbor to Bessie Creek Trailhead	Through a funding partnership with the Forest Highway Program, widen the Glacier Highway for 15.9 miles, from Tee Harbor intersection to Bessie Creek Trailhead. Replace the Eagle River bridge. Enhance and sign scenic viewpoints, trailheads and beach access along the route.	S	13682	21,000,000	AHS	1	
Glacier Highway Brotherhood Bridge Widening	Widen or replace bridge #737 across the Mendenhall River in response to increasing volumes of vehicles, pedestrians and bicyclists. Improve non-motorized connection between Vintage Park and Meadow Lane.	S	2141	6,000,000	NHS	3	
Glacier Highway Fritz Cove Road to Auke Bay Ferry Terminal	Reconstruct Glacier Hwy including N. Mendenhall Loop Rd intersection to accommodate increased volumes and changing land usage. Includes pedestrian crossing amenities between University of Alaska campus facilities that are separated by the highway.	S	2142	12,000,000	NHS	1	
Glacier Highway McNugget to Fred Meyer Construction	Construct road from McNugget intersection to the Fred Meyer store.	S	2983	6,000,000	CTP	3	
Glacier Highway University of Alaska-Southeast Campus Entrance	Re-alignment, reconstruction, bridge, and paving to improve safety and access.	S	3063	2,000,000	CTP	3	
Hard Surfacing for Air Quality Improvements	Establish adequate drainage, construct an emulsion-treated base and apply a bituminous surface treatment to sixteen road segments in Juneau's non-attainment area for Particulate Matter (PM-10), located in the Mendenhall Valley.	S	16222	495,000	CTP	3	78.2
Industrial Boulevard Widening and Sidewalk	Widen the paved surface and add curb, gutter and sidewalk on the west side from Glacier Highway to Maier Drive. Includes combination ditch, drainage swale and horse and foot path on the east side. Install lighting.	S	16065	1,750,000	CTP	1	99.3
Lawson Creek Bridge Repainting	Repaint steel components of the bridge.	S	3008	400,000	CTP	3	
Mendenhall Glacier Spur Preventative Maintenance	Perform preventative maintenance by applying a single-shot Bituminous Surface Treatment between the Back Loop road intersection and the Mendenhall Glacier Visitors Center, a distance of 1.3 miles.	S	10965	320,000	CTP	3	

JUNEAU, CITY AND BOROUGH OF

JUNEAU

NAME	DESCRIPTION	Region	Need ID	Cost	GIP	PRIORITY	SCORE
Mendenhall Valley Multi-use Path Improvements	Widen and realign the multi-use paths along Egan Expressway, including the crossing of Duck Creek, and correct other deficiencies including badly deteriorated pavement. Upgrades include the replacement of two narrow bridges.	S	12559	1,000,000	TRAAK	3	
Mt. Jumbo Trailhead Improvement	Construct a parking area at the trailhead on Fifth Street in Douglas. Includes interpretation and landscaping.	S	10699	100,000	TRAAK	3	
North Douglas Highway Extension	Construct new roadway from at or near end of pavement to Middle Point.	S	3018	14,000,000	CTP	3	
North Douglas Highway Resurfacing & Shoulder Widening	Widen the highway to 30 feet. Add a multi-use path on the water side between the water side between the boat ramp (BOP) and the wayside at False Outer Point. Includes improvements to the launch ramp area, the wayside at False Outer Point and the Outer Point trailhead.	S	10019	4,800,000	CTP	2	87.2
North Douglas Highway Waterside Pedestrian Route	Clear the top of the embankment outside guardrail along the North Douglas Highway between the launch ramp and False Outer Point so that it can be used as a pedestrian route. Place riprap and new fill at locations where embankment has been lost.	S	16427	500,000	TRAAK	3	
Nugget Mall Transit Center Construction	Construct a transfer facility in the Mendenhall Valley near the intersection of Mallard Street and Alpine Avenue consisting of two parallel lanes for bus loading separated by a covered loading platform.	S	6745	600,000	CTP	1	97
Old Glacier Highway North, Sidewalk Additions	Add sidewalks to Old Glacier Highway North from Mendenhall Loop Road to Egan Drive. Includes turn-outs for buses.	S	10059	500,000	CTP	1	100.3
Paratransit Van Replacement	Obtain four paratransit vans to replace four aging vans in poor condition.	S	10099	209,300	CTP	1	98.5
Pedersen Hill Bypass	Construction of an urban collector roadway, approx 3650 feet long, including sidewalk on one side of the road, street lighting, and underground drainage. This road will connect the Back Mendenhall Loop Road, near Enterprise Lane, run across Pedersen Hill to the Glacier Highway opposite Mendenhall Peninsula Road.	S	6740	2,500,000	CTP	3	
Replace & Extend Entry Canopy	Replace and extend Entry Canopy.	S	6734	200,000	AV		
Riverside Drive (Egan to Rotary Park) Rehabilitation and Widening	Rehabilitate pavement between Rotary Park and James Boulevard, and widen to four lanes from James Boulevard to Egan. Improve pedestrian crossings and add sidewalks south of the Mall/Vintage signal. In coordination with construction of the new high school, add a traffic signal at the intersection with Riverwood Drive. Add continuous lighting between intersections.	S	16203	3,865,000	CTP	1	99

JUNEAU, CITY AND BOROUGH OF

JUNEAU

NAME	DESCRIPTION	Region	Need ID	Cost	GIP	PRIORITY	SCORE
Riverside Drive (Upper) Rehabilitation and Traffic Calming Improvements	Rehabilitate pavement between Rotary Park and Taku Boulevard. Acquire private properties and construct a single-lane roundabout at the intersection with Stephen Richards Drive. Add a sidewalk from Sharon Street to Taku Boulevard, and improve the pedestrian crossing at Division Street. North of Taku Boulevard, narrow the existing section to a paved width of 28 feet and add a multi-use path along the west side. Install continuous lighting.	S	16204	4,200,000	CTP	1	99
Riverside Drive Extension	Construct an extension of Riverside Drive from Tournure Street to a new intersection with the Mendenhall Loop Road. Extend existing urban section, including sidewalks.	S	6758	850,000	CTP	2	85.8
Savikko Road Widening	Widen Savikko Road from Third Street to the parking lot entrance, and improve the safety of on-street parking.	S	3049	3,500,000	CTP	3	
Second Channel Crossing	Construction to provide new access to Douglas Island.	S	3051	46,000,000	CTP	3	12.7
Sentinel Island Lighthouse Access Improvements	Construct a concrete ramp from the low tide level up the beach, connecting via switchback to a landing on more level ground. Construct a path from the landing to the existing tramway that provides access to the light tower.	S	16221	390,000	TRAAK	1	110
Snow Removal Equipment	Purchase snow removal equipment.	S	5839	853,330	AV		
Subdivision Street Improvements	Upgrade residential streets within old, existing, undeveloped subdivisions in the Juneau area. Includes about 9,000 feet of road improvement for routes such as Andreanoff Drive, Cohen Drive and Point Stephens Road.	S	10745	3,000,000	CTP	3	
Switzer Village East Creek Catchment Basin	Divert a branch of East Creek and construct a catchment basin and access road for periodic removal of bedload materials from East Creek upstream of Lemon Road. The basin would be located at the old reservoir site upstream above Switzer Village.	S	10939	150,000	PF		
Taxiway Rehabilitation	Rehabilitate and resurface taxiways and intersections.	S	6000	630,000	AV		
Tee Harbor Launch Ramp and Parking Lot	Construct a new approximately 12' x 180' boat launch ramp, 6' x 225' launch ramp float and parking lot.	S	4987	1,000,000	PII		33
Thane Road Rock Dump to Sheep Creek Reconstruction	Reconstruction, including major widening to improve safety and provide bicycle and pedestrian accommodation, from the rock dump (Mt. Roberts Road) to Sheep Creek.	S	3059	8,500,000	CTP	2	88.8

JUNEAU, CITY AND BOROUGH OF

JUNEAU

NAME	DESCRIPTION	Region	Need ID	Cost	GIP	PRIORITY	SCORE
Under Thunder Path Construction	Establish a path for pedestrians and bicyclists along the eastern edge of the Mendenhall Valley between Egan Drive and the Mendenhall Glacier Visitors Center. Includes connections to neighborhoods and schools.	S	8659	3,800,000	TRAAK	1	109.2
Upgrade Back Loop, Montana Creek and Skaters Cabin Roads	Repair pavement on Back Loop between Mendenhall Loop Road and the Montana Creek Bridge (2.3 miles). Add a separated path as far as the river and a sidewalk from the river to Montana Creek. Widen Montana Creek Road and Skaters Cabin Road and add a sidewalk. □	S	10061	3,950,000	CTP	1	121.5
West End General Aviation Apron and Taxiway Surfacing	Pave west general aviation apron and taxiways.	S	5840	1,280,000	AV		
Yandukin Drive Environmental	Environmental assessment	S	5841	53,330	AV		
Yandukin Drive Land Acquisition	Acquire land for airport expansion	S	5842	1,066,670	AV		
Yandukin Drive Relocation	Relocate road	S	5843	1,066,670	AV		

MARINE HIGHWAY

Terminal Auke Bay Ferry Terminal Enhancements	Transportation enhancements at the Auke Bay ferry terminal. Design, fabricate and install interpretive exhibit in terminal and improve facilities for pedestrians and bicyclists.	M	2039	1,165,000	TRAAK	1	90.2
---	---	---	------	-----------	-------	---	------

KENAI PENINSULA BOROUGH

NAME	DESCRIPTION	Region	Need ID	Cost	GIP	PRIORITY	SCORE
Alaska Maritime Wildlife Refuge Marine Center	Construction of site improvements such as visitor/staff parking, foot trails and landscaping (USF&WS). □	C	16558		TRAAK	3	
East End Road MP 14 to MP 23.4 Rehabilitation	Reconstruct East End Road from MP 14.0 to 23.4. This project combines two separate projects, Homer East End Road MP 14.2 to 22 Reconstruction and Realignment and the East End Road Extension through the community of Vonznesenka. The road surface is in poor condition and alignment improvements are necessary. Drainage is inadequate resulting in high maintenance costs and low levels of service for area residents. The project will include widening, realignment, drainage improvements and resurfacing.	C	15640		CTP	1	131
Echo Lake Road Rehabilitation	Rehabilitate Echo Lake Road from Gaswell Road to the Sterling Highway, approximately 3.7 miles. Add wide shoulders for pedestrian facilities.	C	16001		CTP	1	99.3
Forest Lane Road	Provide minor realignments, drainage improvements and resurface with gravel.	C	2643		CTP	3	34

KENAI PENINSULA BOROUGH

NAME	DESCRIPTION	Region	Need ID	Cost	GIP	PRIORITY	SCORE
Island Lake Road Rehab/Realignment	Redesign Island Lake Road to provide a surface that has proper sight alignment, drainage and a paved surface with shoulders	C	9609		CTP	2	84.7
Jones Stub Road Rehabilitation	Upgrade and pave approximately 1 mile of gravel road	C	16000		CTP	3	55
Kalfornski Beach Road MP 0.0-16.6 Reconstruction	3R Kalfornski Beach Road from MP 0.0 junction with Sterling Highway to MP 16.6 intersection with Bridge Access Road. Provide widened shoulders for pedestrian facilities along this route	C	13579		CTP	1	115.7
Kenai Keys Road	Pave approximately 2 miles of gravel road	C	13601		CTP	3	52
Morgan's Landing Overlook Reconstruction	Reconstruct and pave the parking area, pave the trails to the bluff along the Kenai and construct a viewing deck for salmon viewing	C	2410	700,000	FRAAK	3	46
Panoramic Drive/Marriot Drive Rehabilitation	Provide safety improvements on Panoramic Drive and Marriot Drive between the Sterling Highway and Harbin Avenue. Total length of the project is 65 miles	C	2646		CTP	3	43
Russian River / Kenai River Sportsman's Boardwalk	Construct 330 feet of elevated boardwalk along the banks of the Kenai River at the Sportsman's Access boat launch site. Construct multiple points of access to the boardwalk via ADA accessible ramps. Install park benches at designated locations on the boardwalk to allow for sight seeing and rest stops	C	9608	488,095	FRAAK	1	108.2
Seward Highway Millenium Trail Improvements	Scope currently being developed (USFS earmark)	C	16557		FRAAK	3	
Sport Lake Road Paving	Regrade the road surface, make minor drainage improvements and pave the road, about two miles	C	2647		CTP	3	26
Williamsport/Pile Bay Road	Rehabilitate and widen the 15.5 mile gravel surface haul road connecting Lower Cook Inlet at Williamsport with the Interior of Southwest Alaska at Illhama Lake. Include drainage improvements, culvert installation & replacement and clearing and grubbing. Replace or repair four bridges: Timberline Creek bridge #1321, Four mile Creek Bridge #1235, Chinkelyes Creek Bridge #484, and Illhama River Bridge #487. Construct parking/staging areas at each end of the road	C	16741		AHS	1	
SEWARD HIGHWAY							
12 Mile Wayside Trail System Rehabilitation	Construct trailhead facilities including restrooms and make trail improvements at the 12 Mile Wayside along the Seward Highway. Trail work would include adding gravel material to the existing trail, constructing water bars, lighting for winter cross-country skiing, and interpretive signage for summer use	C	9760		FRAAK	2	76

KENAI PENINSULA BOROUGH

NAME	DESCRIPTION	Region	Need ID	Cost	GIP	PRIORITY	SCORE
SEWARD HIGHWAY							
Bruhn Ray Mine Historic Restoration	Relocate two buildings from the Seward Highway near Canyon Creek Bridge to a location in Hope	C	2603		TRAAK	3	38
Scenic Byway Day Use Areas	Upgrade two visitor use areas adjacent to the Seward Highway Scenic Byway, specifically Ptarmigan Creek day use area located at MP 23.1 and Moose Creek Trail at MP 32. The Moose Creek Trail provides access to a salmon viewing platform 2 miles from the byway.	C	2608		TRAAK	3	56
Scenic Byway Interpretive Sites	Planning, design, and construction of six interpretive sites between MP 18-91 of the Seward Highway Scenic Byway, along with a series of route and site identifier signs along the entire length.	C	2609		TRAAK	1	112
Seward Highway MP 00 to 8 Reconstruction - Seward to Grouse Creek Canyon	Rehabilitate roadway and or upgrade including bridge work as needed.	C	2614	5,000,000	NHS	1	
Seward Highway MP 18 to 25 Reconstruction - Snow River to Falls Creek	Widen to include a grade separated railroad crossing at Crown Point, bridge rehabilitation, bridge replacement at Victor Creek #0607 and Ptarmigan Creek #0608, passing lanes and resurfacing of the roadway.	C	2617	13,500,000	NHS	1	
Seward Highway MP 65 to 75 Surface Rehabilitation	Resurface from Bertha Creek (MP 65) to Ingram Creek (MP 75).	C	2622	3,000,000	NHS	3	
Seward Highway MP 36 to 46 Reconstruction - Seward Wye to Summit Lake	Rehabilitate surface, provide additional passing lanes, and widen through the avalanche area to provide more snow storage.	C	11939	10,000,000	NHS	1	
Seward Highway MP 56.2 Canyon Creek Wayside	Construct wayside facilities at Canyon Creek.	C	12679	750,000	NHS	1	
Seward Highway MP 57 to 65 Rehabilitation - Hope Wye to Bertha Cr	Rehabilitate pavement.	C	11940	3,300,000	NHS	1	
Sterling Highway MP 97 to 104 Surface Rehabilitation	Rotomill and repave from shoulder to shoulder. Apply thermoplastic striping.	C	2623	2,200,000	NHS	3	
Turnagain Pass Rest Stop	Provide turn lanes on the Seward Highway for USFS rest stop/lodge operation. Includes a pedestrian underpass to enable skiers/snowmachine users to cross the Seward Highway to get to USFS concessionaire's facilities. Project will also construct toilets on both sides of the highway.	C	2610	900,000	TRAAK	3	199
STERLING HIGHWAY							
Deep Creek Beach Access	Construct a separated paved access pathway along Deep Creek Beach Road from the highway to the beach. Realign and widen lower portion of Deep Creek Beach Road to facilitate staging for tractor launching by concessionaire and private business. Construct boardwalk along wetlands with interpretive signs, viewing areas and an interpretive kiosk.	C	9599	774,100	TRAAK	1	127.2

KENAI PENINSULA BOROUGH

NAME	DESCRIPTION	Region	Need ID	Cost	GIP	PRIORITY	SCORE
STERLING HIGHWAY							
Footprints Archeological Site Investigation	Excavate several sites along the Sterling Highway in the vicinity of Cooper Landing. Evaluate and interpret materials found.	C	2667		TRAAK	3	52
Izaak Walton State Recreation Area Expansion	Expand and upgrade the existing site. Improvements will include access roads, parking area, restrooms, water system landscaping and interpretation.	C	2677		TRAAK	3	48
Kasilof River Scenic Overlook	Reconstruct the Kasilof River State Recreation Site. Project will provide interpretation of wildlife and scenic views of the Kasilof River, a new access to improve site distance, access to the river, picnic sites, restrooms, drinking water and parking areas.	C	16841	1,193,600	TRAAK	3	
Scout Lake State Recreation Area Expansion	Expand/upgrade the existing site/facility. Improvements will include access road, parking area, restrooms, water system landscaping and interpretive facilities.	C	2678		TRAAK	3	45
Sterling Highway MP 45 to 60 - Sunrise to Skilak Lake Road Construction	Provide a new highway around Cooper Landing. Construct a new two-lane highway with 12-foot driving lanes, paved shoulders and climbing lanes where necessary from MP 46 to MP 55. Scenic pulloffs will be constructed along the alignment. The pulloff near Juneau Creek will provide an access point for the Resurrection Pass Trail. From MP 55-58 the existing highway will be rehabilitated.	C	2673	42,500,000	NHS	1	
Sterling Highway MP 57.5 to 71 Surface Rehabilitation	Resurface from the Sportsman's Landing (MP 57) to Egumen Lake (MP 71).	C	2663	3,000,000	NHS	3	
Sterling Highway MP 157 to 169 Rehabilitation - Anchor Point to Baycrest Hill	Reconstruct between Anchor Point (MP 157) and the top of Homer Hill (MP 169). Construct an improved two-lane highway paralleling the alignment of the existing highway. The facility will be designed to allow two additional lanes to be added at a future date.	C	2670	15,980,000	NHS	1	
Sterling Highway MP 60 to 79 - Skilak Lake Road to Sterling Rehabilitation and Passing Lanes	Resurfacing, minor widening and passing lanes as needed.	C	11921	15,500,000	NHS	1	
Sterling Highway Soldotna Urban & Kenai River Bridge #0671 Replacement Phase 2	Widen Kenai River Bridge from 2 to 5 lanes and improve K-Beach Rd intersection. Includes walkway and WIM installation.	C	2674	13,350,000	NHS	1	
Sterling to Soldotna Pedestrian Path Construction	Construct a pedestrian/bike path between Soldotna and Sterling along the Sterling Highway, beginning at the intersection of Kenai Spur Highway (Soldotna) and ending at the Moose River Bridge (Sterling).	C	2679		TRAAK	3	57

KENAI PENINSULA BOROUGH

ANCHOR POINT

NAME	DESCRIPTION	Region	Need ID	Cost	GIP	PRIORITY	SCORE
Anchor River State Recreation Area Expansion	Expand/upgrade the existing site/facility Improvements will include access road, parking area, restrooms, water system landscaping and interpretive facilities	C	2208		FRAAK	3	45
Harbor Feasibility Study	Determine feasibility of navigation and harbor improvements	C	4979	150,000	PH		35
North Fork Road MP 0.0 to 8.5 Rehab	Rehabilitate and provide shoulders along the existing paved section from MP 0.0 to 2.7. Pave with shoulders from MP 2.7 to the junction with Russian Village Road at MP 8.5. Pedestrian facilities should be evaluated with consideration of a separated trail between the Sterling Highway and Bridge #1018 at MP 0.5. Shoulders should meet the pedestrian needs along the rest of the project.	C	6693		CTP	2	91.5
North Fork Road Reconstruction MP 8.5 to MP 17	Reconstruct North Fork Road from MP 8.5 to MP 17, the intersection with the Sterling Highway. Project will include improving bridge 1199.	C	15996		CTP	2	88.8
North Fork Road Separated Pathway	Construct a pedestrian/bicycle pathway from the Sterling Highway to Nikolaevsk Road MP 8.5 along the North Fork Road.	C	14959		CTP	3	75
South Fork of Anchor River Bridge Rehabilitation	Rehabilitate bridge No. 1199 at MP 15 of North Fork Road.	C	2339	500,000	CTP	3	47
STERLING HIGHWAY							
Anchor Point Scenic Interpretive Display	Expand the viewing and interpretive facilities located at the end of the Anchor River Beach Road overlooking Cook Inlet, including improved parking, landscaping and sanitary facilities. Facilities will be designed in accordance with ADA standards. Archaeological excavation and interpretive display(s) will be included.	C	2664		FRAAK	3	39
Anchor River Pedestrian Beach Access	Construct pedestrian facilities along the Old Sterling Highway and Anchor Point Beach Road from the community of Anchor Point to the beaches at the Anchor River State Recreation area. Trailhead parking area to be constructed with connecting pathways to the nearby school, baseball field, and the visitors center. Also included is a pedestrian bridge across the Anchor River and trail from the Silver King campground to the Halibut campground and parking area. Included will be viewing decks, interpretive kiosks, landscaping and visitor amenities.	C	2665		FRAAK	1	123.7

KENAI PENINSULA BOROUGH

CLAM GULCH

NAME	DESCRIPTION	Region	Need ID	Cost	GIP	PRIORITY	SCORE
STERLING HIGHWAY							
Caribou Hills Winter Trailhead	Construct winter trailhead parking area and information kiosk at Mile 117 Sterling Highway for 75 vehicles and trailers. The trailhead would be located within Clam Gulch State Recreation Area and the adjacent highway right of way.	C	9600	172,725	TRAAK	1	64.3
Clam Gulch Beach Access	Construct improved vehicular and pedestrian access from the Sterling Highway to the beach area for commercial fishing, beach combing and clam digging. Construction of the pedestrian access will require relocating the existing road to one side of the narrow gulch and channelizing the stream flow.	C	2666		TRAAK	1	113.2

COOPER LANDING

NAME	DESCRIPTION	Region	Need ID	Cost	GIP	PRIORITY	SCORE
Cooper Landing Safety Trail	Upgrade the pioneer Pedestrian Path from Sunrise Inn (MP 45) to MP 50.5. Extend the pedestrian path from MP 50 to the USFWS Cooper Creek campground to MP 50.5.	C	2407		TRAAK	3	57
Wildlife Viewing Site	Construct a wildlife viewing site with viewing scopes, interpretive panels and parking area at MP 46 of the Sterling Highway.	C	2280		TRAAK	3	37

HOMER

NAME	DESCRIPTION	Region	Need ID	Cost	GIP	PRIORITY	SCORE
Airport Rescue & Firefighting/Flight Service Station Building Replacement	Remove/demo the existing SREB and build a 5 bay Airport Rescue & Firefighting/Snow Removal Equipment building with Flight Service Station facilities on the second floor.	C	15179	2,681,000	AV		65
Baycrest/Homestead Ski/Trailhead Construction	Construct a year round trailhead/pullout that provides access to Homer area Ski/wilderness trails off the Sterling Highway, adjacent to the DOT&PF Maintenance facility. Project will include a year round restroom, parking area and interpretive facilities.	C	12741		TRAAK	1	109.2
Bunnell St/Olsen Lane Rehabilitation	Reconstruct and pave 1 mile of urban streets within the Homer City limits. Project scope and cost estimate are modified to include lighting and sidewalks.	C	9613	1,100,000	CTP	1	79.7
East End Road Safety Trail MP 9.5 to MP 11.9	Construct a separated pedestrian/bicycle facility along East End Road from MP 9.5 to MP 11.9.	C	9859		TRAAK	3	

KENAI PENINSULA BOROUGH

HOMER

NAME	DESCRIPTION	Region	Need ID	Cost	GIP	PRIORITY	SCORE
East End Road MP 3 6 to 12 5	Rehabilitate from the intersection with Kachemak Drive (MP 3 6) to the McNeil Canyon School (MP 12 5). Rehabilitate the roadway, provide shoulders, improve drainage, provide pedestrian facilities, and address safety concerns as warranted. Pedestrian facilities will be considered between MP 9 5 and MP 11 8. Also includes separated path pathway from Kachemak Drive to Chelsea Street and from Hunter Road to McNeil Canyon School.	C	2344	9,850,500	CTP	1	101.2
Freight Dock Road	Upgrade and pave Freight Dock Road from Sterling Highway to Homer Deep Water Dock (4,200')	C	6226	200,000	CTP	1	94.2
Heath Street Reconstruction	Reconstruct Heath Street to a 2 lane urban road design from the intersection of Pioneer Avenue to the Homer High School. Install a blinking 4 way stop at the intersection of Pioneer and Heath Street. Remove the blinking light at Pioneer and Lake Street creating a stop on Lake Street only.	C	15519		CTP	1	131.8
Homer Airport Improvements Phase III	Expand and pave the south ramp to provide separation between passenger operations and heavy cargo, fish hauling, search and rescue, and firefighting aircraft.	C	12199	1,500,000	AV		126
Kachemak Drive	Rehabilitate Kachemak Drive from the Sterling Hwy to East End Road, 3.5 miles in length. Work includes improving and raising the embankment, surfacing, widening and drainage improvements. Pedestrian facilities will be evaluated.	C	2345		CTP	2	94
Kachemak Drive Pathways	Construct a pathway along Kachemak Drive from East End Road to the Sterling Highway (approximately 3.5 miles).	C	2353	1,000,000	TRAAK	3	45
Mission Avenue	Improve drainage, replace soft areas in the road base and hard surface approximately one mile.	C	2347	750,000	CTP	3	26
Parallel Taxiway	Construct a parallel taxiway the full length of the runway.	C	8679		AV		97
Pioneer Avenue	Resurface approximately one mile of Pioneer Avenue from the Sterling Highway to its intersection of Lake Street and East End Road. Project includes drainage, curb and gutter and sidewalk reconstruction.	C	2348	1,800,000	CTP	1	79.5
Skyline Drive Rehabilitation	Reconstruct Skyline Drive from Ohlson Mt. R. to terminous.	C	9672	500,000	CTP	3	
Skyline Drive/Diamond Ridge Road Rehabilitation	Reconstruct 1.3 miles of substandard gravel road.	C	9675		CTP	2	81.2
Soundview Avenue Trail	Construct approximately 2000 feet of pedestrian pathway between two disconnected segments of Soundview Avenue.	C	6485	250,000	TRAAK	1	100.5

KENAI PENINSULA BOROUGH

HOMER

NAME	DESCRIPTION	Region	Need ID	Cost	GIP	PRIORITY	SCORE
Taxiway D and South Apron Reconstruction	Reconstruct and pave taxiway D from Runway to Taxiway B Reconstruct and expand south apron (block 100) as a transient heavy cargo apron	C	14180	1,750,000	AV		106
Woodard Creeks Erosion Control	Provide channelization and erosion control measures for drainage crossing the Sterling Highway	C	2354		TRAAK	3	13
SEWARD HIGHWAY							
Spit Separated Pathway Ph II	Construct a separated pathway from the Homer Fishin' Hole to the End of the Road Wayside to include interpretive sites	C	12742		TRAAK	1	103.3
STERLING HIGHWAY							
Diamond Creek Scenic Overlook Construction	Construct a two lane paved access road, parking area, picnic areas, viewpoints, restroom facilities, caretaker cabin and trailhead and trails	C	16060		TRAAK	1	105.8
End of the Road Wayside Park Construction	Construct a highway wayside at the beginning of the Sterling Hwy and adjacent to the AMHS terminal and dock which consists of a rest and viewing area, toilet facilities, parking, pathway and interpretive signs	C	9879		TRAAK	1	116.2
Pedestrian/Bike Path Realignment - Beluga Slough to Homer Spit	Realign the bike path from the Spit to Lake Street to the other side of the road Project will include constructing a parking area at the intersection of the Sterling Highway and FAA Road Include interpretive signing in the parking area	C	16003		TRAAK	1	88.5
Traffic Control Improvements	Construct traffic control improvements at intersections of the Sterling Highway and Lake Street, Heath Street and Main Street Evaluate these intersections for roundabouts or stop lights	C	16002		NHS	3	
Veterans Memorial Wayside	Construct a wayside at MP 6 on the Sterling Highway Wayside will include parking area, viewing scopes, benches, light poles and interpretive center to display historical and cultural information	C	12499		TRAAK	1	99.8

HOPE

NAME	DESCRIPTION	Region	Need ID	Cost	GIP	PRIORITY	SCORE
Airport Reconstruction	Construct a GA Apron, Taxiway and reconstruct the runway to A2 standards	C	8699		AV		109
Hope Road Rehabilitation	Rehabilitate from the Seward Highway to Hope approximately 18 miles Improvements include resurfacing, widening shoulders, pedestrian facilities and drainage improvements as needed	C	2358	4,905,000	AHS	1	

KENAI PENINSULA BOROUGH

HOPE

NAME	DESCRIPTION	Region	Need ID	Cost	GIP	PRIORITY	SCORE
Resurrection Creek Road	Improve drainage, dig out soft spots and replace road bed material as needed. Minor realignment at the intersection with Palmer Creek Road to the USFS campground. Pave approximately 2 miles of gravel road. Pedestrian facilities should be evaluated and provided.	C	2357	1,500,000	CTP	3	26

KASLOF

NAME	DESCRIPTION	Region	Need ID	Cost	GIP	PRIORITY	SCORE
Johnson Lake State Recreation Area	Expand and upgrade the existing facility. Improvements will include access roads, parking area, restrooms, water system landscaping and interpretive facilities.	C	2394		TRAAK	3	45
Kasilof River State Recreation Area	Expand and upgrade the existing site. Improvements will include access roads, parking area, restrooms, water system landscaping and interpretation.	C	2395		TRAAK	3	45
Kasilof River Wayside Upgrade	Reconstruct the existing Kasilof River State Recreation Site wayside facilities and add a scenic overlook and parking area.	C	6668	1,200,000	TRAAK	3	45
South Coho Loop	Clean out the drainage, regrade the road surface and pave the unpaved portion of Coho Loop Road.	C	2402	1,000,000	CTP	3	26

KENAI

NAME	DESCRIPTION	Region	Need ID	Cost	GIP	PRIORITY	SCORE
Boat Launch Road & Parking Rehabilitation	Rehabilitate and pave the Boat Launch Road and the Boating Facility parking lot and construct a new exit road. Project includes striping and signage.	C	9607	960,000	CTP	3	76.5
Kenai Beach Road	Rehabilitate beginning at the bottom of the hill on South Spruce Road and continue along Kenai Beach to the mouth of the Kenai River (approximately 5 mile). Includes excavation of soft spots, paving, drainage and a parking area for vehicles. Project will include interpretive signage.	C	2397	500,000	CTP	3	73
Kenai Coastal Trail	Construct a multi-purpose trail along the base of the Kenai bluffs from the Kenai Dunes Park to a new trailhead and parking area located just off Bridge Access Road. Total length of trail is approximately 1 mile and includes interpretive signing.	C	16004		TRAAK	1	89.7

KENAI PENINSULA BOROUGH

KENAI

NAME	DESCRIPTION	Region	Need ID	Cost	GIP	PRIORITY	SCORE
Kenai River Bridge Access Road Pathway	Construct a pedestrian/bike path parallel to the Kenai River Bridge Access Road between Kalifornsky Beach Road and the Kenai Spur Road. 3.3 miles. Pathway will be constructed by adding to the embankment of the Bridge Access Road to provide a base for a 10 foot wide, paved path.	C	6662	4,300,000	FRAAK	1	99.5
Kenai River Flats Interpretive Site Improvements	Improve the existing highway rest stop near Warren Ames Memorial Bridge. Viewing platforms, viewing scopes, walkways, paving, sanitary facilities and landscaping.	C	2409	500,000	FRAAK	1	106
Overland Avenue Pedestrian Walkway	Construct a concrete sidewalk along Overland Avenue from Mission Street to Main Street. Project includes pedestrian improvements, historic lighting, and visitor amenities.	C	9606	200,000	FRAAK	1	113.2
USFS Footprints Interpretive Trail	Construct a pathway system in the USFS "Footprints" interpretive site. Pathway will be approximately 1000 feet in length.	C	2692	200,000	FRAAK	3	52
Wildwood Drive	Resurface Wildwood Drive from the Kenai Spur Road to Wildwood State Prison, approximately 1 mile.	C	2411	300,000	CTP	3	70

KENAI NATIONAL WILDLIFE REFUGE

NAME	DESCRIPTION	Region	Need ID	Cost	GIP	PRIORITY	SCORE
Fuller Lakes Trail	Rehabilitation of Fuller Lakes Trail.	C	6235		FRAAK	3	

NANWALEK

NAME	DESCRIPTION	Region	Need ID	Cost	GIP	PRIORITY	SCORE
Airport Improvements	Raise the level of the airport and construct a rock revetment along the seaward side of the airport. Resurface with crushed rock.	C	5633	4,000,000	AV		167
Airport Master Plan	Study alternative locations for constructing a new airport to replace the existing airstrip. The study will recommend a preferred alternative.	C	5632	300,000	AV		0
Nanwalek to Fort Graham Road Construction	Construct a new road between Port Graham and Nanwalek (formerly English Bay). The road will replace an existing foot/ATV trail (approximately 3.5 miles).	C	2517		CTP	3	64

NIKISKI

NAME	DESCRIPTION	Region	Need ID	Cost	GIP	PRIORITY	SCORE
Emergency Escape Route Rehabilitation	Expand the existing one lane with pullouts Nikiski Emergency Escape Route to two lanes.	C	7241		CTP	3	73

KENAI PENINSULA BOROUGH

NIKISKI

NAME	DESCRIPTION	Region	Need ID	Cost	GIP	PRIORITY	SCORE
Kenai Spur Highway MP 29 - MP 39	3 R the Spur Highway to the end of road at MP 39	C	13499		CTP	3	45
Kenai Spur Road Extension	Extend Kenai Spur Highway-North Road	C	8480	7,500,000	CTP	1	
Kenai Spur Stormy Lake Scenic Viewpoint	Upgrade existing highway pullouts to provide landscaping, beautification and interpretation at this scenic overlook above Stormy Lake at Captain Cook state recreational area	C	2405	500,000	TRAAK	3	49

NINILCHIK

NAME	DESCRIPTION	Region	Need ID	Cost	GIP	PRIORITY	SCORE
Airport	Resurface the runway by laying down a crushed gravel surface. The existing runway is 2,400 feet x 60 feet	C	6630	250,000	AV		
Clam Gulch State Recreation Area Improvements	Expand and upgrade the existing site Improvements will include access roads, parking area, restrooms, water system landscaping and interpretation.	C	2524	1,000,000	TRAAK	3	45
Deep Creek State Recreation Area Improvements	Expand and upgrade the existing site Improvements will include access roads, parking area, restrooms, water system, landscaping and interpretation	C	2525	1,000,000	TRAAK	3	45
Harbor Sheetpile Bulkhead	Construct a sheet pile bulkhead along the west side of the Harbor (600')	C	4878	2,500,000	PH		89
Highway Bridge Rehabilitation & Replacement Program Ninilchik Village Bridge Replacement	Replace the Ninilchik River Bridge leading to Ninilchik Village with a two lane bridge Reconstruct the approaches to the bridge Bridge No. 427, sufficiency rating 14.5	C	2337	500,000	CTP	1	100.2
Ninilchik Area Pathways Construction	Construct two pathway systems in/around Ninilchik including a pathway from the Ninilchik Village Beach to the Sterling Highway, to Deep Creek Bridge and a loop pathway round Kingsley Road to Oilwell Road and back to the Sterling Highway	C	2526	750,000	TRAAK	3	45
Ninilchik Fairgrounds Paving & ADA Access Improvements	Project will pave around fairground buildings, paths connecting them, parking areas and make fairground facilities ADA accessible as funding allows. NOTE FHWA has determined that this project is not eligible for federal highway funding	C	8519	100,000	CTP	3	75
Ninilchik Pedestrian Street Lights	This project will provide intersection lighting at the intersection of the Sterling Highway with Kingsley, Oil Well Road and the Bridge Access Road that leads to the Old Village of Ninilchik. This project will place two luminaires and a load center at each of these three intersections	C	8520	150,000	TRAAK	3	77

KENAI PENINSULA BOROUGH

NINILCHIK

NAME	DESCRIPTION	Region	Need ID	Cost	GIP	PRIORITY	SCORE
Ninilchik Viewpoint Construction	Construct a scenic viewpoint along the Sterling Highway at Ninilchik. Improvements include a parking area, interpretation, and landscaping.	C	2527		TRAAK	3	33
SRA Expansion/Rest Area	Expand and upgrade the existing site. Improvements will include access roads, parking area, restrooms, water system landscaping and interpretation.	C	2528	1,000,000	TRAAK	3	45

STERLING HIGHWAY

Sterling Highway: Ninilchik Intersection Improvements and Illumination	Provide turning improvements and illumination along the Sterling Highway in Ninilchik at its intersection with Ninilchik Village Road, Kingsley/Oilwell Road and Deep Creek Access Road.	C	11922	1,500,000	NHS	1	
--	--	---	-------	-----------	-----	---	--

PORT GRAHAM

NAME	DESCRIPTION	Region	Need ID	Cost	GIP	PRIORITY	SCORE
Airport Construction	Construct a new airport and access road	C	5652	4,000,000	AV		122
Cemetery Road Extension	Construct 2 mile of road from Duncan Road to the cemetery	C	16010		CTP	3	42
Community Road Improvements	Improve substructure, realign and resurface community roads. Improve Waterfront Access Road approximately 2 mile, improve and extend Cemetery Road approximately 1 mile, Improve Duncan Road approximate 1 mile and construct Duncan Heights Road approximately 2 mile	C	16013		CTP	3	67
Duncan Road Extension	Construction a 1 mile extension to Duncan Road	C	16012		CTP	3	37
Waterfront Road Rehabilitation	Realign and rehabilitate 2 miles of gravel road	C	16011		CTP	3	77

QUARTZ CREEK

NAME	DESCRIPTION	Region	Need ID	Cost	GIP	PRIORITY	SCORE
Runway	Project will resurface the Quartz Creek Airport runway by laying down a crushed gravel surface	C	6725		AV		75

SELDOVIA

NAME	DESCRIPTION	Region	Need ID	Cost	GIP	PRIORITY	SCORE
Airport Avenue Paving and Pedestrian Facilities	Reconstruct and pave the Airport Access Road. Pedestrian facilities will be included	C	12399		CTP	1	106.7
Airport Improvements	Construct airport improvements as recommended by the AMP	C	15995		AV		

KENAI PENINSULA BOROUGH

SELDOVIA

NAME	DESCRIPTION	Region	Need ID	Cost	C	PRIORITY	SCORE
Airport Master Plan	Provide a master plan for the airport. Products of this study will include an airport master plan, an environmental assessment, an airport layout plan, design level surveying, controlled aerial photography and geotechnical soils analysis of the preferred airport alternative.	C	5658	300,000	AV		0
Airport Pedestrian Path Construction	Construct a pedestrian walkway from downtown Seldovia to the Seldovia airport, a distance of 0.5 miles. Modify the Seldovia Slough Bridge to accommodate foot traffic.	C	2596		TRAAK	3	37
Airport Reconstruction	Reconstruct or relocate the airport.	C	5957	4,000,000	AV		
Barabara Heights Subdivision Road Rehabilitation	Improve drainage and resurface the road with gravel. Minor realignments may be needed.	C	2592		CTP	3	35
City Streets Resurfacing	Upgrade and surface with gravel roads throughout the city.	C	12400		CTP	3	65
English Drive Reconstruction	Widen English Drive from the water front area to Jackalof Bay road.	C	12401		CTP	3	32
Harbor Basin Dredging	Dredge portions of the harbor.	C	4922	250,000	PH		67
Jakolof Bay Float Access	Acquisition of 1.5 acres of uplands at Jakolof Bay.	C	4992	100,000	PH		35
Jakolof Bay Road	Realign as needed to reduce the grade and curvature on several sections of the road. Install guardrails, improve drainage, and resurface with gravel.	C	2593	1,000,000	CTP	3	31
Kachemak Drive Reconstruction	Reconstruct Kachemak Drive to include gravel surfacing and drainage improvements.	C	12402		CTP	3	69
Outside Beach Access Road	Upgrade from the Jakolof Bay Road to the Seldovia Bay Beach, approximately 0.5 mile.	C	2594		CTP	3	20
Rocky River Road	Rehabilitate from Jakolof Bay to the Picnic Harbor area, approximately 1.5 miles. Includes drainage improvements, brushing, regrading and replacing several bridges/culverts.	C	2595		CTP	3	20
Seldovia Restrooms	Construction of restrooms at harbor.	C	5004	120,000	PH		26
Seldovia Valley Road	Realign, widen and provide drainage for the access road from Seldovia to the Upper Seldovia Valley. The road will replace an existing single lane pioneer road.	C	2598		CTP	3	11
Snow Removal Equipment Maintenance Building	Construct a maintenance shop providing two heated bays, one unheated bay, cold storage room and an office/washroom.	C	12180		AV		50
TE Waterfront Boardwalk Construction	Construct a new waterfront boardwalk from Peninsula Street to Dock Street, length approx 1/2 mile. Boardwalk will include railing, bench seating and signage interpretation of the history of Seldovia.	C	2597	700,000	TRAAK	1	79.5

KENAI PENINSULA BOROUGH

SEWARD

NAME	DESCRIPTION	Region	Need ID	Cost	GIP	PRIORITY	SCORE
4th Avenue Rehabilitation	Rehabilitate 4th Avenue from Railway Street to Port Avenue. Project will include sidewalks, curb and gutter, diagonal street parking and providing pedestrian facilities to include sidewalks, information kiosks and lighting between Jefferson Street avenue and the port area.	C	16009		CTP	2	82.7
Airport Improvements	Reconstruct crosswind runway to remove stumps and pilings poking through the surface, provide spot improvements to the main runway to remove stumps and address erosion problems from the Resurrection River on the North side of the runway.	C	15339	2,700,000	AV	3	
Airport Master Plan	Update and revise the Airport Master Plan.	C	12179		AV		
Commuter Bus	Purchase two 18-passenger busses with wheelchair lifts, four all-weather waiting stations and signage to operate a local transit system.	C	6681	146,500	CTP	1	99.2
Exit Glacier Road Pathway	Construct a pathway along Exit Glacier Road from the Seward Highway to the National Park Service Exit Glacier Recreation Area (7.3 miles). Project will include 2 parking/trailhead areas with ADA accessible rest rooms and interpretive kiosks.	C	2629	2,500,000	TRAAK	1	110.5
Iditarod Trail	Construct Iditarod Trailhead on state land at Nash Road. Trailhead will include parking area, interpretive kiosk and restrooms. Upgrade and correct Iditarod Trail between Nash Road and Snow River. Construct a trailhead parking lot at MP 12 Seward Highway (Snow River end of this project).	C	2631		TRAAK	3	60
Nash Road MP 0.0 to MP 5.3 Rehabilitation	Resurface 5.3 miles of road.	C	2625		CTP	1	122.3
North Dock Extension and Breakwater Construction	Construct an extension of the North Dock at Seward Marine Industrial Complex. The extended dock will connect to a proposed breakwater to be constructed as a Corps of Engineers project.	C	4918	2,000,000	PH		57
North Forest Acres Road Construction	Construct a new industrial service road from the Seward Highway (MP 2.8) to the landfill and rock quarry near Jap Creek.	C	2626	1,900,000	CTP	3	88.7
Runway Lighting Replacement	Replace existing lighting system for the Seward Airport Runway.	C	6713	373,333	AV		76
Salmon Creek Road (Cemetery Road)	Resurface with gravel (0.9 miles) from Nash Road to beginning of subdivision roads.	C	2628		CTP	3	20
Seward Small Boat Harbor Expansion	Expand harbor by removal of existing east breakwater and constructing a new breakwater next to the coal loading facility. Construct a new float system with power, water, overhead lighting etc.	C	4945	8,430,000	PH		53
Seward Nash Road Separated Pathway	Construct a separated pathway from the Seward Highway to the Iditarod Trailhead at MP 2.3.	C	17001		TRAAK	3	

KENAI PENINSULA BOROUGH

SEWARD

NAME	DESCRIPTION	Region	Need ID	Cost	GIP	PRIORITY	SCORE
Spruce Creek Bridge (1783)	Replace Spruce Creek Bridge in Seward with a standard 2 lane bridge	C	8459	328,100	CTP	1	

SOLDOTNA

NAME	DESCRIPTION	Region	Need ID	Cost	GIP	PRIORITY	SCORE
Binkley St and Park St Intersection Signalization	Upgrade traffic signal lighting system from the existing automated pedestrian walk to a fully signalized intersection	C	9611	125,000	CTP	2	81.5
Boundry Street Extension	Construct Boundry Street from Keystone Drive to Bogie Court, approximately 2,700 feet of road will be constructed	C	16701		CTP	3	
Collector Road Construction	Construct a road connecting the Spur Highway to Mackey Lake Road	C	16702		CTP	3	
East Poppy Lane	Rehabilitate, including resurfacing from Kalifornsky Beach Road to Kenai Peninsula Community College	C	2641		CTP	3	45
East Redoubt Avenue/Keystone Drive Reconstruction	Add paved shoulders/rehabilitate East Redoubt Avenue and rehab Keystone Drive from East Redoubt Avenue to the end of road at MP 5. Work includes adding to road base to support hard surfacing, drainage improvements including culvert installations, clean out ditches, and hard surfacing	C	2642	6,050,600	CTP	2	93.5
K-beach Road Frontage Roads	Construct frontage roads along K-beach Road	C	9610	900,000	CTP	3	
Kenai River Crossing	Construct a new bridge across the Kenai River in Soldotna between K. Beach Road and the center of Soldotna	C	2640		CTP	3	20
Kenai River Trail	Design and construct congressionally earmarked trail in the Kenai River area	C	16621		TRAAK	3	
Kenai River Walkway	Construct a riverside pathway system along the Kenai River approx 2900 feet downstream from Soldotna Creek Park. Pathway will be an on shore and floating boardwalk system. The intent is to build a pathway from Soldotna Creek park to the Kenai River Bridge. There is 900' of private boardwalk just upstream of the Kenai River Bridge. Purchase should be considered	C	2649	1,080,000	TRAAK	2	89
Keystone Road Reconstruction	Reliab Keystone Avenue from the borough boundary MP 2 to the end of road at MP 5. Work includes adding to road base to support hard surfacing, drainage improvements including culvert installation, clean out ditches and hard surfacing a 36 foot top	C	12520		CTP	3	
North Boundary Street Reconstruction and Paving	North Bondary Street from the Sterling Highway to Bogie Court. Project will reconstruct approximately 2,200 feet of roadway	C	16681		CTP	3	

KENAI PENINSULA BOROUGH

SOLDOTNA

NAME	DESCRIPTION	Region	Need ID	Cost	GIP	PRIORITY	SCORE
Poppy Lane Separated Pathway	Construct a separated pathway from the elementary school to College avenue	C	14179		TRAAK	3	
Riverside Drive Outfall Sedimentation Basin Construction	Construct an above ground sedimentation basin/oil grease separator for the Kobuk storm water outfall. This project would use specified vegetation to help clean the storm waters collected off of highways and streets prior to discharge into the Kenai River.	C	9612	325,000	CTP	3	83.5

STERLING

NAME	DESCRIPTION	Region	Need ID	Cost	GIP	PRIORITY	SCORE
Feuding Lane Paving	Pave from the Sterling Highway to the intersection with Kenai Keys Road (2.7 miles). Includes minor drainage and road bed improvements.	C	2662	1,500,000	CTP	3	11
Isaak Walton Campground Archeological Inventory	Excavation and interpretation of prehistoric houses (house pits) in the Isaak Walton Campground. Interpretive panels will be developed/constructed following interpretation of the site.	C	2408	250,000	TRAAK	2	77.8
Kenai National Wildlife Refuge Kenai - Russian River Access	Improve access from the Sterling Highway to the Kenai River at MP 55. Rehabilitate and surface the parking area.	C	6680	800,000	TRAAK	3	47
Kenai National Wildlife Refuge Swanson River Education Center	Construct a boardwalk loop trail to connect the outdoor education center with Swanson River.	C	6687	410,000	TRAAK	3	51
Kenai River Crossing at Funny River	Construct approximately 2.5 miles of a new 2-lane rural collector with 12-foot driving lanes and 8-foot shoulders, a 40-foot wide, pier supported bridge spanning the Kenai River, and a parking area/boat launching facility adjacent to the Kenai River.	C	2675	8,000,000	CTP	3	65.8
Keystone Drive Rehabilitation	Rehabilitate and pave approximately 3 miles of gravel road.	C	15999		CTP	3	61
KNWR-Swanson River Road	Rehabilitate from the Sterling Highway to the 'T' intersection north of Rainbow Lake, approximately 1.5 miles. Improvements will include drainage and resurfacing.	C	2695	25,000,000	CTP	3	42
KNWR Chatelam Lake Trail	Construct a new trail from the Sterling Highway to Chatelam Lake.	C	6692	285,000	TRAAK	3	51
KNWR Drake Skookum Lakes Trail	Improve the trailhead to provide the correct sight distance at the access point on Swanson River Road and better parking maneuverability. Improve 8,700 feet of existing trails providing access to four lakes.	C	6691	335,000	TRAAK	3	47
KNWR Hidden Creek Trail	Upgrade 1.5 miles of trail from Skilak Lake Road to Skilak Lake including trailheads at both Skilak Lake Road and Kenai River.	C	6676	145,000	TRAAK	3	63

KENAI PENINSULA BOROUGH

STERLING

NAME	DESCRIPTION	Region	Need ID	Cost	GIP	PRIORITY	SCORE
KNWR Kenai River Upper and Lower Trail	Upgrade 6.3 miles of trail along the Kenai River from Skilak Lake Road to Skilak Lake	C	6677	170,000	TRAAH	3	63
KNWR Marsh Lake Trail	Construct a new trailhead and loop trail to Marsh Lake from Skilak Lake Road	C	6690	1,150,000	TRAAH	3	35
KNWR Nest Lakes Trail	Construct a defined trailhead with parking facilities. Improve approximately a half mile trail from Swan Lake Road to Nest Lake	C	6492	140,000	TRAAH	3	63
KNWR Seven Lakes Trail	Upgrade 7 miles of trail and two trailheads connecting the Sterling Highway and Skilak Lake Road	C	6493	200,000	TRAAH	3	63
KNWR Silver Lake Trail	Improve the current trailhead and 4,000 feet trail	C	6491	125,000	TRAAH	3	63
KNWR Sterling Highway MP 63 Wayside	Construct a wayside rest area in a gravel pit scheduled for reclamation. This project includes providing adequate toilet facilities and parking area for the traveling public	C	6689	1,075,000	TRAAH	3	39
KNWR Swan Lake Canoe Route - East	Reconstruct the existing facilities providing parking areas and toilets	C	6688	140,000	TRAAH	3	59
KNWR Swan Lake Canoe Route - West	Reconstruct the existing facilities providing parking areas and toilets	C	6490	60,000	TRAAH	3	63
KNWR Swanson River Access	Upgrade river access facility to correct traffic flow, improve sanitary and potable water services, provide interpretive/information signs, and enhance day use (picknicking, boating, wildlife viewing etc.)	C	6494	175,000	TRAAH	3	69
KNWR Upper Olmer Lake Trail	Construct a trail and wayside area to provide pedestrian access to Upper Olmer Lake	C	6686	125,000	TRAAH	3	55
Midway Drive Intersection Improvements	Improve the approaches of Midway Drive to the Sterling Highway. Project will include changing the slopes of Midway Drive and sight distance improvements	C	15997		CTP	3	50
Scout Lake Loop Road Separated Pathway	Construct a pedestrian pathway along 4.5 miles of Scout Lake Loop Road	C	15998		CTP	3	67
Skilak Lake Road Resurfacing	Rehabilitate and chip seal 18.75 miles of gravel road, including drainage improvements, minor realignments, additional road base as needed and safety improvements	C	2694	18,000,000	CTP	2	84

VOZNESENKA

NAME	DESCRIPTION	Region	Need ID	Cost	GIP	PRIORITY	SCORE
East End Road Rehabilitation MP 22.2 to 25	Reconstruct East End Road from MP 22.2 (turn around) through the community of Voznesenka	C	14759		CTP	3	

KENAI PENINSULA BOROUGH

WILLIAMSPORT

NAME	DESCRIPTION	Region	Need ID	Cost	GIP	PRIORITY	SCORE
Channel Dredging and Barge Landing	Dredge channel and construct dock at end of Williamsport-Pile Bay road. Project includes match for \$1,100,000 federal Corps of Engineers project construction funds.	C	4910	2,000,000	PH		59

KETCHIKAN GATEWAY BOROUGH

NAME	DESCRIPTION	Region	Need ID	Cost	GIP	PRIORITY	SCORE
Category III Bituminous Surface Treatment (BST)	BST for a number of state-maintained roadways within the Ketchikan Gateway Borough. Over 2 miles of road including spurs off of North Point Higgins, South Point Higgins and at Whipple Creek, Raspberry, Totem Bight, Power House Spur and Wood roads.	S	10966	700,000	CTP	3	
Goldnugget Subdivision Road Upgrades	Improve access by paving 1,380 feet of gravel road, including replacement of culverts and installation of a storm drain.	S	10600	250,000	CTP	3	
Knudson Cove Road Bridge Replacement	Replace the deficient bridge over Trollers Creek at MP 0.6, which was built in 1938 and is narrower than the road.	S	10219	500,000	CTP	3	
Lewis Reef Road Construction	Construct a 2.2 mile pioneer road on Gravina Island between the airport terminal area and the marine industrial park under development at Lewis Reef.	S	7787	3,000,000	CTP	3	
Lunch Creek Trailhead Improvements	Construct a parking area on the uphill side of the North Tongass Highway and a pedestrian connection to the Lunch Creek Trail. Includes interpretation.	S	10619	200,000	TRAAK	3	
Mountain Point Launch Area Improvements	Expand the parking area at the Mountain Point launch site at mile 5 on the South Tongass Highway.	S	3099	200,000	TRAAK	3	
Mud Bight Subdivision Road Construction	Improve access by constructing one mile of new road, including drainage improvements.	S	10601	750,000	CTP	3	
North Tongass Highway Separated Paths	Provide accommodation for pedestrians and bicyclists by constructing separated paths along the North Tongass Highway between Whipple Creek and Ward Cove. Use D-1 Loop Road as an alternate route to following North Tongass because of difficult topography.	S	3101	1,100,000	TRAAK	3	
North Tongass Highway Whipple Creek to Milepost 15	Improve alignment at intersections and reconstruct the deteriorated pavement for 3.8 miles from Whipple Creek to the end of pavement near MP 15.	S	10982	4,300,000	AHS	3	

KETCHIKAN GATEWAY BOROUGH

NAME	DESCRIPTION	Region	Need ID	Cost	GIP	PRIORITY	SCORE
North Tongass Highway Settlers Cove Wayside	Construct a new parking area, and improve circulation of vehicles and pedestrians within the Settlers Cove State Recreation Site. Includes a scenic overlook of Clover Pass and interpretation	S	10620	750,000	TRAAK	3	
North Tongass Highway Ward Cove to Whipple Creek	Widen/realign from Ward Cove to Whipple Creek. Includes path from Johannsen Road to Mud Bight	S	3021	12,000,000	AHS	1	
Revilla Island (Shelter Cove) Road Intertie	Construct a Forest Highway connecting Ward Lake Road with the network of Forest Development Roads near Shelter Cove on Carroll Inlet.	S	3041	25,000,000	CTP	3	
Revillagigedo Road Construction	Construct road from Shelter Cove to Bradfield River	S	3040	150,000,000	CTP	3	
Roadside Barrier Upgrades	Add guardrail and improve roadside treatments at various locations	S	3123	900,000	CTP	3	
Roosevelt Spur Extension and Upgrade	Upgrade, widen and pave the pioneer road between the South Tongass Highway and Jurgen Drive. Improve drainage and pave Roosevelt Spur, which is state-maintained.	S	3043	1,000,000	CTP	3	
Shoup Street Upgrade	Improve Shoup Street, the access to the Ocean View Subdivision, which is located just to the east of the City of Saxman	S	10759	50,000	CTP	3	
South Tongass Highway Separated Path	Provide accommodation for pedestrians and bicyclists by constructing a separated path along the South Tongass Highway between Saxman and Mountain Point.	S	3113	1,000,000	TRAAK	3	
South Tongass Highway Herring Cove to Road End Upgrade	Upgrade gravel surface to BST to reduce maintenance costs. Replace substandard guardrail and improve drainage by replacing culverts	S	10201	1,800,000	AHS	3	
Ward Creek Bridge Sidewalk Addition	Construct a raised sidewalk on the upstream side by driving new piles and adding a new line of prestressed girders. Bridge length is 195 feet. Construct multi-use path connections to Revilla and Ward Lake roads.	S	13259	500,000	TRAAK	3	

KETCHIKAN

NAME	DESCRIPTION	Region	Need ID	Cost	GIP	PRIORITY	SCORE
Buses and Bus Refurbishments	Purchase three new heavy duty low floor buses and refurbish two existing buses	S	16150	1,188,000	CTP	1	141
Air Cargo Apron Expansion	Relocate service road and expand cargo apron and lease lot area	S	5853	2,773,330	AV		
Airport Parking Lot Expansion	Construct additional vehicle parking at the airport ferry parking lot and the airport terminal	S	5857	833,330	AV		
Airport Snow Removal Equipment Building Expansion	Expand the equipment storage building	S	5862	2,666,666	AV		43
Airport Terminal 2nd Jetway	Install a second passenger boarding ramp	S	5864	533,330	AV		

KETCHIKAN GATEWAY BOROUGH

KETCHIKAN

NAME	DESCRIPTION	Region	Need ID	Cost	GIP	PRIORITY	SCORE
Airport Terminal Improvements	Remodel baggage, cargo, security and passenger boarding areas of the terminal building.	S	5865	1,066,670	AV		
Bar Harbor North Float Repair	Remove spalled concrete from the decks of floats and resurface with new concrete in Bar Harbor North.	S	12700	300,000	PH		107
Bar Harbor Public Facilities Construction	Construct a new building at Bar Harbor that provides public restrooms and showers, and office space for the harbor master.	S	12699	600,000	PH		34
Bar Harbor South Uplands	Construct restrooms and marine pollution regulations services (MARPOL) to include marine pumpout stations, vacuum type.	S	5034	75,600	PH		29
Berth II Repairs	Repair the fender system on berth II.	S	16432	221,500	PH		52
Bus Shelters and Pullouts	Construct passenger shelters and roadside pullouts to improve transit service.	S	6744	315,000	CTP	1	102.2
Carlanna Lake Access Road Upgrade	Improve 1900 foot dirt access road and construct a parking area at Carlanna Lake.	S	7783	300,000	CTP	3	
Dock Street Signal Replacement	Replace aging components and upgrade capabilities to provide for signal preemption by emergency vehicles. Improve lighting, and relocate the signal cabinet outside the sidewalk area.	S	14820	350,000	NHS	3	
Downtown Ketchikan Pedestrian Enhancements	Install interlock pavers for crosswalks and construct curb bulbs at three intersections within the Central Business District.	S	10599	150,000	TRAAK	3	
Dunton Street Viaduct Replacement	The viaduct (Bridge #453) supporting Dunton Street is eligible for replacement based on the results of the biennial bridge inspection program.	S	6738	2,000,000	CTP	3	
Front Street and Spruce Mill Way Reconstruction	Raise deck elevation above extreme high tides and other upgrades to the former loading dock now serving as a public street in the waterfront area.	S	7782	600,000	CTP	3	
Gravina Island Crossing	High priority funding for improving surface access between Ketchikan and Gravina Island, including the Ketchikan International Airport.	S	8462	20,443,000	NHS	1	
Hansen Float Expansion	Construct a 72' x 12' expansion to Hansen Float to provide additional space when cruise ships are moored at Berth II.	S	16433	192,000	PH		58
Ketchikan Area Harbor Repairs	Work orders for Hole in the Wall. Install 3 billets, replace broken stringers on third approach float, surface mounts on 4 pile collars, repair stairs and floats, Knudson Cove. Replace broken trestle bracing and pile collars.	S	6806	85,000	PH		75
Ketchikan Gateway Interpretive Panels	Provide displays at the airport and ferry terminal giving directions and describing opportunities for visits to state parks and public recreation lands.	S	11086	30,000	TRAAK	3	
Ketchikan Shipyard Improvements	Dry dock improvements, facility improvements and other repairs.	S	6383	2,678,500	PH		6

KETCHIKAN GATEWAY BOROUGH

KETCHIKAN

NAME	DESCRIPTION	Region	Need ID	Cost	GIP	PRIORITY	SCORE
Lewis Reef Industrial Complex Design	Engineering design for barge bridge facility	S	5019	50,000	PH		12
Lower Apron Overlay	Pavement overlay of the general aviation apron	S	5866	1,066,667	AV		57
Lower Apron Taxiway Overlay	Pavement overlay of access taxiway to the lower apron	S	5867	533,330	AV		
Millar Street Viaduct Replacement	Use a combination of reinforced embankment and new bridge span to replace the existing timber structure.	S	16661	600,000	CTP	3	
Park-N-Ride Lots	Construct mass transit Park-N-Ride parking lots on north and south sides of Ketchikan.	S	3027	400,000	CTP	3	
Public Transit System Waypoints	Construction of waypoints for the Public Transit System.	S	6747	300,000	CTP	3	
Runway Safety Area Improvements	Phase I - Upgrade runway safety area to standards	S	5869	1,973,333	AV		75
Schoenbar Road Extension	Construct a through connection between Schoenbar Road and Deermount Street, including a bridge across Ketchikan Creek	S	3052	3,200,000	CTP	3	
Shoreline Drive Reconstruction	Reconstruct Shoreline Drive (0.9 miles in length) and widen by adding curb, gutter and sidewalk to both sides of the route, and transfer ownership to the City of Ketchikan	S	3077	1,700,000	CTP	3	
South Tongass Highway Widening	Limited widening, minor alignment improvements and repaving for 8 miles from Deermount Street to end of pavement (Herring Cove)	S	3055	20,000,000	AHS	1	
Thomas Basin Float Rehabilitation	Replace deteriorated timber components including decking (15 percent), bullrails, stringers and sills. Perform a heavy-duty powerwash of decking to make it less slippery. Replace missing rub-strips and add floatation. Replace Main Float 1A and the skiff float. Upgrade connections between floats and the electrical system.	S	12702	1,000,000	PH		82
Thomas Basin Rebuild	Rebuild the float system in Thomas Basin so ownership of the harbor can be transferred to local government	S	12703	2,500,000	PH		88
Tongass Avenue Bike Lanes	Add bike lanes between West First Avenue and the tunnel by removing and replacing on-street parking along one side of Tongass Avenue	S	8419	750,000	FRAAR	3	
Tongass Avenue Resurfacing	Resurfacing of entire route from airport ferry terminal to Deermount Street following completion of street repairs and other improvements. Includes realignment of Sea Level Drive and replacement of deficient sidewalks along Front and Mill Streets in the downtown area.	S	5177	5,000,000	NHS	1	
Tongass Narrows South Harbor Construction	Local matching funds for Corps Reconnaissance Study of potential new boat harbor facility south of the USCG Base. Provide 400 slip small boat harbor.	S	4986	13,462,800	PH		48

KETCHIKAN GATEWAY BOROUGH

KETCHIKAN

NAME	DESCRIPTION	Region	Need ID	Cost	GIP	PRIORITY	SCORE
Tongass Viaducts & Tunnel Refurbishment	Rehabilitate and protect concrete piles and deck of the two viaducts supporting Tongass Avenue. Shorten both viaducts by replacing with fill in shallower areas near existing fill. Includes repairs to the gunnite ceiling of the tunnel.	S	6172	12,000,000	NHS	1	
Transit Maintenance Facility Construction	Design, construct and equip a facility for maintenance and storage of borough buses, which also supports maintenance of paratransit vans operated by Catholic Community Services.	S	3152	1,608,000	CTP	3	72.3
Ward Lake Road Chip Seal and Bituminous Surface Treatment	Apply a chip seal to the existing pavement and a Bituminous Surface Treatment (BST) from Last Chance Campground to Harriet Hunt Lake. Also includes the state-maintained portion of White River Spur. Enhance and surface several turnouts.	S	10967	3,095,000	CTP	2	86.5
Water Street Trestle Rehabilitation	Rehabilitate and increase road width for the longer of two deficient trestles (bridge #446) that carries Water Street by upgrading the wooden foundation and concrete deck.	S	8991	2,300,000	CTP	3	
Water Street Trestle Replacement	Replace the shorter of two deficient trestles (bridge #389) on Water Street with reinforced embankment.	S	8990	600,000	CTP	3	
Waterfront Promenade, Phase II	Construct a promenade along the waterfront in downtown Ketchikan between the Federal Building and the Thomas Basin breakwater. Includes resting and viewing areas at the mouth of Ketchikan Creek.	S	9999	964,500	TRAAK	1	108.5
MARINE HIGHWAY							
Ferry Ketchikan Airport Ferry Replacement	New replacement airport ferry similar to the M/V Ora Freeman.	M	16941	4,400,000	NHS	3	
Ketchikan Airport Ferry Rehabilitation	Upgrade the airport ferry M/V Bob Ellis. Replace stern tube, forward end packing gland, forward end shaft and generator. Rehabilitate house and steering system and paint holds as required. Perform other work as required to extend service life.	S	16981		NHS	1	
Terminal Ketchikan Lay-Up Berth and Mooring Structures	Locate suitable site and construct floating dock, bridges, and mooring structures for simultaneous lay-up of AMHS vessels.	M	9844	6,400,000	NHS	3	
Terminal Ketchikan Transfer Facilities Improvements Ph II	Construct a berth for the fast vehicle ferry and Inter-Island Ferry Authority. Construct parking and staging areas.	M	13219		NHS	3	
Terminal Ketchikan Transfer Facilities Improvements Ph III	Construct a fourth berth and transfer facility. Expand/reconfigure vehicle/staging areas. Construct vessel maintenance building and infrastructure to support fast vehicle ferry day boat service.	M	13959		NHS	1	

KETCHIKAN GATEWAY BOROUGH

LORING

NAME	DESCRIPTION	Region	Need ID	Cost	GIP	PRIORITY	SCORE
Breakwater Float	Construct heavy duty float to replace existing	S	4955	150,000	PH		51
Float Repairs	Work order to replace decking, signs, and resecure seaplane float	S	6808	10,000	PH		51

SAXMAN

NAME	DESCRIPTION	Region	Need ID	Cost	GIP	PRIORITY	SCORE
Saxman Terminal	Construct a terminal in the vicinity of Saxman to accommodate shuttle ferry operations from Annette Island.	M	9187	7,800,000	AHS	1	

KODIAK ISLAND BOROUGH

AKHIOK

NAME	DESCRIPTION	Region	Need ID	Cost	GIP	PRIORITY	SCORE
Local Roads	Pave approximately 7 miles of existing gravel roads, including the roads between the village, the tank farm and the barge landing. Includes the installation of street lighting.	C	2177		CTP	3	62

KARLUK

NAME	DESCRIPTION	Region	Need ID	Cost	GIP	PRIORITY	SCORE
Airport	Reconstruct and extend the existing runway to 3,000 feet and widen to 60 feet. The work will include resurfacing the runway and runway perimeter with gravel and lighting, improve the access road, expand the existing apron and construct a snow removal equipment building.	C	5583	2,500,000	AV		
Snow Removal Equipment, Grader with Attachments	Item to be acquired is a Champion 720 size grader (or like comparable item) w/ wing and directional plow.	C	14320	220,000	AV		
Spit Access Road	Widen and resurface the existing access road to the spit with gravel. Project does not include separated pathways or illumination.	C	2392	600,000	CTP	3	72.5

KODIAK

NAME	DESCRIPTION	Region	Need ID	Cost	GIP	PRIORITY	SCORE
3 Sisters Way	Reconstruct this steep gravel road to improve drainage and reduce the grade.	C	2421		CTP	3	59
Airport Commercial Apron	Repave the commercial apron to preclude damage to the apron structure and to reduce Foreign Object Damage (FOD) concerns.	C	5698	1,066,666	AV		89
Airport Master Plan	Update and revise the Airport Master Plan.	C	5700	220,000	AV		0
Airport Runway 10-28	Repave Runway 10/28 at Kodiak Airport.	C	5561	2,240,000	AV		104

KODIAK ISLAND BOROUGH

KODIAK

NAME	DESCRIPTION	Region	Need ID	Cost	GIP	PRIORITY	SCORE
Airport Snow Removal Equipment	Purchase powered tow-behind broom for year around use at the airport	C	5562	106,667	AV		98
Airport Snow Removal Equipment/Sand Storage Building	Construct a SRE and sand storage building. Approximately 5 bays are needed for the SRE building. Sand is stored in an old WWII bunker with four foot thick concrete walls, no doors or heat. It is located inside the BRL and needs to be removed.	C	5563	2,240,000	AV		59
Airport Taxiway	Repave the taxiways to preclude damage to the substructure and to reduce Foreign Object Damage (FOD) concerns.	C	5560	2,453,333	AV		79
Airport Truck with Paint Unit	Purchase a maintenance truck with a paint unit attachment.	C	12040	55,400	AV		
Anton Larsen Bay Road Paving	Pave first approximate 2 miles of Anton Larsen Bay Road from intersection with Cape Chiniak Road to the Golf Course.	C	16015		CTP	3	
Anton Larsen Road	Realign, reconstruct, and provide hard surface to 1.2 mile roadway. Some drainage and culvert work may be accomplished in spots. No separated pathway or illumination with this project.	C	7244	12,000,000	CTP	3	70.3
Anton Larsen Road Extension	Construct approximately 1.75 miles of gravel surfaced roadway to provide access to a proposed all-season boat ramp/docking facility at Craig Point.	C	2422		CTP	3	42
Bayview Drive	Reconstruct gravel surfaced roadway from Monashka Bay Road to Monashka Circle including paved aprons at each end of the road and guardrails.	C	2423		CTP	3	59
Bells Flats Road	Construct 7,200 linear feet of gravel surfaced roadway.	C	2424	1,250,000	CTP	3	56
Chiniak Road Rehabilitation	Rehabilitate Rezanof West Road from the Coast Guard Station Access Road to the end of Cape Chiniak Road to include erosion repair, drainage, surfacing and limited geometric improvements.	C	2427	15,900,000	CTP	2	84
Dark Lake/Vista View Road	Construct access to an undeveloped tract of land adjacent to the city of Kodiak.	C	2428	1,700,000	CTP	3	37
Fort Abercrombie Historic Trail	Develop an interpretive pathway following the historic roads at Ft. Abercrombie. The entrance road, parking areas and trailheads will be upgraded and paved and ADA access provided to the visitor center. An interpretive nature trail will be constructed, toilets replaced, and trailhead kiosks constructed. An ADA ramp, steps and viewing deck will be constructed at Lake Gertrude and a picnic area access road and parking areas will be upgraded and paved.	C	2443	2,136,000	TRAAK	2	93
Fred Zharoff Bridge Fencing	Install chain link fence on the north side of the Near Island Bridge.	C	8779		CTP	2	

KODIAK ISLAND BOROUGH

KODIAK

NAME	DESCRIPTION	Region	Need ID	Cost	GIP	PRIORITY	SCORE
General Aviation Apron and Access Road	Construct an apron and access road	C	5559	880,000	AV		
Kodiak Areawide Guardrail and Warning Signs Study	Areawide guardrail and warning signs needs	C	15079		AHS	1	
Lakeview Drive Extension	Construct 8 mile of new gravel road	C	2429	50,000	CTP	3	37
Lakeview Drive Separated Pathway	Construct approximately 1.25 miles of trail along Von Scheele Way and Lake View Drive to Otmeloi Way	C	7282	350,000	TRAAI	1	91
Lynden Way	Rehabilitate	C	2430	500,000	CTP	3	62
Marine Way	Rehabilitate and repave	C	2431	1,300,000	CTP	3	62
Marmot Drive	Reconstruct a gravel-surfaced residential roadway from Monashka Bay Road to the end of Marmot Drive (approximately 1 mile) including improvements to address drainage and glaciation problems	C	2432	800,000	CTP	3	59
Mission Road	Rehabilitate and repave	C	2433	7,200,000	CTP	3	60
Mission Road Reconstruction	Reconstruct approximately 1.3 miles of urban road between Spruce Cape Road and Marine Way. Project will include two traffic lanes, curb and gutter, and a 4 foot pedestrian walk on one side of the road	C	16842		CTP	3	
Monashka Bay Road	Rehabilitate and resurface paved portion of road	C	2434		CTP	3	66
Mozart Circle	Rehabilitate	C	2435	110,000	CTP	3	59
Otmeloi Way	Reconstruct approximately one mile of Otmeloi Way. The work will include grading, drainage and paving. One minor area of realignment will be required and a separated pathway will be constructed to enhance pedestrian safety adjacent to an elementary school	C	2436	1,700,000	CTP	1	95
Pasagshak Road	Widen the gravel-surfaced roadway and widen a horizontal curve in a hairpin turn near the Coast Guard Loran Station and the Kodiak Launch Complex at Narrow Cape. A 90 degree corner at the intersection of Chiniak and Pasagshak Roads will also be realigned. Some drainage and culvert work may be accomplished in spots	C	2437	1,000,000	AHS	3	
Pasagshak Road Realignment/Upgrade	Scope of work includes widening, erosion repair, drainage, culvert installation and replacement, limited geometric improvements, clearing and grubbing and paving	C	13521		AHS	1	
Peninsula Drive	Reconstruct this gravel road (approximately .5 mile) and include the improvement of a blind intersection at Otmeloi Way	C	2438	420,000	CTP	3	65
Peranosa Drive	Construct approximately 2,290 linear feet of roadway	C	2439	500,000	CTP	3	37

KODIAK ISLAND BOROUGH

KODIAK

NAME	DESCRIPTION	Region	Need ID	Cost	GIP	PRIORITY	SCORE
Rezanof 'Y' Intersection	Rehabilitation of the intersection of Rezanof Drive West, Central Avenue and Lower Mill Bay Road The intersection will be signalized	C	2440	2,100,000	CTP	1	999
Rezanof Drive Rehabilitation	Rehabilitate two separate sections of Rezanof Drive Monashka Bay section From MP 3.3 from Mills Bay Road to end of pavement Womens Bay section from 2.7 miles from Coast Guard Station to end of pavement Project will include upgrade and safety improvements of two bridges in this section	C	9580		CTP	1	116.2
Selief Lane	Reconstruct and pave approximately 0.7 miles of Selief Lane The work will include replacement of existing waterlines No separated pedestrian facilities or lighting are included as currently proposed by the City	C	2441	4,500,000	CTP	1	95.3
Selief Lane Bicycle/Pedestrian Trail	Construct approximate 0.5 miles of separated asphalt pathway and/or sidewalk, as determined in design phase, from Beaver Lake (City/Borough boundary) to Von Schlee Way Project will include illumination along pathway	C	16016		TRAAK	1	115.5
Snow Removal Equipment, De-icing Truck	Item being acquired is a 6x4 78,000 lb GVWR Cabin Chassis De-icing Truck w/ 4000 gallon de-icer unit	C	14323	280,000	AV		
St. Herman's New Harbor Facilities	Construct inner harbor improvements following completion of Corps of Engineers breakwater	C	4885	7,000,000	PH		90
TE Cape Chiniak World War II Bunker	Phased project will provide a vehicle parking area, pathway system, and interpretation for a World War II bunker	C	2442		TRAAK	3	42

LARSEN BAY

NAME	DESCRIPTION	Region	Need ID	Cost	GIP	PRIORITY	SCORE
Disaster Shelter Road	Construct a road to access a proposed disaster shelter	C	2450		CTP	3	40
Larsen Bay Harbor Access Rd Construction	Extend First Street as a gravel road 500 feet to the west Project does not include separated pathways or illumination.	C	6498	350,000	CTP	3	81.3

OLD HARBOR

NAME	DESCRIPTION	Region	Need ID	Cost	GIP	PRIORITY	SCORE
Airport Improvements	Extend the 2,750' X 60' runway to 3,300 X 75, install lighting, add security fencing, resurface and update the 1992 AIP.	C	6726	10,000,000	AV		70
Beaver Lake Trail	Construct 1 mile of trail from a residential site to the picnic area in the Beaver Lake area	C	2539	200,000	TRAAK	3	68
City Dock Improvements	Complete improvements	C	4898	405,000	PH		76

KODIAK ISLAND BOROUGH

OLD HARBOR

NAME	DESCRIPTION	Region	Need ID	Cost	GIP	PRIORITY	SCORE
Old Harbor Launching Ramp	Construct a small boat launch ramp	C	4923	150,000	PH		67
Old Harbor Wharf	Construction of Wharf	C	4993	1,500,000	PH		34
Small Boat Harbor Repairs	Construct grid, utilities and parking and miscellaneous harbor repairs	C	4894	250,000	PH		79
Snow Removal Equipment, Grader with Attachments	Item to be acquired is a Champion 720 size grader (or like comparable item) w/ wing and directional plow	C	14322	220,000	AV		

OUZINKIE

NAME	DESCRIPTION	Region	Need ID	Cost	GIP	PRIORITY	SCORE
Airport Master Plan	Develop a master plan to evaluate the improvement or relocation of the airport.	C	5640	300,000	AV		0
Airport Reconstruct/Relocate	Construct a new runway to meet current standards approximately 2.5 miles north of Ouzinkie. Construct 2.5 mile gravel access road from the City to the new airport site. Install MIRL. Construct apron with connecting taxiway and an SRE building.	C	5641	9,000,000	AV		83
Hydro Road	Construct 1500 feet of gravel access road from the end of the existing village road to the village's hydroelectric plant.	C	2546		CTP	3	29
Trails	Rehabilitate 600' of boardwalk and trail to the harbor and construct 500' of boardwalk and a footbridge on the Ouzinkie Point-Sourdough Flats Trail. The Sourdough Flats trail includes the construction of approximately 300' of boardwalk. Another section of the trail system needs a foot bridge and 200' of boardwalk constructed.	C	2547	250,000	TRAA	3	75

PORT LIONS

NAME	DESCRIPTION	Region	Need ID	Cost	GIP	PRIORITY	SCORE
Airport Master Plan	Develop a master plan for the airport. Products of this study will include an airport master plan, an environmental assessment, an airport layout plan, design level surveying, controlled aerial photography and geotechnical soils analysis.	C	5653	300,000	AV		0
Airport Reconstruct or Relocation	Reconstruct or relocate airport and access road to meet current standards.	C	5654	3,500,000	AV		
Birch Street Improvements	Resurface and widen approximately .23 miles of this local road.	C	16072		CTP	3	
Harbor Fire Protection System	Install fire protection system.	C	4980	125,000	PH		45
Harbor Water for Floats	Install water system on floats.	C	4984	100,000	PH		41
Port Lions Launching Ramp	Construct launch ramp.	C	4924	150,000	PH		67

KODIAK ISLAND BOROUGH

PORT LIONS

NAME	DESCRIPTION	Region	Need ID	Cost	GIP	PRIORITY	SCORE
Port Lions Local Roads	Rebuild 1500' of Main St to improve drainage, Rebuild 1800' of Spruce Dr to improve drainage and extend from Hillside Dr to Bayview Dr, Rebuild 1200' of Birch Dr to improve drainage, Rebuild 1800' of Birch St to straighten, widen, and improve drainage, Rebuild 750' of Beach Dr, Rebuild Pioneer Roadway, Rebuild 300' of Cove Dr to widen, straighten and improve drainage	C	2577		CTP	3	62
Port Lions Restrooms and Showers	Construct restrooms and showers in vicinity of the harbor	C	5003	120,000	PII		26
Spur Breakwater	Construct a rubble-mound breakwater and heavy-duty float to protect harbor from southwest-winds generated wave. Includes additional protection to attenuate waves entering the harbor around the shore end of the breakwater	C	4868	5,000,000	PII		103
State Road Safety Improvements and Resurfacing	Rehabilitate CDS Route 069050 from MP 0.00 to MP 4.19. Use 6" aggregate base course over entire 20' width. Install warning signs. Install an estimated 40 guardrail runs with a total quantity of approximately 3580 linear feet	C	5.47		CTP	1	120.8

LAKE & PENINSULA BOROUGH

NAME	DESCRIPTION	Region	Need ID	Cost	GIP	PRIORITY	SCORE
Lower Alaska Peninsula Highway	Construct 62 mile 2 lane gravel road from the to be completed Chignik Intervillage Road to the City of Port Heiden	C	16017		CTP	3	
Wide Bay Road Construction	Construct 53 mile 2 lane gravel road from Village of Ugashik to Wide Bay on the eastern shore of the Alaska Peninsula	C	16018		CTP	3	

CHIGNIK

NAME	DESCRIPTION	Region	Need ID	Cost	GIP	PRIORITY	SCORE
Airport Access Road Rehabilitation	Reconstruct and resurface with gravel approximately 2.5 miles of road between the City's new school/Norquest Fisheries (formerly Aleutian Dragon Fisheries) and the airport. Analyze rock slopes adjacent to the road to identify appropriate mitigation measures to address ice and rockfall problems. Includes drainage improvements	C	2262	1,610,000	CTP	1	95.7
Airport Lighting & Resurfacing	Install lighting on the airport runway, taxiway and apron. Resurface 2600' x 60' runway, taxiway and apron with 9" of new gravel	C	7159	1,400,000	AV		124

LAKE & PENINSULA BOROUGH

CHIGNIK

NAME	DESCRIPTION	Region	Need ID	Cost	GIP	PRIORITY	SCORE
Castle Bay Haul Road	Construct road between the rock quarry site and the proposed Chignik Bay Harbor site.	C	2263		CTP	3	27
Chignik Area Inter-Village Road System Construction	Construct approximately 21 miles of new gravel road linking the communities of Chignik (Bay), Chignik Lagoon, and Chignik Lake. Project could be phased into 2 roughly equivalent segments with Phase 1 segment linking Chignik and Chignik Lagoon and Phase 2 segment linking Chignik Lagoon and Chignik Lake.	C	2261	26,000,000	CTP	1	72
Hydro Plant Access Road	Construct a road to access a proposed hydro plant.	C	2264		CTP	3	54
Public Dock	Construct a 50' x 200' public dock in Chignik to service the local and transient fishing fleet, Alaska Marine Highway System and other vessels.	C	4967	3,000,000	PH		54
Snow Removal Equipment Building Extension	Extend existing 1 bay SRE building to add 1 additional bay. Building will be heated and be located on a concrete pad. Existing structure will be renovated, as required, to ensure proper insulation throughout. A small concrete pad will also be installed at the building entrance.	C	15379	300,000	AV		55
Water Tank Access Road	Construct a road to a proposed water tank site.	C	2266		CTP	3	54

CHIGNIK LAGOON

NAME	DESCRIPTION	Region	Need ID	Cost	GIP	PRIORITY	SCORE
Airport	Reconstruct or relocate runway of 3,200 x 60 feet, construct a new apron and taxiway, access road, snow removal equipment building, and acquire snow removal equipment and install lighting.	C	5601	8,107,000	AV		
Airport Construction	Construct a new 5,000 ft x 70 ft runway and safety area, separated apron and taxiway, approximately 10 miles of gravel access road, and a snow removal equipment building. Project will also acquire snow removal equipment and install lighting.	C	8579		AV		
Interim Improvements	Resurface the existing 1,600' X 60' gravel runway and construct a small apron.	C	7160	750,000	AV		116
Landfill Access Road	Construct a 1.5 mile all season gravel road from Chignik Lagoon to the new landfill.	C	13639		CTP	3	63
Packer Creek Bridge Erosion Control	Protect the bridge abutments from erosion.	C	2268		CTP	3	53
Village Road Upgrade	Resurface village roads.	C	7432		CTP	3	40

LAKE & PENINSULA BOROUGH

CHIGNIK LAKE

NAME	DESCRIPTION	Region	Need ID	Cost	GIP	PRIORITY	SCORE
Rwy Extension/Widening/Resurf/Lighting	Extend, widen and resurface the existing 2,800' x 60' gravel runway to 3280' x 75', install MIRLS, expand safety areas as practicable, conduct AIP update	C	7161	2,800,000	AV		104
Snow Removal Equipment Building Construction	Construct a replacement SRE Building	C	8919		AV		
Wier Access Road	Construct 14 200 feet of new road to access the Chignik River below the wier	C	2270	1,532,000	CTP	3	40

EGEGIK

NAME	DESCRIPTION	Region	Need ID	Cost	GIP	PRIORITY	SCORE
Landfill Access Road	Construct one mile of new road from the airport access road to the proposed new landfill site	C	2304		CTP	3	62
Main Street Thoroughfare	Construct or upgrade 1.3 mile road from village hall to the public dock	C	7433		CTP	3	59

IGIUGIG

NAME	DESCRIPTION	Region	Need ID	Cost	GIP	PRIORITY	SCORE
Public Dock		C	16020		PH		93.7

ILIAMNA

NAME	DESCRIPTION	Region	Need ID	Cost	GIP	PRIORITY	SCORE
Airport Hotel Demolition/Relocation	Demolish or relocate the hotel located on airport property that is located in close proximity to intersecting runways 07-25 and 17-35. Project will include site clean-up	C	15239	1,250,000	AV		60
Airport Property Acquisition and Seaplane Base Development	Improve the seaplane facilities	C	5577	600,000	AV		52
Iliamna Public Dock Modifications	Modify public dock	C	4938	100,000	PH		62
Main Road Right-of-Way Acquisition	Acquire approximately 4000' of right of way along the Iliamna Main Road in City of Iliamna	C	16019		CTP	3	44
TE Pathway	Construct 26 miles of surface transportation routes for all-terrain vehicles and bicycles. The existing Iliamna to Newhalen Road right-of-way will be utilized for project	C	2385	260,000	TRAAK	3	59

IVANOF BAY

NAME	DESCRIPTION	Region	Need ID	Cost	GIP	PRIORITY	SCORE
Access Road to Stepavok Bay	Construct an 8-mile road from Ivanof Bay to Stepavok Bay	C	2388		CTP	3	55

LAKE & PENINSULA BOROUGH

IVANOF BAY

NAME	DESCRIPTION	Region	Need ID	Cost	GIP	PRIORITY	SCORE
Airport Construction	Construct a community class gravel surfaced airport runway. It will be preceded by preparation of an Airport Master Plan. It is possible that a preferred alternative may be selected that will reconstruct an abandoned oil exploration runway near the village. If selected, the project may include construction of approximately 8 miles of access road.	C	5581		AV		
Dock/Landing Site	Construct a new dock/landing site.	C	7429		CTP	3	
Sludge Disposal Site Access Road	Construct a road to a new sludge disposal site.	C	2389		CTP	3	59

KOKHANOK

NAME	DESCRIPTION	Region	Need ID	Cost	GIP	PRIORITY	SCORE
Airport Improvements	Extend, widen and resurface existing 2,900' x 60' gravel runway to 3280' x 75', resurface existing taxiway and apron, install MIRL, provide alternative access routes for two 4 wheeler trails that currently cross the runway, install lighted wind cone and beacon, construct an SRE Building, expand safety areas, as practicable, to BII standards, and update current ALP.	C	7164	4,128,000	AV		102
Airport Runway Extension	Project will extend and widen the 2900' x 60' runway to approximately 4200' x 75' and airport safety areas will be expanded to the extent determined to be practicable. Ultimate runway safety area, if determined to be practicable, will be 150' in width and 350' beyond each end of the runway.	C	12039	3,800,000	AV		58
Small Boat Harbor	Conduct feasibility study	C	4962	50,000	PH		52

I. LEVELOCK

NAME	DESCRIPTION	Region	Need ID	Cost	GIP	PRIORITY	SCORE
Local Roads Rehabilitation	Rehabilitate approximately 6 miles of 10 separate local gravel roads	C	13519		CTP	3	
New Residential Area Access Road	Construct a new road to access residential lots	C	2452		CTP	3	51
Public Dock	Construct a public dock	C	4925	1,500,000	PH		67

NEWHALEN

NAME	DESCRIPTION	Region	Need ID	Cost	GIP	PRIORITY	SCORE
Local Roads Improvements	Rehabilitate community roads	C	2522		CTP	3	62

LAKE & PENINSULA BOROUGH

NONDALTON

NAME	DESCRIPTION	Region	Need ID	Cost	GIP	PRIORITY	SCORE
Airport Resurfacing	Resurface 2800' x 75' gravel runway	C	15266	350,000	AV		
Landfill Access Road	Construct an access road from the community to the new landfill/incinerator site	C	6698		CTP	3	59

PEDRO BAY

NAME	DESCRIPTION	Region	Need ID	Cost	GIP	PRIORITY	SCORE
Barney's Road Upgrade	Construct approximately 2.5 mile of gravel road from the new Pedro Creek Bridge to the Barney's Bay Subdivision	C	7427	769,000	CTP	3	60
East Bay Road Upgrade/Reconstruction	Construct approximately 2.3 miles of gravel road from .5 mile of existing East Bay Road to Boatyard Point	C	7426	766,000	CTP	3	65
Landfill Access Road	Construct approximately .4 mile of new road to access a proposed new landfill and incinerator site	C	2569		CTP	3	69
Pedro Bay to Pile Bay Road	Construct approximately 14.5 miles of gravel road from Rising Creek (Pedro Bay) to .5 mile of the Pile Bay Road	C	7425		CTP	3	58
Rushing Creek Bridge Replacement	Remove existing Rushing Creek Bridge # 1761 and construct a replacement bridge on the same alignment. Replacement bridge will be approximately 85' in length and 14'-16' in width spanning the 40'-50' deep Rushing Creek Canyon. The replacement bridge will have increased load limits to accommodate trucks and heavy equipment.	C	16032		CTP	1	120.2

PERRYVILLE

NAME	DESCRIPTION	Region	Need ID	Cost	GIP	PRIORITY	SCORE
Airport Improvements	Reconstruct the Perryville Airport to current standards. Perryville currently has a 2,500' by 50' runway and inadequate safety areas. Runway lighting, apron expansion and SRE acquisition will also be included in the project.	C	5647	2,500,000	AV		100
Local Roads	Rehabilitate community roads	C	2571		CTP	3	62
Public Dock Construction	Construct a public dock	C	4958	3,500,000	PH		52

PILOT POINT

NAME	DESCRIPTION	Region	Need ID	Cost	GIP	PRIORITY	SCORE
Caribou Backtrail Reconstruction	Reconstruct/rehabilitate an existing 5.5 mile trail that has grown over and become heavily rutted in sections	C	16035		TRAAR	3	46
Dago Creek Access Road	Construct a 6 mile road to connect the City of Pilot Point to Dago Creek	C	2573		CTP	3	67

LAKE & PENINSULA BOROUGH

PILOT POINT

NAME	DESCRIPTION	Region	Need ID	Cost	GIP	PRIORITY	SCORE
Public Dock	Construct a new and upgraded public dock at Dago Creek This funds a design phase	C	4959	100,000	PH		52
Runway Extension	Second phase project to the airport relocation It will extend the 3100'x75' runway to approximately 5,050' x 100' and provide additional safety areas	C	7959	3,000,000	AV		81
Ugashik River Road Construction	Construct 4.9 miles of gravel road from the new Pilot Point landfill to the Ugashik River and a new boat landing site.	C	13520		CTP	1	106

PORT ALSWORTH

NAME	DESCRIPTION	Region	Need ID	Cost	GIP	PRIORITY	SCORE
Airport Access Road	Construct an airport access road	C	2574		CTP	3	41
Airport Construction	Construct a public airport at Port Alsworth	C	5651	8,000,000	AV		61
Landfill Access Road Construction	Construct approximately 1.5 miles, 24' wide gravel road to access the new Port Alsworth Solid Waste Ashfill & Incinerator site Project will require construction of an approximate 140' bridge spanning the Tanalian River	C	16033		CTP	3	72

PORT HEIDEN

NAME	DESCRIPTION	Region	Need ID	Cost	GIP	PRIORITY	SCORE
Runway Resurfacing - Rescore	Resurface the existing two gravel runways The primary runway, 10/23, is 6,250' X 100' and the crosswind runway, 13/31, is 4,600' X 100'	C	7168	3,600,000	AV		101
Service Road Rehabilitation	Rehabilitate and raise the grade of existing gravel roads and add dust palliative over the entire 7.0 mile project Widen the 8 existing intersections	C	16028		CTP	2	92
Village Roads	Rehabilitate approximately 6 miles of public village roads	C	2575		CTP	3	62

UGASHIK

NAME	DESCRIPTION	Region	Need ID	Cost	GIP	PRIORITY	SCORE
Landfill Access Road	Construct 1/4 mile of new road to access a proposed landfill site	C	2684		CTP	3	62
Public Dock	Conduct a feasibility study to construct a public dock	C	4913	100,000	PH		67

MATANUSKA - SUSITNA BOROUGH

NAME	DESCRIPTION	Region	Need ID	Cost	GIP	PRIORITY	SCORE
Abandoned Vehicle Program	Remove 'junked' vehicles from along the public road rights-of-way in the Matanuska-Susitna Borough	C	2456		CTP	3	14
Bodenburn Butte Creek Wayside	Construct wayside	C	6214		TRAAK	3	
Bogard/Seldon Corridor Extension	East to Glenn and west to the Parks Hwy	C	12405		CTP	3	
Borough Bridges	Rehabilitate three bridges: Bodenburn Creek Bridge (Elk Road), Bodenburn Creek (Dilley Road), and Little Susitna Bridge on Carney Road	C	2159		CTP	3	52
Borough Schools Pathways	Construct pathways to provide safe access at various school locations in the Matanuska-Susitna Borough	C	2489		TRAAK	3	43
Borough Street Lighting	Provide street and intersection lighting at various locations throughout the Matanuska-Susitna Borough, including Talkeetna, Big Lake, Houston, Sutton and Willow	C	2460		CTP	3	24
Buffalo Mine Road Rehabilitation	Rehabilitate Buffalo Mine Road	C	9673		CTP	3	15.5
Byers Lake Scenic Overlook and Access	Improvements to Byer's Lake Recreational Area to include two parking areas, interpretive kiosks, trail connections to Curry Ridge, Troublesome and Coal Creek Trails, and other visitor amenities. Most of new trail will be ADA accessible.	C	6182		TRAAK	1	105.2
Chugiak to Palmer and Wasilla Rail w/Trail	Construct pathway along ARR right-of-way between Chugiak and Palmer, with spur to Wasilla	C	6219		TRAAK	3	
Clark-Wolverine Road Realignment	Resurface, minor widening and minor realignment of Clark Wolverine road from Huntly Road at MP 0.74 to Clark Road at MP 2.94	C	2463		CTP	1	99.3
Cottonwood Shores Traffic Calming	Study and implement recommendations from the study to slow or discourage through traffic along residential roads within Cottonwood Shores Subdivision and install traffic control structures and pavement in a portion of the subdivision	C	15639		CTP	3	
Deneki Meadows Bridge #1782 Replacement	Replace the existing condemned bridge near the Willow/Hatcher Pass Road	C	9614		CTP	1	86.3
Fairview Loop Road Bike Trail MP 5.1 to 9.27	Construct a separated non-motorized trail along Fairview Loop Road between the Hanson Farm State Historic Park at MP 5.1 and Hayfield Road at MP 9.27, approximately 4.2 miles in length	C	7319		TRAAK	2	88
Hatcher Pass Road MP 18 - 25 Rehabilitation	Rehabilitate and pave the existing gravel road	C	9732	3,000,000	AHS	1	
Hatcher Pass Road MP 24 - 30 Rehabilitation	Rehabilitate and pave 6 miles of the existing gravel road	C	9733	3,000,000	CTP	3	71.3
Hatcher Pass Road MP 30 - 38 Rehabilitation	Rehabilitate and pave 6 miles of existing gravel road	C	9734	4,000,000	AHS	1	
Hatcher Pass Road MP 14 to 48 Rehabilitation	Rehabilitate Hatcher Pass Road from the Motherlode Lodge (MP 14) to Willow Creek	C	2466		CTP	3	29

MATANUSKA - SUSITNA BOROUGH

NAME	DESCRIPTION	Region	Need ID	Cost	GIP	PRIORITY	SCORE
Hatcher Pass Scenic Overlooks and Trailheads - Phase 2	Construct scenic overlooks, reststops, and trailheads along the Hatcher Pass road corridor. Most of the sites will be paved viewing areas with covered kiosks and interpretive panels. Sanitary facilities will be installed. In addition, construct 1/2 mi log access road, parking area and public trailhead at MP 11 of the hatcher pass road. □	C	2334	4,571,300	TRAAK	1	112.7
Historic Signs	Install at least 28 interpretive historic signs at various locations within the Mat/Su Borough along the George Parks, Glenn, and Denali Highways	C	9761	200,000	TRAAK	1	94
HSIP: MAT SU Valley Traffic Signal Modifications	Project will upgrade 10 signal heads and associated signage at various locations	C	6481	60,000	CTP	3	
Iditarod Trail Pathway	Construct a pathway from Wasilla to Knik along the Knik Goose Bay Road (approximately 13 miles)	C	2491		TRAAK	3	43
Knik River Road Improvements	Rehab Knik River Road from the Old Glenn Hwy (MP 0) to the school bus turnaround at MP 11.2. Work includes adding to the road base as needed to support hard surfacing the road, widening the shoulders in selected areas, drainage improvements including new culverts, cut down the grade on one hill, and hard surfacing the road to a 36 foot top	C	2469	3,500,000	CTP	2	91.2
Little Su River Bridge @ Welch Way	Rehabilitation	C	6210	500,000	CTP	3	
MatSu: Substandard Road Improvement	Upgrade and improve Petersville Road and Lake Louise Road. □	C	16559		CTP	3	
Moose Creek Bridge/Oilwell Road	Construct a vehicle bridge over Moose Creek at MP 8 of Oilwell Road	C	2473	500,000	CTP	3	45
Nancy Lake Pedestrian/Bike Pathway	Construct a paved pathway from the Parks Highway to South Rolley Lake along the Nancy Lake Parkway	C	2554		TRAAK	3	56
Nancy Lake SRA Trailheads and Trails Phase II	Phase II consist of the construction of 7 pull-offs, trailheads and interpretive trails along Nancy Lake Parkway with developments for parking, hiking, viewing, interpretation and picnicking	C	9603	3,301,300	TRAAK	3	
Oilwell Road Construction	Construct a new access road following a 100 foot wide surveyed R-O-W from Mile 6.5 of Petersville Road south to the Kahitna River	C	9616	8,077,000	CTP	3	
Old Glenn Highway Rehabilitation	Rehabilitate Old Glenn Highway From Palmer to Knik River including widening to add shoulders, pedestrian facilities and repave	C	6203	19,800,000	AHS	1	
Old Glenn Highway Resurfacing	Resurface the Old Glenn Highway from the Interchange at Twin Peaks to Palmer	C	13622		AHS	3	

MATANUSKA - SUSITNA BOROUGH

NAME	DESCRIPTION	Region	Need ID	Cost	GIP	PRIORITY	SCORE
Old Glenn Pathway Improvements	Construct 9 miles of paved surface pathway. The project begins at the Arctic Ave /Gulkana St intersection and proceeds along the Old Glenn Hwy to the Knik River. This is a separated pathway that will serve family oriented user, hikers, bikers, equestrian use, etc. Connect to the path on the new bridge across the Matanuska River	C	2492	1,850,000	TRAAR	2	77.3
Palmer Wasilla Highway Expansion	Widen the Palmer-Wasilla Highway to a five lane facility	C	13621		AHS	1	
Pittman Road-Bayview Drive New Connection	Construct a 1.3 mile connection between Pittman Road and Bayview Drive. The connection will be constructed to AASHTO standards and paved	C	2478		CTP	3	3
Point MacKenzie Ferry Terminal	Construct a passenger terminal for loading/offloading ferry passengers. Project includes 1 mile road improvements from Point MacKenzie Road to the ferry terminal	C	13659		CTP	3	
Point Mackenzie Multi-Purpose Recreation Trailhead	Construct a multi-purpose trailhead in the vicinity of the new Port at Point Mackenzie. The trailhead, restrooms and parking area will accommodate winter recreationists using the proposed ferry between Anchorage and Point Mackenzie to access literally thousands of miles of winter trails. The trailhead will provide summer access to a variety of fishing and hunting opportunities. Access to the trailhead will also be via the Point Mackenzie Road	C	12403		TRAAR	2	
Point Mackenzie Road Upgrade and Paving	Upgrade and pave the unpaved 13 mile portion of Point Mackenzie Road (Burma Road to the end of Point MacKenzie Road) to current design standards	C	2479		CTP	3	
Pt MacKenzie Intermodal Facility	Construct 1.25 mile access road and new filled dock and intermodal facilities at Pt MacKenzie	C	8469	8,437,500	CTP	3	
Public Transportation Program	Expand, pave, and provide lighting for two existing park-and-ride lots near the intersection of the Glenn and Parks Highways	C	2480		CTP	3	59
Rails to Trails	Construct a pathway along the abandoned railroad right-of-way between Palmer and Sutton	C	2495		TRAAR	3	28
Schrock to Welch Connector	This new road construction project consist of installation of a bridge over the Little Susitna River on Welch Way and upgrading and paving the existing route along Coles Road/Holobinko Road/Schwald Road connecting with Schrock Road creating a loop north of the river	C	9674		CTP	3	
Seldon Extension West Phase II - Church Road to the Parks Highway	This project will construct the last leg of the Bogard/Seldon East/West Corridor from Church Road to the Parks Highway. This will be an upgraded, two lane facility with shoulders and pedestrian facilities	C	12406		CTP	3	

MATANUSKA - SUSITNA BOROUGH

NAME	DESCRIPTION	Region	Need ID	Cost	GIP	PRIORITY	SCORE
Seward Meridian Road Extension	Extend Seward Meridian south from the Parks Highway to Fairview Loop Road Construct a separated crossing at the AARC tracks	C	9676		CTP	3	
Soapstone Road	Upgrade	C	6211		CTP	3	
Springer Loop System	Rehabilitate Outer and Inner Springer Loop Roads and the connector road Improvements include resurfacing and intersection improvements as needed and widening as appropriate	C	2484	2,700,000	CTP	3	59
Transportation Utility Corridor	Identify and dedicate a transportation utility corridor from Willow to Pt Mackenzie	C	2499		CTP	3	-19
Wasilla Fishhook Road MP 3-11 (Schrock to Palmer-Fishhook Road) Rehabilitation	This project will resurface, widen, provide shoulders, realign provide turning pockets and address pedestrian amenities along the Wasilla-Fishhook from Schrock to its intersection with the Palmer Fishhook Road	C	12404		CTP	1	
Willow Creek Parkway Rehabilitation	Upgrade the sub-base and pave the 3.75 mile long Willow Creek Access Road between the Parks Highway and the campground at the Susitna River	C	2505	1,500,000	CTP	1	38
Willow Creek Scenic Overlook	Construct roadside scenic viewing areas along Hatcher Pass-Willow Creek Road Sites will have interpretive panels, landscaping and parking	C	2707		TRAAK	3	32
Winnebago Road	Construct new access road from the Little Susitna River to Crystal Lake	C	9617	7,836,000	CTP	3	
Wolverine Canyon	Install guardrails along Wolverine Road in the Wolverine Creek Canyon area, a distance of approximately one mile	C	2506		CTP	3	14
Wolverine Road paving and upgrade	Upgrade and pave Wolverine Road from the end of pavement to the end of the road approximately 3.2 miles Project would include guardrails in vicinity of Wolverine Canyon	C	16069		CTP	3	
DENALI HIGHWAY							
MP 42 to 80 Enhancements	Construct waysides and trailhead improvements at 12 locations between MP 42 and 80	N	6628	110,000	TRAAK	3	82.8
MP 42 to 80 Resurfacing and Enhancement	Rehabilitation including grading, drainage and surfacing improvements from the McClaren River to the Susitna River	N	3932	11,050,000	AHS	1	
MP 80 to 104 Resurfacing and Enhancement	Rehabilitation including grading, drainage and surfacing improvements from the Susitna River (MP 80) to Bushkane Creek (MP 104) Includes replacement of the Susitna bridge	N	3911	8,100,000	AHS	1	
MP 111 Seattle Creek Bridge	Replace bridge	N	7641		AHS	3	

MATANUSKA - SUSITNA BOROUGH

NAME	DESCRIPTION	Region	Need ID	Cost	JIP	PRIORITY	SCORE
GLENN HIGHWAY							
Eklutna to Parks Highway Advance Right-of-Way	Purchase right-of-way for the intersection of the Glenn Highway and Parks Highway. This acquisition will preserve right-of-way for future interchanges at the Glenn and Parks Highways and the Parks Highway and Trunk Road	C	2317	390,000	NHS	3	
Glenn Highway Lighting	Provide overhead lighting along the Glenn Highway from Artillery Road to the Parks Highway intersection	C	6040	1,500,000	NHS	3	
Glenn Hwy MP 76: King Mountain Scenic Overlook	Project will reconstruct the King Mountain State Recreation Site, located 30 miles east of Palmer, to serve as a highway wayside. Project includes reconfiguring and paving existing travel looped drive, constructing parking for 20 autos and 7 large pull through vehicles, 17 picnic sites, 3 interpretive kiosks, 2 sets of vaulted toilets, 1,000 feet of paved trail and an unpaved area for overflow parking. Caretaker and other miscellaneous park facilities will be installed	C	16160		TRAAK	1	104.3
Knik River Pullout	Improve the Knik River pullout and boat launch on the Glenn Highway	C	2313		TRAAK	3	37
Matanuska Glacier Scenic Overlook	Expand and improve the existing scenic overlook with pathways, landscaping and viewing decks	C	2314	1,450,000	TRAAK	3	199
MP 53 to 56 Reconstruction - Moose Creek Canyon	Reconstruct from MP 53 to MP 56, including replacement of the Moose Creek Bridge #0541	C	2320	9,900,000	NHS	1	
MP 68 - 84 Reconstruction - Chickaloon	Rehabilitate from Kings River (MP 68) to just past Bonnie Lake Road (MP 84). The major realignments will be near Fish Lakes Road (MP 72) and the Chickaloon River (MP 78)	C	2324	14,528,000	NHS	1	
MP 84 to 92 Reconstruction - Long Lake to Cascade	Rehabilitate and realign from approximately MP 85 (Long Lake) to MP 92 (Cascade). Includes enhancements to Long Lake Wayside	C	2325	23,900,000	NHS	1	
MP 92 to 97 Reconstruction - Cascade to Hicks Creek	Rehabilitate roadway from 1 mile west of the Cascade Maintenance & Operations Station to just east of Hicks Creek. Replace the Hicks Creek Bridge (# 0547)	C	2326	10,950,000	NHS	1	
MP 107 - Caribou Creek Bridge (# 0548) Replacement and Approach Work	Replacement of bridge to achieve a 40 MPH alignment on the interstate-designated Glenn Highway	C	7400		NHS	3	
MP 120.5 - Interpretive Site	Purchase 40 acre rock quarry and develop into paleontologic interpretive wayside	N	3828		TRAAK	3	52
MP 137 - Little Nelchina Wayside	Improve the access road and parking at Little Nelchina Rest Stop at MP 137 Glenn Highway	N	3813		TRAAK	3	53
MP 34 to 42 Reconstruction - Parks to Old Glenn Highway (Palmer)	Reconstruct to four lanes, pathway and shoulders. Accomodate turning movements and add traffic and safety improvements as necessary	C	11959	15,250,000	NHS	1	

MATANUSKA - SUSITNA BOROUGH

NAME	DESCRIPTION	Region	Need ID	Cost	GIP	PRIORITY	SCORE
GLENN HIGHWAY							
MP 98-99 Roadside Rest Facility	Construct roadside rest facility to include building with rest room, car and truck parking, etc.	C	11419		NHS	1	
Palmer Hay Flats State Game Refuge Wayside	Provide two roadside pull-offs for wildlife viewing with parking, viewing decks and interpretation.	C	2316		TRAAK	3	49
Palmer Hayflats Waysides Improvements	This project will improve the Rabbit Slough Wayside and Cottonwood Creek Wayside accesses to the Palmer Hayflats State Game Refuge including interpretive kiosks.	C	12740		TRAAK	2	82.3
Pinochle Hill Rest Area Construction	Construct a rest area with restroom and view kiosks.	C	9759		TRAAK	3	
PARKS HIGHWAY							
Curry Ridge Trailhead	Construct 2 new trailheads at MP 140 and 156 of the Parks Highway. Construct 9 miles of new trail to connect to the Curry Ridge and Kesugi Ridge trails.	C	2552		TRAAK	3	60
Mat-Su Valley Winter Trailheads and Trail Marking	Improve the winter trailhead at Kroto Creek on Petersville Rd to a 200 vehicle trailhead, construct a parking area at Nancy Lake Pkwy at MP 2.2, provide snowmachine trail marking on the Big Susitna, Deshka and Yentna River systems. Install toilets at two trailheads and construct kiosks, pave parking areas and loading ramp.	C	9604		TRAAK	1	98.5
MP 35 to 37 - Glenn Highway to Church Street Construction	Construct a multi-lane facility (four lanes with frontage roads) from the Glenn Highway interchange to Church Street.	C	2558	8,250,000	NHS	3	
MP 37 to 44 - Seward Meridian Interchange	Construct an interchange at the junction of the Parks Highway and Seward Meridian Road.	C	2564	10,300,000	NHS	1	
MP 37 to 44 Fairview Loop - Gershmer/Hyer Road Interchange	Construct an interchange at the Parks Highway, Fairview Loop Road and Hyer Road.	C	2557	14,300,000	NHS	3	
MP 39 to 42 I Rehabilitation - Seward Meridian Road to Crusey Street	Upgrade from Crusey Street to Seward Meridian Road to a multi-lane facility (four- and five-lane divided highway with frontage roads are options to be evaluated).	C	2565	17,200,000	NHS	1	
MP 42 I to 44 Rehabilitation - Crusey Street to Lucas Road	Rehabilitate the existing five-lane facility from Lucas Road to Crusey Street.	C	2556	3,700,000	NHS	1	
MP 72 to 83 Rehabilitation - Willow Creek to Kashwitna River	Rehabilitate pavement, widen shoulders, build passing lanes and bridge improvements, and construct safety improvements as needed.	C	2563	14,750,000	NHS	2	
MP 115 to 133 Rehabilitation - Petersville Road to Chulitna River Bridge	Rehabilitate pavement and construct safety improvements as needed.	C	11980	8,000,000	NHS	1	
MP 133 to 147 Rehabilitation - Chulitna River Bridge to Byers Lake	Rehabilitate pavement and construct safety improvements as needed.	C	11981	6,000,000	NHS	2	
MP 147 to 163 - Byers Lake to Regional Boundary Rehabilitation	Rehabilitate pavement and construct safety improvements as needed.	C	11982	7,000,000	NHS	2	
MP 163 to 186 Rehab - Regional Boundary to E. Fork Chulitna R. And MP 169 - Hurricane Area RR Crossing	Rehabilitate pavement and construct safety improvements as needed. Replace at-grade crossing with a grade separated crossing at MP 169.	N	10539		NHS	3	

MATANUSKA - SUSITNA BOROUGH

NAME	DESCRIPTION	Region	Need ID	Cost	GIP	PRIORITY	SCORE
PARKS HIGHWAY							
MP 169 - Hurricane Area RR Overcrossing	Replace at-grade crossing with a grade separated crossing	N	6999		NHS	3	
MP 194 - Broad Pass RR Overcrossing	Replace at-grade crossing with a grade separated crossing	N	7000	4,000,000	NHS	1	
MP 204 - Summit RR Overcrossing	Replace at-grade crossing with a grade separated crossing	N	7001		NHS	1	
MP 44 to 52 3 - Lucus Road to Big Lake Cutoff	Widen Parks Highway to four lanes with attendant traffic and safety improvements between Wasilla and the Big Lake Cutoff	C	11961	7,000,000	NHS	1	
MP 83 to 98 5 Rehabilitation - Kashwitna River to Talkeetna Spur Road	Rehabilitate pavement, widen shoulders, build passing lanes and bridge improvements, and construct safety improvements as needed	C	11960	17,250,000	NHS	1	
MP 98 5 to 115 Rehabilitation - Talkeetna Spur Road to Petersville Road	Rehabilitate pavement and construct safety improvements as needed	C	11979	7,000,000	NHS	1	
Nancy Lake Parkway Upgrade Rehabilitation	Provide grading improvements and pave the existing Nancy Lake Parkway from MP 70 8 Parks Highway to the State Park facilities at the end of the road, a distance of 6 5 miles	C	96	1,287,850	CTP	2	91
Nancy Lake State Recreation Area Trailheads and Trails	Phase I construction of 5 pull-offs and trailheads along Nancy Lake Parkway with developments for parking, hiking, viewing, interpretation and picnicking. Construct a 10' wide paved pathway along Nancy Lake Parkway from MP 67 2 Parks Highway to South Rolly Lake, approximately 6 5 miles	C	9602	4,008,700	TRAAK	1	100 8
Parks Highway Bridge Construction at Little Willow, Sheep Creek, and Kashwitna	Construct pedestrian bridges along the Parks Highway at Willow Creek (MP 74 7), Sheep Creek (MP 88 7), and the Kashwitna River (MP 83 2)	C	7819		TRAAK	3	
Parks Highway Channelization	This project will provide turning lanes at Audi St and Terrace Ct for traffic accessing subdivisions and businesses in the area of the Parks Highway	C	6672		CTP	3	
Willow Creek Trailhead and Trails	Construct 140 unit trailhead parking area on Willow Creek Parkway near the Susitna River. Pave parking area, install 3 toilets and 5 kiosks. Realign 700 feet of road and landscape. Construct 3,500 feet ADA accessible interpretive trail and 5,000 feet of ADA accessible internal trail. Construct a paved pathway through Willow Creek SRA with improvements.	C	9601	3,665,700	TRAAK	1	98 2
BIG LAKE							
NAME	DESCRIPTION	Region	Need ID	Cost	GIP	PRIORITY	SCORE
Big Lake Hatchery Trail Construction	Construct pathway around Fish Hatchery	C	6217		TRAAK	3	2
Big Lake Loader	Purchase of Case 921 loader or equivalent with standard 3 yard bucket and a ten yard snow bucket plus a snow blade for use at Big Lake Airport	C	16481	265,000	AV		

MATANUSKA - SUSITNA BOROUGH

BIG LAKE

NAME	DESCRIPTION	Region	Need ID	Cost	GIP	PRIORITY	SCORE
Big Lake Snow Removal Equipment Building	Construct SRE building	C	16482		AV		
Burma Road Upgrade	Upgrade Burma Road between South Big Lake Road and Point Mackenzie Road.	C	6205	6,500,000	CTP	3	2
Fish Creek Park Wayside	Construct a pedestrian bridge and 10 vehicle parking area adjacent South Big Lake Road at Fish Creek and construct a separated pedestrian path from Fish Creek to S. Big Lake wayside. Project will bring the trail into the wayside, and will pave the 1/4 mile of South Big Lake Wayside Access Road that circles the wayside. □	C	6216	250,000	TRAAK	1	98.8
South Big Lake Road	Provide illumination on South Big Lake Road from Fisher's Wye thru the commercial area of Big Lake past the Big Lake Elementary to Fish Creek approximately 1.4 miles.	C	2482	4,000,000	CTP	3	36
South Big Lake Road Realignment	Realign South Big Lake Road from the end of the current pavement to the intersection with Marion Drive.	C	6483	4,000,000	CTP	1	98.8

PARKS HIGHWAY

Flood Mitigation	Improve drainage to eliminate annual springtime flooding. Project consists of ditching and grading along the north side of the runway between the runway and the taxiway. Approximately 2,000 feet of ditch needs to be established alongside the runway with additional ditching necessary to carry water to drainage areas.	C	15359	175,000	AV		
------------------	---	---	-------	---------	----	--	--

HOUSTON

NAME	DESCRIPTION	Region	Need ID	Cost	GIP	PRIORITY	SCORE
Beaver Lake Road Extension	Extend the Beaver Lake Road north to the Parks Highway at MP 56 (approximately two miles)	C	2359	1,000,000	CTP	3	27
Hawk Lane Trailhead Facility	Construct a trail system in the community of Houston	C	2490		TRAAK	3	45
King Arthur Extension	Rehabilitate gravel surface and pave No Name Hill to	C	7243		CTP	3	
Willow Creek Historic Trail (Phase II)	Complete trail to Fishhook Willow/Hatcher Pass Road	C	7419		TRAAK	3	
Willow Creek Historic Trail Improvements	Construct a gravel-surfaced pedestrian/equestrian trail non-motorized connecting from a day use area to the historic Willow Sled Trail. Construction of an open air picnic pavillion with picnic tables and bench seating.	C	6489	396,000	TRAAK	1	90.7

MATANUSKA - SUSITNA BOROUGH

KNIK

NAME	DESCRIPTION	Region	Need ID	Cost	GIP	PRIORITY	SCORE
Point Mackenzie Angler Access	Construct roads from the existing road system to several lakes to provide recreational and angler access	C	6201		CTP	3	23

LAKE LOUISE

NAME	DESCRIPTION	Region	Need ID	Cost	GIP	PRIORITY	SCORE
Airport Reconstruction	Airport improvements	N	5145		AV		

MAT-SU

NAME	DESCRIPTION	Region	Need ID	Cost	GIP	PRIORITY	SCORE
PARKS HIGHWAY Independence Mine Trailhead and Interpretive Trail	Upgrade the trailhead facilities at Independence Mine State Historical Park Construct a trailhead kiosk at the park entrance and separated pathway from trailhead to the Independence Mine complex Construct connecting trails to historic Boom Town and Gold Chord Lake area Construct Mill Trail and preserve Mill Building Trestle from Mine Portal to lower area of complex to provide barrier free trail with interpretive displays Construct service access road to Mine Portal with ADA accessible drop off and pick up at Mine Portal	C	16067		TRAIL	3	

PALMER

NAME	DESCRIPTION	Region	Need ID	Cost	GIP	PRIORITY	SCORE
Airport New N-S Taxiway-Local Sponsor	Construct a north/south parallel taxiway between the north and south aprons	C	5643	1,539,840	AV		64
Airport Road And East Evergreen Street Rehabilitation	Upgrade East Evergreen Street consisting of approximately 2,180 linear feet of Evergreen Avenue between Gulkana Street and Palmer Municipal Airport, and 2,630 linear feet of Airport Road between Evergreen Avenue and Arctic Avenue Upgrade existing roads from gravel to paved Project includes drainage, culverts and grassy swale ditching	C	9624	1,195,400	CTP	1	116.8
Airport South Apron Extension-Local Sponsor	Expand the south apron to the north to accommodate large commercial aircraft	C	5645	810,000	AV		
Airport South Apron New Taxiway-Local Sponsor	Construct an east/west taxiway from the south apron to the west end of the east/west runway	C	5646	1,539,840	AV		52
Approach Surface Obstruction Removal-Local Sponsor	Remove trees causing obstruction to the approaches to Runways 15/33 Move the existing tundra tire/ski strip east to improve separation from the taxiway	C	6707	225,000	AV		98
Bodenburg Loop Road Relocation	Relocate the existing road away from the area of continual erosion by the Matanuska River	C	8439		CTP	2	

MATANUSKA - SUSITNA BOROUGH

PALMER

NAME	DESCRIPTION	Region	Neud ID	Cost	GIP	PRIORITY	SCORE
Bogard Road Extension East	Extend to road to connect with the Glenn Highway	C	6206	9,730,000	CTP	1	78.8
Chugach Road	Scope will be reviewed and added at a later date	C	13999		CTP	3	
Chugach Street Rehabilitation	Resurface approximately 4,700 linear feet of Chugach Street between Fireweed Avenue and Outer Springer Loop Road. Illumination and sidewalks are to be included.	C	9622	607,000	CTP	1	136.3
Cobb Street Rehabilitation	Rehabilitate approximately 2,300 linear feet of Cobb Street between Blueberry Avenue and Evergreen Avenue, construct new crosswalks and signage, add left turn channelization to public facilities. Northern 850 linear feet shall be widened from 24 feet to 40 feet to meet city standards.	C	9625	760,500	CTP	1	94.3
Denali Street Reconstruction/Upgrade	Reconstruct foundation and upgrade approximately 1,350 linear feet of existing gravel roadway. The project includes 40 foot wide pavement, curb and gutter, sidewalks, stormdrain, lighting and striping.	C	9623	1,133,000	CTP	3	
East Eagle Avenue Reconstruction/Upgrade	Reconstruct and pave East Eagle Avenue from the Glenn Highway to North Gulkana Street with sidewalks.	C	9621	1,610,000	CTP	2	
East/West Runway-Local Sponsor	Resurface east/west runway	C	6012	500,000	AV		
Engstrom Road Upgrade	Upgrade Engstrom Road	C	6229	557,000	CTP	3	59
Farm Loop Road Rehabilitation	Rehabilitate Farm Loop Road (1.75 Miles)	C	6204	600,000	CTP	3	0
Gateway Improvements	TE Improve entrance to Palmer	C	6208		TRAAK	3	
Hatcher Pass Road, MP 14 - 17.5 Paving	Reconstruct and pave 3.5 miles of road to the Independence Mine State Park	C	8440		AHS	3	
Helipad and Access Road Construction-Local Sponsor	Construct a commercial helipad near the south apron. Construct an access road between Cape Industrial Way and the airport.	C	6706		AV		
HSIP Moffitt Road-Palmer Wasilla Highway Intersection	Provide intersection improvements at the Palmer Wasilla Hwy (PWH) and Moffitt Road (and 49 Street). Work includes signalization and turn lanes as needed. (95 HSIP)	C	6227	600,000	AHS	3	
Independence Mine Trailhead and Interpretive Trail	Upgrade the trailhead facilities at Independence Mine State Historical Park. Construct a trailhead kiosk at the park entrance and separated pathway from trailhead to the Independence Mine complex. Construct connecting trails to historic Boom Town and Gold Chord Lake area. Construct Mill Trail and preserve Mill Building Trestle from Mine Portal to lower area of complex to provide barrier free trail with interpretive displays. Construct service access road to Mine Portal with ADA accessible drop off and pick up at Mine Portal.	C	2549		TRAAK	1	132.2
Matanuska River Park Access Road Upgrade	Upgrade access road to Matanuska River Park (2.5 Mile)	C	6218	250,000	TRAAK	3	

MATANUSKA - SUSITNA BOROUGH

PALMER

NAME	DESCRIPTION	Region	Need ID	Cost	GIP	PRIORITY	SCORE
Maud Road	Resurface 1.8 miles of road	C	6207	750,000	CTP	3	15
North/South Runway	Resurface north/south runway	C	6013	800,000	AV		
Palmer Fishhook Pathway	Construct a pedestrian/bike pathway from the Glenn Highway to Hatcher Pass (Mother Lode Area), a distance of 14 miles	C	6234	4,000,000	TRAAK	3	
Palmer Fishhook Road Rehabilitation	Rehabilitate from the Glenn Highway to the Wasilla-Fishhook Road intersection (7 miles), including widening to add shoulders, resurfacing and intersection improvements as needed	C	2548	4,000,000	CTP	1	106.3
Palmer Urban Revitalization	This project consists of constructing a paved pathway along the railroad right-of-way from the Old Glenn Highway bridge through Palmer to the Alaska State fairgrounds. The project will also provide landscaping along the route and at the railroad depot	C	14001		CTP	3	
Palmer-Hatcher Pass Pedestrian Pathway	Construct a separated pathway from the Palmer Visitors Center to the Mother Lode Lodge	C	9620		TRAAK	3	
Palmer Railroad Right of Way	"Project consists of design and construction of improvements within the railroad right-of-way from Inner Springer Loop to the Matanuska River. Improvements will redevelop the railroad corridor into a park strip through the City of Palmer and may include pedestrian/bicycle pathways, additional road crossings, clearing and landscaping, parking, lighting and drainage improvements."	C	16560		CTP	3	
South Denali Street	Resurface from the Old Glenn Highway and Dahlia Avenue (5 miles).	C	6209		CTP	3	0
TE Matanuska Townsite Overlook Construction	Construct a scenic pullout at MP 36.5 of the Glenn Highway. Improvements include parking area, interpretation, and landscaping	C	2550		TRAAK	3	13
Trunk Road Reconstruction	Reconstruct Trunk Road from Parks Highway to Palmer Fishhook Road, 6.5 miles	C	2500	9,900,000	CTP	1	101.3
Tundra Tire/Ski Landing Strip Realignment	Realign a recreational airstrip that serves the local sportsmen and well to do	C	8720		AV		
GLENN HIGHWAY							
Department of Fish & Game Angler Access Roads	Construct roads, parking lots and trails from the existing road system to several lakes (9 sites) to provide recreational and angler access	C	6202	1,000,000	CTP	3	23

MATANUSKA - SUSITNA BOROUGH

PALMER

NAME	DESCRIPTION	Region	Need ID	Cost	GIP	PRIORITY	SCORE
GLENN HIGHWAY							
Palmer, State Fair Visitors and Commuter Center	Construct intermodal passenger terminal and park for commuter train, vanpools, handicap accessible vehicles and buses to facilitate year round commuter operations and to provide alternative transportation access to the Alaska State Fair and its activities. The project includes a parking area for buses and vans, a passenger terminal facility, and bike racks. The facility will be located along the west side of the State Fairgrounds from Inner Springer Loop on the north to the main entrance to the State Fair on the south.	C	12139	1,210,000	CTP	1	

PETERSVILLE

NAME	DESCRIPTION	Region	Need ID	Cost	GIP	PRIORITY	SCORE
Petersville Road Reconstruction and Extention MP 18.6-40	Rehabilitate Petersville Road from MP 18.6 through the Peters Creek Canyon to the Peters Creek Bridge (0815) at MP 32.86. Extend the road 7 miles from MP 32.86 to the proposed Tokositna Visitor Center. The project will improve drainage, width, grade and alignment, place a hard driving surface, and, replace Bridge 0815. Alternative alignments a pedestrian/bike lane will be considered.	C	7239	41,200,000	AHS	3	
Petersville Road Rehabilitation MP 0.0 to 18.6	This project will rehabilitate Petersville Road from the Parks Highway to the Forks Roadhouse at MP 18.6. The project will address width, grade and alignment concerns, improve drainage, rehabilitate Moose Creek Bridge, rehabilitate the pavement and construct a pathway from MP 0.0 to MP 3.0, and, place a hard surface from MP 3.0 (current end of pavement) to MP 18.6.	C	7246	11,700,000	AHS	1	
Petersville Road Separated Pathway Construction	Construct separated pathways on either side of Petersville Road from the Parks Highway to the Forks Roadhouse. One path will be designated for motorized use, the other will be designated for non-motorized use.	C	6675	6,000,000	TRAAK	3	66.5

MATANUSKA - SUSITNA BOROUGH

TALKEETNA

NAME	DESCRIPTION	Region	Need ID	Cost	GIP	PRIORITY	SCORE
Airport Improvements Phase II	Expand the commercial, and transient aprons, allow for additional lease lot development, construct a helipad with associated apron, and construct a fence to partially enclose the airport perimeter. Project also includes a hydrologic analysis of flood mitigation alternatives, construct flood mitigation measures and acquires property for construction of a new access road for the north apron and for parking at the new FAA Flight Service Station. This project replaces the previously submitted Talkeetna Airport Improvements Phase II project and differs from the previous project by eliminating the proposed ski/tundra tire strip from the project, and locating the proposed helicopter facilities in an alternative location, and adding the flood mitigation measures.	C	8100	7,253,000	AV		99
Intermodal Parking Facility	Construct a parking area and access road east of the railroad tracks and north of the second street crossing. Project includes pedestrian tunnel and path beneath railroad to downtown Talkeetna, dike and ADA pedestrian path over dike necessary to avoid compromising flood control.	C	13620		FRAAK	3	
Purchase Snow Removal Equipment	Purchase a 921 Case Loader and a ten cubic yard bucket for SRF use at Talkeetna Airport.	C	15486	247,000	AV		
Talkeetna Parking Lot/Pedestrian Safety Access	This project consists of construction of a parking area to relieve traffic congestion in historic downtown Talkeetna. The project will also study the costs/benefits of constructing a pedestrian underpass and pathway connecting the east and west sides of the community.	C	14000		FRAAK	3	

WASILLA

NAME	DESCRIPTION	Region	Need ID	Cost	GIP	PRIORITY	SCORE
Airport Floatplane Improvements-Local Sponsor	Construct a public floatplane base on Jacobson Lake with an access road and taxiway between the Wasilla Airport's runway and Jacobsen Lake, with an access ramp into the lake and a floatplane float in the lake.	C	5681	1,000,000	AV		85
Airport GPS Installation-Local Sponsor	Install a global positioning system (GPS).	C	5679	250,000	AV		
Airport Lease Lot Expansion-Local Sponsor	Construct a new apron adjacent to the existing apron.	C	5682	1,000,000	AV		
Airport Taxiway Extension-Local Sponsor	Construct a parallel taxiway from the apron to the east end of the runway.	C	5683	1,000,000	AV		

MATANUSKA - SUSITNA BOROUGH

WASILLA

NAME	DESCRIPTION	Region	Need ID	Cost	GIP	PRIORITY	SCORE
Bogard Road Wasilla Schools Grade Separated Crossing	Provide corrugated steel plate undercrossing of Bogard Road in Wasilla to provide a direct connection between Wasilla High School and Wasilla Middle School including necessary demolition and realignment of trail.	C	13619		TRAAI	1	
Bogard/Crusey Street Intersection Improvements	Provide intersection improvements including signalization and turn lanes. Widen Bogard and Crusey Streets for approximately 1000 feet from the intersection to provide for turn lanes. Provide overhead intersection illumination. Relocate underground utilities. Resurface the intersection and approach lanes.	C	2458	750,000	CTP	3	95.5
Church Road South Extension	Extend road south from the Parks Highway to the Wasilla Airport and the airport industrial area. This project includes a potential signalized intersection with the Parks Highway. The project is being design by the City of Wasilla and they have secured the right-of-way for the project.	C	2461	3,500,000	CTP	1	100
East Seldon Road Extension	Provide a 4 mile connection from Lucille Street easterly to Wasilla Fishhook Road (1.75 Miles).	C	2457	1,750,000	CTP	3	3
Edlund Road Extension	Connect Fern Street with Edlund Road (approximately one-half mile of road construction)	C	2464	750,000	CTP	3	18
Knik Goose Bay/Edlund Road Turn Lane Construction	Widen Knik Goose Bay road to provide for a center turn lane at Edlund Street and a right hand turn lane at Minnetonka Drive.	C	6678	250,000	CTP	3	
Knik Goose Bay/Glenwood Signalization	Install traffic signal	C	6673	300,000	CTP	3	
Lake Lucille Park Access Road Upgrade	Upgrade to city street standards, including widening the roadway	C	2471		CTP	3	24
Lucus Street Improvements	Rehabilitate Lucus Road between Parks Highways and Spruce Avenue. Provide center turn lanes at Mystery Avenue/Holiday Drive, Melanie Ave., Vaunda Ave and Nelson Ave intersections. Provide paved shoulders and paved pedestrian trail between the Parks Hwy and Spruce Ave. Rehab the subgrade as determined by a geotechnical investigation and adjust grade as needed to remove vertical curves and improve line-of-sight distance. Provide a bike trail and landscaping.	C	13179		CTP	3	
Lucus-Nelson Intersection Improvements	Upgrade the intersection to current standards, including improving sight distances.	C	2472		CTP	3	23

MATANUSKA - SUSITNA BOROUGH

WASILLA

NAME	DESCRIPTION	Region	Need ID	Cost	GIP	PRIORITY	SCORE
Mack Road Extension	Extend Mack Road approximately one mile to the Parks Highway at Church Road to provide a needed north/south connection between Knik Goose Bay Road and the Parks Highway. The City of Wasilla will pay for the upgrade and paving of the existing 3/4 mile of Mack Road and donate all right-of-way on City owned land along the route. The two lane route will provide shoulders and provide pedestrian and hike facilities.	C	9618	1,000,000	CTP	3	
Old Matanuska Road Rehabilitation	Rehab between the Parks Hwy and Fairview Loop Road (2.7 miles). Work includes widening, grade reduction on one hill, cleaning and reshaping ditches, culvert installations, and hard surfacing. Design and construction of the west end of this project should be coordinated with the extension of the Palmer Wasilla Hwy project.	C	2474	1,727,400	CTP	2	99
Seldon West Extension Phase I Wasilla Fishhook to Church Road	Extend Seldon Road west 3.75 miles from Wasilla Fishhook Road to Church Road. This will be an upgraded two lane facility with shoulders and pedestrian/bike facilities. The current facility is a poorly drained two lane road with substandard width and grades. The segment between Lucille and Church will be new construction.	C	2504		CTP	1	
Seward Meridian Road Extension	Extend the road surface north one mile to the intersection with Bogard Road and south .3 mile to the intersection with the Old Matanuska Road.	C	6685		CTP	3	
Seward Meridian Road Improvements	Upgrade Seward Meridian Road to four lanes from Parks Hwy to Seldon Road. Intersection improvements will be needed at the Palmer Wasilla Hwy, including turn lanes and signal upgrades.	C	2481	3,500,000	CTP	1	84.7
Spruce Avenue Paving	Pave from Wasilla Fishhook Road to Church Street, about 3 miles.	C	2485	500,000	CTP	3	35
TE Historic Railroad Depot Restoration	Rehabilitate the historic railroad depot in Wasilla.	C	2698		FRAAK	3	43
TE Seward Meridian Pathway Construction	Construct a pathway along Seward Meridian Road from the Parks Highway to Bogard Road.	C	2496		FRAAK	3	47
Thomas Street Connection	Connect Thomas Street with Togiak Street which connects to Glenwood Avenue. Extensive fill will be required to cross a small creek. Connection will be approximately 1,300 feet in length.	C	2498	600,000	CTP	3	12
Wasilla Fishhook Pathway Construction	Construct a pedestrian/bike pathway from Wasilla to the Palmer Fishhook Road.	C	6236		FRAAK	3	

MATANUSKA - SUSITNA BOROUGH

WASILLA

NAME	DESCRIPTION	Region	Need ID	Cost	GIP	PRIORITY	SCORE
Wasilla Station	This project will construct an Intermodal Passenger Terminal and Parking area near the Wasilla Airport. This facility will provide staging for commuter train, van pools handicap accessible vehicles and buses to facilitate car round commuter services from Wasilla, Big Lake and Meadow Lakes areas. This facility will be located at the north end of the Wasilla Airport near the intersection of South Church Road and the Parks Highway	C	12739		CTP	1	
Wasilla-Fishhook Road Rehabilitation	Rehabilitate beginning on Knik Goose Bay Road at the intersection with Glenwood Avenue and continuing north along Main Street and Wasilla Fishhook Road to Schrock Road (3.7 miles). Widen Knik-Goose Bay Road between Glenwood Ave and Park Ave. Main Street will require curb, gutter, sidewalk, and overhead illumination. Wasilla Fishhook Road will be widened to 36 feet and improve geometrics.	C	2503	9,000,000	CTP	1	102.5
Wasilla Fishhook Road Knik Street Overpass	Improve Knik Street from Nelson Road to Park Avenue in Wasilla and construct a bridge over the Parks Highway and the railroad tracks. A connection between Wasilla-Fishhook Road and Knik Street may also be developed. The bridge should include a pedestrian walkway to improve non-motorized access across the Parks Highway	C	2502	14,000,000	CTP	3	28
PARKS HIGHWAY							
Crusey Street Improvements	Reconstruct approximately 2,200 lineal feet of Crusey Street between the Parks Highway and Bogard Road to accommodate four lanes and center turn lane. Provide landscaping and architectural lighting improvements.	C	11720		CTP	1	
Lucas Road Improvements	Improve Lucas Road between Parks Highway and Spruce Avenue to an upgraded two lane facility with shoulders, turning lanes, pedestrian facilities, landscaping and drainage improvements.	H	11721		CTP	1	
Lucille Street Improvements - Parks Hwy to Seldon Rd	Upgrade Lucille Street to four lanes plus turn pockets. Project includes paved shoulders and landscaping and a separated pathway. Rehabilitate subgrade and reduce vertical curves to improve line of sight. Project will evaluate need for traffic signal at Nelson Road.	C	16068		TRAAK	3	73.3
Lucille Street to Susitna Skyline Overpass	Construct vehicle overpass to connect across the Parks Highway	C	7522		CTP	3	

MATANUSKA - SUSITNA BOROUGH

WASILLA

NAME	DESCRIPTION	Region	Need ID	Cost	GIP	PRIORITY	SCORE
PARKS HIGHWAY							
Lucille Street/Parks Highway Signalization	Construct a signalized intersection at the Parks Highway and Lucille Street Provide remote signal controls from the proposed new public safety facility	C	11722		CTP	3	
Main Street Improvements	Reconstruct Main Street between the Parks Highway and Nelson Avenue to accommodate four lane and center turn lane Construct landscaping and architectural lighting improvements	C	11723		CTP	3	
Mat-Su Valley Angler Access West	Construct trails from the existing road system to several lakes to provide recreational and angler access	C	6199		JRAAK	3	42
Parks Highway @ Church Road	Install a signal light	C	7520		NHS	3	
Parks Highway Channelization	Construct protected left turn lanes on the Parks Highway at major subdivision access roads Hay St, Hyer Rd, and Pioneer Street	C	6663	500,000	NHS	3	
Parks Highway Trail Crossing	Construct grade separated crossing and landscaping improvements at the Parks Highway in the vicinity of Crusey Street and Wasilla Lake to facilitate the safe crossing of snowmachines, sled dogs teams, skiers and pedestrians	C	11719		CTP	3	
Wasilla B pass Project	Construct an alternative Parks Highway route for through traffic that bypasses the most congested portions of the Parks Highway	C	14083		NHS	1	
Wasilla to Big Lake Trail	Construct approximately 25 miles of gravel surfaced trail between the west end of Lake Lucille and east end of Big Lake	C	16223		JRAAK	3	
Wasilla Trailhead and Rest Area	Construct a rest area and trailhead north of Wasilla approximately 1/4 mile south of the Parks Highway and South Church Road intersection to provide year round rest area amenities for travelers and construct a trailhead to accommodate winter recreation activities including snowmachining, dog sledding, cross country skiing The trailhead and rest area is approximately 5 acres with paved parking for vehicles and RVs, lighting, picnic and day use facilities, restrooms and water	C	12479		JRAAK	1	111

WILLOW

NAME	DESCRIPTION	Region	Need ID	Cost	GIP	PRIORITY	SCORE
Airport Security Fencing	Construct an 8 foot tall chain link perimeter fence around the north and south sides of the airport	C	14154	386,000	AV		
Airport Snow Removal Equipment Building Construction	Construct new snow removal equipment building	C	5684	458,667	AV		33
Maintenance Station Construction	Construct storage building for highway equipment	C	5218	450,000	AV		

MATANUSKA - SUSITNA BOROUGH

WILLOW

NAME	DESCRIPTION	Region	Need ID	Cost	GIP	PRIORITY	SCORE
Runway Resurfacing	Resurface the 4,400 ft runway by laying down a crushed gravel surface.	C	6715	373,333	AV		73
PARKS HIGHWAY							
Purchase Snow Removal Equipment	Purchase a new grader.	C	15499		AV		
Snow Removal Equipment Loader Purchase	Purchase a 921 Case Loader or equivalent with a standard 3 yard bucket and a ten yard bucket plus a snow blade for use at Willow Airport.	C	16501	265,000	AV	3	

NORTH SLOPE BOROUGH

NAME	DESCRIPTION	Region	Need ID	Cost	GIP	PRIORITY	SCORE
DALTON HIGHWAY							
Deadhorse Wayside	Construct pullout between MP 384 and Deadhorse. Includes interpretive panels and informational signs.	N	3984	150,000	TRAAK	3	76.2
MP 235 - Upper Dietrich River Wayside	Construct wayside at MP 235 including a parking area, interpretive signs, restrooms, and trash cans.	N	3967	250,000	TRAAK	1	85
MP 235 to 247 Reconstruction - NSB Boundary to Antigon Pass	Reconstruction, including widening, spot repairs and resurfacing.	N	2097	8,400,000	NHS	1	
MP 247 to 274 Reconstruction and Enhancements - Antigon Pass and Galbraith Lake Airport	Reconstruction, including widening, spot repairs and resurfacing.	N	2098	7,150,000	NHS	2	
MP 252 - Spike Creek Camp Wayside	Construct wayside at MP 252 including parking area, and toilet facilities.	N	3968	205,000	TRAAK	2	81
MP 261 to 265 - Atigun Valley Wayside	Construct parking sites and interpretive panels between MP 261 and 265.	N	3949	250,000	TRAAK	1	85
MP 274 to 289 Reconstruction and Enhancements - Galbraith Lake Airport to Kuparuk River	Reconstruction including widening, spot repairs, resurfacing and enhancements.	N	2100	8,500,000	NHS	1	
MP 275 - Galbraith Lake Campground & Access	Construct campground facilities and access road improvements at MP 275 Galbraith Lake.	N	3950	200,000	TRAAK	1	110
MP 289 to 305 Reconstruction - Kuparuk River to Slope Mountain	Reconstruction, including widening, spot repairs and resurfacing.	N	2101	9,400,000	NHS	1	
MP 305 to 335 Reconstruction - Slope Mountain to Happy Valley	Reconstruction, including widening, spot repairs and resurfacing.	N	2102	10,550,000	NHS	2	
MP 348 - Sag River Overlook	Construct overlook at MP 348 including parking area and interpretive signs.	N	3953	150,000	TRAAK	3	81
MP 395 - Arctic Coastal Plain Wayside	Construct wayside at MP 395 including parking areas and interpretive signs.	N	3954	225,000	TRAAK	3	81
MP 415 to 420 Construction	Construct and/or reconstruct roads to provide extension of the Dalton Highway from Deadhorse to the Arctic Ocean.	N	2104	6,300,000	NHS	3	

NORTH SLOPE BOROUGH

ANAKTUVUK PASS

NAME	DESCRIPTION	Region	Need ID	Cost	GIP	PRIORITY	SCORE
Caribou Street	Extend Caribou Street	N	4037	375,000	CTP	3	76
Landfill Road	Upgrade 5.5 miles of the Hickel Highway to access new landfill, the cemetery and cultural/subsistence camp area	N	4038	3,650,000	CTP	1	92.2

ATQASUK

NAME	DESCRIPTION	Region	Need ID	Cost	GIP	PRIORITY	SCORE
Cemetery Roads	Construct road to cemetery	N	4010		CTP	3	63

BARROW

NAME	DESCRIPTION	Region	Need ID	Cost	GIP	PRIORITY	SCORE
Ahkovak Street Upgrade	Align, resurface and upgrade approximately 3000' feet of Ahkovak Street	N	16177		CTP	3	
Airport Snow Removal Equipment	Purchase a LMT Snow Blower for the Barrow Airport to replace the existing blower #5933	N	16462	200,000	AV		
Airport Snow Removal Equipment	Acquire SRE (Blade/Broom/Bucket/Forks)	N	7686	225,000	AV		
Barrow Harbor Proposal Phase I	Reconnaissance and feasibility study for harbor with up to 100 moorings and providing a boat landing ramp. Phase II would support improvements like a fuel dock, hoist, storage area, parking and access improvements	N	4905	200,000	PH		73
Browerville Road	Expand to new residential areas	N	4011		CTP	3	53
City Dust Control	Dust control project for Barrow city streets	N	16118		CTP	1	121
Community Roads Upgrade & Construction	Upgrade existing roads and construct several new roads in Barrow and Browerville	N	16120		CTP	1	93.7
Isatquaq Lagoon Boardwalk and Trail	Construct approximately one mile of boardwalk in vicinity of school, hospital, park, softball field and lagoon		4012	1,030,000	TRAAK	1	110.3
Nunuvak Road Improvement	Improve the road between Barrow and the Nunuvak Subdivision area	N	6645	5,400,000	CTP	3	111
Runway and Apron Paving	Runway overlay	N	5091	5,500,000	AV		
Walkpa Gas Field Road	Construct new road to gas field	N	4013		CTP	3	57

CHANDALAR SHELF

NAME	DESCRIPTION	Region	Need ID	Cost	GIP	PRIORITY	SCORE
Runway Rehab and Snow Removal Equip Bldg	Rehabilitate existing runway and construct new snow removal equipment building	N	6823		AV		

NORTH SLOPE BOROUGH

DEADHORSE

NAME	DESCRIPTION	Region	Need ID	Cost	GIP	PRIORITY	SCORE
Airport Apron Repaving	Repave the airport apron area. May include necessary work in adjacent areas	N	16351		AV		
Airport Rescue & Firefighting Equipment	Purchase new rescue and firefighting equipment	N	8981	250,000	AV		

GALBRAITH

NAME	DESCRIPTION	Region	Need ID	Cost	GIP	PRIORITY	SCORE
Lake Airport Improvements	Resurface the runway and apron areas and enlarge the safety area	N	16353		AV		

HAPPY VALLEY

NAME	DESCRIPTION	Region	Need ID	Cost	GIP	PRIORITY	SCORE
Airport Master Plan	Prepare master plan	N	5163		AV		

KAKTOVIK

NAME	DESCRIPTION	Region	Need ID	Cost	GIP	PRIORITY	SCORE
Barter Island (Kaktovik) Airport Improvements	Resurface airport runway	N	6008	1,680,000	AV		
Kaktovik Street Improvements	Extend Fifth St., Pipsuk Ave. and Ninth St	N	9921	500,000	CTP	2	82.2

NORTH SLOPE

NAME	DESCRIPTION	Region	Need ID	Cost	GIP	PRIORITY	SCORE
North Slope Transportation Plan	Develop transportation plan addressing feasibility, public support, funding, health and safety, maintenance and operations, trails and recreational access, and economic development	N	3725	350,000	CTP	3	136

NUIQSUT

NAME	DESCRIPTION	Region	Need ID	Cost	GIP	PRIORITY	SCORE
Community Roads	Road development for community expansion	N	3713		CTP	3	71

POINT HOPE

NAME	DESCRIPTION	Region	Need ID	Cost	GIP	PRIORITY	SCORE
Airport Erosion Control	Extend erosion protection along the beach side of the runway	N	14050	2,500,000	AV		
Airport Snow Removal Equipment	Acquire Loader	N	9000	100,000	AV		
Airport Snow Removal Equipment	Purchase of a 1 3/4 cy class loader	N	14315	191,000	AV		
Airport Snow Removal Equipment Building	Construct a Snow Removal Equipment Building	N	9001	600,000	AV		
Kukpiik Access Road	Extend water source road	N	3702	340,000	CTP	3	57
Street Paving	Pave approximately 5 miles of existing streets	N	9927	2,850,000	CTP	2	93.3

NORTH SLOPE BOROUGH

POINT LAY

NAME	DESCRIPTION	Region	Need ID	Cost	GIP	PRIORITY	SCORE
Point Lay Street Improvements	Reconstruct four street cul-de-sacs. Improve landfill road. Develop road to new subdivision block.	N	6651	1,150,000	CTP	1	100.8

WAINWRIGHT

NAME	DESCRIPTION	Region	Need ID	Cost	GIP	PRIORITY	SCORE
Community Roads	Construction of platted roads	N	3606		CTP	3	71
Tukpak Bar Access Road	Construct an approx 4 mile long all season access road to the North Slope Borough gravel stockpile and dredged boat harbor near the mouth of the Kuk River	N	6650	4,500,000	CTP	1	106

NORTHWEST ARCTIC BOROUGH

NAME	DESCRIPTION	Region	Need ID	Cost	GIP	PRIORITY	SCORE
DeLong Mountain Airport Access and Related Planning	Study of the potential benefits of providing air access near the Red Dog Mine Port Facility located on the coast of the Chukchi Sea, in the DeLong Mountain area	N	14004		CTP	3	

AMBLER

NAME	DESCRIPTION	Region	Need ID	Cost	GIP	PRIORITY	SCORE
Airport Rehabilitation	Resurface and lengthen the runway	N	7789		AV		
Airport Snow Removal Equipment Building Upgrade	Upgrade SREB with oil furnace and storage tank. Miscellaneous repairs as needed.	N	14281	150,000	AV		
Bridge Repair/Replacement	Repair approximately 1000 feet x 8 foot wide road and replace existing bridge	N	4035		CTP	3	66
New Access Road	Construct alternate access to airport, subsistence sites, cemetery	N	4036		CTP	3	59
Sewage Lagoon Access Road	Construct a 3/4 mile sewage lagoon access road	N	12419	690,000	CTP	1	

BUCKLAND

NAME	DESCRIPTION	Region	Need ID	Cost	GIP	PRIORITY	SCORE
Buckland River Bridge	Construct a single lane bridge over the Buckland River	N	4020		CTP	1	5
Dock and Erosion of River Bank	Preliminary engineering and cost feasibility study for docking facility for use of villagers	N	5055	100,000	PH		20
Duck Creek Bridge	Construct bridge across Duck Creek	N	4021		CTP	3	-5
Local Roads	Improvement and expansion of present roads	N	4001	575,000	CTP	3	73

NORTHWEST ARCTIC BOROUGH

BUCKLAND

NAME	DESCRIPTION	Region	Need ID	Cost	GIP	PRIORITY	SCORE
Streambank Erosion	Preliminary engineering and cost feasibility study for streambank protection along 750 feet of Buckland	N	5056	100,000	PH		20

DEERING

NAME	DESCRIPTION	Region	Need ID	Cost	GIP	PRIORITY	SCORE
Cape Deceit Road Improvement	Upgrade the existing two mile long road accessing the landfill, the cemetery, the beach west of Cape Deceit, and the bird cliffs area.	N	10564	785,000	CTP	3	
Inmachuk Road System - Mile 20-26	Road improvements, grading and drainage improvements	N	3955	5,000,000	CTP	3	80
Inmachuk Road System Bank Stabilization	Mile 5.3 and Mile 9 bank stabilization/protection from erosion	N	3956		CTP	3	
Inmachuk Road System Planning and Enhancements	Road system plan, and wayside enhancements	N	3957		TRAAK	3	62
Sanitation Road	Upgrade the existing two mile long road accessing the landfill, cemetery, and beach west of Cape Deceit, and the bird cliffs area	N	3958	300,000	CTP	1	112.7

KIANA

NAME	DESCRIPTION	Region	Need ID	Cost	GIP	PRIORITY	SCORE
Access to Gravel Source	Construct approximately 3 miles of road from the end of the existing landfill road to gravel source	N	3794		CTP	2	84.5
Local Roads	Resurface existing community roads	N	3796	300,000	CTP	3	77

KIVALINA

NAME	DESCRIPTION	Region	Need ID	Cost	GIP	PRIORITY	SCORE
Barge Landing Access Road	Construct a 3 mile long access road from a coastal barge landing to the Kivalina new townsite & airport	N	12426	3,000,000	CTP	1	
City Streets	Construct new streets for community relocation	N	3800		CTP	3	57
Docking Facility	Preliminary engineering and cost feasibility study for full off-load port facility	N	5040	100,000	PH		10
New Airport	Construct new airport	N	5171		AV		
Road to Gravel Source	Construct a 2 mile long road to gravel source	N	3778	1,100,000	CTP	3	67.8
Road to Port Site	Construct 20 mile long road to connect with Red Dog Mine Road	N	3779	16,500,000	CTP	3	70
Sanitation Road	Construct access road to a new landfill facility	N	3780	1,100,000	CTP	3	79.2

NORTHWEST ARCTIC BOROUGH

KOBUK

NAME	DESCRIPTION	Region	Need ID	Cost	GIP	PRIORITY	SCORE
Airport Improvements	Runway and safety area improvements	N	5172		AV		
Dahl Creek Road Bridge and Erosion	Construct bridge over Dahl Creek on the Kobuk-Bornite road	N	3781		CTP	1	66
Kobuk - Dahl Creek Road Improvement	Reconstruct road	N	9917		CTP	3	
Landfill Access Road	Construct road to new landfill	N	3782	250,000	CTP	3	
Local Roads	Grading, drainage and surfacing on local streets	N	3783	300,000	CTP	3	67

KOTZEBUE

NAME	DESCRIPTION	Region	Need ID	Cost	GIP	PRIORITY	SCORE
Airport Eastside Obstr Removal & SA Expansion	East side penetration Removal and SA widening	N	6825		AV		
Airport GA Apron & Security Fence	Construct general aviation apron and install security fencing	N	6826	1,600,000	AV		81
Airport Rescue and Firefighting Equipment	Purchase new rescue and firefighting equipment	N	8986	250,000	AV		
Airport Rescue and Firefighting Facility and Snow Removal Equip Bldg	Construct a combined Aircraft Rescue and Firefighting Facility (ARFF) and Snow Removal Equipment (SRE) Building	N	8824	5,000,000	AV		
Airport Sand Shed	Construct a new sand storage building at the Kotzebue Airport	N	16465		AV		
Airport Snow Removal Equipment	Purchase a new truck mounted Snow Blower This purchase will replace the existing blower, vehicle # 31493	N	16466	200,000	AV		
Deep Water Port	Preliminary engineering and cost feasibility study for the construction of deep-water ocean port	N	5041	200,000	PH		31
Kotzebue Dust Control	Pave local Streets to reduce dust	N	14439		CTP	3	
Shore Avenue Rehab and Erosion Protection	Reconstruct and pave Shore Avenue and provide erosion protection	N	3784	6,500,000	CTP	1	122.8
Snow Removal Equipment	Purchase airport snow removal equipment	N	5142		AV		
Swan Lake Boat Harbor	Dredge existing harbor shallow areas, place spoils and extra fill in a center finger peninsula in order to create more shoreline moorage area	N	5044	100,000	PH		64

NOATAK

NAME	DESCRIPTION	Region	Need ID	Cost	GIP	PRIORITY	SCORE
Barge Landing Road	Construct a road from the material site road to the proposed barge landing	N	16123		CTP	1	104
Bridge	Construct bridge over gully to wood supply	N	3750		CTP	3	
Graveyard Trail	Improve trail	N	3751	475,000	CTP	3	62
Village Road Improvements	Additional gravel surfacing, grading and drainage improvement	N	3753	300,000	CTP	3	77

NORTHWEST ARCTIC BOROUGH

NOORVIK

NAME	DESCRIPTION	Region	Need ID	Cost	GIP	PRIORITY	SCORE
Airport Snow Removal Equipment	Acquire SRE (Grader)	N	7703	210,000	AV		
Noorvik New Town Roads	Construct approximately one mile of new roads	N	3737	300,000	CTP	3	62
Village Road Improvements	Improve 7.1 miles of existing roads.	N	3719		CTP	1	100.7

SELAWIK

NAME	DESCRIPTION	Region	Need ID	Cost	GIP	PRIORITY	SCORE
Boardwalk Improvement Phase II	Reconstruct approximately 3.5 miles of boardwalk	N	3685	525,000	CTP	1	124.8
Landfill Access Improvement	Upgrade the boardwalk access to the local landfill	N	3686	175,000	CTP	1	90.7
Runway Extension	The project will expand the existing main 3000'x60' runway to at least 3400' x 75'. Electrical, Grading and SREB improvements as needed	N	14054	2,500,000	AV		
Spud Farm Road	Build a road from Selawik to the Spud Farm, approximately 11 miles to the north	N	6646	4,900,000	CTP	3	68

SHUNGNAK

NAME	DESCRIPTION	Region	Need ID	Cost	GIP	PRIORITY	SCORE
Front Street Repairs	Repair approximately 1000 feet of road which has been damaged by flooding	N	3673		CTP	3	45
Sewage Lagoon Access	Construct road to and around the city sewage lagoon	N	9923	750,000	CTP	1	102.3

PRINCE OF WALES ISLAND

NAME	DESCRIPTION	Region	Need ID	Cost	GIP	PRIORITY	SCORE
Clark Bay Gateway Interpretation	Collaborative effort with island communities and the Forest Service to add new interpretation at the Clark Bay terminal that describes the features and attractions of Prince of Wales Island	S	9519	100,000	TRAAK	3	
Coffman Cove Ferry (Inter-Island Ferry Authority)	Construct a ferry boat to transport passengers and vehicles between Coffman Cove, Mitkof Island and Wrangell Island	M	8461	8,983,000	CTP	3	
Craig to Klawock Path Construction	Construct a path for 4.7 miles along the uphill side of the highway between the two communities	S	10000	1,990,000	TRAAK	1	119.5
Klawock to Hollis Pavement Rehabilitation	Stabilize roadway foundation and replace the pavement between Clark Bay ferry terminal and the junction with Big Salt Lake Road in Klawock (23.4 miles). Upgrade the interpretive gateway to Prince of Wales Island at Clark Bay and trailheads at Harris River and 20-Mile Spur	S	10063	8,000,000	AHS	1	
North POW Road Reconstruction	Improve alignment, widen and pave 12 miles of Forest Development Road linking Twin Lakes Junction and El Capitan	S	13019	24,000,000	CTP	3	

PRINCE OF WALES ISLAND

NAME	DESCRIPTION	Region	Need ID	Cost	GIP	PRIORITY	SCORE
North POW Road Resurfacing	Upgrade surfacing for 28.5 miles of the North Prince of Wales Island Road between El Capitan and the site of the Labouchere Bay logging camp	S	10784	5,000,000	CTP	3	
North POW Road Upgrade	Improve alignment, widen and pave 24.8 miles of Forest Development Road linking Coffman Cove Junction with Twin Lakes Junction	S	3020	50,000,000	CTP	3	
Sandy Beach Road Thorne Bay to Coffman Cove Upgrade	Reconstruct 36 miles of the "Coast Road" from the Thorne Bay city limits to just south of Dog Creek in Coffman Cove. Existing route is a single-lane Forest Development Road with turn-outs	S	10963	50,000,000	CTP	3	
South Loop Road to Whale Pass Upgrade	Reconstruct and surface about 7 miles of forest development road connecting the North POW Road via Neck Lake with the seaplane float in Whale Pass	S	11083	5,000,000	CTP	3	
Thorne Bay to Kasaa Road Upgrade	Upgrade gravel surfacing for 17 miles from the junction with Thorne Bay Road (at Goose Creek) to Kasaa and complete widening from one to two lanes	S	10960	5,000,000	CTP	3	

COFFMAN COVE

NAME	DESCRIPTION	Region	Need ID	Cost	GIP	PRIORITY	SCORE
Coffman Cove Coastal Path Construction	Construct a path along the waterfront from Seaside Park to the school and Rhody Park, then continuing across the peninsula to the harbor area, including a spur to the ferry terminal site	S	16224	500,000	TRAK	3	
Ferry Terminal Connector Construction	Upgrade existing roads and/or construct new road to provide access between Forest Development Road 3030 at Coffman Cove and the site selected for the new ferry terminal	S	11139		CTP	3	
Float Expansion	Expand harbor float system to provide up to 15 additional stalls	S	4977	825,000	PH		51
Float Repairs	Work order to sandblast and recoat steel gangway pontoon. Install new expanded metal grating on sections of the new steel gangway. Repair bumper and connections and transition plate stiffening	S	6802	50,000	PH		79
Launch Ramp Float Installation	Install a float at the launch ramp to facilitate the loading and unloading process. Pilings are already installed	S	12981	70,000	PH		

MARINE HIGHWAY

Support Inter-Island Ferry Authority Ferry #2 Stuk...e	Construct second Inter-Island Ferry Authority ferry for Southeast Alaska operations	M	16418	15,000,000	NHS	3	
--	---	---	-------	------------	-----	---	--

PRINCE OF WALES ISLAND

CRAIG

NAME	DESCRIPTION	Region	Need ID	Cost	GIP	PRIORITY	SCORE
8th Street Access to Seaplane Float	Construct 8th Street intersection with the Craig-Klawock Highway and construct a more direct access to the seaplane terminal in Craig	S	2954	600,000	CTP	3	
Additional float plane pull-outs	Add four pull-out ramps to Craig seaplane float to accommodate transient aircraft.	S	16441		AV		
Cemetery Causeway Paving and Sidewalk	Pave the existing surface, including shoulders, and add curb, gutter, sidewalk, pedestrian railing and drainage system along the east side of the causeway to Cemetery Island	S	16142	500,000	CTP	3	
City Streets Sidewalks and Utilities	Relocate utilities and install sidewalks on city streets	S	3079	2,000,000	CTP	3	
Craig City Dock and Grid	Dolphin piling construction	S	4899	285,000	PH		82
Craig Harbor Expansion	Construct new public harbor with parking area, ramp, floats, stalls, and breakwater	S	16428		PH		64
East Craig Continuous Lighting	Add luminaires and mast arms to utility poles to provide continuous illumination along the Craig-Klawock Highway from Cold Storage Road to Port Saint Nicholas Road. Design lighting to accommodate the future addition of a center turn lane extending past Port Bagial Boulevard.	S	16383	200,000	AHS	3	
East Craig Sidewalk Addition	Add curb, gutter and sidewalk to the north side of the Craig-Klawock Highway from Cold Storage Road to East Hamilton Drive. Anticipate the future addition of a center turn lane in the design.	S	16384	500,000	AHS	3	
East Hamilton Drive Path Paving	Remove brush and overgrowth, install root barrier and pave the existing gravel path along East Hamilton Drive	S	16141	285,000	TRAAK	1	97.2
North Cove Harbor Breakwater Spur Construction	Design and construct an 800' rubble-mound breakwater on the west side of the expanded North Cove Boat Harbor	S	4939	400,000	PH		57
Port Saint Nicholas Road Bituminous Surface Treatment	Prepare surface for addition of an emulsified-treated base and application of a Bituminous Surface Treatment (BST) from the Craig-Klawock Highway to the creek at five mile. Add sidewalks for the first 0.5 mile. Improve drainage. Upgrade alignment to achieve a design speed of 25 miles per hour.	S	13681	2,550,000	CTP	1	
Port Saint Nicholas Road Path Addition	In conjunction with hard surfacing, expand the ditch section on the uphill side of the road to include a path for non-motorized travel. Path would extend from the end of the sidewalk (0.5 mile) to the city water plant (5.5 mile)	S	16385	1,500,000	TRAAK	3	
Seaplane Facility Terminal Building Expansion	Expand terminal building to accommodate a third carrier	S	5807	420,000	AV		

PRINCE OF WALES ISLAND

CRAIG

NAME	DESCRIPTION	Region	Need ID	Cost	GIP	PRIORITY	SCORE
Seaplane float access and parking improvements	Widen, improve, and regrade streets to provide better access, and expand parking for Craig seaplane facility	S	16440		AV		
South Cove Harbor Breakwater, PE	Preliminary engineering and design of a new breakwater for South Cove Boat Harbor	S	4960	500,000	PH		48
South Cove Harbor Loading Zone	Construct loading zone off of eastbound lane of Craig-Klawock highway for South Cove Harbor	S	16429		PH		26
Water Street Continuous Lighting	Replace mast arms and add luminaires to provide continuous illumination along the Craig-Klawock Highway from Third Street to Cold Storage Road	S	16381	200,000	AHS	3	
Water Street Sidewalk Addition	Narrow pavement width and add curb, gutter and sidewalk to the north side of the Craig-Klawock Highway from Third Street to Cold Storage Road	S	16382	500,000	AHS	3	
West Hamilton Drive Paving and Sidewalk	Widen and pave the existing surface and add curb, gutter, sidewalk and drainage system on the water side from the Craig-Klawock Highway to the junction with the road to Cemetery Island	S	16143	700,000	CTP	3	

HOLLIS

NAME	DESCRIPTION	Region	Need ID	Cost	GIP	PRIORITY	SCORE
Clark Bay Seaplane Float Construction	Construct a new facility at Clark Bay ferry terminal. Provide moorage capacity for three aircraft and one pullout for transient aircraft. Provide drive-down access between ferry terminal parking lot and seaplane float. Mitigate impacts to ferry terminal parking lot.	S	5806	1,173,333	AV		128

HYDABURG

NAME	DESCRIPTION	Region	Need ID	Cost	GIP	PRIORITY	SCORE
Harbor Breakwater	Construct rubble-mound breakwater, 200 feet in length	S	5037	800,000	PH		40
Hard Surfacing for City Loop	Recondition the surface and apply a bituminous surface treatment for 1.4 miles of city streets that leave the Hydaburg Highway, loop past the boat harbor, post office and businesses, and return to the Hydaburg Highway. Includes Main, Bayview and Cedar streets.	S	15959	400,000	CTP	3	
Hard Surfacing of City Streets	Recondition the surface and apply a bituminous surface treatment for 1.4 miles of city streets that connect to the city loop and serve the school, churches, businesses and the city dock. Includes Union, Fifth and Thirteenth streets, Quarry Road and parts of Main Street.	S	15960	300,000	CTP	3	
Launch Ramp	Construct launching ramp, turn around and parking area	S	5038	150,000	PH		25

PRINCE OF WALES ISLAND

HYDABURG

NAME	DESCRIPTION	Region	Need ID	Cost	GIP	PRIORITY	SCORE
Saltery Point Road	Improve surfacing and drainage	S	5947	800,000	CTP	3	
Upland Improvements	Construct 5-10 off-street parking stalls, restrooms, showers, and marine pollution regulations services	S	5028	150,000	PH		16

KASAAN

NAME	DESCRIPTION	Region	Need ID	Cost	GIP	PRIORITY	SCORE
Inner City Roads	Upgrade roads in the center of the community	S	5946	500,000	CTP	3	
Kasaan Dock Replacement/ Repairs and New Grid	Dock replacement/repairs Construct a small grid and provide utilities if possible	S	4891	125,000	PH		43

KLAWOCK

NAME	DESCRIPTION	Region	Need ID	Cost	GIP	PRIORITY	SCORE
Airport Access Road Upgrade	Reconstruct approximately 1,000 linear feet of airport access road to apron grade	S	5870	533,330	AV		
Airport Expand Terminal Apron	Expand terminal aircraft parking apron	S	5873	373,330	AV		
Airport General Aviation Lease Lots Access Taxiway	Construct access taxiway to general aviation lease lots	S	5878	746,666	AV		75
Airport MALSR	Install approach lighting	S	5874	373,330	AV		
Airport Parallel Taxiway	Construct parallel taxiway	S	5875	3,200,000	AV		
Airport Rescue & Firefighting	Purchase aircraft rescue and fire fighting vehicle	S	5871	586,670	AV		
Airport Rescue & Firefighting Building	Construct building to house aircraft rescue and firefighting equipment	S	5872	1,066,670	AV		
Airport Seaplane Float and Pull-out	Construct access road, aircraft pull-out ramp, and seaplane float with six pull-outs sized to accommodate float aircraft up to a deHavilland Beaver in size	S	5877	2,666,670	AV		
Bayview and Anchorage Street Upgrade	Improve drainage, resurface existing pavement (5,700 feet) and pave gravel portion (1,400 feet) of this loop route serving the harbor and other major destinations within the community	S	13279	1,000,000	CTP	3	
Bike Trails and Foot Paths	Construct bike trails and foot paths	S	5948	500,000	TRAAK	3	
Cargo apron improvements	Add cargo handling capacity by constructing cargo apron improvements and a cargo terminal	S	16442		AV		
Causeway Path Completion	Add base and pave a shared-use path along the Craig-Hollis state highway through the City of Klawock between the Klawock River bridge and the Big Salt junction	S	13680	490,000	TRAAK	1	118.8
Harbor Deferred Maintenance	Construct breakwater to stop ice flows into harbor, reconstruct floats and grid, and install additional electrical meter plug-ins	S	4981	900,000	PH		44
Harbor Expansion	Construct new harbor facilities to provide moorage for an additional 50 boats	S	4978	1,000,000	PH		45
Runway Safety Area Improvements	Upgrade surface of runway safety area	S	6731	213,333	AV		

PRINCE OF WALES ISLAND

KLAWOCK

NAME	DESCRIPTION	Region	Need ID	Cost	GIP	PRIORITY	SCORE
Seaplane Float Replacement	Replace weathered and damaged seaplane float	S	5879	464,000	AV		68
Terminal Parking Lot	Construct vehicle parking lot	S	5881	213,330	AV		

NAUKATI

NAME	DESCRIPTION	Region	Need ID	Cost	GIP	PRIORITY	SCORE
Connector Road Upgrade	Upgrade and pave the three miles of Forest Development Road 2060 that connect the North POW Road with the seaplane float in Naukati	S	10785	2,000,000	CTP	3	
Float Plane Facility	Construct a floating facility that will accommodate at least two float planes with a ramp to shore	S	11379	1,173,333	AV		77
Floating Breakwater Installation	Construct and install a concrete floating breakwater to protect harbor facilities at Naukati, as recommended by the Waterfront Master Plan. Dimensions would be 20 feet by 480 feet	S	12899	1,800,000	PH		
Grid Construction	Construct a grid 15 feet wide by 60 feet long, as recommended by the Waterfront Master Plan	S	12879	200,000	PH		
Harbor Facility Construction	Construct and install floats that can accommodate 50 skiffs and 20 vessels. Also includes a ramp to shore, vehicle parking lot and harbormaster building with public restrooms	S	11399	1,200,000	PH		
Kinau Cove Skiff Facility	Construct a gravel launch ramp and float for transient mooring. Also includes an area for staging, parking and recreational access, as recommended by the Waterfront Master Plan	S	12919	500,000	PH		
Launch Ramp Improvements	Increase the grade and construct an improved launch ramp at the north end of Camp Cove. Also includes parking and staging improvements and a float, as recommended by the Waterfront Master Plan	S	12920	300,000	PH		

POINT BAKER

NAME	DESCRIPTION	Region	Need ID	Cost	GIP	PRIORITY	SCORE
Point Baker Float Improvements	Install a cargo hoist on float and add 12 finger floats for small boats of less than 21 feet	S	5012	200,000	PH		22

PORT PROTECTION

NAME	DESCRIPTION	Region	Need ID	Cost	GIP	PRIORITY	SCORE
Boardwalk Upgrade	Repair and rehabilitate	S	3033	300,000	CTP	3	

PRINCE OF WALES ISLAND

THORNE BAY

NAME	DESCRIPTION	Region	Need ID	Cost	GIP	PRIORITY	SCORE
By-Pass Subdivision Road Construction	Construct two access roads from the By-Pass Road, each of which is a quarter mile in length	S	11099		CTP	3	
Davidson Landing Float Replacement	Replace and expand the approach, gangway and moorage floats at Davidson Landing, which serves South Thorne Bay	S	4920	320,000	PH		77
Deer Creek Crossing Construction	Construct an access road, including a bridge across Deer Creek	S	11279		CTP	3	
Dock	Pile supported 40 x 100 general purpose dock with cargo crane for local and small cargo transfers	S	5006	500,000	PH		25
Harbor Expansion	Extend breakwater, finger floats and utilities Includes a stationary platform lift on the city dock	S	5024	2,350,000	PH		16
Harbor Grid Construction	Construction of grid	S	4982	125,000	PH		43
Harbor Restrooms and Showers	Locate a site and construct restrooms and showers next to the city harbor	S	11119	150,000	PH		
Road Construction to Tolstoi Bay Port	Construct a new road 0.7 mile in length that links the Kasaan Road to a planned barge landing facility on Tolstoi Bay	S	8939	1,000,000	CTP	3	62
Sandy Beach Road - Freeman Drive to Bypass Road	Widen and realign the road and provide a hard surface from Freeman Drive north to city limits	S	10973	500,000	CTP	3	
Shoreline Drive Paving	Improve subgrade and pave for 0.6 mile from Sandy Beach Road to the entrance to the Boat Harbor and Float Plane Dock	S	7359	340,000	CTP	3	107
South Thorne Bay Subdivision Road Upgrades - Phase II	Upgrade 4700 feet of road (Ron's Road and Harbor Road) connecting the reconstructed South Thorne Bay Road with the fire hall and public dock at Davidson Landing on Thorne Bay	S	3054	500,000	CTP	3	
South Thorne Bay Subdivision Road Upgrades - Phase III	Realign the end of North Road, including installation of a bridge, and upgrade the first 0.6 miles	S	16662	200,000	CTP	3	
Tolstoi Bay Port Construction	Construct a barge landing facility which includes a concrete ramp, in-water mooring floats, onshore mooring bollards and a ten acre staging area	S	10985		PH		39

WHALE PASS

NAME	DESCRIPTION	Region	Need ID	Cost	GIP	PRIORITY	SCORE
Boat Float Replacement	Replace community boat float	S	4921	300,000	PH		67
Boat Launch Ramp Construction	Construct boat launch ramp	S	4995	500,000	PH		31
Owens Street Surfacing	Prepare surface and place 6 inches of crushed rock on existing Owens Street from Forest Development Road 3065 to end of construction (1,000 feet)	S	3026	40,000	CTP	3	
Saltary Circle Surfacing	Prepare surface and place 6 inches of crushed rock on existing road from Forest Development Road 30 to end of construction (2,000 feet)	S	3046	80,000	CTP	3	

PRINCE OF WALES ISLAND

WHALE PASS

NAME	DESCRIPTION	Region	Need ID	Cost	GIP	PRIORITY	SCORE
Trail Construction for Northeast Whale Pass	Construct a two-mile long trail from Forest Development Road 3065 easterly to serve the occupied lots that have no dedicated road access in Whale Passage Subdivision	S	3023	200,000	CTP	3	

SITKA, CITY AND BOROUGH OF

NAME	DESCRIPTION	Region	Need ID	Cost	GIP	PRIORITY	SCOPE
Sitka Access-Baranof Warm Springs	New construction of road and tunnels from Silver Bay to Baranof Warm Springs	S	3053	100,000,000	CTP	3	

MARINE HIGHWAY

Terminal Sitka/Auke Bay Terminal Improvements	This project is part of the Southeast Transportation Plan. Construct modifications to the Sitka AMHS terminal to support increased ferry operations. Add/adjust berths, construct maintenance facilities, improve staging area. Construct modifications to Auke Bay Facility to receive Sitka Shuttle	M	11745	5,000,000	NHS	.	
---	---	---	-------	-----------	-----	---	--

BARANOF WARM SPRINGS

NAME	DESCRIPTION	Region	Need ID	Cost	GIP	PRIORITY	SCORE
Baranof Warm Springs Harbor Improvements	Extend the floats to increase temporary mooring capacity at this state harbor facility	S	10975	250,000	PH		
Baranof Warm Springs Seaplane Float Replacement	Replace Baranof Warm Springs Seaplane Float. Add one pull out ramp	S	16282	775,000	AV		87

SITKA

NAME	DESCRIPTION	Region	Need ID	Cost	GIP	PRIORITY	SCORE
Airport Access Road Relocation	Construct a new airport access road, frontage road, vehicle parking, apron, and access taxiway, and develop lease lots	S	11627	3,500,000	AV		
Airport Approach Obstruction Removal, Phase I	Reduce the elevation of Battery Island to support precision instrument approach	S	5893	500,000	AV		
Airport Parking Lot Expansion	Expand vehicle parking lot to provide additional space for rental and long-term parking	S	5896	1,000,000	AV		
Airport Runway 11 Approach Lighting System	Install approach lighting system to Runway 11 to support a precision approach procedure	S	11626	2,133,333	AV		
By Pass Road Construction	New construction around north side of town on new alignment from Halibut Point Road to Sawmill Creek Road	S	2963	15,000,000	CTP	3	
Commercial and Heavy Transient Apron Expansion	Construct additional apron to serve commercial and large transient aircraft parking demand	S	11624	1,500,000	AV		

SITKA, CITY AND BOROUGH OF

SITKA

NAME	DESCRIPTION	Region	Need ID	Cost	GIP	PRIORITY	SCORE
Crescent Harbor ADA Upgrade	Upgrade existing facilities to ADA standards to accommodate the significant number of lighted passengers from cruise ships.	S	4929	200,000	PH		62
Crescent Harbor Sidewalk Widening	Add awning and widen the sidewalk (from five feet to twelve feet) on the Centennial Hall side of Crescent Harbor.	S	11043	400,000	FRAAK	3	
Cross Trail Pedestrian Access	Construct a multi-use path up the hill from Charteris Street to a small viewpoint at the beginning of the Cross Trail.	S	16006	200,000	FRAAK	1	114
General Aviation Apron and Lease Lot Development, Phase I	Construct access road, access taxiways, seaplane pullout and apron area to accommodate general aviation aircraft parking demand and lease lot development.	S	11621	4,000,000	AV		
General Aviation Apron and Lease Lot Development, Phase II	Construct access road, access taxiways and apron area to accommodate general aviation aircraft parking demand and lease lot development. A small portion of the Lagoon will be filled in.	S	11622	2,500,000	AV		
General Aviation Apron, Lease Lot Development, Phase III	Fill Airport Lagoon and construct access road, access taxiways and apron area to accommodate both commercial and general aviation aircraft parking demand and lease lot development.	S	11623	8,300,000	AV		
Granite Creek Road Improvements	Upgrade road from Halibut Point Road to the quarry property next to Granite Creek.	S	2988	400,000	CTP	3	
Green Lake Road Improvements	Stabilize slide areas. Increase the size of the uphill ditch and add cross culverts to improve storm drainage.	S	2989	500,000	CTP	3	
Halibut Point Road Pavement Rehabilitation	Widen (or replace) bridges and rehabilitate aging pavement between Cascade Creek Street and the Ferry Terminal.	S	10200	2,000,000	NHS	3	
Harbor Drive Seawalk Construction	Construct a waterfront walkway between the lighting facility and the existing sidewalk on Harbor Drive. Project includes construction of interpretive displays.	S	10071	600,000	FRAAK	2	91.7
Indian River Road Improvements	Widen to a uniform width of 32 feet (11 foot lanes and five foot bike lanes) and pave the existing road. Construct curb, gutter and sidewalk on the north side of the road. Improve the parking area to enhance the Indian River Trailhead near the end of the route.	S	11085	470,000	CTP	1	89
Indian River Road Separated Path	Construct a separated path along Indian River Road, which would connect to the separated path on the far side of Sawmill Creek Road.	S	10861	200,000	FRAAK	3	

SITKA, CITY AND BOROUGH OF

SITKA NAME	DESCRIPTION	Region	Need ID	Cost	GIP	PRIORITY	SCORE
Japonski Island Streets and Utilities	Reconstruct Tongass Drive for 0.3 mile from Airport Road past Mount Edgcombe Hospital to Seward Avenue, including utilities impacted by roadway improvements. Rehabilitate Seward Avenue.	S	2998	2,300,000	CTP	1	102.3
Japonski Island Walkway Construction	Construct a path around the perimeter of Japonski Island. Construct a "mini-park" that would serve as a staging, parking and trailhead area.	S	10860	400,000	TRAAR	3	
Kathian Area Street Improvements	Improve Kaagwaantaan (Back) Street and the unnamed street that connects the Sitka Tribal offices to Kathian Street.	S	11084		CTP	3	
Kathian Bay Road	Construct road connection from the end of Halibut Point Road to the private property at the end of Kathian Bay.	S	3138		CTP	3	
Kathian Street Widening	Widen the road and existing sidewalk from Murray Pacific to the Halibut Point Road junction. Reconstruct a 4 foot high rock wall along the first 220 feet of the project.	S	10839	530,000	CTP	3	
Lake and Lincoln Signal Installation	Using the practices of context-sensitive design, add a traffic signal to the intersection of the NHS route and Lincoln Street in downtown Sitka.	S	16821	490,000	NHS	1	
Lake Street Extension Modification	Realign high school access to Lake Street; extension to increase safety at intersection.	S	3007	1,000,000	CTP	3	
Lightering Facility Breakwater Construction	Construct a breakwater to improve safety for passengers and to protect the new lightering facility under the O'Connell Bridge from vessel wakes and ocean swells.	S	10747	2,000,000	PH		
Moller Field to Lake Street Connection	Provide a multi-use path connecting Moller Field and Lake Street. Pile-supported boardwalk will likely be required for the portion nearest Swan Lake.	S	11046	445,000	TRAAR	1	112
Monastery Street Sidewalk Construction	Convert the narrowest portion of Monastery Street to a one-way street for two blocks (from Oja Way to Lincoln Street), and add a sidewalk to improve safety and pedestrian access to Baranof School.	S	11042	150,000	CTP	3	
Nelson Logging Road Rerouting	Construct a new connection a half mile in length between the end of the pavement and the existing road after it crosses Starrigavan Creek, plus upgrading the remainder of the road as far as the national forest boundary. Convert the first portion of the existing road to a recreational path.	S	7363	1,300,000	CTP	3	65
Oja Way Path	Pave a commonly-used route that crosses the Baranof School playground between Monastery Street and Baranof Street.	S	10859	125,000	TRAAR	3	

SITKA, CITY AND BOROUGH OF

SITKA

NAME	DESCRIPTION	Region	Need ID	Cost	GIP	PRIORITY	SCORE
Old Sitka to Rodman Bay Ferry/Road Link	Build a vehicle ferry, transfer facilities and new roads so that a through surface link to Rodman Bay is available for travelers. The ferry would run from Old Sitka through Olga Strait to east of Neva Point, where a transfer would be made to a road comprised of new construction linking existing forest development roads.	S	12327		CTP	3	
Old Thomsen Harbor Rebuild	A complete redesign and rebuild of Thomsen Harbor-pilings, floats, finger floats, and electrical system supply. This redesign and rebuild will make this harbor ADA accessible.	S	10819	3,000,000	PH		99
Parallel Taxiway, Phase I	Construct a partial parallel taxiway to the ultimate general aviation apron (Shel Atika property).	S	11630	6,700,000	AV		
Parallel Taxiway, Phase II	Extend parallel taxiway to Runway 29 threshold.	S	11631	6,000,000	AV		
Path Connection to Indian River Trail	Construct a multi-use path that connects the parking area with the start of the non-road portion of the Indian River Trail. Construct river viewpoint on a spur that connects to the new path. Pave the driveway and trailhead parking area.	S	16005	405,000	TRAAK	1	114.3
Rocky Gutierrez Airport Access Improvements	Construct half a mile of widened road between Tongass Avenue and the airport parking lot that does not conflict with future development plans for the airport. Improve traffic circulation in the parking lot area.	S	10999	3,000,000	NHS	1	
Runway 11 Approach Surface Obstruction Removal, Phase II	Reduce the elevation of Battery Island to support precision instrument approach.	S	11620	25,000,000	AV		
Sawmill Creek Road Bituminous Surface Treatment (BST)	Treatment of Sawmill Creek Road from the pulp mill to the end of the route (1.5 miles) with a two-shot BST.	S	10970	400,000	CTP	3	
Sawmill Creek Road Path Extension	Extend the existing separated path along the water side of the road from Smith Street along Jamestown Bay to White Park and on to the pulp mill.	S	11082	2,000,000	TRAAK	3	
Sawmill Creek Road Upgrade	Reconstruct and widen 4.9 miles of Sawmill Creek Road from Jeff Davis Street to the end of pavement at Blue Lake Road. Includes intersection improvements at Indian River Road, replacement of the Indian River Bridge #0865, sidewalk additions and separated path reconstruction.	S	10064	12,500,000	CTP	1	113.3
Sawmill Creek/Halibut Point Road Intersection	Convert the configuration from four-way stop to a roundabout (vehicles circulate around a center island) for the intersection of Sawmill Creek Road and Halibut Point Road.	S	11045	700,000	NHS	3	
Seaplane Float Relocation/Upgrade	Relocate and upgrade the seaplane float in Sitka Harbor in response to conflicts with expanding sea food production and inadequate capacity.	S	6732	3,000,000	AV		

SITKA, CITY AND BOROUGH OF

SITKA

NAME

DESCRIPTION

Region

Need ID

Cost

GIP

PRIORITY

SCORE

Sitka Harbor Repairs	Construct inner harbor repairs of existing facilities at Thomsen, Crescent and Sealing Cove	S	4902	200,000	PH		86
Thomsen Harbor Walkway	Pave the gravel walkway from Thomsen Harbor to the old seaplane facility at the corner of Kathian Street and Halibut Point Road	S	11044	100,000	TRAAK	3	
UAS Pedestrian Connection Construction	Construct a combination of sidewalk and designated travel route for pedestrians traveling between Harbor Drive and two educational destinations (the Sitka campus of the University of Alaska and Mount Edgecumbe)		10072	220,000	TRAAK	1	102

UNORGANIZED BOROUGH

NAME

DESCRIPTION

Region

Need ID

Cost

GIP

PRIORITY

SCORE

Copper River Trail Uranatina River to Tiekle River	Construct a rail to trail project between the Uranatina River and Allen River	N	11341		TRAAK	1	
Copper River Trail Uranatina River to Cleve Creek with Richardson Hwy Connector	Construct a rail to trail project between the Uranatina River and Cleve Creek with a connector to the Richardson Highway via the Tiekle River	N	15819		TRAAK	1	
Whittier Maintenance and Operations	Federal-Aid eligible portion of Whittier tunnel and approaches maintenance and operations performed by contractor prior to turnover to DOT&PF	C	11319		NHS	3	
ALASKA HIGHWAY							
MP 1222 Border Wayside Phase II	Construct interpretive wayside on the northside of the highway to complement the wayside on the south side	N	6640	550,000	TRAAK	3	33
MP 1222 to 1235 Rehabilitation	Leveling and Resurfacing	N	10547		NHS	1	
MP 1225 Desper Creek	Improve parking area and access to Desper Creek	N	6275	200,000	TRAAK	3	36
MP 1234 Seaton Roadhouse Interpretive Area	Construct interpretive area using the old Alaska Highway roadbed to provide visitor information on natural and manmade features surrounding a historic roadhouse site	N	6639	200,000	TRAAK	3	45
MP 1237 Hidden Lake Boardwalk	Construct boardwalk along existing access trail	N	6276		TRAAK	3	54
MP 1249 Deadman Lake Trailhead	Construct wayside to serve the Deadman Lake trail system and connect that system to another 1 mile long trail	N	6638	325,000	TRAAK	3	70
MP 1256 to 1270 Reconstruction	Leveling and Resurfacing	N	10548		NHS	1	
MP 1257 - Lakeview Campground Trailhead	Construct wayside to serve as trailhead to the Lakeview Campground interpretive facilities	N	6637	395,000	TRAAK	3	70
MP 1264 - Chisana River Wayside	Upgrade river access and boat ramp at the Chisana River Bridge, off the Alaska Highway on Northway Road	N	4022	200,000	TRAAK	3	75

UNORGANIZED BOROUGH

NAME	DESCRIPTION	Region	Need ID	Cost	GIP	PRIORITY	SCORE
ALASKA HIGHWAY							
MP 1270 to 1314 Rehabilitation - Northway Jet to Tok	Relevel and resurface	N	6088	8,470,000	NHS	1	
MP 1289 - Midway Lake Wayside	Renovate scenic waside to correct inaccessible interpretive panels and steep grade on access road	N	6636	250,000	TRAAK	3	71
MP 1303 Tanana River Bridge #0505	Replacement on new stream alignment including bike lane and approach work.	N	9728		NHS	1	
MP 1314 to 1328 Rehabilitation	Leveling and Resurfacing	N	10549		NHS	1	
MP 1328 to 1354 Rehabilitation	Relevel and resurface	N	6089	3,110,000	NHS	1	
MP 1332 Moon Lake Wayside	Pave access road, construct new loop road, install new ADA vaulted toilets, improve parking area and picnic sites	N	16155		TRAAK	1	95.8
MP 1339 - Wayside	Construct access from the Alaska Highway near Cathedral Bluffs to the Tanana River. Includes parking, sanitary facilities, launch, and informational signs	N	4025	450,000	TRAAK	3	57
MP 1347 - Trailhead	Enlarge Forest Lake trailhead turn	N	4024	175,000	TRAAK	3	53
MP 1354 to 1361 Rehabilitation	Rehabilitate, restore, and resurface MP 1354 to 1364, including replacement of a large diameter culvert near MP 1362	N	10550		NHS	1	
MP 1354 to MP 1364	Level and resurface MP 1354 to MP 1361 Rehabilitate, restore, and resurface MP 1361 to MP 1364 including replacement of a large diameter culvert near MP 1362	N	13719		NHS	3	
MP 1412 to 1422 Rehabilitation	Leveling and Resurfacing	N	10551		NHS	2	
COPPER RIVER HIGHWAY							
Completion	Construct approximately 50 miles of road to connect Cordova to the contiguous highway system	N	3985		AHS	3	
Copper River Hydrology Study	Conduct a hydrology study of the Copper River Highway from MP 29 to MP 49	N	16983		AHS	3	
Copper River Trail	Construct trail along Copper River corridor to Cordova	N	3999		TRAAK	3	27
Miles Glacier Viewing Area	Construct turn-off and viewing area at Miles Glacier	N	3987	700,000	TRAAK	3	42
MP 6.5 to 18 Paving	Repair and widen the Copper River Highway from MP 6.5 to MP 18	N	3989	9,000,000	AHS	1	
MP 18 - 37 Improvements	Reconstruction including widening, straightening, guardrail, snow poles, snow fence and asphalt paving	N	6574	7,250,000	AHS	1	
MP 37 to 49 Paving	Pave existing crushed aggregate surface from MP 37 to MP 49 (Million Dollar Bridge)	N	7459	1,250,000	AHS	3	
Trestle Restoration	Restore wooden trestles at the Umanatina River, Eskilida River and O'Brien Creek along the Copper River and Northwest Railroad route	N	3990		TRAAK	3	27

UNORGANIZED BOROUGH

NAME	DESCRIPTION	Region	Need ID	Cost	GIP	PRIORITY	SCORE
DALTON HIGHWAY							
MP 0 - Livengood Pullout/MP 20 - Hess Creek Wayside	At MP 0 the Livengood Pullout on south side, install two interpretive panels and sanitary facilities. At MP 20 the Hess Creek Wayside on the west side, install two interpretive panels, a parking and access road.	N	6839		TRAAK	2	78.7
MP 0 to 9 Reconstruction - Livengood to 9 Mile Hill	Reconstruction, including realignment, widening, spot repairs and resurfacing.	N	2087	10,250,000	NHS	1	
MP 9 to 11 Reconstruction - 9 Mile Hill	Reconstruction, including widening, spot repairs and resurfacing.	N	2088	3,450,000	NHS	1	
MP 22 to 37 Reconstruction - Hess Creek Area	Reconstruction, including widening, spot repairs and resurfacing.	N	2090	10,550,000	NHS	2	
MP 37 to 49 Reconstruction - Hess Creek to Yukon River	Reconstruction, including widening, spot repairs and resurfacing.	N	2091	8,100,000	NHS	1	
MP 49 to 56 Reconstruction	Reconstruction, including widening, spot repairs and resurfacing.	N	2092	4,550,000	NHS	3	
MP 56 to 90 Reconstruction	Reconstruction, including widening, spot repairs and resurfacing.	N	2093	6,400,000	NHS	3	
MP 57 - Yukon Crossing Intermodal Facility	Construct intermodal facilities at the Yukon River boat/barge landing site. Includes access, storage area and parking, information and traveler facilities.	N	3972	950,000	TRAAK	2	119.5
MP 60 - Campground	Construct campground facilities and parking area at MP 60.	N	3974	300,000	TRAAK	1	92.3
MP 86 - Yukon Flats Overlook	Construct wayside at MP 86 including parking area, viewing deck and interpretative signs.	N	3975	100,000	TRAAK	1	87.5
MP 115 - Arctic Circle Campground	Construct wayside at MP 115 including campground facilities and parking area.	N	3976	225,000	TRAAK	1	108
MP 135 - Prospect Camp	Includes river access, picnic area, sanitary facilities, an interpretive panel and an informational sign.	N	3959	165,000	TRAAK	3	75
MP 167 - Middle Fork Koyukuk River Access	Develop an access road and provide parking space.	N	3962	150,000	TRAAK	3	111
MP 188.6 - Middle Fork Koyukuk River Access	Improve access road, upgrade and enlarge parking area at MP 188.6.	N	3964	200,000	TRAAK	1	85
MP 209 to 235 Reconstruction	Reconstruction, including widening, spot repairs and resurfacing.	N	2096	6,550,000	NHS	2	
MP 215 - Arctic Loon Ponds Overlook	Construct overlook at MP 215 including parking area.	N	3966	140,000	TRAAK	2	81
MP 240-247 Reconstruction - Atgun Pass	Reconstruction, including widening, realignment, surfacing and a new bridge at W Fork of N Fork of Chandalar River.	N	16544		NHS	1	
DENALI HIGHWAY							
MP 13 - Wrangell Mountain Viewpoint	Improve existing turnout. Includes premonitory signs, entry sign and interpretive sign, and a short trail.	N	3933	50,000	TRAAK	3	70
MP 15 - Tangle Lakes Archaeological District Wayside	Construct wayside with parking and interpretive signs.	N	3934	42,000	TRAAK	3	59.2

UNORGANIZED BOROUGH

NAME	DESCRIPTION	Region	Need ID	Cost	GIP	PRIORITY	SCORE
DENALI HIGHWAY							
MP 15 to 45 Revegetation and Restoration	Improve Swede Lake and MacLaren River Road Trailheads. Revegetate and restore trampled areas near the Delta River Wayside, Tangle Lakes and other locations.	N	6602	350,000	TRAAK	1	86.8
MP 21 to 42 Resurfacing and Enhancement	Grading, drainage, surfacing improvements from Tangle Lakes to MacClaren River, includes two bridges.	N	3936	6,400,000	AHS	1	
MP 22 - Delta National Wild and Scenic River Wayside and Trailhead	Reconstruct area on south side of the highway currently used as a boat launch and campground.	N	3937	500,000	TRAAK	3	62
ELLIOTT HIGHWAY							
MP 127 to 131 Reconstruction/Surfacing	Rehabilitation between MP127-131. This project will include a surface treatment and the replacement of the one lane Hutlinana Creek Bridge(#274) at MP129 □"	N	14019		AHS	1	
MP 39 - Grapefruit Rocks Trailhead	Wayside/trailhead improvements	N	3899	430,000	TRAAK	3	70
MP 73 to 110 Rehabilitation (Dalton Hwy-Minto Jct)	Rehabilitate the Elliott Highway between Dalton highway and the Minto Road. This will include a high float surface.	N	3885	8,600,000	AHS	1	
MP 74 to 152 Livengood-Manley Scenic Waysides	Construct several waysides on the Elliott Hwy.	N	3886	200,000	TRAAK	3	70.3
MP 108 to 120 Reconstruction	Reconstruct, resurface, and address safety issues on this section of the Elliott Highway. Realign road as needed.	N	16100		AHS	3	
MP 108 to 120 Rehabilitation (Minto Jct Area)	Reconstruction of the Elliott Highway between MP 108-120 (Minto Junction MP 110).	N	3887	1,700,000	AHS	1	
MP 120 to 131 Reconstruction/Surfacing	Reconstruction MP 127-131 (Eureka Junction), including Hutlinana Creek Bridge.	N	3888	4,490,000	AHS	3	
MP 122 Sawtooth Mountain Wayside	Construct a wayside at MP 122 of the Elliott Highway.	N	16098		TRAAK	3	62.2
MP 137 to 150 Reconstruction (Baker Creek-Manley)	Reconstruction between MP 137 (Baker Creek) and MP 149.5 (Manley). Improvements to include a hi-float surface treatment.	N	3890	10,300,000	AHS	1	
GLENN HIGHWAY							
MP 138 to 174 Rehabilitation - Little Nelchina River to Tolsona River	Relevel and resurface.	N	6381	9,700,000	NHS	2	
MP 174 to 189 Rehabilitation - Tolsona River to Richardson Hwy Jct	Relevel and resurface.	N	6382	4,100,000	NHS	1	
MARINE HIGHWAY							
Ferry Prince William Sound Ferry #1, Chenega	Construct a fast vehicle ferry to service communities in Prince William Sound.	M	13739	38,500,000	NHS	3	
Ferry Prince William Sound Ferry #2	Part of the PWS Transportation Plan. Construct ferry to service the communities of Prince William Sound.	M	14219	40,250,000	NHS	3	

UNORGANIZED BOROUGH

NAME	DESCRIPTION	Region	Need ID	Cost	GIP	PRIORITY	SCORE
MARINE HIGHWAY							
Terminal Cordova Terminal Modifications	Modify existing terminal to accomodate FVF and overnight mooring as identified in the PWS/CRA Transportation Plan	M	13740	10,000,000	AHS	1	
PARKS HIGHWAY							
MP 287 to 303 Rehabilitation	Rehabilitate and resurface	N	6094	1,940,000	NHS	2	
MP 303 to 314 Rehabilitation	Leveling and Resurfacing	N	10546		NHS	2	
MP 309 - Monderosa RR Overcrossing	Construct a grade separated railroad crossing on the Parks Highway north of Nenana	N	6095	3,750,000	NHS	3	
RICHARDSON HIGHWAY							
MP 18 5 Trailhead	improve trailhead for the Bear Creek to Sheep Creek Trail, including rest rooms and trash receptacles	N	6660	100,000	TRAAK	3	52
MP 55 - Hurtle Creek Trailhead	Improve trailhead for the Hurtle Creek Historic Trail, including rest rooms and trash receptacles	N	6661	100,000	TRAAK	3	49
MP 65 to 79 Rehabilitation	Relevel and resurface	N	6101	3,500,000	NHS	3	
MP 127 - Gulkana River Bridge #0574	Replace bridge #0574	N	10552		NHS	1	
MP 148 to 159 Reconstruction - Sourdough to Haggard Creek	Widen and reconstruct to current standards	N	2117	11,560,000	NHS	2	
MP 159 to 167 Reconstruction	Widen and reconstruct to current standards	N	2118	8,800,000	NHS	1	
MP 167 to 173 Reconstruction	Widen and reconstruct to current standards	N	2119	5,500,000	NHS	1	
MP 173 to 186 Reconstruction - Dick Lake to Paxson	Widen and reconstruct to current standards	N	2120	12,580,000	NHS	1	
MP 190 - Fish Creek Viewing Platform	Construct a fish viewing platform along the Richardson Highway between Paxson and Summit Lake	N	6277	175,000	TRAAK	2	81.7
MP 191 to 203 Reconstruction - Summit Lake area	Widen and reconstruct to current standards includes some realignment in the Summit Lake area	N	2121	13,800,000	NHS	3	
MP 195 Summit Lake Wayside	Construct wayside	N	6827	550,000	TRAAK	3	46
MP 206 to 218 Reconstruction & Miller Ck Bridge	Widen and reconstruct to current standards	N	2123	17,200,000	NHS	1	
MP 214 - Delta River Access	Improve access road to parking area	N	3709		TRAAK	3	63
MP 215 Upper Miller Creek Bridge	Repair or replace	N	10553		NHS	3	
MP 217 Castner Creek Bridge	Repair or replace	N	6360	220,000	NHS	3	
MP 218 to 234 Bridge Rehabilitation	Rehabilitate Bridge Numbers 584, 585, 586, 587, 588, 599, 593 and 594	N	10558		NHS	3	
MP 218 to 235 Reconstruction - Trims to Ruby Creek, includes bridges	Widen and reconstruct to current standards	N	2124	19,400,000	NHS	1	
MP 228 One Mile Creek Bridge #0591	Repair or replace bridge #0591	N	10554		NHS	1	
MP 231-232 Turnout	Construct turnout between MP 231 and MP 232, including a parking area, viewing platform, and interpretive signs	N	3710	225,000	TRAAK	3	43
MP 235 to 248 Reconstruction	Widen and reconstruct to current standards	N	2125	12,100,000	NHS	1	

UNORGANIZED BOROUGH

NAME	DESCRIPTION	Region	Need ID	Cost	GIP	PRIORITY	SCORE
RICHARDSON HIGHWAY							
MP 237 Donnelly Dike Repairs	Raise and extend existing Delta River bank protection	N	13402		NHS	2	
MP 238 Donnelly Creek Wayside	Construct a separated highway turnout with restrooms picnic tables, picnic shelter, viewing area and interpretation of the natural and historic features at this DNR managed State Recreation Area	N	16116		TRAAK	1	107.3
MP 242 Coal Mine Road Turnout	Enlarge parking area	N	3689		TRAAK	3	49
MP 245 Donnelly Lake Trailhead	Enlarge parking area	N	3690	200,000	TRAAK	3	37
MP 248 to 261 Reconstruction	Widen and reconstruct to current standards	N	2126	14,600,000	NHS	3	
MP 261 to 265 Reconstruction & Jarvis Cr Bridge #0595	Reconstruct, widen and replace bridge #0595	N	10555	3,500,000	NHS	1	
MP 275 to 286 Rehabilitation	Relevel and resurface	N	6102	2,775,000	NHS	3	
MP 287 - Broken Mammoth Archaeological Site	Analysis of recovered archaeological data from an early prehistoric site located near Shaw Creek	N	3693	100,000	TRAAK	3	0
MP 90 to 115 - Geotechnical Reconnaissance	Conduct geotechnical reconnaissance between MP90 and 115 of the Richardson Highway	N	17022		NHS	2	
Thompson Pass Snow Pole Installation	Install additional snow poles from MP 26 to MP 35	N	6581	135,000	NHS	3	
STEESE HIGHWAY							
MP 62 to 81 Rehabilitation and Resurfacing	Minor rehabilitation and resurfacing from MP 62 to 12-Mile Summit	N	10479		AHS	1	
MP 81 to 126 Rehabilitation/Resurfacing	Rehabilitation and resurface	N	9960		AHS	1	
MP 81-126 Surfacing	Surface with chip seal or high float	N	10562	12,525,000	AHS	3	
MP 126 - Realignment/Safety	Realign road / fix curve near MP 126 (south of Central)	N	6032	900,000	AHS	3	
MP 126 to 137 Reconstruction	Major reconstruction (Central-Circle)	N	3649	10,000,000	AHS	1	
MP 128 - Crooked Creek Bridge	Replace Crooked Creek Bridge (Central)	N	3648	1,265,000	AHS	3	
MP 137 - 148 Erosion/Birch Creek Bridge	Erosion control & bridge rehab/replacement	N	3650	5,550,000	AHS	1	
MP 147- Birch Creek Wayside	Construct a wayside/parking area Includes boat launch and sanitary facilities	N	9910	250,000	TRAAK	1	125
MP 148 to 160 Reconstruction	Reconstruct the last 13 miles of the Steese highway between Central and Circle	N	12434		AHS	3	
TAYLOR HIGHWAY							
MP 35 to 64 Enhancements	Construct/renovate recreational facilities	N	6635	225,000	TRAAK	2	88.7
MP 64 to 82 Reconstruction Mosquito Fork to Walker Fork	Rehabilitate and upgrade	N	6173	10,050,000	AHS	1	
MP 75 South Fork Bridge Wayside	Improve/realign existing trail access to Fortymile River for motorized boats	N	3641	300,000	TRAAK	3	73
MP 82 Walker Fork Wayside	Construct a wayside at Walker Fork Bridge with parking for RVs and buses Includes interpretation, picnic area, sanitary facilities and trails	N	3642	200,000	TRAAK	2	81.2

UNORGANIZED BOROUGH

NAME	DESCRIPTION	Region	Need ID	Cost	GIP	PRIORITY	SCORE
TAYLOR HIGHWAY							
MP 84 and MP 85 Wade Creek Waysides	Construct two waysides adjacent to Wade Creek public gold panning area	N	3644	200,000	TRAAK	2	77
MP 86 Wade Creek Dredge Wayside	Construct a wayside overlooking Mulvane (Wade Creek) Dredge	N	3629	225,000	TRAAK	1	91.8
MP 95 to 160 Reconstruction	Widen and rehabilitate from Jake Wade Junction to Eagle. Includes replacement of the Fortymile River bridge	N	6030	71,500,000	AHS	3	
MP 82 to Border	Rehabilitate and upgrade between MP 82-95 and the Boundary Spur, MP 95 - 105 (Canadian Border)	N	3640	12,800,000	AHS	1	
Taylor Highway Interpretive Signs	Fabricate and install interpretive signs	N	6641	150,000	TRAAI	3	72
Taylor Highway MP 64 to 160 and the Top of the World Highway Safety Improvements	Install safety improvements at various locations along the Taylor Highway between MP 64 - 160 and the Top of the World Highway	N	16881		AHS	3	

TOK CUTOFF							
MP 0 to 30 - Gakona Junction to Chistochina Rehabilitation	Relevel and resurface	N	6110	6,000,000	NHS	3	
MP 2 - Gakona River Bridge #646	Replace substandard bridge	N	2138	7,800,000	NHS	1	
MP 64 Porcupine Creek Wayside	Construct new trailhead, improve access road, add informational kiosk and provide landscaping	N	3636		TRAAK	1	109.7
MP 75 to 81 Rehabilitation	Relevel and resurface	N	6112	3,650,000	NHS	3	
MP 91 to 100 - Little Tok River to Clearwater Lake Rehabilitation	Relevel and resurface	N	6113	5,250,000	NHS	3	
MP 110 to 124 - Clearwater Creek to Tok Reconstruction	Reconstruct to current standards	N	2137	9,250,000	NHS	1	
MP 38 to 54 Rehabilitation	Relevel and resurface	N	6111	4,000,000	NHS	3	
Tok River Bridge	Repair bridge	N	7640		NHS	3	

AKIACHAK							
NAME	DESCRIPTION	Region	Need ID	Cost	GIP	PRIORITY	SCORE
Airport Relocation	Reconstruct or relocate the airport and construct to meet current standards, construct a new apron and taxiway, construct a new snow removal equipment building and install airport lighting	C	5613	4,000,000	AV		174
Sanitation Road	Resurface the community roads in conjunction with the Village Safe Water project. They will lay water mains within the confines of the roadway	C	2178	1,000,000	CTP	1	108.8

AKIAK							
NAME	DESCRIPTION	Region	Need ID	Cost	GIP	PRIORITY	SCORE
Boat Harbor Access Road	Construct new one-mile gravel road to proposed new boat harbor south of the village, along the Kuskokwim River	C	16521		CTP	3	

UNORGANIZED BOROUGH

AKIAK

NAME	DESCRIPTION	Region	Need ID	Cost	GIP	PRIORITY	SCORE
Community Boardwalks	Repair existing boardwalks in the community	C	6223	1,300,000	CTP	3	
Community Roads	Improve 2.29 miles on nine existing gravel roads within the village. These roads include Old Airport Road, Airport Road, Kikarmiut Road, Subdivision Blvd, Northway Housing Road, Church Lane, Landfill Road, Arlicaq Street, and Chief Ivan Lane	C	6246		CTP	3	
Road to Akiachak	Construct new 7-mile gravel road west to Village of Akiachak from the Village of Akiak	C	16524		CTP	3	
Road to Major Subsistence Areas	Construct 3.97 mile gravel road to a major subsistence area, traversing northwest from the village, along the Kuskokwim River	C	16522		CTP	3	
Road to Planned Subdivision	Construct 1.9 miles of new gravel roads to access planned subdivision residences	C	16523		CTP	3	

ALAKANUK

NAME	DESCRIPTION	Region	Need ID	Cost	GIP	PRIORITY	SCORE
Airport Reconstruction/Relocate	Relocate or realign the existing runway, construct taxiway, run, install new medium intensity lighting	N	5081	7,466,667	AV		127
Airport Snow Removal Equipment Building	Upgrade existing or construct new airport snow removal equipment building	N	5083		AV		
Slough Bridge	Construct a bridge across the Alakanuk Slough connecting the south side of the village to the north side	N	16390	7,500	CTP	3	

ALATNA

NAME	DESCRIPTION	Region	Need ID	Cost	GIP	PRIORITY	SCORE
Airport Construction	Construct emergency landing strip 2500 feet by 100 feet	N	5084		AV		
Boat Landing Access Road Construction	Construct 500 foot long road to access the river	N	4026	100,000	CTP	3	68
Landfill/Cemetery Access Road Construction	Construct 1.5 mile long road	N	4027	750,000	CTP	3	70

ALEKNAGIK

NAME	DESCRIPTION	Region	Need ID	Cost	GIP	PRIORITY	SCORE
Airport Improvements	Project will extend current runway length from 2070' x 90' to 3000' x 90' and will install runway lighting system	C	5616	3,000,000	AV		85

UNORGANIZED BOROUGH

ALEKNAGIK

NAME	DESCRIPTION	Region	Need ID	Cost	GIP	PRIORITY	SCORE
Bypass Road Construction	Construct approximately 1.5 miles of 2 lane gravel surface road from the Dillingham-Aleknagik Lake Road to North Aleknagik in vicinity of existing landfill. Project will consist of two segments of roughly equivalent length. First segment will be on south side of the Wood River. It will start approximately 300 feet south of the Atsat Subdivision Road and will end at the south shore approach of the to be completed Wood River Bridge. Second segment will begin at the north shore approach of the to be completed Wood River Bridge and will end just south of the existing landfill on the City's landfill access road.	C	16027		CTP	3	51
Float Plane Dock Construction	Construct a new float plane dock for the community.	C	8139		AV		44
Local City Street	Reconstruct local streets, which are currently largely pathways.	C	2182		CTP	3	56
North Shore Landfill Road	Construct 1.5 miles of road to access a proposed new landfill and sewage lagoon.	C	2183	1,500,000	CTP	3	199
Snow Removal Equipment Building Construction	Construct a new SRE building.	C	8819		AV		43
South Shore Atsat Subdivision Road	Reconstruct road access to new HUD homes.	C	2184		CTP	3	45
South Shore Foxville Road	Project will construct a road extension of undetermined length to a future floatplane facility on Lake Aleknagik. Project will also construct a vehicle parking area at the road's terminus in near vicinity of the float plane facility.	C	2185		CTP	3	45
Wood River Bridge	Construct a two lane bridge and 3,200 feet of road between Aleknagik (North Shore) with the Dillingham-Aleknagik Road. Project does not include separated pathways or illumination.	C	2186	5,000,000	AHS	1	

ALLAKAKET

NAME	DESCRIPTION	Region	Need ID	Cost	GIP	PRIORITY	SCORE
Boat Landing Access Road	Construct new 2,100 foot boat landing access road.	N	4028	200,000	CTP	3	78
Cemetery Trail Improvement	Improve existing trail to cemetery, approximately 2000 feet long by 8 feet wide.	N	4029		CTP	3	66
Road Expansion Community Facilities Site	Expand roads within the community site (approximately 3,000 feet).	N	4031		CTP	3	66
Road Expansion East Subdivision Site	Expand roads within new subdivision site (approximately 6,400 feet).	N	4032	315,000	CTP	2	83
Road Expansion West Residential Site	Expand road on the west residential site, approximately 2,100 feet.	N	4033		CTP	3	66
Winter Trail Expansion	Expand the winter trail into a road approximately 1.25 miles.	N	4034		CTP	3	62

UNORGANIZED BOROUGH

ANGOON

NAME	DESCRIPTION	Region	Need ID	Cost	GIP	PRIORITY	SCORE
Angoon to Airport Site Road Construction	Construct 10 miles of new road between the community of Angoon and the proposed airport site near Hood Bay. Location of the new airport has not been determined.	S	3126	15,000,000	CTP	3	
Beachfront Staircases	Construct 3 stairways to access the beach, improving loading and unloading of watercraft on the beach.	S	3128	100,000	TRAAK	3	70
Community Access Roads	In conjunction with the Bureau of Indian Affairs, construct new roads that provide access to lands distributed by Kootznahoo, Inc.	S	12959		CTP	3	
Danger Point Access Road Construction	Construct a single lane gravel road approximately three miles long from the City of Angoon to the cemetery and to wildlife viewing areas on Danger Point.	S	3133		CTP	3	1
Front Street Walkway/Bikepath	Construct independent walkway/bikepath along Front Street.	S	5949	400,000	TRAAK	3	
Hood Bay Road Construction	Construct a new road across the Admiralty Island National Monument that provides access to tribal trust lands.	S	12939	4,000,000	CTP	3	
Launch Ramp	Construct launch ramp facility in Kootznahoo Inlet.	S	5009	250,000	PII		25
New Airport Construction	Construct new community airport with a 3,300-foot runway. Reconnaissance study to determine location of the new airport commenced in 2001.	S	5805	20,000,000	AV		

MARINE HIGHWAY

Terminal Angoon Basin Protection	Provide a permanent solution to the problem of gravel from an adjacent stream filling in the Angoon Ferry Terminal mooring basin which requires periodic maintenance dredging.	M	6385	700,000	AHS	3	
Terminal Angoon Modifications	Reconstruct ferry terminal to improve safety and prolong life as identified in the Shore Condition Survey.	M	15221	1,200,000	AHS	3	
Terminal Angoon Terminal FVF Modifications	Reconstruct and rehabilitate mooring and transfer facility. Construct terminal building.	M	16421	3,900,000	AHS	1	

ANIAK

NAME	DESCRIPTION	Region	Need ID	Cost	GIP	PRIORITY	SCORE
Airport Crosswind Runway	Construct a crosswind runway.	C	5619	1,000,000	AV		
Airport Fencing	This project will replace the existing 6' fence at the south end of the Aniak Airport with 8' fence. The project will also install 8' fencing along the remainder of the airport and raise the grade of the area off the end of RW 10 to the established runway elevation to help prevent flooding in the fence area.	C	16324	2,820,000	AV		

UNORGANIZED BOROUGH

ANIAK

NAME	DESCRIPTION	Region	Need ID	Cost	GIP	PRIORITY	SCORE
Aniak Barge Access Road Relocation	Construct a new access road to the community's relocated barge landing site	C	6495	250,000	CTP	1	83
Aniak Slough Bridge	Construct access roads to and a bridge across Aniak Slough	C	2213		CTP	3	66
Aniak Snow Removal Equipment Building	Remove existing SRE building and replace with 6-bay heated building with shop, office and restroom	C	15465	2,700,000	AV		
Community Roads Resurfacing	Surface community roads from the city business area to the barge access road, improve drainage and lighting	C	9719		CTP	2	86.3
Dock and Harbor Facility Improvement	Provide for dock and harbor improvements. Project feasibility	C	4912	100,000	PH		67
Flood Damage Protection	Corps of Engineers investigation of flood damage protection project	C	5053	250,000	PH		20
Rescore Airport Apron Expansion	Expand the General Aviation Air Carrier apron to the west and north	C	7169	1,500,000	AV		69

ANVIK

NAME	DESCRIPTION	Region	Need ID	Cost	GIP	PRIORITY	SCORE
Airport Improvements	Lengthen and widen runway and safety area, construct taxiway and apron to standards	N	5087		AV		
Airport Snow Removal Equipment	Purchase a 720 class grader with snowwing and plow attachments	N	14309	159,000	AV		
Anvik Bridge #1302 Replacement	Replace bridge #1302 in Anvik	N	4041	600,000	CTP	3	91.3
Hot Bluff Ridge Road	Construct Hot Bluff Ridge Road	N	16398		CTP	3	
Snow Removal Equipment Building	Upgrade existing airport snow removal equipment building	N	5088		AV		

ARCTIC VILLAGE

NAME	DESCRIPTION	Region	Need ID	Cost	GIP	PRIORITY	SCORE
Old John Lake Pioneer Road	Construct road to Old John Lake	N	4042	8,000,000	CTP	3	80

ATKA

NAME	DESCRIPTION	Region	Need ID	Cost	GIP	PRIORITY	SCORE
Airport Extension and Resurfacing	Reconstruct, lengthen and widen paved Runway 15-33 from 3287' x 84' to 5,000' x 100' to meet ADG B-III requirements, provide additional runway safety area to the extent practicable, and construct new SRF Building	C	7899	8,400,000	AV		60
Aitax Way Reconstruction	Reconstruct approximately 1.5 miles of road	C	9546		CTP	2	87.8
City Streets Rehabilitation	Reconstruct community roads to 4X4 ATV standards throughout the community	C	6699		CTP	3	49

UNORGANIZED BOROUGH

ATMAUTLUAK

NAME	DESCRIPTION	Region	Need ID	Cost	GIP	PRIORITY	SCORE
Boardwalk	Reconstruct the boardwalks on the north end of the village of Atmautluak.	C	2216	500,000	CTP	3	
Boardwalk Extension	Extend Atmautluak Road to the clinic and the waterpoint	C	2217	2,000,000	CTP	3	65

BASIN CREEK

NAME	DESCRIPTION	Region	Need ID	Cost	GIP	PRIORITY	SCORE
Airport Improvements	Runway and safety area expansion, airport improvements.	N	5092		AV		

BEAVER

NAME	DESCRIPTION	Region	Need ID	Cost	GIP	PRIORITY	SCORE
Airport Improvements	Resurface runway, apron and taxiway, grading and drainage improvements	N	5093		AV		
Airport Snow Removal Equipment	Acquire SRE (Dozer)	N	7702	110,000	AV		
Airport Snow Removal Equipment	Purchase new 720 Grader	N	15559	220,000	AV		
Airport Snow Removal Equipment Building	Upgrade existing airport snow removal equipment building with insulation, heat, and a concrete floor	N	15579	150,000	AV		

BETHEL

NAME	DESCRIPTION	Region	Need ID	Cost	GIP	PRIORITY	SCORE
4th Avenue, 7th Avenue, and Main Street Resurfacing Project	Reconstruct and resurface 4th Avenue, a distance of 2,200 feet, 7th Avenue, a distance of about 3,200 feet and Main Street from 3rd to 7th Avenue, a distance of 1,612 feet. Project does not include separated pathways or illumination	C	2221	100,000	CTP	1	94.8
Airport Rescue & Firefighting Vehicle	Purchase new 3,000-gallon Aircraft Rescue Fire Fighting Vehicle	C	14042	580,000	AV		
Airport Runway Construction	Construct a new 10,000 feet runway to accommodate 747 type aircraft	C	12099	25,000,000	AV		
Akakeek Street	Reconstruct and resurface Akakeek Street, a distance of approximately 2,900 feet, with asphalt. Project does not include separated pathways or illumination	C	2222	590,000	CTP	1	84.5
Atsaq Street	Reconstruct and resurface Atsaq Street from Ridgcrest to end of rout, a distance of approximately 1,236 feet. Project does not include illumination or a separated pathway	C	7560	100,000	CTP	3	
Bethel Snow Removal Equipment Dozer	Purchase new Caterpillar D-4 size SRE dozer	C	15459	100,000	AV		
BIA Headquarters Road Resurfacing and Extension	Resurface BIA Headquarters Road to its terminus and extend the road approximately 3/4 mile to connect with the Kassuyuli Subdivision Road	C	9545		CTP	2	112.5

UNORGANIZED BOROUGH

BETHEL

NAME	DESCRIPTION	Region	Need ID	Cost	GIP	PRIORITY	SCORE
Chief Eddie Hoffman Highway Separated Pathway	Construct a 4.2 mile, separated pathway from the airport to the high school along the north side of the Chief Eddie Hoffman Highway.	C	7279	2,210,000	TRAAK	1	106.3
Chief Eddie Hoffman Hwy Rehabilitation	Rehabilitate the Chief Eddie Hoffman Highway from Mile 0.0 to 4.3	C	6475	1,100,000	CTP	1	125.5
Crosswind Runway Relocation/Extension & Taxiway Designation	This project will replace the existing 1850' x 75' crosswind Runway 11/29 to 3300' and relocate it to the east of primary Runway 18/36. Project includes acquisition of 54 acres to accommodate the relocation and conversion of the existing crosswind runway to a taxiway.	C	16321	7,280,000	AV		
East Avenue Resurfacing	Reconstruct and resurface East Avenue, a distance of about 2,300 feet, with recycled asphalt. Project does not include separated pathways or illumination.	C	2223	100,000	CTP	1	96.7
H Marker Lane Extension	Construct a new arterial from H Marker Lane to Ridgecrest Drive. Approximately 2.2 miles of new road construction.	C	9542		CTP	3	
H-Marker Road	Reconstruct and resurface H-Marker Road, a distance of about 1,260', with recycled asphalt. Project does not include a separated pathway or illumination.	C	6477	260,000	CTP	1	98.3
Heavy Apron West Extension	Expand the heavy apron to the northwest providing new lease lots.	C	12119	4,000,000	AV	3	
Kaligtuq Road Extension	Extend Kaligtuq from Ptarmigan St. to Chief Eddie Hoffman Highway. Approximately 1.2 miles of new construction.	C	9543		CTP	3	
Ptarmigan St. to Akiachak Ave Road Construction	Construct a new road from Ptarmigan Street to Akiachak Ave. Approximately 8 miles of new road would be constructed.	C	9544		CTP	3	
Ptarmigan Street	Reconstruct and resurface Ptarmigan Street from Ridgecrest Drive to Tundra Ridge, a distance of about 10,000 feet, with asphalt. Project does not include separated pathways or illumination.	C	2227	2,000,000	CTP	2	98.3

UNORGANIZED BOROUGH

BETHEL

NAME	DESCRIPTION	Region	Need ID	Cost	GIP	PRIORITY	SCORE
Safety Improvements/Air Cargo Apron Construction	This project will: lengthen and widen the Runway Safety Area (RSA) from 200 ft by 6800 ft to 500 ft by 8400 ft to facilitate installation of a MALSR on runway 36 by FAA in FFY2001 or 2002, relocate the VHF Omni-directional Range (VOR); reconstruct and expand the General Aviation (GA) Apron as an Air Cargo Apron (approximately 495,000 sq ft of additional apron space with lease lots), relocate the existing GA Apron to the east side of runway 18/36 (new 825,000 sq ft GA Apron 500 feet from runway 18/36, providing an aviation support area and lease lots with two 75 ft wide connecting taxiways, construct a 24 ft by 8,000 ft access road from Chief Eddie Hoffman Highway to the new GA Apron, construct additional 25,000 sq ft of aviation support area north of the existing north air taxi apron, construct a new 24 ft by 400 ft access road from Chief Eddie Hoffman Highway to the north air taxi apron, and extend taxiway "M" from runway 18/36 to taxiway "C"	C	13860	29,950,000	AV		
Sand Storage Building	Construct a 1,000 cubic yard sand storage building	C	8159	1,260,000	AV		30
Sewage Lagoon Access Road	Construct improved access to a sewage lagoon	C	2229		CTP	3	45
Standard Oil Road Reconstruction	Reconstruct and resurface Standard Oil Road, with 12-foot lanes and wide shoulders for a distance of 4,500 feet. Project does not include separated pathways or illumination	C	13539		CTP	3	
Tower Road Resurfacing	Reconstruct road surface, improve drainage and shoulders and pave with RAP	C	6697		CTP	3	16.7
Tundra Ridge Road	Reconstruct and resurface Tundra Ridge Road, a distance of about 5,500 feet, with asphalt. Project does not include separated pathways or illumination	C	2231	1,100,000	CTP	1	101.8
Willow Street	Reconstruct and resurface Willow Street from Ridgecrest to 7th Street, a distance of about 1,454 feet	C	7559	250,000	CTP	3	

BILL MOORE'S SLOUGH

NAME	DESCRIPTION	Region	Need ID	Cost	GIP	PRIORITY	SCORE
Airport	Construct new community airport	N	5068		AV		

BIRCH CREEK

NAME	DESCRIPTION	Region	Need ID	Cost	GIP	PRIORITY	SCORE
Airport Resurfacing	Resurface existing runway	N	12721		AV		
Landfill Road	Construct road to new landfill site	N	4016	325,000	CTP	3	

UNORGANIZED BOROUGH

BREVIG MISSION

NAME	DESCRIPTION	Region	Need ID	Cost	GIP	PRIORITY	SCORE
Airport Road Improvements	Construct road to material source to avoid airport conflicts	N	4017	1,150,000	CTP	2	85.7
Community Road Improvements	Resurface local roads	N	6569	100,000	CTP	1	107.5
Docking Facility	Reconnaissance and preliminary feasibility assessment for a dry/repair/storage/docking system in Port Clarence Bay (Seward Peninsula)	N	6759	500,000	PH		10
Road to Lost Mine	Construct road to Lost Mine	N	6570		CTP	3	34

CANYON VILLAGE

NAME	DESCRIPTION	Region	Need ID	Cost	GIP	PRIORITY	SCORE
Canyon Village Airport	Construct new community airport	N	5072		AV		

CAPE DECISION

NAME	DESCRIPTION	Region	Need ID	Cost	GIP	PRIORITY	SCORE
Cape Decision Lighthouse Access Improvements	Provide pedestrian access to Cape Decision Lighthouse by upgrading 4.7 miles of existing trail and constructing an accessible float and gangway at Port McArthur, along with a smaller transfer site at Port Howard	S	10067	1,325,000	TRAAK	3	
Cape Decision Lighthouse Dock and Access Improvements	Remove large submerged boulders blocking access to the berthing point and construct a skid with water for removing watercraft from the water. Provide pedestrian safety on the large dock extend from the lighthouse by installing pedestrian trail and reconstructing the burned portion of the dock	S	12541	460,000	TRAAK	1	

CAPE DOUGLAS

NAME	DESCRIPTION	Region	Need ID	Cost	GIP	PRIORITY	SCORE
Emergency Shelter Repairs	Repair the Cape Douglas emergency shelter	N	6614	20,000	TRAAK	3	

CENTRAL

NAME	DESCRIPTION	Region	Need ID	Cost	GIP	PRIORITY	SCORE
Harrison Creek Road Upgrade	Upgrade old mining/recreation road (Steese, MP 115-Circle Hot Springs)	N	4004	575,000	CTP	3	35

STEESE HIGHWAY

Dust Control/Paving	Asphalt surface treatment (Steese Hwy/Hot Springs Rd)	N	4003	280,000	AHS	3	
---------------------	---	---	------	---------	-----	---	--

UNORGANIZED BOROUGH

CHALKYITSIK

NAME	DESCRIPTION	Region	Need ID	Cost	GIP	PRIORITY	SCORE
Airport Improvements	Resurface runway and taxiway and place a dust palliative on the surfaces. Relocate the apron and access road. Replace the SRE building	N	15265	3,000,000	AV		
Community Road Improvements	Realignment and safety improvements, including airport road.	N	4005	375,000	CTP	3	71
O'dik (Big Lake) Trail Road	Widen and elevate the trail to Big Lake	N	4006		CTP	3	60

CHANDALAR SHELF

NAME	DESCRIPTION	Region	Need ID	Cost	GIP	PRIORITY	SCORE
Airport Snow Removal Equipment Building	Construct a Snow Removal Equipment Building at Chandalar Shelf	N	14280	900,000	AV		

CHEFORNAK

NAME	DESCRIPTION	Region	Need ID	Cost	GIP	PRIORITY	SCORE
Barge Landing Access Road	Improve access from the barge landing to the airport access road	C	2254		CTP	3	68

CHENEGA BAY

NAME	DESCRIPTION	Region	Need ID	Cost	GIP	PRIORITY	SCORE
Airport	Extend electrical power to M&O building and install electricity and heat in building	C	5223	30,000	AV		
Airport Lighting Installation	This project will provide lighting for the Chenega Bay Airport.	C	6724	300,000	AV		83
Airport Resurfacing & Lighting	Resurface the 3,000' X 75' runway, taxiway, apron and access road. Install lighting for the Chenega Bay Airport.	C	15199	1,780,000	AV		
Iktua Bay Trail	Construct a trail from the Chenega Bay Airport to Iktua Bay, approximately 1.3 miles	C	8619		FRAAK	1	96.3
Port Access Road Realignment/Reconstruction	Realign and reconstruct the Port Access Road to provide a continuous connection to the Ferry Dock Terminal, boat harbor, and airport	C	16178		CTP	3	
Port San Juan Road	Construct a new gravel road connecting Chenega Bay to Port San Juan, Iktua Bay and Johnson Cove. Approximate total length is 6.4 miles []	C	14559		CTP	3	

MARINE HIGHWAY

Terminal Chenega Modifications	Modify existing terminal to accommodate AMHS operations	M	13903	3,450,000	AHS	1	
--------------------------------	---	---	-------	-----------	-----	---	--

UNORGANIZED BOROUGH

CHEVAK

NAME	DESCRIPTION	Region	Need ID	Cost	GIP	PRIORITY	SCORE
Airport Improvements	Relocate the airport to a new site southeast of existing airport and roughly 3/4 mile south of village with provisions for future crosswind runway. Construct the new airport to meet current standards for runway length, width and safety area. Project will include lighting, snow removal equipment and building.	C	5600	4,800,000	AV		125
Chevak Snow Removal Equipment Dozer	Purchase new Caterpillar D-4 size dozer.	C	15460	100,000	AV		
Drainage/Road Improvements	Resurface and improve 1.5 miles of drainage on selected roads in the northwest and central sections of Chevak and construct 4 miles of new road in northwest Chevak to correct drainage problems.	C	16526		CTP	3	
Local Roads	This project would improve 9 miles and construct 7 new miles of roads in town and to the riverfront. Work would include an access road to the cemetery, Ringseal Street, and access route and frontage road to a new barge landing, Mukluk Street, Ermine Street, and a portion of Aurora Street west of the current airstrip leading to a new river access road and frontage road.	C	2258		CTP	3	62
River & Residential Access Roads	Improve 1.4 miles of road and construct 4 miles of new road for improved access to the river and residential areas.	C	16525		CTP	3	

CHICKEN

NAME	DESCRIPTION	Region	Need ID	Cost	GIP	PRIORITY	SCORE
Airport Snow Removal Equipment Building	Upgrade existing snow removal equipment building.	N	6916	150,000	AV		9
Runway Edge Markers	Install reflective devices that mark the edge of the runway.	N	16354		AV		

CHISANA

NAME	DESCRIPTION	Region	Need ID	Cost	GIP	PRIORITY	SCORE
Airport Improvements	Upgrade existing runway surface and construct safety areas and apron area.	N	5074		AV		

CHITINA

NAME	DESCRIPTION	Region	Need ID	Cost	GIP	PRIORITY	SCORE
Copper River Boat Launch	Develop a boat launch near Chitina for access to the Copper River.	N	6265	100,000	TRAAK	3	64.2

UNORGANIZED BOROUGH

CHUATHBALUK

NAME	DESCRIPTION	Region	Need ID	Cost	GIP	PRIORITY	SCORE
Airport Improvements	Relocate the airport to a new site. Construct a new 3,200' X 60' runway, apron, and taxiway, construct a snow removal equipment building, install airport lighting and purchase a motor grader. Due to topography this airport relocation will require large amounts of embankment borrow.	C	5602	3,000,000	AV		
Chuathbaluk-Aniak Road	Develop a connector road between Chuathbaluk and Aniak, but will not include a bridge across the Kuskokwim River.	C	2253		CTP	3	36

CIRCLE CITY

NAME	DESCRIPTION	Region	Need ID	Cost	GIP	PRIORITY	SCORE
Airport Improvements	Runway and safety area expansion, access road improvements	N	5075		AV		
Airport Rehabilitation	Rehabilitate taxiway, apron and runway safety area. Expand runway and safety area.	N	14045	1,500,000	AV		

STEESE HIGHWAY

Dust Control/Paving	Resurface Steese Highway at Circle City (3 miles)	N	3996	400,000	AHS	3	
---------------------	---	---	------	---------	-----	---	--

CLARK'S POINT

NAME	DESCRIPTION	Region	Need ID	Cost	GIP	PRIORITY	SCORE
Airport Reconstruct/Relocate	Construct a new runway meeting current standards. The project will include runway lighting and snow removal equipment.	C	5603	3,900,000	AV		114
Ekuk to Clark's Point Road	Construct a new 3 mile gravel road between the communities of Ekuk and Clarks Point.	C	12380	4,750,000	CTP	1	104.7
Runway Extension	Make runway longer.	C	8600		AV		
Snow Removal Equipment Champ 730 Grader	Purchase replacement Champion 730 motor grader, with wing and directional nose plow attachments, and aviation radio (II Morrow SL-40) for the Clarks Point Airport.	C	11760	200,000	AV		

COLDFOOT

NAME	DESCRIPTION	Region	Need ID	Cost	GIP	PRIORITY	SCORE
Erosion Control	Protect the Coldfoot airfield from erosion by the Koyukuk River.	N	16349		AV		
Erosion Control, MP 175	Erosion control to protect historic Old Town Coldfoot from the Koyukuk River.	N	16125		TRAAK	1	71.8

UNORGANIZED BOROUGH

COPPER CENTER

NAME	DESCRIPTION	Region	Need ID	Cost	GIP	PRIORITY	SCORE
Kluti-Kaah - Copper Center Bike Path	Construct a bike path along the Old Richardson Highway through the communities of Kluti-Kaah and Copper Center, including a bridge across the Klutina River.	N	16163		TRAAK	1	88.7
Klutina Lake Road	Improve Brenwick-Craig Road (AKA Klutina Lake Road) from the Richardson Highway to the north side of Klutina Lake.	N	6400	500,000	TRAAK	3	75
Pedestrian/Bike Path	Construct bike path between the Old Richardson Highway and Silver Springs School	N	3998	200,000	TRAAK	3	67
RICHARDSON HIGHWAY							
Klutina River Wayside	Construct new wayside with sanitary facilities	N	3997	250,000	TRAAK	2	74.2

CORDOVA

NAME	DESCRIPTION	Region	Need ID	Cost	GIP	PRIORITY	SCORE
Airport Apron, Taxiway & GA Improvements	Construct transient air parking, general aviation parking, access roads, Heliport pad, aviation support areas and obstruction removal (trees)	N	14046	7,000,000	AV		
Airport Rescue & Firefighting Equipment	Purchase new rescue and firefighting equipment	N	8983	250,000	AV		
Airport Snow Removal Equipment	Acquire SRE Deicing Equipment	N	7681	90,000	AV		
Airport Snow Removal Equipment	Purchase a new 740 Grader for the Cordova Airport. This piece of equipment will replace the existing CAT Grader that entered service in 1986.	N	16463	240,000	AV		
Airport Threshold Relocation and SA Extension	Relocate existing thresholds, extend runway safety areas and construct Blast pads	N	14047	8,000,000	AV		
Bering River Railroad Park	Create railroad park by rehabilitating railroad engine and installing at old railroad, site will be landscaped	N	3991	200,000	TRAAK	1	86.5
Breakwater Extension	Construct 150' extension to east breakwater to reduce maintenance, increase facility life and reduce damage to vessels. Crest elevation s/b 18' or higher.	N	6704	750,000	PH		101
Copper River Highway/1st Street Sidewalks	Replace sidewalk, curb, gutter and railing from ferry terminal to high school	N	3992	510,000	TRAAK	3	70.2
Covered Pedestrian Walkways	Construct covered pedestrian walkways at 4 locations in Cordova	N	6626	275,000	TRAAK	2	76.5
Crosswind Runway Improvements	Lengthen and widen the crosswind runway at Merle K. "Mudhole" Smith Airport and provide required safety areas based on recommendations in the recent airport master plan update.	N	15267	2,500,000	AV		
Eyak Lake Airport Resurfacing	Resurface runway and taxiways with asphalt, fill and provide area for helicopter landings, construct float system for float planes	N	5078	2,050,000	AV		
Eyak Lake Airport Snow Removal Equip Bldg	Construct snow removal equipment building	N	6917	512,000	AV		11

UNORGANIZED BOROUGH

CORDOVA

NAME	DESCRIPTION	Region	Need ID	Cost	GIP	PRIORITY	SCORE
Interpretive Boardwalk	Construct boardwalk along the Cordova breakwater. Includes a kiosk and interpretative signs.	N	6175	500,000	TRAAI	2	80
Merle Smith Airport Snow Removal Equip Bldg	Construct new snow removal equipment building	N	6914	640,000	AV		53
North Containment Dock Cathodic Protection System	Provides adequate cathodic protection for the north containment dock	N	5013	50,000	PH		54
Power Creek Road Improvements	Repair flood damage	N	7462	375,000	CTP	3	
Prince William Sound Sea Kayak Trail	Trail will designate 3 communities, Cordova, Whittier, Valdez, as start points. Includes approximately 20 camp sites throughout Prince William Sound.	N	3979	2,020,000	TRAAK	3	26
Shepard Point Dock Oil Spill Response Project	Construct a deep water dock facility	N	4909	6,000,000	PH		68
Shepard Point Road	Construct approximately 4 miles of road from Orca Cannery to the deep water port site at Shepard Point	N	6617	5,000,000	CTP	1	107
Small Boat Harbor Expansion	Expansion of harbor.	N	5035	100,000	PH		24
Small Boat Harbor Repairs	Major repairs or replacment of oldest section of floats replacing flotation, decking, bullrails and stringers as required. Electrical and water system renovations.	N	4880	1,376,000	PH		90
Whitshed Road	Realign road on right-of-way, install curb, gutter and sidewalks to baler facility	N	3982	10,710,000	CTP	3	78
Whitshed Road - Heney Creek Bridge (#844)	Replace Bridge	N	6575	600,000	CTP	3	100
Whitshed Road Bike Path and Wayside	Construct a pedestrian/bicycle facility along the first mile of Whitshed Road, develop the Orca Inlet Recreational Wayside at MP 0.5 mile and improve the access trail to the Meals Lake Recreational area.	N	6619	1,400,000	TRAAK	1	115.7
Whitshed Road MP 1 to 2.5 Ped/Bike Path	Construct a pedestrian/bicycle facility along Whitshed Road in Cordova.	N	6622	900,000	TRAAK	3	72
Whitshed Road/Heney Ridge Trail	Construct trail from Whitshed Road at Hartney Bay to Heney Ridge (approximately 4 miles)	N	3983	100,000	TRAAK	3	66
COPPER RIVER HIGHWAY							
Childs Glacier Rec Area Improvements	Rehabilitate and expand the facilities at the Childs Glacier Recreation Area.	N	15040	143,000	TRAAK	3	124
MP 5.5 - Bridge/Pedestrian Walkway	Attach pedestrian walkway to Eyak River bridge, MP 5.5 Copper River Highway.	N	3988	1,100,000	TRAAK	1	110
MP 5.5 to 10 Ped/Bike Path	Construct a Pedestrian/Bicycle facility along the Copper River Highway from the Eyak River to 10 mile.	N	6620	2,750,000	TRAAK	2	28.5
MP 0 to 5.5 Ped/Bike Path	Construct a Pedestrian/Bicycle facility along the Copper River Highway from downtown Cordova to the Eyak River.	N	6618	2,100,000	TRAAK	1	94.3
MP 10 to 18 Ped/Bike Path	Construct a Pedestrian/Bicycle facility along the Copper River Highway from 10 mile to 18 mile.	N	6621	2,450,000	TRAAK	3	77

UNORGANIZED BOROUGH

COUNCIL

NAME	DESCRIPTION	Region	Need ID	Cost	GIP	PRIORITY	SCORE
Council to Ophir Creek Road	Construct road from Council to Ophir Creek	N	3745		CTP	3	-6

CROOKED CREEK

NAME	DESCRIPTION	Region	Need ID	Cost	GIP	PRIORITY	SCORE
Airport Extension	Extend Runway 13-31 to 5,000 and provide additional safety areas. It is likely this project will need to be preceded by an airport master plan.	C	6727	3,600,000	AV		
Crooked Creek to Iditarod Trail Road	Construct a 50 mile road from Crooked Creek to the Iditarod Trail checkpoint	C	4045		CTP	3	45
Upper Village Road Construction	Construct a 1.5 mile road to access a residential development	C	2281		CTP	3	61

DELTA JUNCTION

NAME	DESCRIPTION	Region	Need ID	Cost	GIP	PRIORITY	SCORE
Alaska Road Commission Interpretive Center	Provide an interpretive center and highway traveler welcome station at Big Delta State Historical Park (Rika's Landing), located at MP 274.5 Richardson Highway	N	3944	455,000	TRAAK	1	100
Berm Road	Construct 1/4 mile of new road to connect east with west sections	N	3940	300,000	CTP	3	24
Cummings Road Connector	Construct new connection from Sawmill Road to Cummings Road	N	12421	2,000,000	CTP	3	
Cummings Road Improvements	Resurface approximately 12 miles of gravel road in the Delta Agricultural area	N	6266	1,350,000	CTP	3	29
Deltana Corporation Road Improvements	Rehabilitation, paving and drainage improvements to control seasonal flooding	N	3941		CTP	3	48
Local Roads	Improve driving surface/safety on Main Street, Old Nistler and Spengler Roads	N	3942		CTP	3	48
Quartz Lake Road	Resurfacing, drainage improvements, minor widening and realignment of 2.5 mile of gravel road	N	3943	280,000	CTP	1	96
Spengler Road Paving	Hardsurface approximately 8 miles of gravel road	N	6616	1,600,000	CTP	3	56
State Historic Park Resource Protection	Provide erosion protection to preserve the historic Rika's Roadhouse at the old Tanana River ferry crossing near Delta Junction	N	3945	1,500,000	TRAAK	2	81.2
Tanana Loop Extension Improvements	Widening and surface improvements. Includes Tanana Loop Extension and a portion of Mil-Tan Road	N	6582	2,000,000	CTP	2	93
RICHARDSON HIGHWAY							
MP 275 - Big Delta/Tanana River Bridge Wayside	Improve river access, add sanitary facilities, trash receptacle, telephone, bank reinforcement, improve highway entrance/exit	N	3692	450,000	TRAAK	2	87.7

UNORGANIZED BOROUGH

DILLINGHAM

NAME	DESCRIPTION	Region	Need ID	Cost	GIP	PRIORITY	SCORE
Airport General Aviation Crosswind Runway Construction	Construct approximately 2000' crosswind runway to accommodate general aviation aircraft	C	5594	7,500,000	AV		64
Airport Master Plan	Update and revise the airport master plan	C	5690	220,000	AV		0
Airport Partial Parallel Taxiway	Construct a partial parallel taxiway along the western side of Runway 1/19 from Runway 1 threshold to a new exit taxiway near the heavy aircraft apron. This will allow runway occupancy time to be significantly reduced to a level where forecast peak hour demand can be accommodated. This project will include paving of the existing gravel general aviation apron and repaving of the terminal apron.	C	5689	2,133,334	AV		76
Airport Spur Road Rehabilitation	Rehabilitate and repave	C	2284	3,500,000	CTP	3	47
Central Avenue Construction	Construct approximately 1.2 miles of new hard-surfaced road. It will extend of Central Avenue in downtown Dillingham to Wood River Road north of the Dillingham Airport. No separated pathway or illumination included.	C	16721		CTP	3	
Coastal Trail Construction	Upgrade and hard surface 6.5 miles of pathways. This will include approximately 2.9 miles of existing pathway on the Kakanak Road from Dillingham to the intersection of Kakanak and Aleknagik Lake Roads, and 3.6 miles of new separated hard surfaced bike/pedestrian trails which continue from the newly constructed pathway at Shannon's and Aleknagik Lake Roads. Project termini will be at the intersection of Waskey and Aleknagik Lake Roads.	C	9549		TRAAK	2	92.5
Cutback Road Upgrade	Upgrade a 1 mile road	C	2286		CTP	3	31
Dillingham - Aleknagik MP 8-23	Resurface 15 miles of the Dillingham to Aleknagik Road (MP 8 to 23) and Aleknagik Lake Wayside and Trailhead with a hard surface. Phase 1 of this project addressed MP 0 to 8. Project does not include separated pathways or illumination. Pedestrians will be accommodated with widened shoulders.	C	7299	21,050,000	AHS	3	
Downtown Roads	Rehabilitate and repave 14 roads in downtown Dillingham. Approximately 2.6 miles of road will be improved.	C	2287		CTP	3	37
Downtown Streets Reconstruction & Rehab	Realign, reconstruct and rehabilitate approximately 3215' of major collector that includes three streets forming a loop in the downtown area of Dillingham - Main Street from City Hall to the intersection with "D" Street, "D" Street north to 2nd Street back to City Hall. Project will also pave Kakanak Road (Main Street) from D Street intersection to small boat harbor entrance.	C	16030		CTP	1	154.5

UNORGANIZED BOROUGH

DILLINGHAM

NAME	DESCRIPTION	Region	Need ID	Cost	GIP	PRIORITY	SCORE
Erosion Phase II	Construct 1200' of bulkhead near the boat dock	C	5052	1,200,000	PH		20
Harbor Erosion Control	The harbor is separated from Nushagak Bay by an unprotected strip of land that is eroding away. A sheet pile bulkhead will protect the bank and act as a breakwater for the harbor.	C	6781	550,000	PH		68
Kanakanak Spur Resurfacing	Resurface with 2" of asphalt concrete existing 28' wide by 2.8 mile long section of Kanakanak Spur. Minor structural section work and erosion control work is assumed.	C	16031		CTP	1	103.3
Marten Street	Upgrade a 1 mile road	C	2288		CTP	3	31
Rehab Dillingham Roads	Rehabilitate 2.7 miles of road as well as Airport Spur Road, Cutback Road, Marin Street and Squaw Creek Roads.	C	2292	500,000	CTP	3	63
Rescore Airport Runway Rehabilitation	Pulverize existing Runway 1/19 paved surface, blend recycled pavement into the existing base course, place new 3 inch asphalt pavement surface on full length and width of runway. Upgrade runway lighting system and install to match new pavement elevation. Expand safety areas.	C	6712	3,733,333	AV		84
Squaw Creek Road	Upgrade a 6 mile road	C	2289		CTP	3	31
Subdivision Road	Resurface 35 subdivision roads in Dillingham for a length of 7.9 miles.	C	2290		CTP	3	31
TE Kanakanak Spur Trail	Construct a ten foot wide pedestrian and bicycle pathway from downtown Dillingham to the Kanakanak Hospital.	C	6702		TRAAK	3	46
Wood River Road Reconstruction	Realign and reconstruct approximately 2.8 miles of hard surfaced road from the intersection of Kanakanak and Wood River Rd to the end of the road at Wood River Landing. Project includes horizontal and vertical road alignment, drainage, safe driving conditions, and adequate sight distance. Also includes a separated pathway from Kanakanak Rd to the end of Wood River Rd and extend approx 1/4 mile along Waskey Rd from Wood River Road to the beginning of Waskey Rd extension.	C	9548		CTP	1	133.8

DOT LAKE

NAME	DESCRIPTION	Region	Need ID	Cost	GIP	PRIORITY	SCORE
Village Roads Rehab	Rehabilitate village roads	N	16164		CTP	2	84

EAGLE

NAME	DESCRIPTION	Region	Need ID	Cost	GIP	PRIORITY	SCORE
Airport Access Road Right Of Way	Acquire right of way	N	5173		AV		

UNORGANIZED BOROUGH

EAGLE

NAME	DESCRIPTION	Region	Need ID	Cost	GIP	PRIORITY	SCORE
Airport Improvements	Resurface runway, taxiway, and apron	N	16352		AV		
Ft Egbert - Eagle Historic Site	Realign roads and trails at Ft. Egbert and Eagle Campground (part of Fort) to the historical locations of 1911	N	3633	325,000	TRAAK	3	
Restore Customs House	Restore historic U.S. Customs House in Eagle.	N	6267	100,000	TRAAK	1	93.3
TAYLOR HIGHWAY							
Eagle Road Improvements	Rebuild and surface 2 miles of the Taylor Highway within the City of Eagle	N	6576	1,600,000	CTP	1	98.7

EDNA BAY

NAME	DESCRIPTION	Region	Need ID	Cost	GIP	PRIORITY	SCORE
Breakwater and Floats	Construct 250 feet of rubble-mound breakwater and 2000 square feet of float with approach and gangway	S	4976	1,250,000	PH		46
Davidson Avenue	Improvements	S	2974	100,000	CTP	3	
Edna Bay Seaplane Float and Ramp	Construct new seaplane float and ramp to serve the community of Edna Bay. The new float will be attached to the existing state owned refuge float	S	16283	473,333	AV		99
New Road	1.3 miles of new road	S	3017	300,000	CTP	3	

E EK

NAME	DESCRIPTION	Region	Need ID	Cost	GIP	PRIORITY	SCORE
Airport Crosswind Runway	Construct 2100' x 60' crosswind runway with 2580' x 120' RSA at Eek Airport. This project will be constructed in 2 phases under 2 separate grants. The embankment will be constructed in phase 1 allowing it to drain and firm up over a 2-4 year period. Phase 2 will surface the crosswind and add MIRI lighting.	C	16322	4,578,000	AV	3	
Boardwalk Construction	Improve deteriorating boardwalks in the community of Eek by replacing 3.3 miles of boardwalk with wider boardwalks, adding ramps at seven locations. This project will also construct 1 mile gravel access road to a proposed new boat ramp, improve 1 mile trail to Fish Camp and construct a bridge at a creek on the winter trail to Quinhagak.	C	2302	2,000,000	TRAAK	3	61
Sanitation Road	Construct a road to a relocated sewage lagoon	C	16527		CTP	3	
Snow Removal Equipment Loader		C	14399	175,000	AV		

UNORGANIZED BOROUGH

EKWOK

NAME	DESCRIPTION	Region	Need ID	Cost	GIP	PRIORITY	SCORE
City Streets	Rehabilitate or reconstruct community roads to facilitate freight movement and transportation throughout the community	C	6695		CTP	3	40
Community Core Roads Rehab & Construction	Reconstruct 1.4 miles of city roads and provide dust palliative. Construct 1.8 miles of new road with the same template. Construct adequate drainage improvements to allow for seasonal flooding and ponding.	C	16029		CTP	2	88.8
Runway Extension, Resurfacing & Lighting	Extend and resurface existing 2720' x 75' gravel runway to 3280' x 75', resurface existing taxiway and parking apron, replace culvert and install electric thaw, and install MRLs. Clear brush and trees as needed. Expand safety areas as practicable. Acquire property.	C	7163	4,100,000	AV		96
Trails Upgrade	Construct 18 miles of improved trails between the regional communities. This project will include bridge construction for ATV and Snowmachine travel over the existing trails. Provide signage to increase safety of travel.	C	6696		TRAAK	3	47

ELFIN COVE

NAME	DESCRIPTION	Region	Need ID	Cost	GIP	PRIORITY	SCORE
Inner Harbor	Construct new stall float	S	4889	500,000	PH		97
MARINE HIGHWAY							
Terminal Elfin Cove Ferry Terminal (new construction)	Construct new dock and ferry terminal in Elfin Cove to accommodate AMHS ferry operations	M	16419	2,500,000	AHS	3	

ELIM

NAME	DESCRIPTION	Region	Need ID	Cost	GIP	PRIORITY	SCORE
Beach Road	Rehabilitate the Beach road located near the tank farm. Improvements include resurfacing, raise the grade and drainage improvements.	N	9913	200,000	CTP	1	102
Cape Darby Road	Construct a trail connecting Elim to Cape Darby, a distance of approximately 30 miles.	N	16399		CTP	3	
Community Road Improvements	Rehabilitate and resurface approximately 3 miles of community roads.	N	16087		CTP	1	106.2
Hot Springs Road	Resurface, widen and provide drainage to the Elim Hot Springs trail.	N	9915	5,000,000	CTP	3	
Moses Point Road	Make repairs to the Moses Point road.	N	9914		CTP	3	
Runway Rehabilitation	Recondition and surface the operational surfaces and rehabilitate the safety areas.	N	6884	1,600,000	AV		66
Walla Walla Iditarod Trail	Repair a six mile section of the Iditarod trail located located between Elim and Walla Walla.	N	9920	225,000	TRAAK	1	110

UNORGANIZED BOROUGH

EMMONAK

NAME	DESCRIPTION	Region	Need ID	Cost	GIP	PRIORITY	SCORE
Airport Rehabilitation & Apron Expansion	Expand existing apron and taxiway and resurface and extend	N	5175	3,200,000	AV		95
Community Roads	Extend and upgrade existing community roads	N	3877	350,000	CTP	1	69
Landfill Road	Construct a one mile road to the proposed landfill	N	8984		CTP	1	120.8

EVANSVILLE - BETTLES

NAME	DESCRIPTION	Region	Need ID	Cost	GIP	PRIORITY	SCORE
Airport Improvements	Resurface the runway, apron and taxiway, upgrade the lighting, grading and drainage improvements	N	14044	2,000,000	AV		
Airport Paving	Pave runway, taxiway and apron	N	14239	4,000,000	AV		
Airport Rescue & Firefighting Station	Construct heated building with large garage doors to handle airport rescue and fire fighting equipment	N	5177		AV		
Airport Snow Removal Equipment	Purchase a new 3cy Loader	N	15561	190,000	AV		
Airport Snow Removal Equipment	Purchase a new Snow Blower IMT attachment	N	15562	130,000	AV		
Bettles Local Road Lift	Six inch top coat of gravel (preferably crushed) to be placed on 2.4 miles of roads within City of Bettles	N	3878	125,000	CTP	3	62.5
Dalton Highway to Bettles Road	New road construction from Dalton Highway to Bettles	N	3879		CTP	3	-13
River Access	Construct an approximately 1/8 mile long access road to boat docking area	N	3880	49,000	CTP	3	70
Subdivision Road	New road to village corporation lands	N	3881	190,000	CTP	3	62
Tobuk Lane Extension	Extend existing roadway 3 miles to provide access to subsistence sites, cemetery site and potential lease lots	N	3882	762,000	CTP	3	62
Tobuk Lane Upgrade	Upgrade approximately one mile of road providing access to community, housing, clinic and airport	N	3883	100,000	CTP	3	72

FIVE FINGER ISLAND

NAME	DESCRIPTION	Region	Need ID	Cost	GIP	PRIORITY	SCORE
Five Finger Lighthouse Access Improvements	Establish pedestrian access to the Five Finger Lighthouse by constructing a ramp with tram for lifting boats and people safely from tidewater to the concrete deck surrounding the lighthouse	S	10068	62,000	TRAAK	3	115

FORT YUKON

NAME	DESCRIPTION	Region	Need ID	Cost	GIP	PRIORITY	SCORE
Airport Improvements	Expand the apron, taxiway and safety areas	N	5156		AV		
Airport Resurfacing	This project will resurface and include a dust palliative on the apron, taxiway and runway	N	14048	1,500,000	AV		
Community Roads Surfacing	Rehabilitate and hard surface approximately five miles of community roads	N	16121		CTP	1	101

UNORGANIZED BOROUGH

FORT YUKON

NAME	DESCRIPTION	Region	Need ID	Cost	GIP	PRIORITY	SCORE
Rabbitline Road Reconstruction	Realign and reconstruct 2.4 miles of Rabbitline Road and construct approximately 2.7 miles of subdivision crossroads	N	16122		CTP	3	

FUNTER BAY

NAME	DESCRIPTION	Region	Need ID	Cost	GIP	PRIORITY	SCORE
Funter Bay Seaplane Float Replacement	Refurbish or replace the components of the Funter Bay Seaplane Float and gangway	S	5810	437,333	AV		101

GALENA

NAME	DESCRIPTION	Region	Need ID	Cost	GIP	PRIORITY	SCORE
Airport Snow Removal Equipment	Purchase a new 8cy Dump Truck	N	15563	200,000	AV		
Airport Snow Removal Equipment	Purchase Loader + Blower (ROTARY PLW TKMT+3000), # 30052 for the Galena Airport	N	15564	350,000	AV		
Airport Snow Removal Equipment Building	Construct a new 60' x 100' Snow Removal Equipment Building	N	16464		AV		
Airport Taxiway and Apron Expansion	Apron and taxiway expansion and reconstruction	N	5159	2,026,667	AV		65
Campion Road Landfill Access	Resurface the nine mile road to the landfill and relocate a four mile section of the road	N	3825	5,000,000	CTP	3	999
Community Street Improvements	Resurface local roads	N	3826	300,000	CTP	1	116.7
Float Pond	Construct float pond as recommend in the Airport Master Plan	N	6815		AV		
Separated Path	Extend the existing bike/ped facility 1/2 mile to the housing upriver	N	6613	245,000	FRAAK	1	101

GAMBELL

NAME	DESCRIPTION	Region	Need ID	Cost	GIP	PRIORITY	SCORE
Community Roads Improvements and Construction	Upgrade and repair existing roads and construct new roads	N	3827	4,500,000	CTP	1	100.3
Evacuation Road Repairs and Extension	Repair and extend Evacuation Road	N	15434		CTP	1	
Hugo Camp ATV/Snowmachine Trail	Construct a gravel trail to Hugo Camp on the south side of St. Lawrence Island. Mark the trail with tripods for winter use	N	16097		FRAAK	3	

GLENNALLEN

NAME	DESCRIPTION	Region	Need ID	Cost	GIP	PRIORITY	SCORE
Gulkana Airport Float Pond	Construct float basin and access	N	5162		AV		
Sanitation Road	Widen road to two lanes	N	6599		CTP	3	49

UNORGANIZED BOROUGH

GLENNALLEN

NAME	DESCRIPTION	Region	Need ID	Cost	GIP	PRIORITY	SCORE
------	-------------	--------	---------	------	-----	----------	-------

GLENN HIGHWAY

Bike Path Included in rehab project #6382	Construct bike path from the Library to the hub in Glennallen. Includes rest area and sanitary facility next to Visitor Center.	N	3814	2,200,000	RAAH	1	70.7
---	---	---	------	-----------	------	---	------

GOLOVIN

NAME	DESCRIPTION	Region	Need ID	Cost	GIP	PRIORITY	SCORE
------	-------------	--------	---------	------	-----	----------	-------

Airport Improvements	Resurface and widen runway and taxiway	N	15268	3,000,000	AV		
Boat Harbor	Preliminary Engineering for a boat harbor in Golovin that is capable of handling a barge	..	6268	500,000	PHI		
Community Road Improvements	Repair and resurface 2 miles of local roads. Project should include dust control, resurfacing and drainage improvements	N	16400		CTP	3	
Local Roads	Construct a bridge across Chinik Creek and construct a road to Fish Camp and Kitchavik	N	6269	2,200,000	CTP	3	69

GOODNEWS BAY

NAME	DESCRIPTION	Region	Need ID	Cost	GIP	PRIORITY	SCORE
------	-------------	--------	---------	------	-----	----------	-------

Airport Improvements	Extend runway 5/23 to meet current standards. The work will include installation of runway lighting and purchase of snow removal equipment	C	5586	2,666,666	AV		100
Goodnews Bay to Quinhagak Road Construction	Construct a road from Goodnews Bay to Quinhagak	C	2332		CTP	3	52

GRAYLING

NAME	DESCRIPTION	Region	Need ID	Cost	GIP	PRIORITY	SCORE
------	-------------	--------	---------	------	-----	----------	-------

Airport Bridge	Repair the Grayling Airport Bridge. Repairs include replacing the abutments and redeck the existing bridge	N	7380	275,000	CTP	1	101.8
Community Roads	Improve roads	N	12779	1,600,000	CTP	1	112.2
Runway Extension	Runway and safety area expansion	N	5161	1,600,000	AV		91

GULKANA

NAME	DESCRIPTION	Region	Need ID	Cost	GIP	PRIORITY	SCORE
------	-------------	--------	---------	------	-----	----------	-------

Airport Taxiway and Apron Rehabilitation	Rehabilitate the pavement on the apron and taxiway	N	16344		AV		
Gulkana Roads Paving	Pave approximately 1.5 miles of road at Gulkana Village	N	3816	225,000	CTP	3	61

GUSTAVUS

NAME	DESCRIPTION	Region	Need ID	Cost	GIP	PRIORITY	SCORE
------	-------------	--------	---------	------	-----	----------	-------

Airport Float Plane Landing Basin	Construct float plane landing basin	S	5813	6,400,000	AV		
-----------------------------------	-------------------------------------	---	------	-----------	----	--	--

UNORGANIZED BOROUGH

GUSTAVUS

NAME	DESCRIPTION	Region	Need ID	Cost	GIP	PRIORITY	SCORE
Airport Lighting	Install runway edge, end, and approach lighting, and install rotating beacon and taxiway lights	S	5814	1,066,670	AV		
Airport MALSR	Install approach lighting	S	5815	373,330	AV		75
Airport Runway Safety Area Upgrade	Expand runway safety area to federal standards	S	5818	1,600,000	AV		73
Airport/Airport Rescue & Firefighting Building	Construct new airport rescue and fire fighting building	S	5811	1,280,000	AV		33
Approach Pedestrian Walkway	Add a separate walkway with outside railing for the entire length of the dock approach to better accommodate pedestrians. The walkway would be supported from existing piles, and would be located on the west side just outside of the existing bull rail	S	14359	500,000	PF		
Breakwater, Moorage Floats and Launch Ramp	Construct breakwater, moorage floats and a launch ramp	S	4879	1,500,000	PH		93
Ferry Terminal Facility and Approach	Construct a transfer facility that replaces the existing dock for loading and unloading of vehicle and passenger ferries. Replace the narrow trestle with a wider approach. Account for freight shipments and the existing loading, unloading and moorage of smaller watercraft as part of the design	S	16261	12,000,000	PF	3	
Gustavus Float Expansion	Add 2 new 9' x 100' sections of float to the end of the existing float system at the dock	S	4944	350,000	PH		60
Harbor Road Bituminous Surface Treatment	Surface treat 0.2 miles of Harbor Road with a 2-shot Bituminous Surface Treatment	S	10962	100,000	CTP	3	
Remove Buildings	Relocate Federal communications and navigational aids buildings and towers located within the building restriction line for Runway 10/28	S	5821	960,000	AV		

MARINE HIGHWAY

Terminal Gustavus Dock (new construction)	Construct new dock and ferry terminal in Gustavus to accommodate AMHS ferry operations	M	16416	12,000,000	AHS	3	
---	--	---	-------	------------	-----	---	--

HEALY LAKE

NAME	DESCRIPTION	Region	Need ID	Cost	GIP	PRIORITY	SCORE
Airport Improvements	Taxiway and apron improvements	N	5164		AV		
Landfill Road	Upgrade 1/2 mile landfill road	N	3808	550,000	CTP	3	55

HOLY CROSS

NAME	DESCRIPTION	Region	Need ID	Cost	GIP	PRIORITY	SCORE
Airport Snow Removal Equipment Building	Upgrade existing airport snow removal equipment building with insulation, heat	N	5165	640,000	AV		27
Community Road Improvements	Rehabilitate and resurface 2 miles of local roads. Project should address dust control and drainage improvements	N	16401		CTP	3	

UNORGANIZED BOROUGH

HOLY CROSS

NAME	DESCRIPTION	Region	Need ID	Cost	GIP	PRIORITY	SCORE
Runway Rehabilitation	Raise existing grade, clear tree obstructions, resurface all operational surfaces and install new airport lighting, acquire land and shift apron to meet setback requirements	N	6883	1,066,667	AV		81

HOONAH

NAME	DESCRIPTION	Region	Need ID	Cost	GIP	PRIORITY	SCORE
Airport Perimeter Fence	Construct airport perimeter fencing	S	5824	746,670	AV		62
Airport Runway Extension	Extend runway from 3,000 feet to 4,000 feet in length	S	5825	3,733,330	AV		
Apron Expansion & Lease Lots	Construct additional apron for aircraft parking and lease lot development	S	5826	853,330	AV		54
Bicycle Trails	Construct paved independent biking trails to the cannery and to Spaaski Point	S	5944	500,000	TRAAI	3	
Boat Harbor Expansion	Construct 18 new stalls for boats between 30 and 65 feet	S	4968	400,000	PH		51
City Streets Paving	Pave approximately 2.5 miles of city streets including Hill Avenue, Second Street, Hemlock Street, Hemlock Drive, and Douglas Drive to reduce dust and annual maintenance expenses	S	2970	2,000,000	CTP	3	
Game Creek Road Upgrade	Widen six miles of Forest Development Road 8502 from the airport to the Mt. Bethel's turnoff in the Game Creek area	S	16055	1,000,000	CTP	3	
Hoonah Boat Lift	Construct marine travel lift to remove boats for maintenance and winter storage	S	5016	250,000	PH		19
Hoonah Grid Reconstruction	Reconstruct grid at current location or relocate to accommodate parking expansion needs	S	4940	150,000	PH		71
Hoonah Maintenance Dredging	Maintenance dredge harbor in conjunction with Corps of Engineers project	S	4901	250,000	PH		75
Hoonah Tour Ship Dock	Design engineering for tour ship dock between ferry terminal and log dock	S	4943	100,000	PH		60
Hoonah Uplands Improvements	Make off-highway parking available at city float	S	5008	75,000	PH		25
New Subdivision Access	Construct new access road to city subdivision	S	3144		CTP	3	
Sanitary Landfill Road Reconstruction	Reconstruction and paving of the 1.8 miles of road from the Gartin Highway to the sanitary landfill site	S	3048	2,000,000	CTP	3	
Seaplane Float Replacement	Replace float with a larger float and refurbish trestle and gangway	S	5828	533,330	AV		
MARINE HIGHWAY							
Terminal Hoonah Ferry Terminal FVF Modifications	Modify the Hoonah facility to support shuttle ferry operations	M	16423	1,500,000	AHS	3	

UNORGANIZED BOROUGH

HOOPER BAY

NAME	DESCRIPTION	Region	Need ID	Cost	GIP	PRIORITY	SCORE
Airport Access Road	This project will reconstruct the airport access road	C	6243	3,500,000	CTP	3	72
Airport Master Plan	Develop, evaluate and present alternative concepts to reconstruct or relocate the airport. Products of this study will include an airport master plan, an environmental assessment, an airport layout plan, design level surveying, controlled aerial photography and geotechnical soils analysis of the preferred airport alternative.	C	7999		AV		
Hooper Bay Snow Removal Equipment Building	Replace existing SRE building with a 3-bay heated building	C	15466	1,562,000	AV		
Old Town Roads	This project is a continuation of a major sanitation road improvement project substantially completed in 1999. This project involves the construction of roads in the "Old Town" portion of Hooper Bay.	C	12759	1,335,000	CTP	2	

HUGHES

NAME	DESCRIPTION	Region	Need ID	Cost	GIP	PRIORITY	SCORE
Airport Snow Removal Equipment	Purchase a Dozer Cwlr 8-10T	N	15565	165,000	AV		

HUSLIA

NAME	DESCRIPTION	Region	Need ID	Cost	GIP	PRIORITY	SCORE
Airport Snow Removal Equipment	Purchase a 1 3/4 cu class loader	N	14311	99,500	AV		
Airport Snow Removal Equipment Building	Upgrade existing snow removal equipment building. Install concrete floor and repair heating and electrical deficiencies.	N	15580	150,000	AV		
Community Road Improvements	Rehabilitate and resurface 2 miles of local road. Project should address dust control, grade improvements, and drainage improvements.	N	16404		CTP	3	
Industrial Site Road	Construct a 1,000 foot road and piping alignment for the Huslia Gas and Oil Facility relocation.	N	3810		CTP	3	57
Landfill Road	Upgrade the 1 mile road to the proposed landfill site.	N	3811	400,000	CTP	2	112.8

HYDER

NAME	DESCRIPTION	Region	Need ID	Cost	GIP	PRIORITY	SCORE
Barge Ramp Construction	Construct a barge ramp to serve cargo shipments to and from Hyder.	S	10744	400,000	PH		41
Causeway Culvert Additions	Lessen impediments to tidal flows by installing several plate arch pipes for cross drainage between the high tide line and the end of the causeway.	S	16387	800,000	CTP	4	

UNORGANIZED BOROUGH

HYDER

NAME	DESCRIPTION	Region	Need ID	Cost	GIP	PRIORITY	SCORE
Combined Transportation Museum and Visitor Center	Construct a new building or rehabilitate an existing structure to house a welcome center for the Salmon River Valley and a small museum exhibiting the steamship era in transportation. Eligibility of elements of a more detailed proposal needs to be verified.	S	16388	600,000	TRAAK	3	
Floating Marine Terminal and Staging Area	Construct 20,000 sq ft floating marine terminal and staging area for barges, small cruise vessels, and IFA ferries	S	16431		PH		59
International Street and Premier Avenue Boardwalk Construction	Where adequate right-of-way is available, establish roadside drainage and construct a curb and wooden boardwalk for pedestrian use. Boardwalk would extend east along International Street from Premier Avenue on both sides, and along the east side of Premier Avenue.	S	16152	600,000	TRAAK	3	
Period Lighting Standards Installation	Add pedestals, light standards and signage to the outside of the proposed boardwalk along International Street and Premier Avenue. The street lights are intended to illuminate the boardwalk, and both lighting and signage would be based on designs from 1929.	S	16286	300,000	TRAAK	3	
Salmon River Road and Trestle Rehabilitation	Resurface from the boat harbor to the Canadian border (12 miles), including the short spur to the border. Install guard rail where needed, rebuild in slide areas and repair bridge abutments at Fish Creek. Construct turnouts at mid-way and near the end of the causeway. Upgrade existing trestle (to boat harbor) by replacing deficient piles, cross bracing and deck panels and installing new bridge railing.	S	12560	5,450,000	CTP	1	149.3
Seaplane Float	Replace existing seaplane float. Dredge to expand harbor mooring basin to adequately accommodate seaplane float within the small boat harbor.	S	5829	426,666	AV		107
Small Boat Harbor Dredging	Dredge the small boat harbor to improve navigation at low tide.	S	10740	440,000	PH		75
Transfer Bridge and Dolphins	Design and construct a new transfer bridge and dolphins to provide access to a new floating staging area.	S	16430		PH		50

KAKE

NAME	DESCRIPTION	Region	Need ID	Cost	GIP	PRIORITY	SCORE
Airport Obstruction Removal, Phase 2	Acquire land and clear vegetation and terrain obstructions from approach to runway 28 threshold.	S	5845	9,280,000	AV		84
Airport Parallel Taxiway	Construct parallel taxiway.	S	5846	4,800,000	AV		
Airport Snow Removal Equipment Building	Construct building to house airport snow removal equipment.	S	5849	1,493,333	AV		40

UNORGANIZED BOROUGH

KAKE

NAME	DESCRIPTION	Region	Need ID	Cost	GIP	PRIORITY	SCORE
Apron Expansion & Service Road	Construct approximately 1,000 feet of new paved airport access road as part of a project to expand apron and develop six lease lots with vehicle service road access and apron access	S	6840	1,600,000	AV		71
City Streets and Cannery Upgrade	Drainage system accessible to work places needs to be upgraded, as well as upgrading the historical Kake cannery	S	3001	1,500,000	PF	3	
Housing Road Paving	Paving of 1st, 2nd, 3rd and proposed 4th phase housing roads	S	2995	500,000	CTP	3	
New City Streets	Develop new city streets, along with utilities, to ensure accessibility to new home sites and lots recently sold to individuals	S	3016	500,000	CTP	3	
Petersburg Road Connection	Intertie and road connection to Petersburg for hydroelectric power	S	3028	30,000,000	PF	3	
Portage Cove Harbor Inner Harbor Expansion	Relocation of existing 510' floating breakwater to protect existing vessels and provide expansion for 90 add'l permanent and 27 transit mooring spaces The fund level will provide funds to construct the required inner harbor improvements following completion of the breakwater by the COI. Kake will accept ownership of the completed harbor	S	6788	1,300,000	PH		111
Runway Extension	Extend runway from 4,000 feet to 5,000 feet in length	S	5851	3,200,000	AV		46
Seal Point Access Upgrade	Widen and realign Forest Development Road (FDR) 6040 for 6.2 miles, plus 0.8 miles of FDR 6000 to the boat launch (Seal Point)	S	11019	12,000,000	CTP	3	
Seaplane Float Replacement	Replace Kake Seaplane Float with a heavy duty float and install a drive-down gangway	S	6733	640,000	AV		
Terminal Building	Construct 2,500 square foot joint use public passenger terminal building and public vehicle parking lot	S	5852	746,666	AV		42
MARINE HIGHWAY							
Terminal Kake Ferry Terminal Building	Design and construct an Alaska Marine Highway Terminal Building	M	5784	850,000	AHS	3	
Terminal Kake Ferry Terminal FVI Modifications	Modify the Kake facility to support shuttle ferry operations	M	16420	1,700,000	AHS	3	

KALSKAG

NAME	DESCRIPTION	Region	Need ID	Cost	GIP	PRIORITY	SCORE
Road to Russian Mission	Construct a road to connect the village of Kalskag to the Russian Mission area	C	2391		CTP	3	37

UNORGANIZED BOROUGH

KALTAG

NAME	DESCRIPTION	Region	Need ID	Cost	GIP	PRIORITY	SCORE
8-Mile Spring/Hatchery Road	Construct new road	N	3790	3,750,000	CTP	3	75
Airport Improvements	Resurface runway, taxiway and apron	N	15270	3,000,000	AV		
Airport Snow Removal Equipment	Purchase a Dozer Crwr 8-10T	N	15566	165,000	AV		
Airport Snow Removal Equipment	Purchase a 740 grader	N	15584	220,000	AV		
Community Road Improvements	Repair and resurface approximately 2 miles of local roads	N	16091		CTP	1	105.7
Landfill Road	Construct 500 foot access road to proposed landfill	N	3791	600,000	CTP	3	64

KANTISHNA

NAME	DESCRIPTION	Region	Need ID	Cost	GIP	PRIORITY	SCORE
Airport Improvements	Extend and resurface the runway, safety area and apron improvements	N	5169		AV		

KENNY LAKE

NAME	DESCRIPTION	Region	Need ID	Cost	GIP	PRIORITY	SCORE
Kenny Lake Bike Path Extension	Extend the Kenny Lake Bike Path from its terminus at the Kenny Lake School, MP 4 Edgerton Highway, to the Richardson Highway, MP 0	N	16166		TRAAK	3	
Old Edgerton Highway	Rehabilitate including clearing, grading, drainage improvements and gravel surfacing	N	3792	1,400,000	CTP	3	76

KIANA

NAME	DESCRIPTION	Region	Need ID	Cost	GIP	PRIORITY	SCORE
Airport Snow Removal Equipment Building Upgrades	Install concrete floor and repair heating and electrical deficiencies	N	15581	150,000	AV		

KING ISLAND

NAME	DESCRIPTION	Region	Need ID	Cost	GIP	PRIORITY	SCORE
Feather River to Sinuk River and East	Construct road to connect the King Island Native community to their lands	N	3797		CTP	3	50
Sinuk River Route	Construct road to connect the King Island Native community to their lands following the Sinuk River	N	3798		CTP	3	50
Sinuk River Spur Road	Construct a road to connect the King Island Native community to their lands by connecting to the proposed Sinuk River Road	N	3799		CTP	3	50

UNORGANIZED BOROUGH

KIPNUK

NAME	DESCRIPTION	Region	Need ID	Cost	GIP	PRIORITY	SCORE
Airport Crosswind Runway	Construct a new 2500' x 60' gravel surface crosswind runway with a 2980' x 120' safety area. The runway will be constructed in 2 phases, phase 1 will construct the runway embankments and phase 2 will surface the runway with gravel and install MIRL lighting	C	16323	6,600,000	AV		
Airport Reconstruction/Relocation	This project replaces "Kipnuk Airport Reconstruction" to include a new 2,500' X 60' gravel surface crosswind runway. The original scope was to construct a new 3,200' X 75' gravel surface primary runway, construct a new apron and taxiway, construct a new 2,000' boardwalk to provide access to the cemetery, construct a snow removal equipment building, and install airport lighting	C	5558	10,400,000	AV		148
Phase 2 Piped Transportation Improvements	This project will construct 4.7 miles (24,900 linear feet) of new and replacement boardwalks in the community of Kipnuk	C	15979		CTP	1	134.3

KOLIGANEK

NAME	DESCRIPTION	Region	Need ID	Cost	GIP	PRIORITY	SCORE
Airport Resurfacing	Resurface and level 3000' x 75' Runway 09-27	C	7861	400,000	AV		119

KONGIGANAK

NAME	DESCRIPTION	Region	Need ID	Cost	GIP	PRIORITY	SCORE
Airport Improvements	Reconstruct the runway, taxiway and apron, install runway lighting, construct a maintenance equipment storage building and purchase snow removal equipment	C	5550	4,032,000	AV		131

KOTLIK

NAME	DESCRIPTION	Region	Need ID	Cost	GIP	PRIORITY	SCORE
Airport Road	Construct a 1.25 mile gravel road connecting the airport to the school	N	16405		CTP	3	
Erosion Control	Place approximately 2 miles of brick pad along the river bank	N	9925	200,000	CTP	3	
Kotlik Apoon Mouth Dredging	Dredge Apoon Mouth to allow barge traffic	N	6796		PH		10

KOYUK

NAME	DESCRIPTION	Region	Need ID	Cost	GIP	PRIORITY	SCORE
Airport Improvements	Extend and widen runway to 4000 x 75 (Existing 3000 x 60)	N	16407		AV		

UNORGANIZED BOROUGH

KOYUK

NAME	DESCRIPTION	Region	Need ID	Cost	GIP	PRIORITY	SCORE
Airport Snow Removal Equipment Building	Replace existing SREB with a new 40 x 50' building with a concrete floor	N	15539		AV		
City Street Improvement:	Resurface city streets	N	3785	300,000	CTP	3	77
Small Boat Harbor Feasibility Study	Conduct river harbor feasibility study	N	4911	100,000	PH		69

KOYUKUK

NAME	DESCRIPTION	Region	Need ID	Cost	GIP	PRIORITY	SCORE
Airport Road	Rebuild a portion of the airport access road	N	3787	400,000	CTP	3	45
Airport Snow Removal Equipment	Purchase a new 720 Grader	N	15567	220,000	AV		
Huslia Trail	Construct trail to Huslia	N	3788	5,500,000	RAAK	3	26
Koyukuk River Erosion	Preliminary engineering and assessment on river erosion	N	5058	100,000	PH		10
Local Road Improvements	Resurface local roads	N	3789	450,000	CTP	3	71
Runway Rehabilitation	Resurface, grading, and drainage improvements	N	5143		AV		

KUPREANOF

NAME	DESCRIPTION	Region	Need ID	Cost	GIP	PRIORITY	SCORE
Float Improvements	Reconstruct and extend capacity of float	S	4927	50,000	PH		66

KUSKOKWIM

NAME	DESCRIPTION	Region	Need ID	Cost	GIP	PRIORITY	SCORE
Kuskokwim River Study	Corps of Engineers study	C	5049	200,000	PH		20

KWETHLUK

NAME	DESCRIPTION	Region	Need ID	Cost	GIP	PRIORITY	SCORE
Barge Landing Access Boardwalk	This project will construct a boardwalk west from Airport Road to the barge landing area on the east bank of Kuskokwim River, a distance of approximately 2,000 feet	C	13599		CTP	3	
Kwethluk Snow Removal Equipment Dozer	Purchase new Caterpillar D-4 size dozer	C	15462	100,000	AV		

KWIGILLINGOK

NAME	DESCRIPTION	Region	Need ID	Cost	GIP	PRIORITY	SCORE
Airport Access Road Upgrade	Construct airport access boardwalk from the barge landing site to an intersection west of the airport Resurface the current road from the airport to the community with a thin cap of gravel	C	2446	1,000,000	CTP	2	89.8

UNORGANIZED BOROUGH

KWIGILLINGOK

NAME	DESCRIPTION	Region	Need ID	Cost	GIP	PRIORITY	SCORE
Airport Improvements	Reconstruct the airport to meet current standards Construct a new apron and taxiway, snow removal equipment building, install airport lighting and purchase a new grader	C	5572	3,200,000	AV		139
Phase 2 Sanitation Boardwalk	This project will construct 2.4 miles of replacement boardwalk, connecting housing units and groups to the main artery boardwalk in Kwigillingok	C	15980		CTP	1	127
Snow Removal Equipment Grader	Purchase a new Champion 720 size grader with a Boss plow and wing, or similar, to replace the current equipment	C	13872	220,000	AV		

LAKE MINCHUMINA

NAME	DESCRIPTION	Region	Need ID	Cost	GIP	PRIORITY	SCORE
Airport Improvements	Reroute access road, runway resurfacing	N	5146		AV		
Airport Snow Removal Equipment	Purchase a three cubic yard loader	N	15585	120,000	AV		
ORV Trail Repair	Repair previously constructed off-road vehicle (ORV) trail to the proposed landfill	N	3771	150,000	CTP	3	58
Sanitation Road	Extend ORV trail beyond landfill to provide access to additional residents	N	3772	300,000	CTP	3	35

LIME VILLAGE

NAME	DESCRIPTION	Region	Need ID	Cost	GIP	PRIORITY	SCORE
Airport Reconstruct/Relocation	Relocate and construct a new 3,200' X 60' runway on higher ground, construct approximately one mile of access road, construct a separated apron and taxiway, construct a snow removal equipment building, install airport lighting and purchase a motor grader. It will be necessary to complete an airport master plan prior to site selection	C	5575	4,000,000	AV		
Champ 730 Loader	Purchase a 3cy, wheeled bucket loader	C	9079		AV		
Lake Road	Construct a gravel road from Lime Village to the lake north of the village (approximately 5 miles)	C	6684		CTP	3	

LITTLE DIOMEDE

NAME	DESCRIPTION	Region	Need ID	Cost	GIP	PRIORITY	SCORE
Airport Snow Removal Equipment	Purchase a 1 3/4 cy class loader with a U-Blade attachment	N	15545	160,000	AV		
Airport Snow Removal Equipment Building	Construct Airport Snow Removal Equipment Building	N	14279	1,250,000	AV		

UNORGANIZED BOROUGH

MANLEY

NAME	DESCRIPTION	Region	Need ID	Cost	GIP	PRIORITY	SCORE
Airport Relocation	Relocate existing airport	N	15271	4,500,000	AV		
Parking Apron, Runway Surfacing & Obstruction Removal	Construct a parking apron with connecting taxiway and apron access road. Withdrawn, replaced by airport relocation project # 15271.	N	14049	750,000	AV		
Wayside and Boat Launch Access Rehabilitation	Rehabilitate the park on the west side of Manley Slough.	N	16092		TRAAK	1	92.3

ELLIOTT HIGHWAY

MP 152 - Manley Slough Bridge Pedestrian Walkway	Attach pedestrian walkway to the 1-lane bridge.	N	3891	180,000	TRAAK	3	57.7
--	---	---	------	---------	-------	---	------

MANOKOTAK

NAME	DESCRIPTION	Region	Need ID	Cost	GIP	PRIORITY	SCORE
Airport Runway Resurfacing and Extension	Extend and resurface existing 2740' x 75' gravel runway to 3280' x 75', relocate existing lighting, widen taxiways from 25' to 35', and safety areas from 50' to 79'; replace MI lighting system, acquire additional property. Conduct AIP update.	C	13780	2,700,000	AV		151
Igushik River Dock	Construct a dock on the Igushik River at the city of Manokotak.	C	4914	1,000,000	PH		67
Local Roads	Improve village roads to include Second Lake and Kulukak River Road.	C	2454		CTP	3	45
Weary River Dock	Construction of dock at Weary River.	C	4915	1,000,000	PH		67

MARSHALL

NAME	DESCRIPTION	Region	Need ID	Cost	GIP	PRIORITY	SCORE
Airport Access Road Bridge Replacement	Replace existing structure on the Marshall Airport Access Road.	N	16088		CTP	1	118.7
Airport Relocation	Improvements as recommended in the Master Plan.	N	5147	7,466,667	AV		140
Community Roads - Extensions/Upgrades	Upgrade and extend approximately 5 miles of roads.	N	3773		CTP	3	66

MAY CREEK

NAME	DESCRIPTION	Region	Need ID	Cost	GIP	PRIORITY	SCORE
Airport Master Plan	Prepare master plan.	N	5148		AV		

MCCARTHY

NAME	DESCRIPTION	Region	Need ID	Cost	GIP	PRIORITY	SCORE
Airport ROW Acquisition	Acquire ROW for airport.	N	7669	937,500	AV		
Community Roads	Improvement of local roads.	N	3774		CTP	3	46
Kennecott Mill Site Enhancements	Van turnaround, improve circulation routes, RR restoration, Interp Wayside and viewshed easements.	N	16202	450,000	TRAAK	3	

UNORGANIZED BOROUGH

MCCARTHY

NAME	DESCRIPTION	Region	Need ID	Cost	GIP	PRIORITY	SCORE
Kennicott River Vehicle Bridge	Construct a vehicle bridge over the Kennicott River connecting the town of McCarthy to the McCarthy Road	N	16173		AHS	3	
Kennicott Trestle	Repair historic railroad trestle at the Kennicott Mill site	N	15699		TRAAK	1	
Motor Vehicle Bridge	Modify the existing pedestrian bridge to accomodate motor vehicles	N	14879		CTP	3	

MCCARTHY ROAD

NAME	DESCRIPTION	Region	Need ID	Cost	GIP	PRIORITY	SCORE
Kennicott River East/West Wayside	Kennicott River East Wayside/West Wayside construction	N	6859	775,000	TRAAK	1	97.7
MP 0 to 17 Improvements	Major improvements from Chitina to the Kuskulana Bridge	N	12079	16,700,000	AHS	1	
Safety Improvements	Safety Improvements at the various locations along McCarthy Road totaling approximately 5 miles	N	7381	3,000,000	AHS	1	
Slide/Flood Damage Repairs	Repair flood damage. Includes providing rip rap at the Lakina River Bridge	N	15681		AHS	1	

MCGRATH

NAME	DESCRIPTION	Region	Need ID	Cost	GIP	PRIORITY	SCORE
Airport Access Road	Construct a new airport access road from mid town to the airport	C	9541		CTP	3	
City Streets Improvements	Reconstruct and surface Chinana and Takotna Avenues with chipseal type surface	C	2507		CTP	1	91.2
Emergency Landing Strip Access Road Improvements	This project will reconstruct Cranberry Ridge Road from Cranberry Ridge Recreation Area to Cranberry Ridge Emergency Airstrip (approximately 2.7 miles)	C	15982		CTP	3	
Kuskokwim River & Tatalina Crk Bridges	This project will construct bridges across the Kuskokwim River and Tatalina Creek to connect with the existing road to Takotna and Ophir	C	15981		CTP	3	
Noir Hill Road Extention	Extend Noir Hill Road 2 miles to the Kuskokwim River, connecting a developed quarry to the river and providing access to subsistence areas	C	9540		CTP	3	76.7
Runway 07-25 Reconstruction & New GA Apron	Reconstruct, resurface, and extend Runway 07-25 (from 1,700' to 2,500') and reconstruct and resurface Taxiway B. Construct a new 300,000 square feet general aviation apron on the east side of Runway 16-34. Abandon the east general aviation apron (200,000 square feet) currently used for air taxi services on the south side of Runway 07-25 and the general aviation "elephant ear" apron midway on the east side of Runway 16-34	C	11861	7,694,000	AV		

UNORGANIZED BOROUGH

MCGRATH

NAME	DESCRIPTION	Region	Need ID	Cost	GIP	PRIORITY	SCORE
Winter Trail, McGrath to Nikolai	This project will construct a 12-foot wide by 50 miles long ATV/snowmachine trail between Nikolai and McGrath for overland travel between the communities.	C	15983		CTP	3	

MEKORYUK

NAME	DESCRIPTION	Region	Need ID	Cost	GIP	PRIORITY	SCORE
Airport Access Road	Rehabilitate the 3.2 mile road from the village to the airport with drainage improvements and includes dust palliative.	C	2508		CTP	1	108.3
Airport Crosswind Runway	Construct a crosswind runway	C	5566	1,500,000	AV		
Airport Runway Extension	Extend runway to CIII capabilities	C	11239		AV		
City Roads	Rehabilitate 1 mile of local roads within the City of Mekoryuk. Project to include dust palliative	C	2509		CTP	1	94.5
Harbor Construction	Construct a medium draft port	C	11240	10,000,000	PH		52
Mekoryuk Runway Extension	Extend existing 3070' X 75' gravel runway to 3300' X 75', extend safety area from 3600' X 150' to 3900' X 150', extend lighting, resurface, and update ALP (approved 4/11/83)	C	15139	2,540,000	AV		
MEKORYUK WATER SOURCE ACCESS ROAD	This project will construct a 2.5-mile, 12 foot-wide gravel road to access new water distribution infrastructure and source improvements (VSW project #57311). ADEC-VSW will be responsible for Phase 2 and Phase 3 funding. ADOT&PF will provide phase 4 funds through an RSA in accordance with the MOU between both agencies (7-1-99)	C	15899		CTP	2	87.7

MENTASTA

NAME	DESCRIPTION	Region	Need ID	Cost	GIP	PRIORITY	SCORE
Village Access Road	Upgrade and chip seal road and construct bike path from Tok Cutoff to village	N	3760	2,200,000	AHS	3	

METLAKATLA

NAME	DESCRIPTION	Region	Need ID	Cost	GIP	PRIORITY	SCORE
Annette Bay Ferry Terminal	Construct a ferry terminal in the vicinity of Annette Bay on Annette Island to accommodate the Metlakatla shuttle ferry	M	11559	4,250,000	CTP	1	
Annette Island Airport Plan	Develop an airport master plan for Annette Island Airport	S	5882	266,670	AV		
Barge Ramp Improvements	Preliminary engineering and site development of a new barge ramp behind old breakwater	S	4942	3,000,000	PH		56

UNORGANIZED BOROUGH

METLAKATLA

NAME	DESCRIPTION	Region	Need ID	Cost	GIP	PRIORITY	SCORE
City Dock Improvements	Upgrade the approach and replace piles and decking	S	12983	700,000	PH		
Grid Construction	Construct new grid for two boats up to 75 feet and 200 tons each	S	4974	400,000	PH		42
Harbor Office Construction	Construct new harbor office that is 1500 square feet in size	S	5017	150,000	PH		15
Haul-Out Improvements	improvement and renovation of breakwater haul-outs in the boat harbor	S	5025	200,000	PH		12
Walden Point Road Construction Completion	In conjunction with Innovative Readiness Training, construct and pave the three phases of the 1.4 mile Walden Point Road, including relocation of the penstock and installation of guardrail and striping	S	16665	50,000,000	PF	3	
Walden Point Road Replacement of Temporary Bridges	Construct permanent bridges across seven large creeks crossed by Phases A and C of Walden Point Road. The following creeks require bridges: Chester, Melanson, Tain, Bennett, South Fork of Hemlock and Japan	S	16664	4,000,000	PF	3	
Work Float	Construct new 5000 square-foot work float at city float	S	5011	250,000	PH		18

MARINE HIGHWAY

Terminal Annette Bay Ferry Terminal	Construct new ferry terminal to support Ketchikan to Metlakatla service	M	16961	5,300,000	NHS	1	
-------------------------------------	---	---	-------	-----------	-----	---	--

MINTO

NAME	DESCRIPTION	Region	Need ID	Cost	GIP	PRIORITY	SCORE
Cemetery Road	Construct a road between the community and cemetery	N	3761	230,000	CTP	3	41
Runway Relocation	Improve the airport as recommended in the current Master Plan. The Master Plan recommends shifting the runway approximately 350' north of the existing alignment and expanding the existing 2000' runway and 2400' by 100' safety area and installing an airport lighting system	N	5150	3,750,000	AV		106

MOUNTAIN VILLAGE

NAME	DESCRIPTION	Region	Need ID	Cost	GIP	PRIORITY	SCORE
Airport Snow Removal Equipment	Purchase a 3cy loader	N	15587	140,000	AV		
Community Road Improvements	Resurface approximately 2 miles of local roads	N	3764	450,000	CTP	1	107.3
Road to St. Mary's	Repair road to St. Mary's	N	3765	3,300,000	CTP	1	73.8
Runway Rehabilitation	Construct a lighted crosswind runway and rehabilitate main runway	N	5151	2,666,667	AV		49
Small Boat Dock	Construct a 20' x 40' dock	N	1195		PH		10

UNORGANIZED BOROUGH

NABESNA ROAD

NAME	DESCRIPTION	Region	Need ID	Cost	GIP	PRIORITY	SCORE
Rehabilitation	Minor widening and realignment, resurfacing and drainage improvements	N	3766	5,500,000	AHS	3	
Tok Cutoff/Nabesna Road Interpretive Waysides	Improve 12 scenic pullouts along Tok Cutoff and Nabesna Road	N	3620	600,000	RAAK	3	
Twin Lakes/Jack Creek Waysides	Construct waysides with toilets, improve access	N	6578	450,000	RAAK	3	71

NAPAKIAK

NAME	DESCRIPTION	Region	Need ID	Cost	GIP	PRIORITY	SCORE
Napakiak to Bethel Road	Construct approximately 13 miles of new road to connect Napakiak with Bethel	C	2519		CTP	3	49
Sanitation Road	Reconstruct/resurface community roads that access the new sewage lagoon	C	2518	1,000,000	CTP	3	98

NAPASKIAK

NAME	DESCRIPTION	Region	Need ID	Cost	GIP	PRIORITY	SCORE
Airport Access Road Improvements	Complete the road from the airport to the high school	C	2520	1,000,000	CTP	3	
Airport Terminal Building	Construct a terminal building for waiting passengers at the airport	C	16530		AV		
Sanitation Boardwalk Improvements	This project will construct 4 miles (21,380 linear feet) of new and replacement boardwalks to provide access to a new sewage lagoon	C	15984		CTP	1	135

NENANA

NAME	DESCRIPTION	Region	Need ID	Cost	GIP	PRIORITY	SCORE
City Streets Resurface	Upgrade drainage and chip seal city streets	N	3768	600,000	CTP	1	78.7
Nenana Bike Trail Construction	Construct two miles of bike path to follow city streets and 9th Street	N	3767	150,000	RAAK	1	89.7
Nenana-Totchaket Access	Construct new road west from the Parks Highway at Nenana, including a bridge across the Nenana River	N	3748		CTP	3	12
Tanana River/Front Street Erosion	Construct additional erosion control along Tanana River	N	3749	550,000	CTP	3	70

NEW STUYAHOK

NAME	DESCRIPTION	Region	Need ID	Cost	GIP	PRIORITY	SCORE
Airport Runway Extension and Resurfacing	This is a second phase project to the airport relocation. It will extend the 3200'x75' runway to 5,000'x100' and provide additional safety areas	C	8059	5,000,000	AV		48

UNORGANIZED BOROUGH

NEW STUYAHOK

NAME	DESCRIPTION	Region	Need ID	Cost	GIP	PRIORITY	SCORE
Roads & Trails Construction	Project will construct 2 4-wheeler roadway segments with a combined distance of approximately 9 miles. First segment, approximately 4 miles in length, will connect the communities of New Stuyahok and Ekwok. Two bridges of undetermined span lengths will likely be required on this segment. Second segment, approximately 5 miles in length, will connect the communities of New Stuyahok and Koliganek.	C	16034		CTP	3	64

NEWTOK

NAME	DESCRIPTION	Region	Need ID	Cost	GIP	PRIORITY	SCORE
Airport Master Plan	Develop airport site alternatives upon relocation of the community. This study will include an airport master plan, an environmental assessment, an airport layout plan, design level surveying, controlled aerial photography and geotechnical soils analysis.	C	5637	300,000	AV		0
Barge Landing & Airport Access Road	This project will construct a new 1-mile road from the barge landing site to the proposed site of a new airport for the proposed relocation of the community of Newtok.	C	15985		CTP	2	89.5

NIGHTMUTE

NAME	DESCRIPTION	Region	Need ID	Cost	GIP	PRIORITY	SCORE
Airport Access Road Improvement	Improve from the airport to the village.	C	2523	3,500,000	CTP	3	68
Airport Improvements	Reconstruct the airport to meet current FAA standards, construct a new apron and taxiway, construct a new snow removal equipment building and install airport lighting.	C	5638	2,666,667	AV		131
Intercommunity Roads	Construct a connector road from Nightmute to Tununak and Toksook Bay.	C	9727		CTP	3	
Landfill Access Road	Construct a access road to new landfill site.	C	9726		CTP	3	
Nightmute Snow Removal Equipment Dozer	Purchase new Caterpillar D-4 size dozer.	C	15463	100,000	AV		

NOME

NAME	DESCRIPTION	Region	Need ID	Cost	GIP	PRIORITY	SCORE
Airport G ² Improvements	Pave the remaining existing gravel aprons and taxiways in the Northeast Hanger area, improve the pavement in the terminal area, storm drainage improvements, striping and signage.	N	6881	2,133,333	AV		80
Airport G ¹ Parking Apron & Support Area	Pave gravel aprons and taxiways, improve drainage.	N	5153	1,600,000	AV		51
Airport Master Plan Update	Update the Nome Airport Master Plan.	N	16355		AV		

UNORGANIZED BOROUGH

NOME

NAME	DESCRIPTION	Region	Need ID	Cost	GIP	PRIORITY	SCORE
Airport Rescue and Fire Fighting & Snow Removal Equipment Building	Construct new airport snow removal equipment building	N	5125	3,000,000	AV		35
Airport Rescue and Firefighting Equipment	Purchase new rescue and firefighting equipment	N	8987	250,000	AV		
Airport Rescue & Firefighting Building	Construct airport rescue and fire fighting building	N	5154	3,733,333	AV		28
Airport Right Of Way Acquisition	Acquire Right Of Way to coincide with Master Plan recommendations	N	15273	8,000,000	AV		
Airport Runway Rehabilitation and Obstruction Removal		N	12719	8,740,000	AV		
Airport Snow Removal Equipment	Acquire SRE (Dozer)	N	7685	275,000	AV		
Airport Snow Removal Equipment	Purchase a 5 CY Loader with a 10 CY Snow Bucket and a 15 CY U-Blade This purchase will replace the existing loader vehicle # 36943.	N	16467		AV		
Airport Snow Removal Equipment	Purchase a new Grader 740 for the Nome Airport This piece of equipment will replace vehicle # 32026	N	16471		AV		
Airport Snow Removal Equipment	Purchase a new Truck Mounted Snow Blower for the Nome Airport This piece of equipment will replace the existing snow blower # 31492	N	16472		AV		
Bering Sea Coast Boardwalk	Construct approximately 3/4 mile of boardwalk parallel to Bering Sea Coast extending east from Campbell Way to the Nome Bypass Road	N	3754	825,000	RAAK	3	63
Bering, Seppala & Front Street Rehabilitation	Rehabilitate and repave Bering, Front and Seppala Streets, including minor drainage improvements	N	6145	2,900,000	CTP	1	97.5
Bypass Road Snow Fence	Install snow fence between 5th and 6th to protect elementary school playground	N	3755	20,000	AHS	3	
Center Creek Road	Rehabilitate Center Creek Road in Nome Rehabilitation includes resurfacing, minor realignment and drainage improvements	N	6271	3,550,000	CTP	3	16
City Streets - Phase I	Pave local streets	N	3756	635,000	CTP	3	71.3
City Streets - Phase II	Pave approximately 20 miles of city streets	N	3757	4,500,000	CTP	3	57
Front Street Safety and Enhancements	This project will include enhancements along Front Street such as widening the sidewalks, installation of period lighting, and four intersection bump outs located at the intersections of Front Street with Hunter Street and Federal Way	N	8988	2,225,000	RAAK	1	115.7
Glacier Creek Road Extension	Construct 3.6 miles of new road	N	3758	3,300,000	CTP	3	-14
Glacier Creek Road Realignment	Realign three miles of existing Glacier Creek Road Install culverts and resurface	N	3738	3,850,000	CTP	2	82
Nome-Council Road MP 45 to 48	Flatten slopes at MP 45, 46, 47 and 48 Install snow fencing	N	12431	850,000	AHS	1	
Nome-Council Road to Bluff	Construct new road from the Nome-Council Road to Bluff	N	3741	5,500,000	AHS	3	

UNORGANIZED BOROUGH

NOME		Region	Need ID	Cost	GIP	PRIORITY	SCORE
NAME	DESCRIPTION						
Nome-Council Road Waysides	Construct parking lot, picnic areas, sanitary facilities and interpretive exhibits at MP 4, 15, 17, and 20	N	3746	300,000	TRAAK	2	108
Nome-Council Road MP 4 to 15	Repair, resurface and raise the grade between MP 4-15. Also includes minor realignment	N	3742	3,750,000	AHS	1	
Nome-Council Road MP 21 to 27	Correct erosion problems from MP 21 to MP 27 (Molly's Corner to Grandma Minnies)	N	3743	2,500,000	AHS	1	
Nome-Council Road MP 62 - 69	Realign and rehabilitate approximately 7 miles of the Nome Council Highway	N	3744	5,900,000	AHS	1	
Nome-Taylor Road Bridges	Replace the Kuzitrin River bridge at MP 67 and the Kougarok River Bridge at MP 84	N	3747	4,000,000	AHS	3	
Nome-Taylor Road Extension	Extend road from Kougarok River approximately 25 miles to Taylor	N	3726		AHS	3	
Nome-Taylor Road MP 8 to 38 (Kougarok)	Raise grade, recondition surface, and slope flattening along significant sections to reduce snow drifting near MP 8-10, 16, 18, 21-24, 26-27 29 30-32 5, 36 and 38	N	12432	3,400,000	AHS	3	
Nome-Taylor Road Kuzitrin River Public Access	Construct parking area. Includes sanitary facilities, picnic tables and interpretive signs	N	3727	230,000	TRAAK	3	33
Nome-Taylor Road MP 17 Wayside	Construct parking area and interpretive signs	N	3728	225,000	TRAAK	1	907
Nome-Taylor Road MP 21 to 60 (Kougarok)	Reconstruct to current standards	N	3729	22,000,000	AHS	3	
Nome-Taylor Road MP 60 to 84	Reconstruct to current standards	N	3730	13,200,000	AHS	3	
Nome-Teller Road MP 4 5 to 17 (Bob Blodgett Highway)	Raise grade and resurface areas to include: MP 4 5 to 6, MP 8, MP 10, MP 15 and MP 16	N	12413	1,150,000	AHS	1	
Nome-Teller Road MP 20 to 40 (Bob Blodgett Highway)	Rehabilitate by raising the grade and resurfacing the Bob Blodgett Highway between Mile 20 to 40	N	3733	2,800,000	AHS	1	
Nome-Teller Road MP 40 to 72 (Bob Blodgett Highway)	Rehabilitate the Bob Blodgett Highway between Mile 40 to 72 by raising the grade, reconditioning and resurfacing	N	3734	3,150,000	AHS	1	
Runway 2-20 widening and Obstruction Removal	Widen and extend safety area, construct parallel taxiway and connecting taxiways	N	5155		AV		
Runway Repairs - Phase 1	Recondition and repave approximately one third of runway. Remove power pole obstructions at east end	N	8880	1,900,000	AV		
Street Lights	Lighting Seppala to airport terminals, Blodgett Highway to Mile 4	N	3740	125,000	CTP	3	63
NORTHERN REGION							
NAME	DESCRIPTION	Region	Need ID	Cost	GIP	PRIORITY	SCORE
McCarthy Road/Richardson Highway Interpretive Waysides	Install interpretive signs along McCarthy Road, Edgerton Highway and Richardson Highway, and in McCarthy and Kennicott	N	3776	600,000	TRAAK	2	773

UNORGANIZED BOROUGH

NORTHERN REGION

NAME	DESCRIPTION	Region	Need ID	Cost	GIP	PRIORITY	SCORE
Northern Region: Winter Trail Marking	Mark overland winter trails in Northern Region with permanent trail markers. Trail markers will ensure winter travelers can safely journey between communities in the area. □	N	16556		TRAAK	1	199
Yukon River Small Boat Harbor Study	Conduct a reconnaissance study to determine feasibility of constructing a small boat harbor on the Yukon River.	N	5036	100,000	PH		20

NORTHWAY

NAME	DESCRIPTION	Region	Need ID	Cost	GIP	PRIORITY	SCORE
Airport Improvements	Runway and apron repair, resurfacing and grading	N	5127		AV		

NULATO

NAME	DESCRIPTION	Region	Need ID	Cost	GIP	PRIORITY	SCORE
Airport Improvements	Rehabilitate runway and safety area erosion problems	N	5128	3,000,000	AV		94
Airport Snow Removal Equipment	Purchase a new Dozer Crwr 8-10T	N	15568	160,000	AV		
Local Road Improvements and Extension	Construction for new townsite subdivision	N	3714		CTP	1	104.8
Road System Improvements	Rehabilitate and resurface local roads including 1,700 feet of Front Street and 2,400 feet of North Fork Road.	N	3715	450,000	CTP	3	71

NUNAM IQUA

NAME	DESCRIPTION	Region	Need ID	Cost	GIP	PRIORITY	SCORE
Sanitation Road	Construct a gravel road across Swan Lake for water and sewer improvements	N	6140	460,000	CTP	1	

NUNAPITCHUK

NAME	DESCRIPTION	Region	Need ID	Cost	GIP	PRIORITY	SCORE
Airport Access Road	Rehabilitate approximately 1,300 feet of gravel road from the river landing site to the airport	C	2534	1,250,000	CTP	3	79.7
Airport Extension	This project will reconstruct the existing 2,020' X 60' gravel runway to 3,280' X 75', expand the apron from 20,000 square feet to 60,000 square feet, install lighting, reconstruct the SRE building, and resurface the airport access road	C	6708	6,140,276	AV		113
Community Boardwalk Construction	This project will construct 5,600 linear feet of new boardwalks to a new housing subdivision and to two cemeteries, one on the west side of the river and one on the southeast side of the village	C	15986		CTP	3	
Erosion Control Feasibility Study	Corp of Engineers Program, complete engineering feasibility study. Non-federal matching funds	C	15987		PH		10

UNORGANIZED BOROUGH

NUNAPITCHUK

NAME	DESCRIPTION	Region	Need ID	Cost	GIP	PRIORITY	SCORE
Johnson River Bridge	This project will construct a 682-foot bridge crossing the Johnson River to connect residents of Nunapitchuk on both sides of the river	C	15988		CTP	3	
Tramway Improvements	This project will improve a tramway with winches and tracks beginning 30 miles west of Nunapitchuk from Long Lake to another unnamed lake	C	16007		CTP	3	

PELICAN

NAME	DESCRIPTION	Region	Need ID	Cost	GIP	PRIORITY	SCORE
Boardwalk Rehabilitation	Rehabilitate and strengthen 2,800 feet of boardwalk (Main Street or bridge #1258) so that the weight limit can be increased above six tons. Replace missing stringers and deteriorated pile caps. Install a railing system that is designed to accommodate snow removal operations.	S	6736	400,000	CTP	3	
Salmon Way/Loop Road	Stabilize and rehabilitate roadway	S	3045	100,000	CTP	3	
Seaplane Float Expansion	Construct a new seaplane float to provide seaplane float moorage capacity for three large single-engine aircraft and one pullout for transient aircraft	S	5884	746,670	AV		
Tsunami Trail Shelter Construction	Construct shelter near the end of the Tsunami Trail for recreational use and temporary shelter in emergencies	S	13159	30,000	PF		
Tsunami Trail Upgrade	Improve one-third mile of trail from the community to higher ground that is used for access and emergency evacuation	S	5952	100,000	CTP	3	

MARINE HIGHWAY

Terminal Pelican Terminal Improvements	Reconstruct ferry terminal to improve safety and prolong life as identified in the Shore Condition Survey	M	15219	1,200,000	AHS	1	
--	---	---	-------	-----------	-----	---	--

PETERSBURG

NAME	DESCRIPTION	Region	Need ID	Cost	GIP	PRIORITY	SCORE
12th Street Paving and Sidewalk	Pave 12th Street from Haugen Drive to 13th Street, and construct a six-foot wide sidewalk from Haugen Drive past 13th Street to Tingit and Haida Housing	S	11039	500,000	CTP	3	

UNORGANIZED BOROUGH

PETERSBURG

NAME	DESCRIPTION	Region	Need ID	Cost	GIP	PRIORITY	SCORE
Airport Bypass Road Construction	Construct a new route across Mitkof Island just to the south of the airport that bypasses downtown and the busy intersection of Nordic and Haugen drives. Includes improvements to Hungerford Hill Road, widening of the access road along the new water line and extension of this route to a new junction with Sandy Beach Road on an alignment that provides adequate separation from aircraft activity	S	2955	9,000,000	CTP	3	
Airport East Apron Expansion	Construct additional apron between the existing apron and the new equipment building and construct a taxiway along the existing apron, add taxi lane and hardstand	S	5886	4,053,333	AV		75
Airport General Aviation Taxiway	Construct light aircraft exit taxiway	S	5887	533,330	AV		
Airport Parking	Construct additional vehicle parking in terminal area	S	5888	608,330	AV		
Airport Road Relocation	Relocate road between airport terminal and Sandy Beach	S	5885	5,000,000	AV		
Airport Runway 4 Turnaround	Construct aircraft turnaround on Runway 4	S	5889	2,666,670	AV		
Airport Runway Safety Area Upgrade	Extend and widen runway safety area to federal standards	S	5890	6,720,000	AV		
Airport Terminal Roadway	Reconstruct roadway through airport terminal area.	S	5891	2,320,000	AV		
Blind Slough Wayside Construction	Provide paved, off-highway parking next to the access road to the Crystal Lake hatchery for users of the Land Slough Recreation Area	S	11079	500,000	TRAAK	3	
Ernie Haugen Park Upgrade	Install culverts and brushing of overgrowth.	S	3136	70,000	PF	3	
Excel Street Paving and Sidewalks	Pave Excel Street from 1st Street to the Ballpark Provide continuous sidewalks between the high school, elementary school and ballpark	S	11040	1,600,000	CTP	3	
Falls Creek Viewing Rehabilitation	Upgrade access and wildlife viewing opportunities at the site of the Falls Creek Fish Ladder	S	3086	200,000	TRAAK	3	
Frederick Sound Loop Construction	Reconstruct and widen 19.1 miles of road from Sandy Beach Road along Frederick Sound and across Mitkof Island to the intersection with the Mitkof Highway at Falls Creek.	S	11080	30,000,000	CTP	3	
Haugen Drive Upgrade and Path Extension	Rehabilitate the pavement and sidewalks on Haugen Drive between Nordic Drive and the Airport. Includes construction of turn lanes and a separated path from the airport to Sandy Beach Road, resurfacing beyond the airport and additional lighting	S	10062	3,155,000	CTP	1	99.8
Middle Boat Harbor Float Replacement	Major renovation of old floats, pilings and utility systems, maintenance dredging to channel basin limits	S	4870	1,300,000	PH		111

UNORGANIZED BOROUGH

PETERSBURG

NAME	DESCRIPTION	Region	Need ID	Cost	GIP	PRIORITY	SCORE
Mitkof Highway Bituminous Surface Treatment (BST)	Surface treatment of Mitkof Highway from the proposed ferry terminal to the end of the route (8 miles) with a 2-shot BST.	S	10968	1,600,000	AHS	3	
Mitkof Highway Upgrade	Widen and pave for about fourteen miles from Papke's Landing to the entrance road to the proposed ferry terminal located along Sumner Strait. First seven miles are paved, while the second seven miles require both widening and paving.	S	3011	6,300,000	NHS	1	
Mitkof Highway, Ferry Terminal South Resurfacing	Following completion of utility installation, resurface the Mitkof Highway between the Ferry Terminal and Scow Bay (MP 4), including addition of lighting and a separated path. Replace deteriorated culverts.	S	13742	4,535,000	NHS	1	
North Boat Harbor Float Replacement	Replace North Boat Harbor floats and pilings, grid and utility systems.	S	4869	1,800,000	PH		107
North Nordic U-Turn Route	Construction of a U-turn route from North Nordic Drive to North First Street to alleviate congestion and safety concerns.	S	3019	200,000	CTP	2	90
Ohmer Creek Pedestrian Bridge	Construct pedestrian bridge over Ohmer Creek.	S	3102	300,000	TRAAH	3	
Papke's Landing Improvements	Improve the intermodal connection between highway and water travel, which would benefit travelers including residents who live off the road system along Duncan Canal.	S	3145	1,500,000	CTP	3	
Papke's Landing Rehabilitation	Extend float, add moorage, install lights and expand parking.	S	4887	500,000	PH		93
Petersburg Streets Upgrade and Paving	Upgrade and pave 11 miles of existing gravel streets.	S	3029	5,000,000	CTP	3	
South Boat Harbor Expansion	Enlarge basin by dredging adjacent tidelands and install additional boat moorage floats to provide an additional 100-150 boat stalls, including 100 stalls for boats 40 feet long or longer. Construct new grid.	S	4908	3,500,000	PH		77
Tour Ship Dock Construction, Preliminary Engineering	Preliminary engineering to locate and develop plans and cost estimates for construction of a new cruise ship dock.	S	4966	50,000	PH		47
West Apron Expansion	Construct west apron to expand available aircraft parking and lease lots.	S	5892	1,813,333	AV		87
Wrangell Avenue Sidewalk Construction	Construct a six-foot wide sidewalk along the uphill side of Wrangell Avenue from Halder Street to Middleton Street.	S	11041	520,000	CTP	3	

UNORGANIZED BOROUGH

PETERSBURG

NAME	DESCRIPTION	Region	Need ID	Cost	GIP	PRIORITY	SCORE
MARINE HIGHWAY							
Terminal: Petersburg Mooring Structure Improvements	Upgrade the southern dolphin to lead-in turning/breasting standard. Upgrade the fender system on the dolphin 198' south of the transfer bridge. Relocate the existing seaplane float currently attached to the transfer bridge approach.	M	2046	1,211,000	NHS	3	
Terminal: Petersburg Terminal Improvements	Modify Petersburg AMHS Terminal to receive shuttle ferry.	M	14799	1,500,000	NHS	3	
Terminal: Petersburg Terminal Modifications	Modify existing terminal to support increased ferry operations and new vessels.	M	16787	1,000,000	NHS	1	
Terminal: South Mitkof Island Terminal	Project is a part of the SE plan. Construct a new AMHS ferry terminal on the southern end of Mitkof Island.	M	9059	22,000,000	NHS	1	

PILGRIM HOT SPRINGS

NAME	DESCRIPTION	Region	Need ID	Cost	GIP	PRIORITY	SCORE
Pilgrim Hot Springs Road	Resurface road from Nome-Taylor Road to Pilgrim Hot Springs (approximately 7 miles)	N	3731		CTP	3	48

PILOT STATION

NAME	DESCRIPTION	Region	Need ID	Cost	GIP	PRIORITY	SCORE
Airport Relocation	Construct improvements pending Master Plan recommendations	N	5130		AV		
Airport Snow Removal Equipment	Purchase Grader	N	8999	160,000	AV		
Sanitation Road	Construct a one mile road to the lagoon and proposed landfill	N	8899	960,000	CTP	3	

PLATINUM

NAME	DESCRIPTION	Region	Need ID	Cost	GIP	PRIORITY	SCORE
Airport Relocation	Project will relocate the airport and construct a new 3,280 feet by 75 feet runway (the existing primary runway is 3,640 ft by 60 ft), a new apron and taxiway, an airport access road, and construct a new equipment storage building and provide lease lots where there currently is none. The project will also install airport lighting.	C	5650	4,285,000	AV		
Snow Removal Equipment Grader	Purchase new Champion 720 size motor grader with a Boss plow and wing, or similar, for Platinum Airport.	C	13869	220,000	AV		

UNORGANIZED BOROUGH

POINT RETREAT

NAME	DESCRIPTION	Region	Need ID	Cost	GIP	PRIORITY	SCORE
Point Retreat Lighthouse Access Improvements	Improve pedestrian access to Point Retreat Lighthouse and its maritime museum, system of trails and natural history interpretive center by rehabilitating the pier and constructing an accessible dock and gangway. All travel routes will be ADA accessible.	S	10070	1,736,300	TRAAK	1	113.7

POORMAN

NAME	DESCRIPTION	Region	Need ID	Cost	GIP	PRIORITY	SCORE
Poorman to Ophir Road	New road construction	N	3704		CTP	3	-7

PORT ALEXANDER

NAME	DESCRIPTION	Region	Need ID	Cost	GIP	PRIORITY	SCORE
Inner Harbor Rehabilitation	Reinforce main floats with fendered dolphin piling or other suitable means	S	4904	120,000	PH		74
Port Alexander Harbor Repairs	Work order to replace approach trestle cross bracing, repair four 4 x 8 x 16' cross bracings, and other miscellaneous repairs	S	6803	12,000	PH		74
Tract B Boardwalk Repairs	Upgrade and repair deteriorating portions of the existing Tract B (west side) boardwalk. Convert some segments to gravel tread.	S	3061	300,000	CTP	3	

PORTAGE CREEK

NAME	DESCRIPTION	Region	Need ID	Cost	GIP	PRIORITY	SCORE
Snow Removal Equipment Champ 730 Grader	Purchase replacement Champion 730 motor grader, with wing and directional nose plow attachments, and aviation radio (H Morrow SL-40) for the Portage Creek Airport	C	11759	200,000	AV		67

PRINCE RUPERT, BC

NAME	DESCRIPTION	Region	Need ID	Cost	GIP	PRIORITY	SCORE
Terminal Prince Rupert Uplands Improvements	Pave the Prince Rupert terminal site and replace the perimeter fence	M	2050	424,000	NHS	3	

PROSPECT CREEK

NAME	DESCRIPTION	Region	Need ID	Cost	GIP	PRIORITY	SCORE
Airport Improvements	Resurface operational surfaces	N	16362		AV		

UNORGANIZED BOROUGH

QUINHAGAK

NAME	DESCRIPTION	Region	Need ID	Cost	GIP	PRIORITY	SCORE
Community Road Improvements	This project will construct approximately 1.1 miles of subdivision roads south of the existing community adjacent to the Arolik River Road.	C	15990		CTP	3	
Community Road Improvements Phase 2	This project will upgrade approximately 2.9 miles of the existing road system in the village of Quinhagak. Improvements include widening, dust palliative, surface improvements, lighting, improved signage, and boardwalks improvements.	C	16008		CTP	1	101.5
Dock Access Road	Construct an access road between the dock facility and Quinhagak fish processing plant.	C	2583		CTP	3	70
Quinhagak Dock	Construct dock	C	4916	1,000,000	PH		67

RAMPART

NAME	DESCRIPTION	Region	Need ID	Cost	GIP	PRIORITY	SCORE
Airport Improvements	Reconstruct the runway and safety area	N	5134		AV		
Eureka to Rampart Road	New approx. 1.4 mile road from the Elliott Highway to Rampart on the Yukon River.	N	3705	12,600,000	AHS	3	
Landfill Road	Improve approximately four miles of road and trail to access a new landfill site	N	13379	2,600,000	CTP	3	
Rampart Road Eureka Connector	Scope to be reviewed and added at a later date	N	13979		AHS	3	

RED DEVIL

NAME	DESCRIPTION	Region	Need ID	Cost	GIP	PRIORITY	SCORE
Airport Improvements	Reconstruct the airport to meet current standards Construct a new apron and taxiway, snow removal equipment building, and purchase a new grader	C	5657	1,500,000	AV		80
Red Devil Snow Removal Equipment Building	Construct 2-bay SRE building to replace 1-bay building	C	14919	1,126,000	AV		

RUBY

NAME	DESCRIPTION	Region	Need ID	Cost	GIP	PRIORITY	SCORE
Airport Improvements	Resurface runway, taxiway, and apron	N	15274	3,000,000	AV		
Airport Snow Removal Equipment	Purchase a new Snow Blower LMT attachment	N	15569	140,000	AV		
Community Road Improvements and Construction	Repair and resurface approximately 3.5 miles of local roads and construct a 2 mile road to the cemetery	N	16176		CTP	1	104
Ruby to McGrath Road	New road construction to connect Ruby and McGrath	N	3696		CTP	3	24

UNORGANIZED BOROUGH

RUSSIAN MISSION

NAME	DESCRIPTION	Region	Need ID	Cost	GIP	PRIORITY	SCORE
Airport Snow Removal Equipment Building	Upgrade, insulate and heat existing airport snow removal equipment building	N	5137	576,000	AV		22
Landfill Road	Construct 3/4 mile long road to landfill	N	9918	450,000	CTP	1	124
Local Streets	Repair/rehabilitate approximately 2 miles of local streets. Improvements include application of dust palliative	N	3697	37,000	CTP	3	71
New Housing Roads	New roads for upcoming housing	N	3698	200,000	CTP	3	57
Runway Rehabilitation	Realign and extend the runway, reconstruct apron, taxiway and access road, raise grade to mitigate flooding problems	N	5136	2,700,000	AV		112

SAVOONGA

NAME	DESCRIPTION	Region	Need ID	Cost	GIP	PRIORITY	SCORE
Airport Bypass Road	Construct road to dock, cemetery and gravel source to remove traffic from runway	N	6603	1,500,000	CTP	2	90.5
Airport Improvements	Expand apron, raise grades on the apron and taxiway, realign access road and upgrade lighting system	N	5138		AV		
Airport Snow Removal Equipment	Purchase a new LMT Snow Blower for the Savoonga Airport. This purchase will replace vehicle # 32073	N	16474		AV		
Airport Snow Removal Equipment	Purchase of a 740 class grader with snow wing and plow attachments	N	14306	200,000	AV		
Airport Snow Removal Equipment Building Upgrades	Install concrete floor in existing SREB and dispose of old SREB and property. Also, repair heating and electrical deficiencies	N	15542		AV		
Camp Ayyigteq Trail	Develop a trail from Savoonga to Camp Ayyigteq	N	3681		CTP	3	61
Local Streets/Boardwalk	Repair/rehabilitate approximately 2 miles of roads and 1/2 mile of boardwalk in Savoonga	N	3682	300,000	CTP	3	67
Road to East Side	Construct a road extension to Kukulek Bay	N	6586		CTP	3	58
Tikugha Point Trail	Develop a trail from Savoonga to Tikugha Point	N	3683		CTP	3	61

SCAMMON BAY

NAME	DESCRIPTION	Region	Need ID	Cost	GIP	PRIORITY	SCORE
Community Boardwalk & Slough Bridges	This project will construct a new 2.5-mile boardwalk east of the village of Scammon Bay for walking, biking, and access to subsistence areas including a 50-foot bridge over an unnamed slough. The project will also construct another 50-foot bridge over a slough further to the east on a subsistence trail.	C	16014		CTP	3	79.2

UNORGANIZED BOROUGH

SCAMMON BAY

NAME	DESCRIPTION	Region	Need ID	Cost	GIP	PRIORITY	SCORE
Community Road Improvements	This project will provide surface and drainage improvements to 2.8 miles of existing village roads and landfill road, and construct 0.3-mile new road to new subdivision in southeast part of village	C	15991		TP	1	94
Ling Cod River Road Construction	This project will construct a new 5.6-mile road from the village to Ling Cod River	C	15993		CTP	3	
Scammon Bay 2-bay Snow Removal Equipment Building	Construct a new 1-bay SRE building	C	14941	500,000	AV		
Scammon Bay Snow Removal Equipment (loader w/blower)	Purchase new three and a half (3 1/2) cubic yard loader with a quick disconnect coupler and regular bucket, a directional plow attachment (Boss Plow), and a snow blower attachment. This project replaces a dozer with the loader with snow blower	C	14942	445,000	AV		
Slough Bridges	This project will construct two 50-foot bridges on sloughs on subsistence trails to the east of Scammon Bay	C	15992		CTP	3	
Smith Point Road Construction	This project would complete construction of a new 15.4-mile road to Smith Point	C	15994		CTP	3	

SERPENTINE HOT SPRINGS

NAME	DESCRIPTION	Region	Need ID	Cost	GIP	PRIORITY	SCORE
Serpentine Hot Springs Road	Construct road from Nome-Taylor Road to Serpentine Hot Springs	N	3732	16,500,000	CTP	3	-9

SHAGELUK

NAME	DESCRIPTION	Region	Need ID	Cost	GIP	PRIORITY	SCORE
Airport Access Road Improvements	Rehabilitate and realign the 4-mile access road to airport	N	3687	1,700,000	CTP	1	82.3
Airport Improvements	Runway and safety area expansion	N	5112		AV		

SHAKTOOLIK

NAME	DESCRIPTION	Region	Need ID	Cost	GIP	PRIORITY	SCORE
Airport Relocation	Relocate the airport, install lighting, construct apron and access road	N	5113	4,266,667	AV		119
Airport to Fish Plant Road	New road construction	N	3688	550,000	CTP	3	51
City Roads	Construct city roads between home lots and ocean front	N	3666	550,000	CTP	3	67
Community Road Improvements	Resurface and repair 2 miles of local roads	N	16408		CTP	3	
Foothills Road	Repair and upgrade the Shaktoolik Foothills Road and the Swallows Road	N	16409		CTP	3	
Town Access	Fix the main road through town (approximately 1 mile)	N	3668	330,000	CTP	3	72

UNORGANIZED BOROUGH

SHELDON POINT

NAME	DESCRIPTION	Region	Need ID	Cost	GIP	PRIORITY	SCORE
Airport Connector	Construct a 20' x 22 foot gravel road	N	16410		CTP	3	
Airport Improvements - Phase 2	Surface and lighting improvements	N	5114		AV		
Airport Snow Removal Equipment Building	Construct a heated airport snow removal equipment building	N	5115		AV		
New Boardwalks	Build new boardwalks to newly constructed houses	N	3669		CTP	3	47
Runway Extension	Extend and widen existing runway to 3400' Lighting and grading improvements as needed	N	14052	1,500,000	AV		

SHISHMAREF

NAME	DESCRIPTION	Region	Need ID	Cost	GIP	PRIORITY	SCORE
Airport Erosion Protection	Erosion protection of airport	N	5116		CTP	1	102
City Streets Paving	Pave city's main streets	N	3670	1,100,000	CTP	3	77
Emergency Cabin	Construct an emergency shelter between Lane River and Shishmaref	N	6632	20,000	TRAAK	3	76
Runway Repairs	Repair extensive longitudinal and transverse cracking on airport. Patch depressions, apply seal coat and miscellaneous repairs as required	N	14260	2,900,000	AV		

SHUNGNAK

NAME	DESCRIPTION	Region	Need ID	Cost	GIP	PRIORITY	SCORE
Airport Snow Removal Equipment Building Upgrade	Install concrete floor and repair electrical and heating system deficiencies	N	15588	150,000	AV		

SKAGWAY

NAME	DESCRIPTION	Region	Need ID	Cost	GIP	PRIORITY	SCORE
5th to 7th Street Boardwalk	Construct a boardwalk between 5th and 7th streets on a line that would be an extension of Spring Street. A missing piece of sidewalk would be constructed on 7th Street near City Hall.	S	11023	200,000	TRAAK	3	
Basin Dredging and Improve Entrance	Dredge basin to original basin limits, increase navigation and turning depth area to -12 feet MLLW depth. Improve entrance geometry to reduce waves in basin.	S	5018	1,500,000	PII		9
Broadway Pedestrian Facilities	Convert parking lanes to pedestrian walkways on Broadway between 2nd and 7th streets. Place decorative removable bollards and chains two feet from the driving lanes and dedicate the rest of the parking lane to pedestrians.	S	11022	450,000	TRAAK	3	
Congress Way Sidewalk Widening	Construct a 10-foot wide sidewalk on Congress Way from 2nd Street to the tour ship dock. Along the route, two bus pullouts will be constructed, and all railroad crossings will be brought up to current safety standards.	S	11020	800,000	TRAAK	3	

UNORGANIZED BOROUGH

SKAGWAY

NAME	DESCRIPTION	Region	Need ID	Cost	GIP	PRIORITY	SCORE
Dyea Road Reconstruction	Reconstruct and widen from the end of pavement (MP 1.8) to the campground next to the Taiya River (MP 6.8).	S	2976	8,000,000	CTP	3	
Dyea Road Safety and Surface Upgrade	Construct 6.7 miles of BST and make spot safety improvements to the most dangerous areas of Dyea Road, including installation of guardrail and safety work to target steep drop-offs.	S	10065	2,605,000	CTP	3	100.7
Harbor Retaining Wall, Preliminary Engineering	Preliminary engineering and cost estimates for replacement of 400 feet of retaining wall (that dates from World War II) along the east edge of the harbor. This retaining wall also supports Congress Way.	S	4952	50,000	PH		45
Port Area Sidewalk	Construct a five-foot wide paved walkway along "Lost Road" between the Klondike Highway and Congress Way.	S	11021	400,000	TRAAK	3	
Replace Seaplane Float	Construct new seaplane float to replace existing float in Skagway.	S	16437	800,000	AV		
Skagway Gateway Pedestrian Improvements	Construct a sidewalk on the east side of the Klondike Highway between the ferry terminal and Second Street, and add interpretation that introduces Gold Rush history.	S	10073	310,000	TRAAK	1	104.5
Taiya Truss Rehabilitation	Rehabilitate existing bridge across the Taiya River (# 309). Includes containment for removal of existing paint and repainting with new coating system.	S	3125	400,000	CTP	3	
KLONDIKE HIGHWAY							
Avalanche Diversion and Control Structures	Construct structures at various locations to reduce maintenance expenses and improve safety during winter.	S	2146	4,000,000	NHS	3	
Broadway Railroad Crossings	Replace two railroad crossings between 2nd Street and the ferry terminal to improve safety for bicyclists and pedestrians.	S	10984	200,000	NHS	3	
Captain William Moore Bridge Refurbishment	Refurbish the cable-stayed bridge (#1304) over William Moore Creek.	S	6059	1,500,000	NHS	3	
Captain William Moore Bridge Replacement	Straighten the northbound approach, increase the size of the uphill ditch and place excavated rock just upstream of the existing bridge. Construct the highway atop the embankment when enough fill is in place.	S	16663	4,000,000	NHS	3	
Down Hill Shoulder Treatment	Expand and recondition the ditch on the uphill side of the Klondike Highway between Mileposts 3 and 13.5, and increase width of the paved shoulder from two to four feet in sections next to the expanded ditch.	S	15659	2,000,000	TRAAK	3	

UNORGANIZED BOROUGH

SKAGWAY

NAME	DESCRIPTION	Region	Need ID	Cost	GIP	PRIORITY	SCORE
KLONDIKE HIGHWAY							
Shoulder and Clear Zone Upgrade, Skagway River Bridge to MP 5.5	Widen the shoulders to six feet. Excavate the clear zone where needed between MP 3 and 5.5 to improve protection from rock falls. Improve the roadway foundation where it is currently inadequate.	S	11339	3,000,000	NHS	3	
Shoulder Widening, MP 5.5 to Canadian Border	Widen the shoulder to six feet and expand the clear zone on the uphill side through rock excavation.	S	11340	6,000,000	NHS	3	
Skagway River Bridge Replacement	Replace the narrow bridge across the Skagway River (#308) with a wider structure that meets NHS standards, including a pedestrian facility. Establish adequate protection for the abutments and construct a transition for the path to the ballfield area.	S	12359	5,000,000	NHS	3	
Summit Snow Control Improvements	Excavate rock on the uphill side between MP 13.8 and the border to increase snow storage space and lessen wind-blown drifts by widening the clear zone.	S	10959	1,000,000	NHS	3	

MARINE HIGHWAY

Terminal Skagway Dock Modifications and Improvements	Modify the Skagway ferry terminal facility to allow stern loading of vessels in Skagway.	M	2053	2,662,000	NHS	3	
Terminal Skagway Terminal Dredging	Dredge AMHS berth to enable Kennicott to refuel at any tide.	M	15779	500,000	NHS	3	
Terminal Skagway Terminal Modification	Construct and/or modify facilities to accommodate the Lynn Canal Shuttle. Transfer system, staging area, fendering system, and mooring dolphins.	M	13883	11,000,000	NHS	1	

SLANA

NAME	DESCRIPTION	Region	Need ID	Cost	GIP	PRIORITY	SCORE
TOK CUTOFF							
North Slana Access Road	Construct a 10 mile long road from MP 75.5 Tok Cutoff to the North Slana Settlement Area.	N	16801	5,600,000	CTP	3	

SLEETMUTE

NAME	DESCRIPTION	Region	Need ID	Cost	GIP	PRIORITY	SCORE
Airport Improvements	Resurface existing runway, construct new apron, taxiway and access road. Repair and extend lighting system.	C	5659	2,400,000	AV		77
Motor Grader & Airport Layout Plan	Purchase a motor grader for the Sleetmute Airport and prepare an Airport Layout Plan.	C	5958	186,667	AV		34

SOLOMON

NAME	DESCRIPTION	Region	Need ID	Cost	GIP	PRIORITY	SCORE
Local Road and Boardwalk	Improve existing road and boardwalk.	N	3674	125,000	CTP	3	71

UNORGANIZED BOROUGH

ST. GEORGE

NAME	DESCRIPTION	Region	Need ID	Cost	GIP	PRIORITY	SCORE
Airport Improvements	Pave 5000' x 150' Runway 11-29, taxiway and apron. Limited flood/erosion control measures will be required at low areas where drainage problems are most severe. Upgrade MRL to high intensity. Install apron security fencing. Construct heated SRE Building. Relocate approximately 350' feet of single lane gravel road, to the extent feasible, further away from the runway and the instrument landing system (ILS) critical area. Extend safety areas to the extent practicable. Update current ALP.	C	15159	6,875,000	AV		139.7
East Landing Boat Ramp	Remove existing ramp. Dig back into shore about 300' l x 100' w x 15' d. Will be behind a rock formation that acts like a breakwater. Install a heavy-duty ramp that will accommodate a trailered vessel of 40' or less.	C	5063	500,000	PH		70
East Rookery Road	Construct a road to the east rookery	C	2656		CTP	3	42
Harbor Perimeter Access Road	Extend the harbor road 1800 feet to access all waterfront lots and rehabilitate the existing roads. Street lighting is also requested.	C	2657		CTP	3	65
High Bluffs Road	Develop a new road from the existing island road to the high bluffs.	C	2658		CTP	3	42
Snow Removal Equipment 1 Ton 4 Wheel Dr Flat Bed Truck w/ attachments	Purchase a 1 ton 4 wheel drive bed SRE truck with 1.5 cu yd sander unit and snow plow.	C	15484	65,000	AV		53
Snow Removal Equipment 3 Cubic Yd Wheel Loader w/ attachments	Purchase a 3 cu yd wheel loader with directional plow, snow blower and bucket attachments.	C	15482	425,000	AV		39
Snow Removal Equipment Broom	Purchase a broom.	C	15,33	200,000	AV		44
Snow Removal Equipment, Grader with Attachments	Item to be acquired is a Champion 720 size grader (or like comparable item) w/ wing and directional plow.	C	14319	220,000	AV		48
TE Bird Cliffs Trail	Construct one mile of trail along the cliffs adjacent to the high bluffs.	C	2659		TRAAK	3	47
TE Garden Cove Trail	Construct a two mile trail from the City of St George to Garden Cove.	C	2660		TRAAK	3	47

ST. MARY'S

NAME	DESCRIPTION	Region	Need ID	Cost	GIP	PRIORITY	SCORE
Airport Master Plan	Develop an Airport Master Plan	N	7705	375,000	AV		
Airport Snow Removal Equipment	Purchase a new Plow Truck for the St. Mary's Airport. This purchase will replace the existing plow truck vehicle # 4887.	N	16473		AV		
Airport Snow Removal Equipment	Purchase a D7 376 class dozer	N	14313	127,500	AV		
Community Road Improvements	Repair and resurface 3 miles of local roads. The project should include dust control, drainage and grade improvements.	N	16175		CTP	3	

UNORGANIZED BOROUGH

ST. MARY'S

NAME	DESCRIPTION	Region	Need ID	Cost	GIP	PRIORITY	SCORE
Crosswind Rehab	Rehabilitate existing crosswind runway	N	6824	2,700,000	AV		86
Hillside Road	New construction	N	3676	300,000	CTP	3	67
Tract B Roads	Access for housing and commercial development	N	3677	300,000	CTP	3	57
Tract D Roads	Access to cemetery and housing	N	3655	225,000	CTP	3	67

ST. MICHAEL

NAME	DESCRIPTION	Region	Need ID	Cost	GIP	PRIORITY	SCORE
Airport Improvements	Rehabilitate the runway, taxiway, and apron Stabilize slopes and rehabilitate shoulders. Apply dust palliative	N	15322	3,000,000	AV		
Airport Snow Removal Equipment Building Upgrades	Install concrete floor in existing SREB and move the rotating beacon to the roof of the building Repair electrical and heating deficiencies	N	15540		AV		
Barge Facility	Create a barge docking facility at St Michael	N	6273	1,650,000	PH		10
Local Road Expansion	Expand the local road network	N	3656	1,100,000	CTP	3	57
Local Roads	Resurface and widen road Provide parking areas	N	6568		CTP	3	
New Housing Roads	Construct road to new housing	N	6584		CTP	3	57
St Michael to Stebbins Road Rehabilitation & Safety Improvements	Rehabilitate and widen the road between St Michael's and Stebbins	N	16089		CTP	1	97.3

ST. PAUL

NAME	DESCRIPTION	Region	Need ID	Cost	GIP	PRIORITY	SCORE
3CY Bucket Loader	Purchase SRE wheel loader for the airport	C	8822	151,930	AV		69
Airport Paving and Fencing	Pave 6500' x 150' Runway 18-36 Limited flood/erosion control measures will be required at low areas where drainage problems are most severe. Install security fencing. Extend existing ARF. RE Building to accommodate new equipment. Update current ALP	C	5706	7,275,000	AV		145
Landfill Access Road Improvements and Extension	Widen, elevate, provide drainage improvements and resurface with gravel 3 miles of existing roadway (Polovina Turnpike) and construct 8 miles of new road over existing trail to the City's soon to be built new landfill. Road will be designed and constructed to current AASHTO standards for WB-40 semitrailer design vehicle and a design speed of 40 miles per hour. The roadbed will have 12-foot lanes, 4 foot shoulders, 4:1 side slopes, and drainage ditches. Project does not include separated pathway or illumination.	C	16723		CTP	3	
Sanitation Road	Rehabilitate 3.5 mile of road between the airport and the city's new landfill	C	2061		CTP	3	64

UNORGANIZED BOROUGH

ST. PAUL

NAME	DESCRIPTION	Region	Need ID	Cost	GIP	PRIORITY	SCORE
Snow Removal Equipment 1 Ton 4 Wheel Dr. Flat Bed Truck w/ attachments	Purchase a 1 ton 4 wheel drive flat bed SRE truck with 1.5 cu yd sander unit and snow plow	C	15485	65,000	AV		53

STEBBINS

NAME	DESCRIPTION	Region	Need ID	Cost	GIP	PRIORITY	SCORE
Airport Snow Removal Equipment Building Upgrades	Install concrete floor and repair existing internal deficiencies (electrical and heating).	N	15543		AV		
Canal Access Road	Construct 1.75 mile access road, parking area, boat launch ramp and storage lot	N	3658		CTP	3	51
Community Road Improvements	Repair and resurface 2 miles of roads in Stebbins	N	16411		CTP	3	
Runway Extension and Airport Improvements	Expand & widen the runway to 3300' x 75'. Expand apron and taxiway, reduce obstructions, and provide dust palliative to the operational surfaces.	N	14056	750,000	AV		

STEVENS VILLAGE

NAME	DESCRIPTION	Region	Need ID	Cost	GIP	PRIORITY	SCORE
Local Roads	Grading, drainage and surfacing on existing community roads	N	3652	300,000	CTP	3	77

STONY RIVER

NAME	DESCRIPTION	Region	Need ID	Cost	GIP	PRIORITY	SCORE
Airport Improvements	Construct a new airport with a 3,280 ft by 75 ft runway to the south of the existing airport (2,550 ft by 50 ft runway), a separated apron and taxiway, a snow removal equipment building, and install airport lighting.	C	5665	4,500,000	AV		103

TAKOTNA

NAME	DESCRIPTION	Region	Need ID	Cost	GIP	PRIORITY	SCORE
Takotna Airport Relocation	Relocate airport to a new location 1.3 miles east of the village. Project will construct a new 4,000' X 60' gravel surface runway centered on 4,480' X 120' runway safety area, construct 1.1 mile airport access road, acquire land, construct 100,000 sf apron and aviation support area, construct 25'-wide taxiway, construct snow removal equipment building, install medium intensity runway lighting. The YK Area Plan recommends a runway length of 4,000' at this airport based on the lack of barge service and the need for fuel shipments.	C	15419	5,111,000	AV		

UNORGANIZED BOROUGH

TANACROSS

NAME	DESCRIPTION	Region	Need ID	Cost	GIP	PRIORITY	SCORE
Tanacross Roads Improvement	Improve and pave Tanacross Roads, including access road from the Alaska Highway and village streets	N	3654	400,000	CTP	3	68

TANANA

NAME	DESCRIPTION	Region	Need ID	Cost	GIP	PRIORITY	SCORE
Airport Snow Removal Equipment	Purchase a 3 cy loader for the Tanana Airport	N	15589	120,000	AV		
Airport Snow Removal Equipment Building	Construct a new airport snow removal equipment building	N	5122		AV		
Apron & Taxiway Construction & Resurfacing	Construct apron, taxiway and safety area	N	5121	2,026,667	AV		46
Community Road Improvements	Boghun-I.-AA-Geedil subdivision road construction and Third Street extension/road improvement	N	3637	450,000	CTP	1	105.7
Docking Facilities	Feasibility study for floating dock and permanent ramp suitable for loading passengers, freight, a spill-containment device and other mandated improvements for fuel transport	N	5043	100,000	PH		16
Landfill Road Extension	Construct two mile road to the Bear Creek gravel source	N	7463	950,000	CTP	3	75
Landfill Road Improvements	Improvements to the existing 2 mile road to the landfill which include resurfacing and improving drainage	N	7788	250,000	CTP	3	79.8
Subdivision Roads	Construct new subdivision roads	N	9928	900,000	CTP	3	

TATITLEK

NAME	DESCRIPTION	Region	Need ID	Cost	GIP	PRIORITY	SCORE
Airport Snow Removal Equipment	Acquire loader	N	7704	120,000	AV		
Airport Snow Removal Equipment Building Upgrades	Install concrete floor and repair electrical and heating system deficiencies	N	15582	150,000	AV		
Harbor Construction	Construct inner harbor for 32 vessels and construction of a breakwater by the Corps of Engineers	N	4931	7,000,000	PH		65

MARINE HIGHWAY

Terminal Tautlek Terminal Modifications	Modify existing terminal to accommodate AMHS operations	M	13904	3,450,000	AHS	1	
---	---	---	-------	-----------	-----	---	--

TAZLINA

NAME	DESCRIPTION	Region	Need ID	Cost	GIP	PRIORITY	SCORE
Airport at MP 156	Upgrade and extend runway	N	5123		AV		

UNORGANIZED BOROUGH

TELLER

NAME	DESCRIPTION	Region	Need ID	Cost	GIP	PRIORITY	SCORE
Airport Road Reconstruction	Approach improvements	N	5124		AV		
Airport Snow Removal Equipment	Purchase a 740 grader	N	15591	220,000	AV		
Bridge to Brevig Mission Campsites	Connects Teller with Brevig Mission	N	3634	22,200,000	CTP	3	11
Community Road Improvements	Repair and resurface 2 miles of local roads	N	16412		CTP	3	
Runway Extension & Crosswind	Extend and widen existing runway to meet minimum standards for length. Construct crosswind runway	N	14060	750,000	AV		

TENAKEE SPRINGS

NAME	DESCRIPTION	Region	Need ID	Cost	GIP	PRIORITY	SCORE
Float D Upgrade	Replace float D with a heavy-duty float that is designed to withstand damage from wind and waves. This upgrade avoids the need to add a third breakwater to the boat harbor.	S	12299	100,000	PH		73
Floating Breakwater Installation	Construct a third floating breakwater in the western entrance to the boat harbor to prevent further damage to Float D	S	12279	200,000	PH		112.2
Harbor Improvements	Provide harbor shed/office and fire protection	S	4941	40,000	PH		52
Port Shed Repairs	Rebuild the east side of the dock shed, including plate siding and added flashing to protect the deck plate. Repair the approach to the attached fuel storage shed	S	10862	1,500	PH		20
Replace Seaplane Float	Construct new seaplane float to replace existing float in Tenakee Springs	S	16438	800,000	AV		77
Skiff Float Installation	Provide float suitable for handling 8 skiffs, attach to either ferry dock or the seaplane float for better access to town	S	4983	200,000	PH		33

MARINE HIGHWAY

Tenakee Terminal Improvements	Replace pedestrian transfer ramp support barge for ferry access	M	9845	300,000	AHS		
Terminal Tenakee Springs Terminal Modifications	Reconstruct ferry terminal to improve safety and prolong life as identified in the Shore Condition Survey	M	15220	1,300,000	AHS	3	

TETLIN

NAME	DESCRIPTION	Region	Need ID	Cost	GIP	PRIORITY	SCORE
Airport Relocation	Improvements as recommended in the Master Plan	N	5096		AV		

UNORGANIZED BOROUGH

THOM'S PLACE

NAME	DESCRIPTION	Region	Need ID	Cost	GIP	PRIORITY	SCORE
Thom's Place Seaplane Facility	Construct a new float plane facility with a drive-down ramp and floats with two pull-up ramps with tie-downs and dock space for loading and unloading commercial aircraft. Facility should accommodate three or more float planes and provide lease lots to accommodate future terminal building and parking.	S	10659	1,200,000	AV		80

TOGIAK

NAME	DESCRIPTION	Region	Need ID	Cost	GIP	PRIORITY	SCORE
Airport Improvements	Gravel resurface of both runways, taxiways, and apron. Replace runway lighting system to main runway and provide runway lighting system for crosswind runway.	C	5669	2,300,000	AV		59
Anchorage Basin at Nasaurluq Slough	Construction of beach anchored float system. This requires slight modification (under 600cy) of stream banks. Individual float units would accommodate 2 boats and could be added on an as needed basis. Project estimate includes approximately 45 units.	C	7483	305,800	PH		79
Barge Landing Site/Dock/Staging Area	Construct new barge landing site.	C	7422		CTP	3	58
Crosswind Runway	Construct a new crosswind runway.	C	7421		AV		47
First Street	Pave the road from the airport through the village to the slough.	C	2682		CTP	3	53
Hawaiian Island Road Construction	Construct gravel road approximately 5 miles in length from the Kurtluk Bridge to Hawaiian Island.	C	9552		CTP	3	46
Qamaaneq/Togiak River Road	Construct a road from Togiak Heights to the Qamaaneq/Togiak River.	C	9551		CTP	3	52
River Access Road	Construct a new road to Togiak River.	C	7423		CTP	3	53
Road to Kurtluk River Bridge	Extend the landfill access road to the Kurtluk River Bridge.	C	9550		CTP	3	54

TOK

NAME	DESCRIPTION	Region	Need ID	Cost	GIP	PRIORITY	SCORE
Airport Improvements	Construct crosswind runway and extend existing runway.	N	5097		AV		
Alaska Public Lands Information Center	Construct a new Alaska Public Lands Information Center (APLIC) on the Alaska Highway on or near Tok.	N	14419	4,600,000	TRAAK	3	
Crosswind runway	Construct a crosswind runway, expand the existing runway, safety area and construct taxiway connectors.	N	14101	3,500,000	AV		
River Road	Rehabilitate existing road.	N	3635	225,000	CTP	3	7

UNORGANIZED BOROUGH

TOKSOOK BAY

NAME	DESCRIPTION	Region	Need ID	Cost	GIP	PRIORITY	SCORE
Snow Removal Equipment Grader	Purchase a Champion 720 Motor Grader with a Boss plow and wing, or similar, to replace the current equipment	C	13867	220,000	AV		

TONSINA

NAME	DESCRIPTION	Region	Need ID	Cost	GIP	PRIORITY	SCORE
Tonsina River Trail	Primitive hiking trail along Tonsina River between Taral and Old Knik	N	6274	100,000	TRAAK	3	24

TULUKSAK

NAME	DESCRIPTION	Region	Need ID	Cost	GIP	PRIORITY	SCORE
Airport Improvements	Relocate the airport and construct to meet current standards. Construct a new 3 200' X 60' runway, construct a new apron and taxiway, construct a new snow removal equipment building and install airport lighting	C	5672	3,500,000	AV		126
Snow Removal Equipment Grader		C	14400		AV		

TUNTUTULIAK

NAME	DESCRIPTION	Region	Need ID	Cost	GIP	PRIORITY	SCORE
Community Boardwalks Reconstruction	This project will complete Tuntutuliak's boardwalk system with 5,000 feet of new and replacement boardwalk to accommodate 4X4 ATV traffic for movement of flush/haul system for new housing to be constructed through HUD in the summer of 2001. This project will replace dilapidated sections of boardwalk salvaged from the new 4-mile sanitation boardwalk completed in the summer of 1996. The new boardwalk will provide improved access to the clinic, two churches, the community hall, the post office, the corporation store, and summer subsistence areas	C	13540		CTP	1	

TUNUNAK

NAME	DESCRIPTION	Region	Need ID	Cost	GIP	PRIORITY	SCORE
Airport Reconstruction	Extend R/W, expand apron, resurface, install airport lighting	C	7688		AV		139

UNALAKLEET

NAME	DESCRIPTION	Region	Need ID	Cost	GIP	PRIORITY	SCORE
Airport Paving	Pave existing runway 14/32, taxiways and parking area. Grading, drainage and lighting improvements as required	N	14099	5,500,000	AV		

UNORGANIZED BOROUGH

UNALAKLEET

NAME	DESCRIPTION	Region	Need ID	Cost	GIP	PRIORITY	SCORE
Airport Snow Fencing	Snow fencing	N	5098		AV		
Airport Snow Removal Equipment	Purchase a new Plow Truck for the Unalakleet Airport. This purchase will replace the existing plow truck vehicle # 5701	N	16476		AV		
Airport Snow Removal Equipment	Purchase a new 3 CY Loader for the Unalakleet Airport. This purchase will replace the existing loader vehicle # 5992	N	16475		AV		
Airport Snow Removal Equipment Building	Construct new airport snow removal equipment building	N	15544		AV		
Beach Road Erosion Control	Extend existing gabion wall down the beach to protect the Beach Road	N	16391	2,500	CTP	3	
Community Road Improvements and Extension	Repair and upgrade approximately 3.5 miles of local roads. Repair and upgrade approximately 3.5 miles of local roads. Address dust problems and drainage improvements	N	16090		CTP	1	105.5
Landfill Road/Evacuation Route Upgrade	Raise the grade of the existing Landfill Road/Evacuation Route to levels above the 100 year flood level	N	16394		CTP	3	
Local Roads Erosion Protection	Rehabilitate approximately 4 miles of local roads, including dust palliative	N	3622	880,000	CTP	2	71
Sewage Lagoon Road	Construct a new 3,000 foot road to the proposed sewage lagoon	N	9911	475,000	CTP	1	118
Small Boat Harbor Access Road	Construct a new access road to the small boat harbor	N	16395	2,200	CTP	3	
Unalakleet Cross Wind Runway Rehabilitation	Relocate and expand the crosswind runway	N	14100	5,000,000	AV		
VOR Access Road	Construct a new road to the VOR site	N	16397		AV		

UNALASKA

NAME	DESCRIPTION	Region	Need ID	Cost	GIP	PRIORITY	SCORE
(LSA) New Small Boat Harbor	Construct a new small boat harbor facility for 150 boat slips	C	5059	8,000,000	PII		108
Airport Beach Road Overlay	Overlay approximately 3 miles of road	C	13559		CTP	3	
Airport Master Plan	Provide a master plan for the airport. Products of this study will include an airport master plan, an environmental assessment, an airport layout plan, design level surveying, controlled aerial photography and geotechnical soils analysis	C	6807		AV		0
Airport Rescue & Firefighting Vehicle	Purchase replacement 3000 gallon Airport Rescue & Firefighting Vehicle	C	15480	600,000	AV		50
Airport Search and Rescue Boat/Boat Launch	Purchase a rescue boat and construct a boat launch ramp	C	5676	400,000	AV		
Airport Terminal Expansion	Expand the terminal building to adequately serve projected passenger volume	C	5677	2,000,000	AV		

UNORGANIZED BOROUGH

UNALASKA

NAME	DESCRIPTION	Region	Need ID	Cost	GIP	PRIORITY	SCORE
Captains Bay Road Rehabilitation	Rehabilitate 2.7 miles of Captains Bay Road between its intersection with Airport Beach Road and the entrance to the Offshore Systems, Inc. Facility. Improvements consist of rehabilitation of the road foundation and surfacing with asphalt pavement. A separated pedestrian and bicycle trail would also be constructed along the roadway.	C	6701		CTP	1	107.5
East Point/Ballyhoo Road Rehabilitation Phase I	Rehabilitate and pave East Point Road from Airport Beach Road to Ballyhoo Road, Ballyhoo Road from East Point Road to the Alaska Ship Supply Store, and Airport Beach Road from Ballyhoo Road to Airport Drive. Project includes foundation and drainage improvements, and a new pathway.	C	2685	6,000,000	CTP	1	107.5
Iliuliuk River Skiff Float	Construct an 8' x 300' pin-piled, floating dock facility along Iliuliuk River.	C	5064	100,000	PH		56
Small Boat Harbor Expansion	Expand the existing small boat harbor facility. The existing floating dock facility would be extended 1020 feet.	C	4951	600,000	PH		61
Summer Road	Reconstruct the road to the landfill and to the island's only sand source. Armor stone will be placed to protect the road from washouts caused by storm wave action.	C	2687		CTP	3	45
Torpedo Building Demolition and HAZMAT Site Clean Up	Demolish the WWII Torpedo Building at the airport. Project will include hazardous material clean up of the site.	C	13799	979,000	AV		85
UMC Expansion	This project consists of expanding and upgrading the UMC to provide additional dockage capacity and expanded warehouse services.	C	10879	1,000,000	PH		46
Unalaska Lake Trail	Construct 7,000 feet of unpaved pathway along the south and west perimeter of Unalaska Lake.	C	6478		TRAAH	3	57
Unalaska South Channel Bridge	Replace the existing bridge with a concrete deck bridge on a parallel alignment. Bridge design is to be sufficient so as to permit pedestrian use. Construction of roadway approaches will be included.	C	6398	6,816,000	CTP	1	112.3
Unalaska Spit Dock Extension	Extend the existing pin-piled floating dock an additional 400 lineal feet to the south.	C	4969	3,600,000	PH		54

UPPER KALSKAG

NAME	DESCRIPTION	Region	Need ID	Cost	GIP	PRIORITY	SCORE
Kalskag Road Resurfacing	Resurface Kalskag Road from Upper Kalskag to Lower Kalskag for a distance of 4.19 miles.	C	13600		CTP	3	
Landfill Access Road	Construct new 5-mile long gravel road from Rock Quarry Road to Arhymat Lake to provide access to proposed landfill, subsistence site, and cemetery.	C	15919		CTP	2	88.5

UNORGANIZED BOROUGH

VALDEZ

NAME	DESCRIPTION	Region	Need ID	Cost	GIP	PRIORITY	SCORE
Airport Rehabilitation	Rehabilitate and repave the runway, taxiways, apron, lighting system, and security fencing.	N	5101	5,500,000	AV		60
Airport Sand Storage Building	Construct sand storage building.	N	5104		AV		
Airport Snow Removal Equipment	Purchase a rotary blower.	N	14308	365,750	AV		
Barge Landing Access	Improve access from the Richardson to Port Valdez to provide landing craft with barge landing facility (Alaska Avenue, Old Town).	N	9906	275,000	CTP	3	74
City Dock Information and Interpretative Center	Provide an information and interpretative center for newly arriving ferry and cruise ship passengers.	N	9909	300,000	TRAAK	2	80.2
City Park Bike Path Rebuild	Rebuild and widen bike paths in Meyring Park and Black Gold Park.	N	9905	235,000	TRAAK	1	86
Crooked Creek Fish Viewing	Reconstruct fish viewing area.	N	3625	200,000	TRAAK	1	87.5
Dayville Road Bridges	Replace deficient bridges (#1208, #1205, #1207, #1204, #1203) on Dayville Road between MP 0.5 and 4.5.	N	15682		NHIS	1	
Dayville Road Improvements	Rehabilitate and widen.	N	6149	7,350,000	NHIS	1	
Harbor Boardwalk and Guardrail Improvements	Replace 500 feet of the existing timber boardwalk with a new concrete apron, handrails and 300 feet of new steel guardrail.	N	4972	235,000	PH		42
Harbor Boardwalk Extension	Extend 1,000' of boardwalk along South Harbor Drive. The boardwalk will extend over the water supported by a pile foundation.	N	5021	235,000	PH		9
Harbor Float Extension	Install a 8' x 100' concrete float and anchor piles, remove timber fenders.	N	4997	830,000	PH		23
Harbor Illumination	Install four high mast lights (125' +/-).	N	4991	480,000	PH		28
Harbor Oil/Water Separators Installation	Install two storm drains that separate oil and water.	N	4998	125,000	PH		22
Harbor Restroom Facility Construction	Construct new restroom facilities.	N	5014	180,000	PH		13
Harbor Retaining Wall Extension	Construct a timber faced geotextile wall, modify approach dock and gangways and build a concrete apron with handrails.	N	5020	1,295,000	PH		9
Hazlet Drive Sidewalk	Construct 20 ft sidewalk and decorative street lights along east side of Hazlet Drive from the Old City Dock to Egan Drive.	N	6656	240,000	TRAAK	3	71
Mineral Creek Bridge and Approaches	Realign the approaches to eliminate existing blind curves.	N	15684		CTP	1	
Mineral Creek Canyon Road Enhancements	Recreation and safety improvements. May include construction of an alternative access road, guardrail, turnouts and sanitary facilities.	N	3611		TRAAK	3	76
Mineral Creek Loop Road	Resurfacing and drainage improvements.	N	3612	2,000,000	CTP	1	101
Robe Lake Subdivision Roads	Re-grade and gravel the existing roads.	N	16154		CTP	3	68.7
Valdez Glacier Overlook	Improve road from the Rifle Range to Valdez Glacier and construct a scenic overlook at the end of the road.	N	3615	300,000	TRAAK	1	110

UNORGANIZED BOROUGH

VALDEZ

NAME	DESCRIPTION	Region	Need ID	Cost	QIP	PRIORITY	SCORE
Valdez Small Boat Harbor Floats A-G Electrical	Replacing and reconfiguring all main floats, headwalks and finger floats with modern concrete system including electrical and water between floats A and G. New electrical and fire protection for year around service is also included.	N	10881	4,249,500	PH		95
MARINE HIGHWAY							
Terminal: Valdez Staging Area Modifications	Construct Staging Area in Valdez	M	13900	4,850,000	NHS	3	
Terminal: Valdez Terminal Building	Construct new AMHS Valdez terminal building.	M	1352	2,100,000	NHS	3	
Terminal: Valdez Transfer/Mooring Facility	Construct new mooring and vehicle transfer facility in Valdez.	M	13901	7,000,000	NHS	3	
RICHARDSON HIGHWAY							
Bike Path from Robe Road through Keystone Canyon	Construct bike path along the Richardson Highway from Robe River subdivision to Keystone Canyon.	N	3624	5,390,000	TRAAH	1	85
Bike Path Repair	Repair the bike path along the Richardson Highway from Egan Drive to Robe River Subdivision (7 miles).	N	9901	137,000	TRAAH	1	110

VENETIE

NAME	DESCRIPTION	Region	Need ID	Cost	QIP	PRIORITY	SCORE
Airport Relocation	Improvements in accordance with Master Plan recommendations.	N	5094	5,000,000	AV		
Airport Snow Removal equipment	Acquire Grader (720 class)	N	9019	160,000	AV		
Brush Mountain Trail	Construct new trail to Brush Mountain, approximately 8 miles.	N	3603		CTP	3	61
Sanitation Road	Construct access road to new landfill and sewage lagoon.	N	3604	380,000	CTP	1	105.3
Village Streets	Upgrade approximately three miles of local roads.	N	3605	1,060,000	CTP	3	66.5

WALES

NAME	DESCRIPTION	Region	Need ID	Cost	QIP	PRIORITY	SCORE
Airport Snow Fencing		N	12720	400,000	AV		
Community Road Improvements	Rehabilitate approximately 2.5 miles of roads, including road to the airport and Kingsley's Road.	N	16528		CTP	1	99.7
East Village Creek Road	Construct a .9 mile road between the Bulk Tank Farm and the Tin City Road.	N	16413		CTP	3	
Landfill Road	Improve road to sewage lagoon and landfill, approximately 1/4 mile in length.	N	3607	300,000	CTP	1	106.7
Tin City Road Improvements	Repair and upgrade a four mile section of the road connecting Wales to Tin City. Install bridges or culverts at Boulder Creek and Goodwin Creek.	N	16094		CTP	3	67.7
Village Creek Bridge	Repair or replacement.	N	3608	300,000	CTP	3	71.7

UNORGANIZED BOROUGH

WHITE MOUNTAIN

NAME	DESCRIPTION	Region	Need ID	Cost	GIP	PRIORITY	SCORE
Airport Improvements	Expand runway, taxiway, apron, and safety area, repair runway settlement areas, resurface runway, taxiway, and apron, replace lighting, and apply a dust palliative.	N	15319	3,500,000	AV		
Airport Snow Removal Equipment Building Upgrades	Install concrete floor and repair existing heating and electrical deficiencies	N	15547		AV		
Community Road Improvements	Repair and resurface 2 miles of local roads	N	16414		CTP	3	

WHITTIER

NAME	DESCRIPTION	Region	Need ID	Cost	GIP	PRIORITY	SCORE
Community Roads Project	Resurface approximately 1.2 miles of paved road in the core area of Whittier, including Blackstone Road, Glacier Avenue, Kenai Street, Billings Street, and Portage Street. Include sidewalks and wide shoulder for use by bicycles and pedestrians.	C	15879		CTP	3	80.2
Cove Creek Road Rehabilitation	Rehabilitate	C	2701		CTP	3	35
Depot/Dock Road Reconstruction	Reconstruct Depot/Dock Road from the intersection with Whittier Street to the DeLong Dock.	C	11769		CTP	3	
Glacier Drive Rehabilitation	Upgrade and pave	C	2704		CTP	3	35
Harbor Expansion	Construct best harbor expansion of the Whittier Harbor	C	4876	12,000,000	PH		87
Railroad Dock Program	Rehabilitate dock and building	C	10399		NHS	3	
Shotgun Cove Road Construction	Construct a road from Whittier to the proposed harbor site near the head of Shotgun Cove.	C	2705	20,000,000	CTP	3	23
Whittier Street Reconstruction	Reconstruct Whittier Street from the Whittier Creek Bridge to Eastern Avenue. A distance of approximately 3,000 feet.	C	11768		CTP	3	

WISEMAN

NAME	DESCRIPTION	Region	Need ID	Cost	GIP	PRIORITY	SCORE
Wiseman Wayside	Construct parking and turnaround area, sanitation facility, pathway and interpretive signs	N	12459	250,000	IRAAH	2	

WRANGELL

NAME	DESCRIPTION	Region	Need ID	Cost	GIP	PRIORITY	SCORE
Airport Parking	Construct additional vehicle parking in the terminal area	S	5913	1,136,670	AV		
Airport Road Path Construction	Construct a path from the airport terminal area along Airport Road to Third Avenue, and extend the sidewalk along Bennett Street to Second Avenue. Overall length is almost one mile.	S	11025	700,000	CTP	3	
Airport Runway Overlay	Overlay, groove, and re-stripe runway	S	5915	3,200,000	AV		78

UNORGANIZED BOROUGH

WRANGELL

NAME	DESCRIPTION	Region	Need ID	Cost	GP	PRIORITY	SCORE
Airport Runway Safety Area Upgrade	Extend and widen runway safety area to federal standards	S	5916	40,016,670	AV		
Airport Seaplane Pull-out	Construct new seaplane pull-out ramp to provide airport access over full tidal range and to relocate existing pull-out from area of future runway safety area expansion	S	5918	763,330	AV		
Airport West Apron Expansion	Expand cargo apron westward to provide additional cargo staging area	S	5919	1,243,330	AV		
Bradfield Road Construction	Construct a road from the head of Bradfield canal to the Canadian Border, as well as extend the Zinovia Highway from McCormick Creek to Hood's Inlet and institute a shuttle ferry service to Bradfield Canal	S	2962	50,000,000	CTP	3	
Cargo Apron and Lease Lot Development	Construct new airport apron and lease lot area to support cargo movements and access new lease development area. Construct new access taxiway, apron, and access road.	S	6705	3,733,333	AV		60
Cassiar Street Reconstruction and Extension	Extend Cassiar Street to city limits (length of 2,125 feet), improve drainage and correct an alignment problem	S	2968	2,000,000	CTP	3	
Deep Draft Harbor Expansion	Provide a new harbor for deep draft commercial vessels and barges. Increase Wrangell's commercial and industrial land base by approximately 12 acres.	S	4953	16,000,000	PII		51
Fish and Game Float Electrical	Expand electrical system	S	4906	35,000	PII		67
Float Relocation and Upgrade	Relocate upgrade seaplane float to south side of harbor entrance. Construct large vessel transient moorage on the north side to accommodate vessels in the 120' to 150' foot range	S	4886	1,200,000	PII		84
Front Street Reconstruction	Remove existing concrete roadway and replace with new paved surface and curb, gutter and sidewalk, from the approach to the cruise ship dock to Lynch Street. Reconstruct the next block of street to the second intersection with Outer Drive	S	16037	600,000	CTP	3	
Heritage Harbor Construction	Corp program match to construct a new harbor with moorage for 170+ vessels	S	12984	11,000,000	PII		
Inner Harbor Improvements	Maintenance dredge to original limits (est. 2400 cu yd) New 70' ramps for more accessibility. Enlarge parking area	S	4964	400,000	PII		48
Loop Road Path, Phase 1	Construct a path along the westernmost road to the airport, typically referred to as Stikine or Evergreen avenues. This segment extends from the ferry terminal to the access road to Pennington Beach	S	3071	800,000	TRASH	1	87.7

UNORGANIZED BOROUGH

WRANGELL

NAME	DESCRIPTION	Region	Need ID	Cost	GIP	PRIORITY	SCORE
Loop Road Path, Phase 2	Construct path along the westernmost road to the airport, typically referred to as Stikine or Evergreen avenues. This segment extends from the access road to Petroglyph Beach to the airport terminal area.	S	6780	400,000	TRAAH	3	
North/South Summer Float	Upgrade the existing float and add a new finger along the inside of the north and south side of the City Dock.	S	4948	368,000	PH		53
Pats Creek Road Extension	Extend this forest development road across state lands next to Eastern Passage to a connection with Wrangell East (Speaz) Road	S	6750	5,000,000	CTP	3	
Petroglyph Beach Road Improvements	Upgrade the 500 foot access road by providing a paved road surface and sidewalk between Evergreen Avenue and the parking area for the boardwalk to Petroglyph Beach.	S	11024	850,000	CTP	3	
Port Fill Placement	Fill behind dike at port.	S	5015	355,000	PH		15
Reliance Harbor	Extend dock by 60 x 100 feet and 600 LF of stalls for more capacity. Construct new harbor office with restrooms, showers for fishermen and cruise boat users	S	4954	1,000,000	PH		51
Standard Oil Float Phase II	Upgrade and expand Reliance Harbor. Dredge harbor in vicinity of existing dock and add 8 new finger piers providing another 16 moorings for vessels to 30 feet.	S	4903	125,000	PH		80
Stikine Avenue Sidewalk Extension	Provide a continuous pedestrian route along Stikine Avenue by adding sidewalk from Fort Street to the Second Street entrance to the ferry terminal	S	16426	230,000	TRAAH	3	
Travel Lift and Boat Haul-out Facility	Construct 150-ton boat haul-out and repair facility	S	4963	945,000	PH		48
Upgrade In-town Pullout and Adjoining Dock	Design and construct in-town pullout at Reliance Launch ramp and float with some transient capability	S	4883	445,000	PH		96
Wrangell Pedestrian Access Improvements	Improve pedestrian access between downtown and Petroglyph Beach by constructing a sidewalk along Stikine and Evergreen avenues	S	10074	1,035,000	TRAAH	1	90
Zimovia Highway Path Extension, Phase 1	Construct new path on the downhill side from the first junction with Shoemaker Bay Loop to the crossing of the unnamed creek, a distance of about 2,500 feet.	S	16415	250,000	TRAAH	3	
Zimovia Highway Path Extension, Phase 2	Construct new path on the downhill side from the crossing of the unnamed creek past the second junction with Shoemaker Bay Loop to the mill site, a distance of about 3,000 feet. Includes a bridge across the unnamed creek.	S	16425	250,000	TRAAH	3	

UNORGANIZED BOROUGH

WRANGELL

NAME	DESCRIPTION	Region	Need ID	Cost	GIP	PRIORITY	SCORE
INSIDE PASSAGE HIGHWAY							
South Wrangell Road	This project supports the Southeast Transportation Plan. Upgrade 22.5 miles of forest road and construct approximately 3 miles of new road to a new ferry terminal at the south end of Wrangell Island.	M	11741	25,000,000	NHS	2	
South Wrangell Terminal	This project supports the Southeast Transportation Plan. Construct a ferry terminal at the south end of Wrangell Island.	M	11740	12,200,000	NHS	1	

VARIOUS BOROUGHES

NAME	DESCRIPTION	Region	Need ID	Cost	GIP	PRIORITY	SCORE
Advanced Motor Vehicle Crash Data Collection and Analysis System (Iways)	This system will improve motor vehicle crash data collection and analysis statewide through electronic transfer of law enforcement investigated vehicle crash reports to user agencies, and, collection and editing of driver-reported vehicle crashes using web technologies.	H	16604		CTP	3	
GIS Data Warehouse (Iways)	A GIS Data Warehouse will be developed to retrieve differential global positioning system centerline coordinate data and transportation data from the Highway Analysis System.	H	16603		NHS	3	
Iditarod Trail Improvements Program	This program is for improvements to the Iditarod Trail, a national Millenium Trail. Work includes installation of trail markers, trail rehabilitation, and other improvements.	C	14087		TRAAH	3	
Juneau Access Improvements	Improve surface access between Juneau and Haines and Skagway through construction of new ferry boats, terminals and/or road segments. Various combinations of ferry and road alternatives are under evaluation.	S	11299	250,000,000	NHS	3	
Municipality of Anchorage Intergrated GIS Network (IWAYS)	This project will focus on the consolidation and integration of various transportation GIS layers into a single data mode and hardware and software that will allow this integrated GIS Transportation Network to be maintained and enhanced.	C	16903		CTP	3	
Passenger ADA Access Equipment	Acquire equipment to assist disabled passengers into aircraft.	S	12859	750,000	AV		
Road Weather Information System Phase 2B (IWAYS)	Additional RWIS sites at closed maintenance stations.	H	16904		CTP	3	
Southeast Region Historical Signs	Prepare and install interpretive signs at turnouts and other points of interest in conjunction with local governments and other interested parties.	S	12539	300,000	TRAAH	2	

VARIOUS BOROUGHES

NAME	DESCRIPTION	Region	Need ID	Cost	GIP	PRIORITY	SCORE
Statewide NEPA and Permit Streamlining Participation	Integration of regulatory permitting and NEPA requirements that govern Federal aid project development into one concise process. This integration will facilitate early and full participation by all relevant agencies necessary for project approval and reimburse agencies for the increased cost to comply with the environmental streamlining provisions of TEA-21	H	14599		CTP	1	
Traffic Signal Modifications for Railroad/Highway Grade Crossing Signal Preemption (1ways)	*This project will install additional active devices to compliment protected/permitted traffic signal operation for several left turn movements along the Parks Highway. Location: Central Region (exact locations below) <ul style="list-style-type: none"> □ Parks Hwy @ Knik/Goose Bay Rd Knik/Goose Bay Road, RR MP 159.50 □ Parks Hwy @ Hallett Ln/Lucas Rd Hallett Lane Crossing, RR MP 161.20 □ Parks Hwy @ Pittman Rd Pittman Crossing, RR MP 166.30 	C	16605		NHS	3	
Williamsport-Pile Bay Road	Rehab and widen a 15.5 mile gravel-surfaced haul road from Cook Inlet to Lake Iliamna. Work includes drainage improvements, culvert installation & replacement, and clearing and grubbing. Also includes bridge replacement or repair of 4 bridges: Timberline Creek Bridge #1321, Four Mile Creek Bridge #1235, Chinkelyes Creek Bridge #484 and Iliamna River Bridge #487.	C	2706		AHS	3	
DALTON HIGHWAY							
Dalton Highway Bridge Strengthening	Strengthen selected bridges to increase load limits in order to handle modules and other large loads	N	14082		NHS	3	
Dalton Highway Material Pit Reconnaissance	Identification of material sources for Dalton Highway reconstruction projects	N	13420		NHS	3	
Dalton Highway National Corridor Preservation	Reconstruct MP 111-144 (National Corridor Preservation Grant project) Reconstruct including widening, repair, resurfacing and enhancements. Includes enhancement project Solstice Point Recreational Site	N	11182		NHS	3	
GLENN HIGHWAY							
MP 118 to 138 Rehabilitation - Regional Boundary to Little Nelchina River	Relevel and resurface	N	10556		NHS	1	
MARINE HIGHWAY							
AMHS Warehouse & Shop	Construct a 10,000 square foot warehouse for the AMHS Procurement Section and Facilities Maintenance Shop	M	13459	2,250,000	PF		

VARIOUS BOROUGHES

NAME	DESCRIPTION	Region	Need ID	Cost	GIP	PRIORITY	SCORE
MARINE HIGHWAY							
Ferry: AURORA Engineering Equipment/Systems Upgrades/Overhaul & Selected SOLAS 2010 Upgrades	Recommendations per 2000 Vessel Condition Survey. Typical items to include overhaul of miscellaneous equipment. New regulatory required upgrades. Renew/upgrade piping systems such as condensate, fuel, firemain, propulsion salt water cooling, flushing, and potable water in engineering spaces. New/overhaul, F/O transfer pump, sanitary pumps, potable water pumps etc. Modifications to ventilation system for MMR and AMR. Overhaul/renew deck machinery. MSD upgrades. Electrical & SFP system upgrades in engineering spaces. New regulatory required firefighting equip in engineering spaces. New marine growth inhibitors in seachests. Blasting and painting of tanks and voids. Drydock for regulatory inspections.	M	14682	11,000,000	NHS	3	
Ferry: Aurora Propulsion Control	Replace pneumatic propulsion control with electronic system. Replace aged cable controlled wing control system. Replace air compressors with higher capacity units.	M	11671	600,000	NHS	3	
Ferry: Aurora Refurbishment	Refurbish accommodation spaces and machinery. Blast and paint decks, tanks, and voids. Install improved fire dampers, sprinkler systems, humidification, and PA systems. Install new car deck doors. Upgrade electrical systems. Install computer network equipment. Install voyage data recorders. Improve wheelchair access.	M	11799	8,100,000	NHS	1	
Ferry: Aurora SOLAS 2010 Compliance	Required upgrades to meet SOLAS 2010 requirements and related work.	M	11665	4,250,000	NHS	3	
Ferry: Columbia Galley	Modify the galley, dining room, cafeteria, lounges and other public spaces.	M	5972	3,500,000	NHS	3	
Ferry: Columbia Refurbishment	Refurbish accommodation spaces and machinery. Blast and paint decks, tanks and voids. Install improved fire dampers, sprinkler, humidification, and PA system. Upgrade electrical systems. Install computer network equipment. Install voyage data recorders. Replace car deck watertight side doors. Improve wheelchair access. Re-engine the vessel. Upgrade galley and dining room facility.	M	11667	12,500,000	NHS	1	

VARIOUS BOROUGHS

NAME	DESCRIPTION	Region	Need ID	Cost	GIP	PRIORITY	SCORE
MARINE HIGHWAY							
Ferry Columbia Upgrades	2000 Vessel Condition Survey. Typical items to include overhaul/renew miscellaneous equipment. Renew/upgrade piping systems such as condensate, fuel, firemain, propulsion salt water cooling, flushing, and potable water in engineering spaces. New/overhaul, F/O transfer pump, sanitary pumps, potable water pumps etc. Overhaul/renew deck machinery. MSD upgrades. Electrical system upgrades. Blasting and painting. Drydock for regulatory inspections.	M	14683	11,000,000	NHS	3	
Ferry Fairweather: Hull Survey and Improvements	Conduct detailed hull survey for cracking and repair as necessary. Make habitability upgrades to address crew problems, which were not addressed in original construction contract. Survey operating condition of ships systems and modify as appropriate. Drydock for regulatory inspections.	M	14684	6,600,000	NHS	3	
Ferry Haines/Skagway Shuttle	Shuttle ferry to operate between Haines and Skagway in the summer.	M	13839	13,000,000	NHS	1	
Ferry Juneau Shuttle	This project is a part of the SE plan. Construct a vessel to operate on the Juneau-Petersburg route □□□	M	9102	40,250,000	NHS	1	
Ferry Kennicott Five Year Modification	Renovate crew and public spaces, main engines, generators, vehicle elevator, other machinery, wiring, electrical equipment, ventilation, piping, drainage system, sanitary system, and other components as necessary. Install voyage data recorders. Install computer network equipment.	M	9701	6,100,000	NHS	1	
Ferry Kennicott Upgrades	Recommendations per 2000 Vessel Condition Survey. Typical items to include habitability upgrades and overhaul/renew miscellaneous equipment. Renew/upgrade piping systems such as condensate, fuel, firemain, propulsion salt water cooling, flushing, and potable water in engineering spaces. New/overhaul, F/O transfer pump, sanitary pumps, potable water pumps etc. Overhaul/renew deck machinery. MSD upgrades. Electrical system upgrades. Blasting and painting. Drydock for regulatory inspections.	M	14685	6,600,000	NHS	3	
Ferry Ketchikan - Prince Rupert Shuttle	This project is a part of the SE Plan. Replace current conventional AMHS vessel with a new vessel to provide daily shuttle service between Ketchikan and Prince Rupert. Maintenance in outyears.	M	9104	32,500,000	NHS	1	

VARIOUS BOROUGHS

NAME	DESCRIPTION	Region	Need ID	Cost	GIP	PRIORITY	SCORE
MARINE HIGHWAY							
Ferry: LeConte Engineering Equipment/Systems Upgrades/Overhaul & Selected SOLAS 2010 Upgrades	Recommendations per 2000 Vessel Condition Survey. Typical items to include overhaul of miscellaneous equipment. New regulatory required upgrades. Renew/upgrade piping systems such as condensate, fuel, firemain, propulsion salt water cooling, flushing, and potable water in engineering spaces. New/overhaul, F/O transfer pump, sanitary pumps, potable water pumps etc. Modifications to ventilation systems. Overhaul/renew deck machinery. MSD upgrades. Electrical & SFP system upgrades in engineering spaces. New regulatory required firefighting equip in engineering spaces. New marine growth inhibitors in seachests. Blasting and painting of tanks and voids. Drydock for regulatory inspections.	M	14681	6,600,000	NHS	3	
Ferry: LeConte Refurbishment	Completely renovate the Gallery, Upper, Bridge, and Sun decks. Renew decks, bulkheads, and ceilings. Inspect/upgrade piping, wiring, ventilation, insulation as needed in the area of work. Remove all asbestos-containing materials. Refurbish accommodation spaces and machinery. Blast and paint bulkheads, decks, overhangs, tanks, and voids. Install improved fire dampers and humidification system. Upgrade MSD system. Upgrade electrical system. Install computer network equipment. Install voyage data recorders and AIS systems. Improve wheelchair access. Install new gyro system. Drydocking for regulatory inspections. Design to be done for both Auroa and LeConte. Construction to be separate projects.	M	2067	5,750,000	NHS	1	
Ferry: LeConte SOLAS 2010 Compliance	Required upgrades to meet SOLAS 2010 requirements and related work.	M	11670	4,250,000	NHS	3	
Ferry: Lynn Canal Shuttle	Construct shuttle ferry to transport vehicles, passengers, and vans between Juneau, Haines, and Skagway.	M	13885	42,000,000	NHS	1	
Ferry: Malaspina Life Safety	Install life rafts, chutes, rescue boat, man overboard retrieval system, and related life safety equipment.	M	2070	2,000,000	NHS	3	
Ferry: Malaspina Life Safety Compliance	To comply with Subchapter W. May include MEC, liferafts, rescue davit & platform, rescue boat, lifeboats. Drydocking for regulatory inspections.	M	14639	5,000,000	NHS	3	
Ferry: Malaspina Refurbishment	Refurbish accommodation spaces and machinery. Blast and paint decks, tanks, and voids. Install improved fire dampers, sprinkler system, humidification system, and PA system. Upgrade electrical system. Install computer network equipment. Install voyage data recorders. Improve wheelchair access.	M	5981	7,600,000	NHS	3	

VARIOUS BOROUGHES

NAME	DESCRIPTION	Region	Need ID	Cost	GIP	PRIORITY	SCORE
MARINE HIGHWAY							
Ferry Matanuska Engineering Equipment/Systems Upgrades/Overhaul	Per recommendations in 2000 Vessel Condition Survey. Overhaul the propulsion diesel engine, propulsion shafting, variable pitch propeller, bow thruster and misc equipment. New regulatory required egress for Observation lounge, main machinery, and aux machinery spaces. Renew/upgrade piping systems: condensate, fuel, firemain, propulsion salt water cooling, and potable water in engineering spaces. New solarium heaters. Replace/overhaul F/O purifiers, F/O transfer pump, L/O centrifuge, sanitary pumps, potable water pumps etc. Modify ventilation system for main machinery room. Overhaul/renew deck machinery. New voyage data recorder. Electrical & SFP system upgrades in engineering spaces. New regulatory required firefighting equip in engineering spaces. New marine growth inhibitors in sea chests. Blasting and painting of tanks & voids. Drydock for regulatory inspections.	M	14699	8,600,000	NHS	3	
Ferry Matanuska Habitability	Habitability upgrades recommended by 2000 Vessel Condition Survey & make selected required SOLAS 2010 upgrades. Make other recommended system upgrades in the area of work. Typical items to include overhaul/renew misc equipment. Renew/upgrade of piping systems such as condensate, fuel, firemain, propulsion salt water cooling, flushing, and potable water in the local area. Electrical system upgrades. Blasting and painting. Drydock for regulatory inspections.	M	14719	11,000,000	NHS	3	
Ferry Matanuska Refurbishment	Refurbish accommodation spaces and machinery. Blast and paint decks, tanks, and voids. Install improved fire dampers, sprinkler system, humidification system, and PA system. Upgrade electrical systems. Install computer network equipment. Install voyage data recorders. Improve wheelchair access.	M	11672	3,000,000	NHS	1	
Ferry Matanuska SOLAS 2010 Compliance	Required upgrades to meet SOLAS 2010 requirements and related work.	M	9840	5,000,000	NHS	1	
Ferry New Mainline Ferry '08 Construction	Construct new mainline ferry to replace aging ferry(s) in the ANHS fleet as some of the original fleet becomes "regulatory obsolete" in 2010.	M	16325	120,000,000	NHS	3	
Ferry Shipboard Visitor Information Kiosks	Design, fabricate and install electronic information systems to be used onboard four Southeast Mainline Alaska Marine Highway vessels.	M	5789	220,000	TRAAK	1	86.5

VARIOUS BOROUGHS

NAME	DESCRIPTION	Region	Need ID	Cost	GIP	PRIORITY	SCORE
MARINE HIGHWAY							
Ferry: Taku Habitability	In conjunction with habitability upgrades recommended by 2000 Vessel Condition Survey make selected SOLAS 2010 upgrades. Make other recommended system upgrades in the area of work. Typical items to include overhaul/renew miscellaneous equipment. Renew/upgrade piping systems such as condensate, fuel, firemain, propulsion salt water cooling, flushing, and potable water in the local area. Electrical system upgrades. Blasting and painting. Drydock for regulatory inspections.	M	14686	16,500,000	NHS	3	
Ferry: Taku Refurbishment	Refurbish accommodation spaces and machinery. Blast and paint decks, tanks, and voids. Install improved tire dampers, and humidification system. Upgrade electrical systems, install computer network equipment, install voyage data recorders. Improve wheelchair access.	M	2077	3,000,000	NHS	1	
Ferry: Taku SOLAS 2010 Refurbishment	Required upgrades to meet SOLAS 2010 requirements and related work.	M	9841	5,000,000	NHS	1	
Ferry: Tustumena Engineering Equipment/Systems Upgrades/Overhaul	Recommendations per 2000 Vessel Condition Survey. Typical items to include overhaul/renew miscellaneous equipment. Renew/upgrade piping systems such as condensate, fuel, firemain, propulsion salt water cooling, flushing, and potable water in engineering spaces. New/overhaul, F/O transfer pump, sanitary pumps, potable water pumps etc. Overhaul/renew of deck machinery. MSD upgrades. Electrical system upgrades. New marine growth inhibitors in seachests. Blasting and painting of tanks and voids. Drydock for regulatory inspections.	M	14680	6,600,000	NHS	3	
Ferry: Tustumena Ship Stabilizer Replacement	Replace existing stabilizer system with gyro-controlled stabilizer.	M	11673	1,720,000	NHS	3	
Terminal: Ferry Dock Modifications	Modify AMHS docks to accommodate new ferry boats □□□□□□□□	M	13479	5,000,000	NHS	3	
Terminal: Secondary Terminal Transfer Bridge Replacement	Replace existing orthotropic transfer bridge in Hoonah, Angoon, Clark Bay, and Kake with open-gated bridges.	M	11679	2,300,000	AHS	3	
Terminal: Terminal Improvements	Conduct survey of all AMHS terminals to evaluate traffic flow during loading and unloading and determine capital projects necessary to improve traffic flow.	M	9643	500,000	NHS	3	

VARIOUS BOROUGHS

NAME	DESCRIPTION	Region	Need ID	Cost	GIP	PRIORITY	SCORE
MARINE HIGHWAY							
Terminal Terminal Modifications	This project is a part of the SE plan. Modify the ferry terminals at Petersburg, Wrangell, Auke Bay, and other Southeast Alaska locations to accommodate new vessel designs, increased demand for ferry slips for transfers and overnight berthing, increased room in the terminal waiting area, and increased vehicle staging and parking areas.	M	9103	600,000	NHS	3	

CENTRAL REGION

NAME	DESCRIPTION	Region	Need ID	Cost	GIP	PRIORITY	SCORE
Alaska Heritage Resource Survey	Upgrade the current inventory of historic/prehistoric site information from the current format into a more useable format for project planners and administrators.	C	2181		TRAAH	3	30
Areawide Moose-Vehicle Accident Mitigation and Safety Improvements	Implement the recommendations of the Department's report "A Mitigation Plan for Moose-Vehicle Accidents on Alaska's Rural Highways." These recommendations include warning signs, public awareness signing, and clearing.	C	2365	740,000	NHS	3	
CE Airport Layout Plan Update	Update Central Region Airport Layout Plans	C	5608	400,000	AV		
CE Airport Snow Removal Equipment	Acquire snow removal equipment for Central Region airports identified by Maintenance and Operations' priority list.	C	5609	1,600,000	AV		
CE NHS School Flashers Installation	Install flashing warning signal lights at school zones on NHS routes throughout the Central Region that meet warrants.	C	6665	444,000	NHS	3	
Central Region ADA Pedestrian Facilities	Construct ramp and curb cuts in compliance with ADA at various locations to be determined.	C	611R	200,000	TRAAH	1	199
Central Region Bridge Deck Replacement	Remove chloride contaminated concrete to 1" below bottom of top reinforcement steel and replace to grade with nussilica concrete. Priority projects have been identified by the 1994 bridge concrete deck study and are limited to those bridge decks not expected to be reconstructed as part of other NHS highway corridor projects.	C	2241	2,500,000	NHS	3	
Central Region Guardrail End Treatment Upgrade	Project will replace guardrail end terminals that do not meet current crashworthiness standards, and may include upgrading of guardrail that does not meet current standards.	C	17021		NHS	1	
Central Region Highway Bridge Rehabilitation or Replacement Program	Evaluation, design and construction of bridge projects included in the highway bridge repair and replacement program.	C	2243	500,000	NHS	3	

VARIOUS BOROUGHES

CENTRAL REGION

NAME	DESCRIPTION	Region	Need ID	Cost	GIP	PRIORITY	SCORE
Central Region Highway Safety Improvement Program	Evaluation, design, and construction of safety projects included in the Central Region highway safety improvement program (HSIP). Projects may include signalization, channelization, striping, railroad crossing upgrades, signing, and/or other safety improvements.	C	2244	500,000	NHS	3	
Central Region Safety Engineering	Conduct safety management system training, expand public information and involvement in accident evaluations, identify accident locations, potential sites and determine appropriate improvements, prepare annual reports, evaluate effectiveness of safety projects, and investigate the operational requirements and safety needs of commercial vehicles, older drivers and work zone traffic control.	C	2248	225,000	NHS	3	
Central Region Sealcoat/Overlay Program	Repairs to extend pavement life on non-NHS routes.	C	6404		CTP	3	
Central Region Signing and Turnout Upgrade	Create a program to upgrade signing turnout opportunities on Central Region highways. This will include signing such as warning, regulatory, guide, recreational, as well as pullout installations for slow moving vehicles and motorist information.	C	2249		NHS	3	
Central Region Safety Management & Engineering	Program management for support of HSIP activities.	C	6087	294,100	NHS	1	
Destination and Distance Signing	Improve destination and distance signing for interstates and primary arterials designated on the NHS including: a) review and modification to designated control cities for destination signing, and, b) review of existing destination, distance, regulatory, and warning signs for conversion to metric units.	C	2242	750,000	NHS	3	
Equipment Replacement	Replace cranes.	C	6838	250,000	PF		
Gold Rush Historical Signs	Design and construct approx. 30 highway wayside historical markers at various Central Region locations. Minor wayside improvements may be needed to install markers in appropriate/accessible sites. No ROW acquisition anticipated.	C	2331	250,000	TRAAH	3	80
Non-NHS School Flashers Installation	Construct Flashing Warning Signal Lights at school zones throughout the Central Region. 25 schools in CR have been identified as needing flashing school zone lights if warrants are met. Each site is estimated to cost \$40,000. There are 25 sites have been identified as potentially needing lights.	C	6480	1,000,000	CTP	3	78

VARIOUS BOROUGHS

CENTRAL REGION

NAME	DESCRIPTION	Region	Need ID	Cost	GP	PRIORITY	SCORE
Railroad Grade Crossing Surface Safety Improvements	Reconstruct crossings, providing rubberized surfaces and/or paving the approaches at several locations in the region. The crossings identified in project have been costly to maintain in recent years due to the poor condition of the crossing surface and, in the case of gravel roads, the intrusion of gravel into the rails at the crossing.	C	2316	1,160,000	NHS	3	

JUNEAU

NAME	DESCRIPTION	Region	Need ID	Cost	GP	PRIORITY	SCORE
Juneau Access Improvements FEIS	Funding for completion of the Final Environmental Impact Statement (FEIS), including further analysis in response to comments concerning land and marine alternatives.	S	7792		NHS	3	

LAKE LOUISE

NAME	DESCRIPTION	Region	Need ID	Cost	GP	PRIORITY	SCORE
Lake Louise Road Improvements	Upgrade Lake Louise Road from the Glenn Highway to Lake Louise.	N	12427	4,500,000	CTP	2	

NORTHERN REGION

NAME	DESCRIPTION	Region	Need ID	Cost	GP	PRIORITY	SCORE
ADA Pedestrian Facilities	Pedestrian facility improvements to meet Americans with Disabilities Act standards	N	3869	450,000	TRAAS	1	199
Airport Emergency and Other Contingency Projects	Airport improvements and emergency repairs	N	5105		AV		
Alaska Heritage Resources Survey	Upgrade inventory of historic and prehistoric site information to more usable format	N	3616	480,000	TRAAS	3	68
Bike Path Rehab and Improvements	Rehabilitation and safety improvements at selected locations	N	6611	500,000	TRAAS	3	108
Gravel Surface Repairs	Spot repairs of deteriorated gravel roads and airports	N	5190		CTP	3	100
Gravel to Pavement	Apply asphalt and chips to selected unpaved state maintained roads	N	5188		CTP	3	100
Groomed Snowmobile Trail System Plan	Create a statewide snowmobile trail system plan	N	6272	35,000	TRAAS	3	60
Historic Bridge Inventory	Survey bridges and evaluate for eligibility for inclusion in National Register of Historic Places	N	1617	275,000	TRAAS	3	34
NHS Road Pavement and Bridge Refurbishment	Restoration or refurbishment at selected areas on the National Highway System	N	7166		NHS	1	
Non-NHS Pavement and Bridge Refurbishment	Restoration or replacement at selected areas	N	8080		CTP	1	999
Northern Region Airport Security Fencing	Rehabilitate and install security fencing at various Northern Region Airports	N	7670		AV		
Northern Region Airports	Deferred maintenance	N	5106		AV		

VARIOUS BOROUGHES

NORTHERN REGION

NAME	DESCRIPTION	Region	Need ID	Cost	GP	PRIORITY	SCORE
Northern Region Communication Equipment	Acquire multichannel radio equipment for vehicles working on active runways	N	5107		AV		
Northern Region Right-of-Way	Airport land expense reimbursement	N	5108		AV		
Northern Region Seaside/Overlay Program	Request to extend pavement life on non-NRES State routes	N	5109	1,150,000	CTP	3	98
Northern Region Snow Removal Equipment	Acquire snow removal equipment for various locations	N	5109		AV		
Northern Region Snow Removal Equipment Buildings Upgrade	Upgrade existing snow removal equipment buildings to include insulation and heating systems	N	5110		AV		
Safety Management & Engineering	Program management for support of HSIP activities	N	6402		NRES	1	
Tanana Basin Trail Easements	Reserve historic rights-of-way and acquire easements for trails in the Tanana basin area	N	3619	500,000	FRAAX	3	38
Tanana Basin Trail Mapping	Mapping and marking historic hiking trails and other public use access in the basin	N	3602		FRAAX	3	32
Western Access Road	Construct new highway from contiguous road system (Nimara) to the Seward Peninsula (Nimra)	N	3610		CTP	3	-3

PRINCE WILLIAM SOUND

NAME	DESCRIPTION	Region	Need ID	Cost	GP	PRIORITY	SCORE
Terminal Curbless PVT Maintenance Facility	Construct maintenance facility to support AMHS services in PWS	M	13899	1,500,000	NRES	1	

SOUTHEAST REGION

NAME	DESCRIPTION	Region	Need ID	Cost	GP	PRIORITY	SCORE
Safety Management and Engineering	Program management in support of highway safety improvements and other activities	S	7174		NRES	1	
SE Airports Snow Removal Equipment	Purchase snow removal equipment for Southeastern Alaska Airports	S	5804		AV		
Southeast LED Signal Installations	Install energy-saving light-emitting diode (LED) signal displays	S	12624		NRES	1	
Southeast Transportation Plan Feasibility Project	Management activities pertaining to existing and planned Southeast Alaska Transportation Plan implementation	S	11880		NRES	1	

STATEWIDE

NAME	DESCRIPTION	Region	Need ID	Cost	GP	PRIORITY	SCORE
Alaska Intelligent Transportation System (ITS) Deployment Plan	Deployment of priority ITS projects as determined by the 2000 Alaska ITS Deployment Plan, generally, including such projects as improved ADOP&PF communication systems, weather sensors, congestion management, traveler's information, and other projects	II	12999		CTP	3	

VARIOUS BOROUGHS

STATEWIDE

NAME	DESCRIPTION	Region	Need ID	Cost	OP	PRIORITY	SCORE
BAR-97 Emissions Test Equipment Grant Program	This program will assist certified I/M stations in Anchorage and Fairbanks in replacing BAR-90 emissions with new BAR 97 emissions test equipment	II	9319	955,000	CTP	3	
Bicycle/Pedestrian Facilities Rehab and Improvements	Safety improvements and rehabilitation of bicycle and pedestrian facilities statewide	II	7219		RAAA	1	
Bridge Management System	Development of a management system for addressing bridge deficiencies on public roads	II	6454		CTP	1	999
Cantilever Sign and Pole Inspection and Repairs	Inspect cantilevered signal poles, cantilevered signs and high tower luminaires for fatigue problems. Involve visual and ultrasonic testing of the welds and bolts. Perform repairs as necessary.	II	11923	430,000	NHS	3	
Cantilever Structure Failure Inspection	Visual and ultrasonic inspection of bolts and welds on all cantilevered signal and sign poles and high tower luminaires	II	15059		CTP	3	
Civil Rights Program	On the job training to provide training opportunities on construction jobs. Also, provides on-site construction review to ensure compliance with Civil Rights laws	II	6458		CTP	1	999
Concrete Bridge Deck Rehabilitation	Rehabilitate concrete bridge decks on approximately 21 bridges throughout the state	II	6086	6,750,000	NHS	3	
Destination & Distance Signing	Improve destination and distance signing on the National Highway System routes and replace missing mileposts	II	6080	1,100,000	NHS	1	
Hightower Lighting System Replacement	Replace hightower foundations, poles, lighting chandeliers, and lowering and lifting devices as needed to meet standards	II	14081		NHS	3	
Highway Data Equipment Acquisition and Installation (Iways)	Purchase of equipment and installation of traffic detection devices to implement requirements of the State Traffic Monitoring System	II	7179	1,203,700	CTP	1	999
Highway Fuel Tax Exemption	A continuing program to enforce the collection of motor fuel taxes in compliance with federal law	II	12979	172,800	CTP	1	
Implementation of the Intelligent Transportation System Strategic Deployment Plan	Following completion of the ITS (Intelligent Transportation Systems) Strategic Deployment Plan, this funding would be used for projects that would begin to implement the highest ranked projects in the plan. Examples of likely projects include roadway weather information systems, improved communications for emergencies, maintenance deployment and reporting.	II	13619		CTP	3	

VARIOUS BOROUGHS

STATEWIDE

NAME	DESCRIPTION	Region	Need ID	Cost	GF	PRIORITY	SCORE
Intelligent Transportation System Deployment Phase 2 II	Design and deploy intelligent transportation system (ITS) elements pursuant to the Strategic Plan and ITS/CVO including a feasibility study for PAYLOAD. Project PAYLOAD would employ sensors, communications and computers to track common carriers vans, containers and packages across multiple transportation modes. □	II	11059		CTP	3	
Intelligent Transportation Systems Implementation Plan (ITWAYS)	Design and construct projects that are part of the Alaska Statewide Intelligent Transportation Systems (ITS) plan. Projects include advance technology for snow & Ice Removal, Multi-Modal Information Connections, Traveler Communications, Internal Operation and Commercial Vehicle Operations □	II	16901		CTP	1	
Maintenance Management System (ITWAYS)	The Maintenance Management System will automate the sheet reporting, tracking of budget expenditures, work planning, deferred maintenance, forecast budget requirements, and track the level of service provided to the public.	II	15839		CTP	1	
Metrication	Develop procedures to convert projects to metric measurements.	II	6456		CTP	3	999
National Highway Institute Training	Technical training in engineering, planning, and administration related to federal highway program and funding.	II	6452		CTP	1	999
National Highway System Roadside Historical Interpretive Signage	Design and install signs at historical locations on the National Highway System. These signs will provide information about the history of the local area or landmarks.	II	7139	500,000	NHS	1	
NHS Capacity Improvements	Capacity improvements on NHS routes for a six-year period.	II	6026	6,000,000	NHS	3	
NHS Lane Delineators	Design and install lane delineators on NHS routes to improve driver perception of edge of roadway in inclement weather.	II	13401		NHS	3	
NHS Pavement Markings	Pavement markings will be provided for NHS roadways maintained by ADOT&PF.	II	9499		NHS	3	
Payload	Design and deploy a dashboard on intelligent, intermodal freight tracking and transfer technology.	II	11199		NHS	3	
Public Transportation Management System Social Service Van Replacement/Transportation Program	Provide funding to public and private transportation providers for capital needs identified in the state's Public Transportation Management System. Provide funding to public and private transportation providers for capital needs identified in the state's Public Transportation Management System and for coordinated systems and services projects.	II	6154	1,500,000	CTP	1	199
Recreational Trails Program	This program provides funding for various small recreational trail projects statewide. The program is administered by ADNR.	II	12239		FRAAR	1	

VARIOUS BOROUGHS

STATEWIDE NAME	DESCRIPTION	Region	Head ID	Cost	OP	PRIORITY	SCORE
Regional Plan Implementation	Design and construct projects developed through the Southeast, Southwest, Prince William Sound/Copper River and Yukon/Kuskokwim Regional Transportation Plans. □	H	7919		NHS	3	
Road Surface Treatments	Provide hard surface road treatments on gravel roads and improvements necessary to support the hard surface.	H	9380		CTP	1	
Safety Management System/ Highway Safety Improvement Program Management and Engineering	Safety Management System, as outlined in the Transportation Equity Act for the 21st Century (TEA-21), develops a method of selecting safety projects based on analysis and objective criteria. □	H	6449		CTP	1	999
Small USGS Hydrologic Investigations	Ad hoc studies at locations in cooperation with the US Geological Survey to analyze hydrologic conditions.	H	6455		CTP	1	999
State Equipment Fleet Emissions Testing Equipment	Replacement of State Equipment Fleet emission testing equipment.	H	9800		CTP	3	
Statewide Annual Planning Work Program	State Transportation Improvement Program and State Transportation Plan, and area/regional plans preparation, data collection, and management systems as included in the Transportation Equity Act for the 21st Century (TEA-21). □	H	6446		CTP	1	999
Statewide Bridge Inventory Inspection Monitoring, Rehabilitation and Replacement Program	Inspection of all bridges on public roads two-year cycle. The magnitude of structural deficiencies found during the inspection causes the subject bridge to be eligible for replacement or rehabilitation with federal highway bridge program funding. □	H	6447		CTP	1	999
Statewide Bridge Scour Monitoring and Remedial Program	Install monitoring and telemetry and/or construct physical scour countermeasures at State bridges identified as scour critical by the federally mandated Scour Evaluation Program.	S	12579		CTP	1	
Statewide Deferred Maintenance - Airports	Deferred maintenance on airports statewide.	H	5718		A7		
Statewide Railroad/Highway At-grade Crossing Improvements		H	15599		CTP	3	
Statewide Research Program	Special studies are selected by the Statewide Research Board for funding through the federal highway program. Example: reduction in roadway surface wear caused by studded snow tires. □	H	6451		CTP	1	999
Statewide Snowmobile Trail System	Develop a statewide groomed snowmobile trail system to include staking, clearing and maintenance.	H	6460		TRAIL	3	
Statewide Urban Planning Program	Federal highway program funding for local government planning, special studies, and studies. Preparation of the Anchorage Transportation Improvement Program (AMATIP) is a required element of this program. □	H	6448	7,835,175	CTP	1	999

VARIOUS BOROUGHES

STATEWIDE		Region	Need ID	Cost	QIP	PRIORITY	SCORE
NAME	DESCRIPTION						
Statewide: Alaska Traveler Information (Iways)	Website development and telephone (511) outlet for real time travel information. To be used for public information concerning vessel tracking for the Alaska Marine Highway System, road closures, roadway maintenance, and integration with other agencies offering travel related information	H	16549		CTP	3	
Statewide: Automated Dispatch and Scheduling System (Iways)	Deploy Automated Dispatch and Scheduling System to integrate dispatch of Marine Highway employees	H	16550		CTP	3	
Statewide: Comprehensive Document Management System	Implement a system that can store and manage the Division's mass of project plans, as-built diagrams, legally-binding Right of Way parcel documents, technical reports and other archival documents relating to project development and construction	H	14085		CTP	3	
Statewide: Culvert Repair or Replace Project	Repair or replacement of culverts that are barriers to safe fish passage. This annual project will identify culverts that are partial or full barriers to fish passage and take the appropriate corrective action.	H	13239		CTP	1	
Statewide: CVO Security System (Iways)	Acquisition of Commercial Vehicle Location Systems to increase safety and security of Alaska's surface transportation infrastructure	H	16551		CTP	3	
Statewide: i-Red Inspection System (Iways)	Acquisition of a mobile inspection van using optical scanning technology for inspection of commercial vehicles	H	16552		CTP	1	
Statewide: Land Mobile Radio System, Phase 1 (Iways)	Acquisition of radios with data ports for maintenance & operations	H	16553		CTP	3	
Statewide: Land Mobile Radio System, Phase 2 (Iways)	Further acquisition of Base Station Towers for highway maintenance & operations	H	16554		CTP	1	
Statewide: Right of Way Permitting and Project Development Management System	Streamline processes for right-of-way permits and project development to improve efficiency and effectiveness in developing highway projects. Develop computer system to support right-of-way activities.	H	14086		CTP	3	
Statewide: Road Weather Information Systems, Phase 2 (Iways)	Construction of and additional 24 sites. Includes membership to the pooled fund study group AURORA	H	16555		CTP	3	
Statewide: Scenic Viewshed Enhancement	Various scenic viewshed enhancements throughout Alaska	H	14020		TRAAN	1	
Traveler Information Signs	Design and implement Community Service Sign Program on NHS routes statewide. Address illegal signs.	H	13400		NHS	1	
USGS Flood Frequency and Analysis	Coordinate effort with the US Geological Survey to collect data on water levels. It supports design of bridges, primarily, but can also be used in design of road reconstruction.	H	6450		CTP	1	999

VARIOUS BOROUGHS

STATEWIDE

NAME	DESCRIPTION	Region	Need ID	Cost	GIP	PRIORITY	SCORE
Weigh-In-Motion Equipment (Iways)	Purchase and installation of Federally required weigh-in-motion equipment at sites on National Highway System	H	7519		NHS	1	

THOMPSON PASS

NAME	DESCRIPTION	Region	Need ID	Cost	GIP	PRIORITY	SCORE
RICHARDSON HIGHWAY Intelligent Specialty Vehicle System (IWAYS)	This project will install Differential Global Positioning System (DGPS) Guidance in snow blowers to allow clearing of Thompson Pass when visibility would normally prevent equipment operations.	N	16902		CTP	1	

YAKUTAT, CITY AND BOROUGH OF

YAKUTAT

NAME	DESCRIPTION	Region	Need ID	Cost	GIP	PRIORITY	SCORE
Airport Rescue & Firefighting Aviation Apron Paving	Pave ARFF aviation apron.	S	5931	533,330	AV		
Airport Runway & Apron Resurfacing & Exit Taxiway	Resurface, groove, and mark primary Runway 11/29, including Runway 29 Elephant Ear. Resurface terminal apron and exit taxiways and construct new exit taxiway from ARFF apron to Runway 2/20. Pave ARFF Apron.	S	6920	11,733,333	AV		88
Airport Runway Object Free Area Obstruction Removal	Clear runway object free area of vegetation and ditch berms.	S	5926	1,476,570	AV		
Airport Runway Protection Zone buildings Removal	Remove buildings from runway protection zone.	S	5924	2,010,000	AV		
Airport Runways Safety Area Width Upgrade	Widen runway safety areas to federal standards.	S	5925	2,010,000	AV		
Airport Terminal Apron Overlay	Replace approximately thirty concrete apron panels or overlay the entire apron.	S	5927	426,670	AV		
Alaska State Housing Authority Subdivision Road Paving	Construct a hard surface and a sidewalk for the two entrance roads from Forest Highway 10 (Council and Orca avenues). Construct a hard surface for connecting streets (Haida, Tingit, Tongass and Totem Avenue). Combined length of 1.1 miles.	S	16292	600,000	CTP	3	
Ankai Road and Bridge Upgrade	Improve drainage and apply a bituminous surface treatment to four miles of public road between Ankai Bay Road and the pile-supported crossing of Ankai Slough. Replace deteriorated components and upgrade bridge railing.	S	2957	2,000,000	CTP	3	
Arrowside Street Lighting Installation	Identify priorities and add illumination at intersections and other locations, with local government providing for electrical costs.	S	3120	300,000	CTP	3	

YAKUTAT, CITY AND BOROUGH OF

YAKUTAT

NAME	DESCRIPTION	Region	Need ID	Cost	G/P	PRIORITY	SCORE
Bayview Drive Improvements	Widen where required, enlarge ditches, add cross drainage and improve alignment at intersections with Mallott Avenue and Monti Bay Road. Apply a bituminous surface treatment to the upgraded route, which is 1.4 miles in length. Additional improvements would be considered in exchange for municipal assumption of ownership and operation.	S	2959	500,000	CTP	3	
Cannon Beach Road Paving	Construct a hard surface for this Forest Development Road (9963), which is 2.4 miles in length. Does not include widening of the bridge across Tawah Creek.	S	16262	500,000	CTP	3	
Council Avenue Extension to Lake Street	Extend road from the ASHA housing development to the new Tlingit and Haida subdivision.	S	2972	900,000	CTP	3	
Courthouse Road	Relocation to improve alignment and drainage.	S	2973	500,000	CTP	3	
Dangerous River Road Fish Passage Enhancements	Inventory drainage structures along 19.2 miles of highway and upgrade cross drainage to satisfy protocols for fish passage. Raise the road elevation where required to accommodate larger species.	S	16058	500,000	CTP	3	
Forest Highway 10 (Ahnklin to Dangerous River) Bituminous Surface Treatment	Widen the highway and apply a Bituminous Surface Treatment (BST). Enhance the turnaround area at the end of this state-owned segment, which is 5 miles in length. Does not include widening of the bridge across Dangerous River.	S	16294	3,000,000	CTP	3	
Forest Highway 10 (FDR 9955 to Ahnklin River) Bituminous Surface Treatment	Apply a Bituminous Surface Treatment (BST) to this state-owned segment, which is 15 miles in length.	S	16293	3,000,000	CTP	3	
Forest Highway 10 Bituminous Surface Treatment	Construct a treated base and apply a Bituminous Surface Treatment (BST) for the first nine miles beyond the landfill entrance. Replace culverts where needed to improve fish passage. Increase cross drainage and raise road elevation at MP 4.8. Delineate parking and public use areas on each side of the Situk River bridge.	S	10259	2,400,000	CTP	3	
Harbor Improvements	Extend float 200', construct two fingers 100', extend sewer and water to harbor for fire and domestic service. Construct restrooms, MARPOL services and access improvements. Install six new electrical meters.	S	6198	280,000	PII		93
Harbor Upgrade of Water/Electrical System	Major rehabilitation of electrical system including service panels, meter bases, treat wire terminations for corrosion, code violations, new ground rod, aerial cable connections at piling, etc. and provide water service on floats.	S	4970	100,000	PII		64

YAKUTAT, CITY AND BOROUGH OF

YAKUTAT

NAME	DESCRIPTION	Region	Need ID	Cost	GIP	PRIORITY	SCORE
Lost River Road Relocation and Bituminous Surface Treatment	Upgrade the beginning of the route and construct one mile of road on a new alignment that connects to over one-half mile of former logging road. Upgrade the remainder of the route on the existing alignment from the junction with Tawah Creek Road. Apply a Bituminous Surface Treatment (BST) to the entire route (seven miles).	S	16263	7,000,000	CTP	3	
Miller Creek Erosion Protection	Construct a long-term solution where Miller Creek flows under the Dangerous River Road in response to upstream channel changes. The most likely improvement involves raising roadway elevation and armoring the embankment.	S	15320	300,000	CTP	3	
Porter Hill Access Road Improvements	Improvements in drainage, width and grades for this road to homes, which would also ensure winter access for emergency vehicles.	S	3035	100,000	CTP	3	
Post Office Street	Install retaining wall and guardrail, grading and surfacing of existing road, plus construct extension to commercial and residential property.	S	3017	350,000	CTP	3	
Railroad Trail from the Airport to Situk River	Convert the roadbed from the former railroad to a facility for pedestrians, bicyclists and winter users.	S	3105	500,000	TRAAN	3	
Redfield Cove Road Surfacing	Add a lift of gravel to this route, which is 9 miles in length.	S	14786	300,000	CTP	3	
Ridge Road Paving	Construct a hard surface for this road, which is 0.8 miles in length.	S	16291	300,000	CTP	3	
Runway 11/29 Blast Pads	Have 200 feet of safety area beyond the ends of runways 11 and 29 to provide blast pads.	S	5933	533,330	AV		
Runway Safety Area Extension	Extend runway safety areas behind the thresholds of runways 11, 29, and 20 and relocate drainage ditches around extended safety areas.	S	5935	971,000	AV		
Russell Fjord Road Surfacing	Add a lift of gravel to this Forest Development Road (9955), which is 3 miles in length.	S	16285	100,000	CTP	3	
Sawmill Cove Road Bituminous Surface Treatment	Apply a Bituminous Surface Treatment (BST) to this Forest Development Road (9957), which is 0.8 miles in length.	S	16287	200,000	CTP	3	
Situk Lake Road Surfacing	Add a lift of gravel to this Forest Development Road (9951), which is 6 miles in length.	S	16284	200,000	CTP	3	
South Addition Road Bituminous Surface Treatment	Apply a Bituminous Surface Treatment (BST) to this route, which is 0.3 miles in length.	S	16288	100,000	CTP	3	
State Road Resurfacing	Recondition and resurface 6.5 miles of state-maintained road and extend pavement for an additional 0.4 miles. Meet clear zone requirements along the 3.3 miles of Airport Road by widening the embankment. Enhance the parking area for the railroad display.	S	15619	2,900,000	CTP	1	111.5

YAKUTAT, CITY AND BOROUGH OF

YAKUTAT

NAME

	DESCRIPTION	Region	Need ID	Cost	QIP	PRIORITY	SCORE
Thunderland Road Extension and Bituminous Surface Treatment	Extend this route to Post Office Drive. Apply a Bituminous Surface Treatment (BST) to the entire route.	S	16290	800,000	CTP	3	
West Addition Road Bituminous Surface Treatment	Apply a Bituminous Surface Treatment (BST) to this route, which is 0.5 miles in length.	S	16289	150,000	CTP	3	
Yakutat Avenue Reconstruction	Improve ditching and drainage. Shift road alignment where needed to locate it within the platted right-of-way. Construct a treated base and apply a bituminous surface treatment.	S	3068	300,000	CTP	3	