

SB

190

THE
FOLLOWING
DOCUMENT(S)
ARE
POOR
ORIGINAL
COPIES

LEGAL SERVICES

DIVISION OF LEGAL AND RESEARCH SERVICES
LEGISLATIVE AFFAIRS AGENCY
STATE OF ALASKA

(907) 465-3867 or 465-2450
FAX (907) 465-2029
Mall Stop 3101

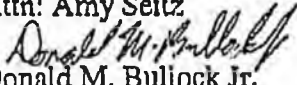
State Capitol
Juneau, Alaska 99801-1182
Deliveries to: 129 6th St., Rm. 329

MEMORANDUM

April 23, 2004

SUBJECT: State employee on board of the Kenai River Special Management Area (CSSB 190(STA))

TO: Senator Tom Wagoner
Attn: Amy Seitz

FROM: 
Donald M. Bullock Jr.
Legislative Counsel

You asked whether sec. 4 of CSSB 190(STA) would prohibit a state employee in any department from serving on the advisory board for the Kenai River Special Management Area (KRSMA). The sentence you refer to specifically allows the commissioner of natural resources to appoint a state government employee to the advisory board as an ex officio member, with the limitation that the appointed employee may not vote.

However, if you intended to ask whether a state employee could be appointed to a voting position on the KRSMA advisory board, then the answer is not as clear. The sentence in sec. 4 is as follows:

An employee, elected official, or other representative of a federal or state government may be appointed to the advisory board as an ex officio member serving without a vote.

The language quoted above could be interpreted to mean that an employee representing a state agency could not vote, but a state employee who is not representing an agency could vote. This interpretation is based on the words "or other representative" that imply that the appointed employee is within a category of government personnel that could represent the government on the board.

On the other hand, the language could be interpreted to mean that a state employee could never be appointed to a voting position on the board. Under this interpretation, it makes no difference whether the employee is a riverfront landowner or is otherwise qualified to serve as a voting member.

While the commissioner of DNR would have to interpret the statute in order to make appointments to the advisory board, that interpretation could be subject to challenge in court if the statute is not clear and someone can show they are aggrieved by the interpretation. The potential for litigation could be avoided if the statute was clarified.

Senator Tom Wagoner
April 23, 2004
Page 2

If you prefer one interpretation over the other, I suggest that sec. 4 of the bill be amended to clarify your intent. The amendment I sent you under Work Order No. 23-LS0961\I.1 would allow a state or federal employee to serve and vote as a representative of a user group, resident property owners, a municipality, or other interest group.

If I may be of further assistance, please advise.

DMB:lmb
04-123.lmb

Amendment

OFFERED IN THE House:

To: House CS for CS for SB 190(CRA) – KRSMA

1 Page 5, line 9,

2 following " municipalities", insert "adjacent to the Kenai River"

3

4 Page 5, line 10,

5 Following "groups.", delete "An"

6 insert "Unless appointed as a representative of a user group, resident

7 property owners, a municipality adjacent to the Kenai River, or other interest

8 group, an"

9

10 Page 5, line 12,

11 Following "board", insert "only as an ex officio member serving without a
vote.

12 Page 5, line 12,

13 Following "of the", insert "voting"

FISCAL NOTE

STATE OF ALASKA
2004 LEGISLATIVE SESSION

Fiscal Note Number: 1
 Bill Version: CSSB 190(STA)
 (S) Publish Date: 1/21/04

Revision Date/Time (Note if correction): _____ Dept. Affected: Natural Resources
 Title Kenai River Special Management Area RDU Parks & Recreation Mgt.
 Component Parks Management
 Sponsor Sen. Wagoner
 Requester (S) STA Component No. 452

Expenditures/Revenues (Thousands of Dollars)

Note: Amounts do not include inflation unless otherwise noted below.

OPERATING EXPENDITURES	FY 2005	FY 2006	FY 2007	FY 2008	FY 2009	FY 2010
Personal Services						
Travel						
Contractual						
Supplies						
Equipment						
Land & Structures						
Grants & Claims						
Miscellaneous						
TOTAL OPERATING	0.0	0.0	0.0	0.0	0.0	0.0

CAPITAL EXPENDITURES						
-----------------------------	--	--	--	--	--	--

CHANGE IN REVENUES ()						
-------------------------------	--	--	--	--	--	--

FUND SOURCE (Thousands of Dollars)

1002 Federal Receipts						
1003 GF Match						
1004 GF						
1005 GF/Program Receipts						
1037 GF/Mental Health						
Other (Specify Type--Do not abbreviate)						
TOTAL	0.0	0.0	0.0	0.0	0.0	0.0

Estimate of any current year (FY2004) cost: 0.0
 Check this box (X) if funding for this bill is included in the Governor's FY 2005 budget proposal:

POSITIONS

Full-time						
Part-time						
Temporary						

ANALYSIS: (Attach a separate page if necessary)

This bill adds a number of parcels of land in the lower Kenai River area to the Kenai River Special Management Area (KRSMA). These lands are currently being managed by the Division of Parks and Outdoor Recreation. The proposed additions include a portion of those envisioned in both the 1997 Revised Kenai River Comprehensive Management Plan, adopted by DNR in 1997, and the Kenai Area Plan adopted by DNR in 2000. The bill also excludes state or federal employees from serving as public members of the Advisory Board.

There is no fiscal impact anticipated with implementation of this legislation.

Prepared by: Pete Panarese Phone 269-8700
 Division Parks Date/Time 1/20/04
 Approved by: Thomas Irwin, Commissioner Date 1/20/04
 Agency Natural Resources

FISCAL NOTE

STATE OF ALASKA
2004 LEGISLATIVE SESSION

Fiscal Note Number: 2
 Bill Version: CSSB 190(STA)
 (S) Publish Date: 1/21/04

Revision Date/Time (Note if correction): _____ Dept. Affected: Fish and Game
 Title Kenai River Special Management Area RDU Sport Fisheries
 Component Sport Fisheries Habitat
 Sponsor Senator Wagoner
 Requester Senate State Affairs Component No. 2698

Expenditures/Revenues (Thousands of Dollars)

Note: Amounts do not include inflation unless otherwise noted below.

OPERATING EXPENDITURES	FY 2005	FY 2006	FY 2007	FY 2008	FY 2009	FY 2010
Personal Services						
Travel						
Contractual						
Supplies						
Equipment						
Land & Structures						
Grants & Claims						
Miscellaneous						
TOTAL OPERATING	0.0	0.0	0.0	0.0	0.0	0.0

CAPITAL EXPENDITURES						
-----------------------------	--	--	--	--	--	--

CHANGE IN REVENUES ()						
-------------------------------	--	--	--	--	--	--

FUND SOURCE (Thousands of Dollars)

1002 Federal Receipts						
1003 GF Match						
1004 GF						
1005 GF/Program Receipts						
1037 GF/Mental Health						
Other (Specify Type--Do not abbreviate)						
TOTAL	0.0	0.0	0.0	0.0	0.0	0.0

Estimate of any current year (FY2004) cost: 0.0

Mark this box (X) if funding for this bill is included in the Governor's FY 2005 budget proposal:

POSITIONS

Full-time						
Part-time						
Temporary						

ANALYSIS: (Attach a separate page if necessary)

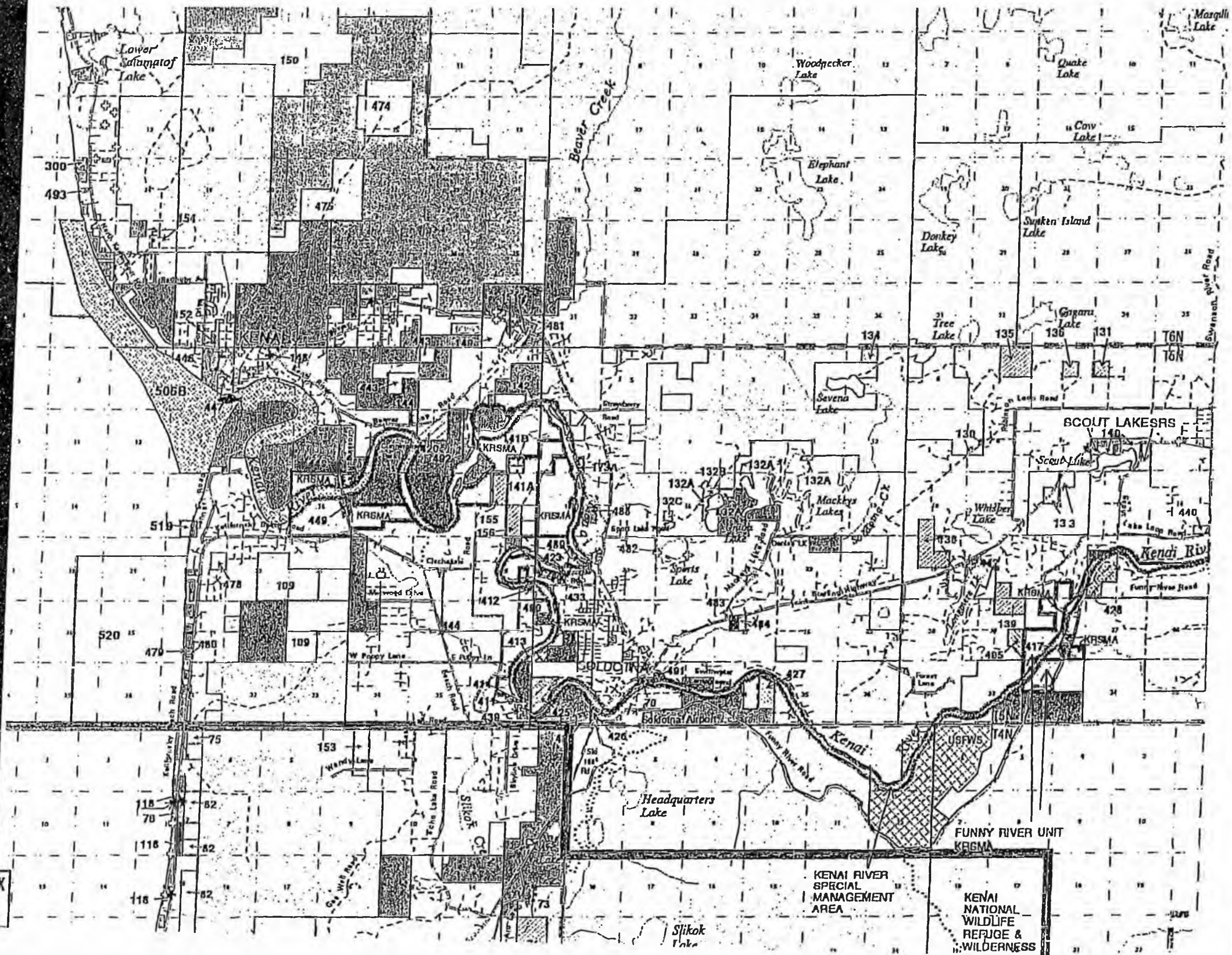
Passage of this legislation would have no fiscal impact.

Prepared by: Kelly Hepler, Director
 Division: Sport Fish
 Approved by: Commissioner Kevin Duffy
 Agency: Alaska Department of Fish & Game

Phone 465-4180
 Date/Time 1/16/04 4:18 PM
 Date 1/16/2004

RE: SB 190, Kenai River Special Management Area
Department of Natural Resources
February 27, 2004
Senate Resources Committee

- The subsurface estate is the dominant estate.
- EVOS Conservation Easements only apply to the portion of the estate acquired with EVOS funds.
- The use of lands acquired with EVOS funds is controlled by the terms of the conservation easements on them. The KRSMA designation does not affect the conservation easements.
- Conservation easements associated with EVOS lands apply to the specific land interest acquired. If the subsurface estate was not part of the purchase, the conservation easement cannot limit access to the mineral estate any more than the surface owner of any parcel of land can limit access to the minerals underlying his estate.
- Typically we did not acquire the subsurface estate with EVOS funds. If we did acquire the subsurface estate on any of the EVOS funded parcels, utilization of the minerals on that specific parcel would be limited by the terms of the Conservation Easement.
- Typically the oil and gas rights on many of the EVOS acquired parcels were previously conveyed to the State of Alaska via patent and as such would not be subject to the terms of the Conservation Easement.
- Generally, the Conservation Easement on EVOS acquired parcels is consistent with Parks Management intent and the KRSMA designation.
- The conservation easement has no effect on adjacent parcels.



Proposed Additions to Kenai River Special Management Area (KRSMA)

Unit #	Region	Name of Unit	OSL/ EVOS/ DJ	General State land	National Forest Community Grant	Currently managed by DOPOR (under ILMA)	Acreage of Each Unit
141B	05	Kenai R. floodplain N. of Heather Ave., adjoining Eagle Rock Unit		X			19
142	05	Eagle Rock, north shore Kenai River		X			19
378	02	Lakeview-- Mouth of Victor Creek on Kenai Lake			X		15
380A	02	South and Lower Trail Lake; existing boat launch & trailhead to Vagt			X		1
380D	02	South of ARR Bridge on East Shore Upper Trail Lake			X		98
380E	02	Upper Trail Lake, south arm, east shore			X		111
380G	02	Lower Trail Lake, narrow channel			X		1,172
380J	02	Trail River corridor & Kenai L. shore north of USFS Center			X		116
380K	02	Kenai Lake Shore--S. of USFS Work Center			X		8
382A	02	Five parcels; 2 promontories, ball diamond, boat launch shore access			X		31
382D	02	Lake front, Moose Pass townsite			X		3
383A	02	Mouth of Schilter Creek and north shore of Kenai Lake			X		628
384	02	Moose Creek & Upper Trail Lake Wayside			X		129
387	02	Small lakefront parcel on narrow reach of Upper Trail Lake			X		1
388	04	Cooper Lake, southeast end			X		1,426
390	04	West shore Kenai Lake			X		2,027
391A	04	One of numerous parcels on Kenai River & north shore of Kenai Lake			X	X	8
391B	04	One of numerous parcels on Kenai River & north shore of Kenai Lake			X	X	57
391C	04	One of numerous parcels on Kenai River & north shore of Kenai Lake			X	X	7
391D	04	One of numerous parcels on Kenai River & north shore of Kenai Lake			X	X	44
391E	04	One of numerous parcels on Kenai River & north shore of Kenai Lake			X	X	8
391G	04	One of numerous parcels on Kenai River & north shore of Kenai Lake			X	X	7
391H	04	One of numerous parcels on Kenai River & north shore of Kenai Lake			X	X	2
391I	04	One of numerous parcels on Kenai River & north shore of Kenai Lake			X	X	4
391J	04	One of numerous parcels on Kenai River & north shore of Kenai Lake			X	X	1
391K	04	One of numerous parcels on Kenai River & north shore of Kenai Lake			X	X	1
391L	04	North shore of lake: steep shoreline below Sterling Highway			X	X	72
391M	04	Lake frontage at Quartz Creek, summer cabins			X	X	9
391N	04	West shore, along Snug Harbor Road E. of subdivision			X	X	94
391O	04	North shore of lake: frontage at airstrip and east of USFS campground			X	X	6
392A	04	Riparian corridor Cooper Creek			X		46

392B	04	Riparian corridor; Bean Creek				X		100
392C	04	Riparian corridor; Shackelford Creek				X		46
392D	04	Riparian corridor; Quartz Creek				X		173
392E	04	Riparian corridor; Daves Creek				X		28
392F	04	Riparian corridor; Crescent Creek				X		44
392G	04	Riparian corridor; Dry Creek				X		65
393	04	Mouth of Juneau Creek and Bean Creek				X		230
394A	04	North shore of Kenai R. 2.5 mile stretch downstream from Cooper Cr.				X		237
394C	04	River & highway frontage between Cooper Cr. camp & Gwyn's Lodge				X		82
394D	04	Wetlands west of Gwyn's Lodge on Sterling Highway				X		40
397	04	East Quartz Creek, Tract A; 1 mile SE of Quartz Creek near Kenai				X	X	3
405	02	Johnson Pass Trail & North Shore of Upper Trail Lake				X		871
407	02	Slivers of land between ARR. & ordinary high water of Upper Trail				X		6
408B	04	Quartz and Daves Creek lowlands, 38.5-40 miles along Sterling Hwy.				X		496
411	05	Parcel along Upper Kenai River				X		9
412	05	Parcel along Upper Kenai River				X		7
413	05	College Hole; southeast bank along Upper Kenai River	X					8
420	05	Kenai River Mi. 7, north bank, 3 miles SE of Kenai on Beaver Loop	X					100
423	05	On Big Eddy of Kenai River, 1.2 miles N. of Soldotna	X					21
425	05	Girves property on Kenai River, 1 mi. W. of Sterling Hwy. & 1 mi.	X					110
426	05	Sterling Highway Bridge, south bank of Kenai River, west of	X					6
427	05	Kenai River Mi 24 at Mi 3 of Funny River Road	X					36
428	05	Kenai River Ranch, S. of Kenai River at Funny R. Road, MP 13	X					146
433	05	Big Eddy at Kenai River at Mi. 14.5; approx. 1.8 miles from Soldotna	X					2
439	05	ADFG OSL parcel	X					1
488	05	EVOS Small Parcel Larry's Fishing Hole	X					27
491	05	EVOS Small Parcel, Mullen Homestead River Addition Phase 1	X					8
495	05	Brindley View and Glen View Subdivision lots	X					72
		Total						9,144 ¹

¹ This figure includes uplands only. It does not include proposed addition shorelands (Unit 608, Trail Lakes and River) that encompass 1,447 acres that were acquired under the Statehood Act and Submerged Lands Act.

Advisory Board Statement of Purpose

The purposes for which this Board is organized are as follows:

1. To provide a forum for the collection and expression of opinions and recommendations on matters relating to State parks and outdoor recreation;
2. To promote protection of the natural and cultural features of State parks and other State lands;
3. To promote communication among the general public, other government agencies, and the administrators of State parks;
4. To inquire into matters of community interest relating to State parks and outdoor recreation; to bring matters of interest to the attention of the public;
5. To appear and testify at public and legislative hearings as representatives of State parks users and neighbors;
6. To make recommendations to the Director of the Division of Parks and Outdoor Recreation concerning, among other things, the following:
 - (a) promoting the protection and enhancement of the State's historic and recreational resources,
 - (b) promoting the interpretation and public presentation of the natural and human history of park lands,
 - (c) increasing public awareness of human impacts on parks,
 - (d) promoting orderly and consistent planning development and management programs for State parks and cultural and outdoor recreation resources,
 - (e) identifying diverse public recreation uses,
 - (f) mitigating conflicts among user groups;

**KENAI RIVER SPECIAL MANAGEMENT AREA
ADVISORY BOARD**

AGENCIES

Pete Sprague
KENAI PENINSULA BOROUGH
188 Farnsworth Avenue
Kenai, AK. 99611
e-mail: psprague@acsalaska.net

Phone: 262-4073
Cell: 398-7374

Rick Wood, Utility Manager
CITY OF SOLDOTNA
177 N. Birch
Soldotna, AK 99669
e-mail: rwood@ci.soldotna.ak.us

Phone: 262-4205
Cell: 398-6342
Fax: 260-2630

Robin West
KENAI NATIONAL WILDLIFE REFUGE
Box 2139
Soldotna, AK 99669
e-mail: Robin.West@fws.gov
Jim.Hall@fws.gov

Phone: 262-7021
Fax: 262-3599

Bill Shuster
U.S. FOREST SERVICE
P.O. Box 390
Seward, AK 99664
e-mail: wshuster@fs.fed.us

Phone: 224-3374
Fax: 224-3268

Tom Vania
AK DEPT. OF FISH & GAME
Sportfish Division
333 Raspberry Road
Anchorage, AK 99518
e-mail: tom_vania@fishgame.state.ak.us

Phone: 267-2131
Fax: 267-2464

Linda L. Snow, City of Kenai
210 Fidalgo Avenue, Suite 200
Kenai, AK 99611-7794
e-mail: llsnow@ci.kenai.ak.us

Phone: 283-8222 (W)

Fax: 283-3014

Chris Degernes
DEPARTMENT OF NATURAL RESOURCES
P.O. Box 1247
Soldotna, Alaska 99669
e-mail: chrisd@dnr.state.ak.us

Phone: 262-5581
Fax: 262-3717

Jonne Slemons
ADEC
555 Cordova Street
Anchorage, Alaska 99501
E-mail: Jonne.Slemons@dec.state.ak.us

Phone: 269-6281
Fax: 269-3098

**KENAI RIVER SPECIAL MANAGEMENT AREA
ADVISORY BOARD**

	Term Expires
Joe Connors P.O. Box 1085 Sterling, AK 99672 e-mail: joe@kenaiqguide.com	Phone: 262-9496 10/01/05
Ted Wellman Davis, Wright, Tremaine 701 West 8th Avenue Suite 800 Anchorage, AK 99501 e-mail: tedwellman@dwt.com	Phone: 257-5300 (W) 345-4654 Fax: 257-5399 10/01/05
Paul A. Shadura P.O. Box 1632 Kenai, AK 99611 e-mail: sabaka@ptialaska.net	Phone: 262-1771 (H) 283-5098 (W) 10/01/05
Jim Golden P O Box 1723 Soldotna, AK 99669 e-mail: ibgolden@alaska.net	Phone: 262-7491 (W) 262-7482 (H) 10/01/04 -
David Westerman PO Box 751 Cooper Landing, Alaska 99572 e-mail: David_Westerman@fishgame.state.ak.us	Phone: 595-1576 262-9368 (W) 10/01/05
Roland Maw Box 530 Soldotna, AK 99669 e-mail: ucida@acsalaska.net	Phone: 262-6101 (h) 260-9436 (w) 10/01/04 -
Ken Lancaster, President P O Box 104 Soldotna, Alaska 99669 e-mail: mavor@qci.net	Phone: 262-4591 (h) 260-6727 (w) 10/01/04 -
Richard Hahn P.O. Box 2754 Soldotna, Alaska 99669 e-mail: rdhahn@eagle.ptialaska.net	Phone: 262-8575 (h) 10/01/04 -
Jeff King P.O. Box 2711 Soldotna, Alaska 99669 e-mail: lakerfsh@alaska.net	Phone: 262-4564 10/01/04 -

BYLAWS

KENAI RIVER SPECIAL MANAGEMENT AREA ADVISORY BOARD

The Kenai River Special Management Area Advisory Board was originally created in 1985 under the authority of A.S. 4 .510. The original Board was charged with developing a comprehensive management plan for the Kenai River. The original Comprehensive Plan was completed and the Board disbanded in 1986. In 1988, a new Board was appointed to help advise the Department of Natural Resources on implementation of the Plan. In July of 1995, Governor Knowles reappointed the Board and redirected the Board to address a series of specific new goals including updating the Plan. These by-laws reflect the changed scope of work for the Board.

I. PURPOSES

A. The purposes of the Kenai River Special Management Area Citizens Advisory Board (hereinafter referred to as "the Board") are:

1. To advise the Governor of the State of Alaska and the Commissioner of the Department of Natural Resources on issues relating to the Kenai River watershed other than matters related to fisheries allocation;
2. To update the Kenai River Management Plan and monitor implementation of the new Plan;
3. To propose changes to regulatory processes to affect better interagency coordination;
4. To propose programs to educate the public about the importance of habitat protection along the Kenai River;
5. To review and encourage the adoption of the State, federal and local regulations which protect the habitat along the Kenai River while considering the legitimate rights of both public and private property owners;
6. To represent the broad public interest including those of property owners, the Kenai Peninsula Borough, municipalities, agencies of the State and Federal governments, and other interested groups, on issues related to the Kenai River;
7. To hold public meetings, consult with and solicit recommendations from the public;
8. To advise the Governor and the Commissioner of the Department of Natural Resources of regulations necessary to achieve implementation of the plan;
9. To address management issues, review and make recommendations on budgeting priorities, permits and other field operations or policy matters, and advise the Commissioner of the Department of Natural Resources of such recommendations;
10. To encourage the development of standard designs for boardwalks, docks, bank stabilization and other improvements that restore and protect habitat which may be permitted on an expedited basis; and
11. To review and make recommendations regarding major new permit applications not covered by standard designs for docks, boardwalks, bank stabilization and other within the Kenai River Special Management Area.

B. Other purposes of this advisory board are:

1. To provide a forum for the collection and expression of public opinions and recommendations on matters relating to the Kenai River Special Management Area and its watershed;
2. To promote the protection of resources of the Kenai River Special Management Area, including its aesthetic values, vegetation, wildlife, soils, fishery, water, educational, historic, and outdoor recreation opportunities ;

3. To inquire into matters of public interest relating to the Kenai River Special Management Area to bring matters of interest to the attention of the public; to appear and testify at public hearings as representatives of the Board;
4. To make recommendations, when the Board deems appropriate, to local, state, and federal agencies and to legislative bodies relating to issues affecting the Kenai River other than matters of fish allocation;
5. To promote interpretation and public awareness of the natural and human history of the Kenai River Special Management Area;
6. To increase public awareness and understanding of human impacts on the Kenai River Special Management Area and its resources;
7. To promote cooperation between the Kenai Peninsula Borough, municipalities, the Division of Parks and Outdoor Recreation, and other State and Federal organizations;
8. To propose and advise on cooperative agreements and land acquisitions or exchanges; and
9. To enlist public and legislative support for the Kenai River Special Management Area's policies and programs.

II. PUBLIC ATTENDANCE

Meetings of the Board are open to the public. The Board shall prescribe rules of procedure and decorum while specifying limits, and the manner of, public participation in the meetings, as further delineated under Section VI. F.

III. MEMBERSHIP

There shall be seventeen members on the Board consisting of public and agency members. Public members shall be selected to ensure representation of the broad spectrum of public interests involved with or affected by the Kenai River and to prevent domination of the Board by a single viewpoint unrepresentative of the river's broad constituency. It is the intention of these Bylaws that the Board's membership reflect representation of such adjacent geographical areas as the Cooper Landing area, the Sterling area, the cities of Soldotna and Kenai, as well as the river users in south central Alaska in general. The agency members shall be from: the Kenai Peninsula Borough, the City of Soldotna, the City of Kenai, the US Forest Service, the US Fish and Wildlife Service, the Alaska Department of Fish and Game, the Alaska Department of Natural Resources, and the Alaska Department of Environmental Conservation. The membership shall also reflect, by demonstrated interests, expertise, and advocacy for the river, various activities and skills such as fishing and hunting, motorized and non-motorized boat use, back-country hiking, trail-related use by hikers, runners, cyclists, and horseback riders, Nordic skiing, canoeing and kayaking, nature observation, natural sciences, outdoor education, appropriate commercial uses and concessions, and real estate and land use planning expertise.

Any Board member may, of course, represent viewpoints of more than one such area, activity, or skill. It is recognized that the Board's membership cannot accurately reflect all opinions of the interested populace on every issue, but there shall be no deliberate concentration of specific viewpoints on the Board which would be contrary to the balanced representation specified in these Bylaws. Each Board member carries the responsibility to represent the broad public interest and no member shall consider himself or herself merely an advocate of a specific group.

IV. NOMINATIONS AND APPOINTMENTS

A. The Commissioner of the Department of Natural Resources shall appoint the nine citizen members of the Board. Beginning December, 1997, four members shall be appointed for two-year terms and five members shall be appointed for three-year terms. Thereafter, the term of appointment shall be two years, with all terms scheduled to expire on October 1 of the appropriate year.

B. Each agency may select its representative for its position. One alternate may be appointed by each agency. The Commissioner of the Department of Natural Resources retains the right to approve or reject the agency's nominations for representative and alternate.

C. At least three months prior to expiration of the term of office of an incumbent member of the Board, the Board, through its nominating committee, shall solicit applicants from the public, from user groups, from area communities, and from the Commissioner of the Department of Natural Resources to fill the anticipated vacancy. Notice of the vacancy and the application procedures shall be published in local newspapers. The Board shall discuss the applications and shall, no later than one month prior to expiration of the term of office, nominate to the Commissioner no fewer than three individuals for each vacancy. The Commissioner shall, with thirty (30) days, appoint to each vacancy one member from among those nominated, the appointment to be effective upon expiration of the term of office of the incumbent. A Board member may be reappointed by the solicitation and nomination process specified in this paragraph.

D. If a Board vacancy occurs before the expiration of a member's term, the Board shall make three nominations from the current application list at any regular or special meeting. Any interested member of the public may be placed on an application list by submitting formal application to the Board. Such nominations shall be immediately forwarded to the Commissioner for appointment, which shall be made within fifteen (15) days following submission of the nominees to the Commissioner. An appointee to a vacant Board position shall serve the unexpired term of the person whose vacancy has been filled.

E. Any member desiring to resign from the Board shall submit his or her resignation in writing to the President.

V. REMOVAL OF BOARD MEMBERS

A. Removal Upon Unexcused Absence. A vacancy in the seat of any member may be declared to exist by an eleven (11) member vote of the entire Board if that member has, without previously being excused, failed to attend three regular meetings of the Board within any twelve month period, or two consecutive meetings.

B. Removal for Cause. A Board member may be recommended for removal for cause by an eleven (11) member vote of the entire Board. Upon approval of that action by the Commissioner, the member shall be removed and the seat declared vacant. Cause for removal of a Board member shall be limited to the following:

- 1) flagrant repeated violations of the rules and procedures developed by the Board for conduct of Board and Board committee meetings and
- 2) knowing violations of the Board Bylaws on conflict of interests.

C. Notice of Proposed Removal Action. Any motion that the Board remove any member under A or B above must be adopted by the Board as an agenda item for a regular or special meeting occurring at least one month after the motion is made to take such action. The member whose position is proposed to be declared vacant shall receive notice of the

proposed action at least twenty (20) days prior to the action, and shall be permitted to respond, in writing and orally, before such action is taken.

VI. MEETINGS

A. Meetings shall be held on the third Thursday of the month. The Board may establish other meeting schedules as it deems appropriate by majority vote. Rules and procedures governing all such meetings of the Board shall be according to the most recent edition of Robert's Rules of Order.

B. Special meetings may be called by the President (or, in his/her absence, the Vice President), or by any five board members, or by the Commissioner of the Department of Natural Resources. Special meetings may include polls by telephone or facsimile communications and voting for emergency situations.

C. The Commissioner of the Department of Natural Resources shall make a reasonable attempt to deliver notice of all special meetings to each member five (5) days prior to the meeting date. All notices of special meetings shall state the purposes thereof. All special meetings will be scheduled so as to ensure the greatest possible attendance by all members of the Board.

D. A quorum of the transaction of business at any regular or special meeting of the members shall consist of a majority of the members of the Board (9) with a minimum of not less than five members representing the public. Any number of members present at a duly called meeting constituting less than a quorum shall postpone the meeting to a time and place where a quorum is expected to be present. A majority of a quorum is required to approve items of business unless as otherwise required.

E. No person shall represent anything as the position of the Board, except when the position has been approved by vote of a majority of the quorum.

F. Each agenda for all Board meetings shall include public comment scheduled at a time during the agenda to ensure the greatest public participation. Testimony shall be limited to three (3) minutes.

G. The Board agenda shall be established by the President of the Board or in his or her absence, by the Vice President. Any Board member may, by request to the President, add items to the agenda. The Board agenda may be modified or amended by majority vote at the initiation of the meeting.

H. The Board will have an annual meeting in September of each year. In addition to the normal agenda, the following agenda items will be included: 1) elections of President and Vice-President; 2) review of the continuing need for standing and ad hoc committees; 3) appointment to committees; and 4) annual reports from the committees.

VII. OFFICERS AND COMMITTEES

A. The officers of the Board shall be a President and one Vice President, each of whom shall be elected by the Board. Such other officers and assistant officers as are deemed necessary may be elected by the Board. Board officers shall serve without salaries.

B. The officers of the Board shall be elected annually by the Board. Each officer shall hold office until his or her successor has been duly elected, except that a vacancy shall be filled in the manner hereinafter provided.

C. Any officer elected by the Board may be removed from that office by an eleven (11) member vote of the full Board membership whenever, in its judgment, the best interest of the Park and the public would be served thereby. Any such removal shall not affect that person's membership on this Board.

D. A vacancy in any officer position because of death, resignation, removal, disqualification, or otherwise, may be filled by majority vote at any regular or special board meeting.

E. The President may appoint such standing, and ad hoc committees as necessary, in order to promote the efficient conduct of Board business and maximum active participation by the public. Each committee may have non-Board members as nonvoting participants, but shall have at least one member of the Board. Ad hoc committees are established to accommodate specific tasks over a prescribed period of time.

F. The President shall, in general, supervise and coordinate all the affairs of the Board and shall, when present, preside at all meetings of the Board.

VIII. CONFLICT OF INTEREST

A Board member shall immediately disclose to the Board any significant conflict of interest involving any particular matter presented to the Board for action. A significant conflict of interest exists if the Board is asked to consider and recommend agency action, involving any real or personal property in which the Board member, or a member of his or her immediate family, holds a direct financial interest. If the Board determines a conflict of interest exists, the affected Board member shall not participate in discussion or vote on the issue. This conflict of interest policy shall not be construed to preclude Board members from participating in discussions or voting on issues in which the Board member has a general financial interest by as a result of being a member of a group or class of users affected by the proposed action.

Whenever any notice is required to be given to any member of the Board under the provisions of these Bylaws or under the provisions of the statutes of the State of Alaska, a waiver thereof in writing, signed by the person or persons entitled to such notice, whether before or after the time stated therein, shall be deemed equivalent to the giving of such notice. Attendance at a meeting by a member constitutes notice of the meeting.

X. AMENDMENTS

The Board may adopt, alter, amend, or repeal the Bylaws with an eleven (11) member vote of the entire board, with the concurrence of the Commissioner of the Department of Natural Resources.

XI. SUPPORT

The State Department of Natural Resources shall furnish the following staff and services to the Board:

1. A designee to act as ex-officio as Secretary to the Board;
2. Upon request, furnish a meeting room;
3. Provide mail-out services for the notices and agendas of meetings, and provide public notice of the meetings by issuing press releases to all Kenai Peninsula radio stations and newspapers, as well as one Anchorage paper;
4. Prepare, circulate, and keep minutes of the meetings;
5. Furnish necessary maps, plans, and data for agenda items, as otherwise agreed from time to time;
6. In consultation with the President, the staff shall provide an agenda for each meeting.

Approved: *s/John Shively/* December, 1997

Subject: KRSMA board SB190

Date: Sun, 21 Mar 2004 15:03:30 -0900

From: "Mona Painter" <painter@arctic.net>

To: <Mary_SIROKY@legis.state.ak.us>

CC: <cameron_yourkowski@legis.state.ak.us>

Dear Chairman Carl Morgan:

My name is Jim H. Richardson from Cooper Landing, AK. After retirement I served for over five years as a public member from Cooper Landing for the Kenai River Special Management Area Board. This board has been the most effective body for receiving public input and preparing consolidated recommendations to D. N. R. for action that I encountered in my entire 33 year career of natural resource management with B.L.M. Many of the questions or issues brought before the board could be answered or resolved on the spot because all the key agency people were there. The recommendations in the Kenai River Plan were the result of public meetings in Soldotna, Cooper Landing, Anchorage, and elsewhere to gather public comments and formulate them into specific proposals.

I am deeply concerned by the portion of S. B. 190 that would take away the voting rights of agency and other members. This would discourage active agency participation and result in far less useful recommendations.

I recommend that this portion of the bill be deleted and the KRSMA Board be left to operate as it has so effectively in the past.

Jim H. Richardson

P. O. Box 757

Cooper Landing, AK 99572

Email:mrch@alaska.net

STATE OF ALASKA

Cooper Landing Fish & Game Advisory Committee

Frank H Murkowski, Governor

Bill Stockwell, Chair
PO Box 721
Cooper Landing, AK 99572-0721
Phone: 595-1540

March 20, 2004

Honorable Carl Morgan
Chair, House Community and Regional Affairs Committee
State Capitol Building,
Juneau, AK 99601-1182

SENT BY FAX 2 PAGES

SUBJECT: Senate Bill 190

Dear Chairman Morgan and Committee Members

At our meeting of March 18, 2004, the members of the Cooper Landing Advisory Committee voted unanimously to OPPOSE Section 4 of Senate Bill 190, changing the KRSMA Advisory Board Membership, and asked me to relay this opposition to our District Representative Paul Seaton which I did. His office informed me that your House Committee would be holding a hearing on March 23 and suggested that I contact you direct with our concerns.

The Cooper Landing AC SUPPORTS adding Lower River Lands to KRSMA, Section 2 of SB 190, and hope more additions can continue to be added in the future. However, we strongly feel that the proposed change to the voting membership of the KRSMA Advisory Board, Section 4 of SB 190, is certainly not in the best interest of Community of Cooper Landing and is bad policy for all Alaskans. We ask you to OPPOSE this section and AMEND TO REMOVE Section 4 before enactment of SB 190.

Cooper Landing is an unincorporated community whose residents depend on the health of the Kenai River Watershed and its adjacent land for their economic well-being and quality of life. While our voting population is small, much of the river's resources and viable habitat are in our area. The Community has depended for many years on good working relationships with ADF&G, DNR Lands and Parks, the Kenai National Wildlife Refuge, and the Forest Service for the management of our area's most vital resources. As proposed in Section 4 of SB 190, these land managers and resource experts would no longer vote on Kenai River issues vital to Cooper Landing while leaving the Municipalities of Soldotna, Kenai and the Borough as voting members. This change would shift the power to manage the Kenai River to the population base at the mouth of the river and be to the detriment of the residents of the Upper Kenai River and all Alaskans and other users in general.

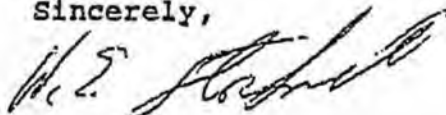
PAGE 2 COOPER LANDING ADVISORY COMMITTEE MARCH 20, 2004

We believe that the changes proposed in Section 4 of SB 190 violate the original intent of the 1984 KRSMA Act. In Section 1, Findings, of the 1984 Act it states: "A multitude of state and federal agencies with jurisdiction over various aspects of the river and adjacent public lands creates a labyrinth of regulation without effectively preventing the river's deterioration. The river's fishery and wildlife are its most important resources. The highest priority uses of the river and its adjacent land derive from its fishery and wildlife which must be protected and preserved to ensure their renewability and continued usefulness. To solve the river's problems a need exists for a comprehensive management plan for the river and its adjacent land and for coordinated management."

Coordinated management of the Kenai River Watershed requires that all land and water managers, resource managers, users and the public have equal seats at the table and that all have an equal voice and vote. To do otherwise violates the original findings of the act. Depriving all governmental entities except municipalities from vote is both unwise and poor public policy. While the health the Kenai River is of importance to adjacent municipalities, their expertise is not in management of fish and wildlife habitat and resources but in the development of land for growth and tax purposes. To leave the municipalities adjacent to the Kenai River as the only governmental entities with vote certainly seems to violate the finding that "The river's fishery and wildlife are its most important resources."

Thank you for allowing us this opportunity to provide testimony on Senate Bill 190 and thank you for examining our concerns and comments. We ask that Section 4 of SB 190 be removed in fairness to all Alaskans. If you need more information or have any questions, please contact Bill Stockwell by phone or fax at 595-1540.

Sincerely,



Bill Stockwell, Chair

cc: Representative Paul Seaton
ADF&G Board Support

STATE OF ALASKA

DEPARTMENT OF NATURAL RESOURCES
OFFICE OF THE COMMISSIONER

FRANK H. MURKOWSKI, GOVERNOR

- 400 WILLOUGHBY AVENUE
JUNEAU, ALASKA 99801-1796
PHONE: (907) 465-2400
FAX: (907) 465-3886
- 680 WEST 7TH AVENUE, SUITE 1400
ANCHORAGE, ALASKA 99501-3660
PHONE: (907) 269-8431
FAX: (907) 269-8018

March 4, 2004

Mona Painter, President
Cooper Landing Community Club
PO Box 508
Cooper Landing, AK 99572

Dear Mrs. Painter:

Thank you for your February 3, 2004 letter concerning your support for adding lands along the shoreline of Kenai Lake to the Kenai River Special Management Area (KRSMA), and your recommendation that these lands be added to SB 190. I understand that there has long been interest in Cooper Landing to see additional lands added to the KRSMA.

This session, Senator Tom Wagoner introduced SB 190 to only add lands in the lower Kenai River watershed to the KRSMA. I am not aware that the upper Kenai River watershed state lands are vulnerable to threats that might warrant their addition to KRSMA, plus the Division of Parks and Outdoor Recreation's operating budget is so limited that it might be difficult for our agency to take on the additional responsibility for new lands added to the park system. We feel it is up to the local community and your legislative delegation to recommend any additional lands to KRSMA.

I recommend that you contact Senator Wagoner to discuss amending SB 190, consistent with the wishes of the local community. Thank you again for taking the time to share your recommendations for the upper Kenai River watershed.

Sincerely,



Thomas E. Irwin
Commissioner

cc: Senator Tom Wagoner
Gary A. Morrison, Director, Parks and Outdoor Recreation

Track # 04-1021

"Develop, Conserve, and Enhance Natural Resources for Present and Future Alaskans."

**ADVISORY BOARD**

February 20, 2004

The Honorable Tom Wagoner
Alaska State Legislature
State Capital
Juneau, AK 99801

Dear Senator Wagoner:

During the February 19th meeting of the Kenai River Special Management Area Advisory Board, a discussion of SB 190 was held. As you are aware, the KRSMA Board has long advocated for additional lands being added to the KRSMA, so that lands important for fish and wildlife resources and habitat and for recreation are protected for the benefit of all.

We support the addition of the 550 acres of land in the lower river that are identified in SB 190. We decided to offer no comments on the section of the bill relating to the Advisory Board makeup with the exception that we recommend that the wording be changed to permit a public member to serve as a voting member, even if they happen to be an employee of a state or federal agency. That person would not be serving as an agency representative, and under the current wording, one of our board members who was recommended by the community of Cooper Landing would be unable to serve as he also happens to be an employee of the state. We don't believe that it was your intention to prevent this type of service, and urge you to amend this section accordingly.

Thank you for the opportunity to comment on this bill.

Sincerely,

Ken Lancaster
President, KRSMA Advisory Board





February 20, 2004

CITY OF KENAI

" Oil Capital of Alaska "

210 FIDALGO AVE., SUITE 200 KENAI, ALASKA 99811-7754
TELEPHONE 907-283-7636
FAX 907-283-3014



Senator Thomas H. Wagoner
State of Alaska
State Capitol, #427
Juneau, AK 99801

RE: **SENATE BILL 190 -- LETTER OF SUPPORT**

Senate Bill 190 has been crafted to add certain state-owned lands into the Kenai River Special Management Area (KRSMA), as well as change the membership of the Board, identifying agency representatives as ex-officio non-voting members.

At their regular meetings of January 21 and February 18, 2004, the Kenai City Council reviewed Senate Bill 190 and the properties to be added to the Management Area.

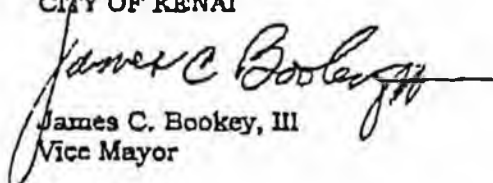
Addition of Properties: Of those properties proposed to be added to the Management Area, two are situated inside the boundaries of the City of Kenai -- Government Lot 9 and Tract A-1B. The Kenai City Council voiced no objections to these properties being added to the Management Area.

Board Restructuring: Though voting privileges will be removed, the proposed amendments continue to acknowledge the importance of inclusion of agency representation and participation on the Board. The Kenai City Council voiced no objections to these proposed amendments.

The Kenai City Council supports the proposed amendments to AS 41.21.502 and AS 41.21.510 included in Senate Bill 190. The Council also emphasizes the importance of the amendment to AS 41.21.501(b) to ensure the representation of user groups, resident property owners, and municipalities are those who are "adjacent to the Kenai River."

If you have any questions, please contact us at 283-8231.

CITY OF KENAI


James C. Bookey, III
Vice Mayor

JCB/clf

STATE OF ALASKA

FRANK H. MURKOWSKI
GOVERNOR

DEPARTMENT OF FISH AND GAME
OFFICE OF THE COMMISSIONER

P.O. BOX 25526
JUNEAU, AK 99802-5526
PHONE: (907) 465-4100
FAX: (907) 465-2332

February 20, 2004

The Honorable Thomas Wagoner
Alaska State Senate
Room 427, State Capitol
Juneau, AK 99801

Dear Senator Wagoner,

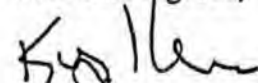
The Alaska Department of Fish & Game supports Senate Bill 190.

Section 2 of this bill adds lands purchased specifically for conservation purposes into the Kenai River Special Management Area (KRSMA). Most of these lands are wetlands not available for other uses, but which are critical habitats, and as such, we support their inclusion into the KRSMA.

Section 4 excludes employees, elected officials, or other representatives of a federal or state governments from being appointed to the Kenai River Special Management Area Advisory Board. Alternatively, it allows such individuals to serve as non-voting advisory members. We support this change. We do not believe it is appropriate for these individuals to hold voting seats, but do feel their input is necessary and valuable.

Please let me know if you have any questions.

With best regards,



Kelly Hepler
Director, Division of Sport Fish
Alaska Department of Fish and Game

Subject: SB190 Resources Committee Testimony

Date: Mon, 16 Feb 2004 14:39:40 -0900

From: <akscitec@alaska.net>

To: Senator_Thomas_Wagoner@legis.state.ak.us

Dear Senator Wagoner,

This is testimony of the Friends of Cooper Landing (FOCL), for the Senate Resources Committee hearing on SB 190, Monday, February 16, 2004.

We are a broad-based community organization, which understands from long experience how important a healthy Kenai River and watershed are to the life and economy of people living on the Kenai Peninsula. For that reason FOCL supports adding critical parcels of land to the Kenai River Special Management Area.

Unfortunately we cannot support SB 190 in its current form, because it will negatively impact river management. State and Federal agencies are responsible for maintaining the health of the Kenai River System. Removing State and Federal agency voting memberships will simply politicize the KRSMA Board, and potentially allow special interests to dominate. That would be very unwise, as well as be inappropriate for a management board. We strongly oppose this section of SB 190, which is unacceptable as written.

Thank you,

Bob Baldwin, President
Friends of Cooper Landing
akscitec@alaska.net



KENAI PENINSULA BOROUGH

144 N. BINKLEY • SOLDOTNA, ALASKA • 907-262-7599
BUSINESS (907) 262-4441 FAX (907) 262-1882

**DALE BAGLEY
MAYOR**

VIA FAX: 907 465-4779

Senator Tom Wagoner
State Capitol, Rm. 427
Juneau, AK 99801-1182

Dear Senator Wagoner:

I support the provisions of Senate Bill 190 that provides for more local control of the Kenai River Special Management Area Advisory Board by making state and federal agency representative *ex-officio* members of the board.

I strongly oppose having any additional land added to the Kenai River Special Management area.

Sincerely,

A handwritten signature in cursive script that reads "Dale L. Bagley".

Dale Bagley
Kenai Peninsula Borough Mayor

January 30, 2004

Honorable Tom Wagoner
Senator, Alaska State Legislature
State Capitol
Juneau, Alaska, 99801-1182

Dear Senator Wagoner,

I met you and your wife, Dorothy, at Diana and Jim Zirul's party this past New Year's Eve. We talked a short time about your home dry wall needs, SBS being closed on Sundays, and our new Home Depot being open.

I hear you have a keen interest in the long term health and well being of the Kenai River and are sponsoring SB-190 to legislatively add State-owned public lands to the Kenai River Special Management Area Plan (KRSMA). I strongly support your leadership in doing this. Even though I'm a member of the KRSMA Advisory Committee, I'm writing to you as a very interested private property owner and stakeholder in the economy of the Kenai Peninsula. I believe aggressive management of the Kenai River and Kasilof River watersheds is vital to the long term prosperity of our community. However, I would like to try to convince you to strengthen SB-190 by adding the state-owned public lands and waters in the upper Kenai River watershed, as listed in CS HB-165. Those lands and waters provide a significant portion of habitat and spawning areas for Kenai River sockeyes. I worry that leaving these upper River State-owned lands and waters in limbo risks sale and development or uncontrolled impacts on these habitats, to the detriment of the watershed and our economy. As you may know, CS HB-165 passed the House in 2001 essentially on a unanimous vote. For reasons unknown to me, CS HB-165 "died" in committee in the Senate in 2001 because of objections raised by your predecessor, John Torgerson. Since he is apparently no longer a factor in this matter, it seems likely that SB-190, if supplemented by the additional public land tracts listed in CS HB-165, with one possible exception, would be a non-controversial bill in both the Senate and the House. That possible exception could be the tract of land along the SW shore of Kenai Lake, which contains the Chugach Electric Association (CEA) aqueduct from Cooper Lake to CEA's power generating station. Since it seems that CEA could be concerned that designating this land as KRSMA might impact their re-licensing process, it

might be prudent to set that tract aside for now and concentrate on the rest of the upper watershed lands and waters that are not controversial.

For your information, I have sent a letter to US Senator Ted Stevens requesting he personally endorse SB-190, and a similar letter, with the recommendations and rationale above, to Senator Gary Stevens and suggested he join you in sponsoring SB-190. I have also sent similar letters to Representatives Mike Chenault, Kelly Wolf and Paul Seaton requesting they support your (hopefully supplemented) bill in the House. If all the pertinent State-owned lands are legislatively added to the KRSMA through SB-190, there is no doubt in my mind it would be a key milestone in contributing to the health and well being of the Kenai River, and provide long lasting economic benefits to the Peninsula.

Thank you for any response or action you may take on these requests. I have included a separate, short biographical sketch to help you understand my interest and involvement in the requests in this letter.

Sincerely,



Richard Hahn

P.O. Box 2754

Soldotna, Alaska, 99669

907-262-8575

email rdhahn@ptialaska.net

Cooper Landing Community Club

Since 1949---community center park, cemetery, rifle range recreation property, museum property,
Helen Rhode Memorial Park permit, ambulance and fire department property lease...

PO Box 508 Cooper Landing, AK 99572

February 3, 2004



At community center park, Baan Creek Road

At Snail-a-thon Beach (KAP Unit 390)

Tom Irwin, Commissioner
Department of Natural Resources
400 Willoughby Avenue, Suite 500
Juneau, AK 99801

Dear Commissioner Irwin:

After receiving several emails and two phone calls regarding Senate Bill 190, I brought this matter before the Cooper Landing Community Club members at the Jan. 29, 2004 meeting. I read the letter the CLCC wrote to Commissioner Shively Jan. 30, 2000 (copy enclosed) during discussion. The CLCC passed a motion to once again confirm our belief in the Cooper Landing Advisory Planning Commission's comments regarding the Kenai Area Plan included in the 1996 Cooper Landing Land Use Classification Plan For Borough-Owned and Borough Selected Lands. I will enclose a copy of that section of the plan. The focus of the attention was on section c on page 31 of 35 recommending that shoreline lands along Kenai Lake be included in the Alaska State Park System... These lands were not included in SB 190.

Sincerely,

Mona Painter, President

(907) 595-1248
painter@arctic.net

copies:

State Parks Kenai Area Supt. Degernes,
Kenai Pen. Borough Mayor Bagley,
Senator Tom Wagoner
Senator Gary Stevens
Representative Dan Ogg



COOPER LANDING COMMUNITY CLUB, INC.

Since 1949----Library, Park, Cemetery, Ambulance Squad, Dall Homemakers, Gun Club
P.O. Box 508 Cooper Landing, AK 99572

John Shively, Commissioner
Department of Natural Resources
400 Willoughby Avenue, 5th Floor
390

January 30, 2000

Juneau, AK 99801

re: Kenai Area Plan, particularly Unit

Dear Commissioner Shively:

We reaffirm the Cooper Landing Advisory Planning Commission's comments regarding the Kenai Area Plan in the Cooper Landing area which were written to Bruce Talbot and Nancy Pease of the Department of Natural Resources on May 11, 1995. These comments are included in our Cooper Landing Land Use Classification Plan For Borough-Owned and Borough Selected Lands adopted by the Kenai Peninsula Borough via Ordinance 96-37: An Ordinance Incorporating The 1996 Cooper Landing Land Use Plan Update as an Element of the Kenai Peninsula Borough Comprehensive Plan.

Unit 390, which includes lands between Snug Harbor Road and Kenai Lake in which our Snail-a-thon beach/community picnic site is located, is of particular concern to us since Kenai Peninsula Borough Mayor Dale Bagley has requested this state land be available for Kenai Peninsula Borough selection. We want this area kept for public access recreation, scenic value, and habitat protection. We do not want this land developed. The annual Snug Harbor Snail-a-thon is the biggest community fund raiser for support of the community park and the Cooper Landing Elementary School bringing in over \$45,000. through the years. Approximately 100 people gather annually on that beach for this one event.

Cooper Landing residents enjoyed the use of the Snail-a-thon beach/community picnic site even before the Snug Harbor Snail-a-thon began in 1980. This is one place on the Cooper Landing end of Kenai Lake that people can access without going through private property, a USFS campground, or through the power transmission line right-of-way. Residents who cannot walk from the Snug Harbor Road can be driven to the beach so that even physically challenged folks can enjoy this beautiful site.

Our affirmation comes to you through a motion which passed unanimously at our regularly scheduled meeting January 27, 2000. The meeting and agenda were publicized in advance.

Sincerely,

CC: DNR Talbot, DNR Loeffler, DNR Degernes,
Senator Torgerson Representative Davis
K. P. Borough Mayor Bagley
CLAPC Wilson

Mona Painter, President
(907) 595-1248
painter@arctic.net

V. STATE LAND

1. Recommendations to the State re: State Lands

Although this plan (1996 Cooper Landing Land Use Plan Update) applies to land which has all ready been selected by the Borough, significant consideration was given to the Kenai Area Plan as set forth by the State of Alaska Department of Natural Resources because of the likelihood of selection of these lands by the Borough in the future.

On May 11, 1995, the CLAPC forwarded a letter to DNR outlining the Commission's concerns and recommendations for the lands in the Cooper Landing area addressed in the Kenai Area Plan. Appendix #3 is a copy of this letter.

Map "D", in the back of this document, shows some of the Kenai Area Plan Recommendations.

In cases where the State is still considering the Borough's selections, Unit Numbers have been assigned to these areas and are being discussed as part of the Kenai Area Plan. A Final Decision issued by the State of Alaska gives the Borough management authority on those lands and issuance of a Patent may or may not include certain conditions on the transfer of ownership and/or changes in the amount of acreage conveyed.

The following is a brief summary of the recommendations forwarded to the State DNR:

- a. The CLAPC considers Units numbered 388, 389, 390, 391, 393A, 393B, 394A, 394B, 395, and 396 as falling within the planning area, and/or having a significant affect on the community of Cooper Landing.
- b. That the Kenai Area Plan Planning Team consider certain portions of the 1992 Community Recommendations On A Land Use Plan for Borough Lands; specifically, the portion beginning "Land Status and Existing Land Use" and the Survey Results (of) Cooper Landing Community Goals. The directions for community growth and expansion expressed in this document reflect our goals for both state and borough lands. The plan should be useful to State Land Management Planners in formulating State Land Use Decisions in the Cooper Landing area.
- c. The CLAPC recommends that the state shoreline lands along Kenai Lake and its tributary streams be included in the Alaska State Park System for habitat protection, scenic value, and public access as specified in Kenai River Special Management Area, 1986. These

Cooper Lake Roads are appropriate per Section 1A of Cooper Landing community Goals Survey, August 1991.

GENERAL COMMENT: While the CLAPC supports traditional firewood and house-log use of Units 388 and 389, we question the utility of sales like the current hemlock rich, 240 acre Cooper Lake sale. We oppose extensive permanent road construction in this area and support the State's designation of winter removal on proposed sales. The community would rather limit permanent roads to planned development projects.

The Commission is concerned with the broad commercial leasing guidelines for Unit 388 and would like to work with the state on more refined designations with greater protection of habitat and recreation values around Cooper Lake. The community recommendations for borough-selected lands were crafted during the winter of 1995-1996. It is the intention of the Commission members to continue working with the state on Cooper Lake designations and guidelines to balance community expansion needs with retention of current recreation values. Future commercial and residential land disposals in Unit 388 and 389 must be coordinated with development plans on borough-selected lands and must be subject to community comment and approval.

VI. POTENTIAL NEW SELECTIONS UNDER AS 29.65

1. Recommendations to the Borough re: State and Borough Lands.

Although the above recommendations were addressed to the State, the following sections are included herewith as recommendations for selection/classification process (and other suggestions) to be considered by the Kenai Peninsula Borough.

- a. The selection of the 1,138-acre Unit 395 for community expansion as a residential subdivision with consideration for the integrity of the Resurrection Pass Trail System and surrounding fish and wildlife habitat. Also, all residential recommendations are contingent upon the ability of the developer to provide adequate road access, adequate sewage disposal facilities, and a potable water supply.

The commission recommends a 200 foot preservation greenbelt along either side of the Juneau Bypass state right-of-way, with limited access, and no roadside commercial development.

- b. The selection of the 523-acre Unit 394B for community expansion as commercial and residential subdivision. The northeast corner of this parcel where the Sterling Highway runs directly along the Kenai River to the south of Cooper Creek Campground is an important bald eagle winter feeding area and should be protected either by inclusion in State

- b. There is to be NO access to or from the new alignment other than the departure from the existing road at either end of the bypass. The NO ACCESS issue is not a matter taken lightly by the community

Diverting traffic away from the business district could be damaging to the community's economic base. Most businesses rely heavily on tourism and it is difficult enough to operate on a seasonal basis. It is important to the residents that Cooper Landing remain a viable, thriving community.

VII. IMPLEMENTATION

While this 1996 Update to the 1992 CLLUP provides recommendations to the KPB on the classification of its land, it is not a revision of the 1992 CLLUP. The CLAPC is encouraged to update the 1992 CLLUP to address the many significant issues affecting the Cooper Landing community as mentioned in the introduction.

KPB 17.10.080(l) states that "classification or reclassification shall be compatible with any land use plan adopted under the borough comprehensive plan or another plan approved the assembly. If a proposed classification or reclassification is not compatible with an approved land use plan, a plan revision shall be necessary before the classification or reclassification is adopted." Classifications are general land use recommendations. Within each classification definition there is significant latitude to implement the classification. It is not until KPB land is disposed or developed for a public purpose that classification is ultimately implemented. Prior to development, large tracts of KPB land need to be, at a minimum, surveyed, soil tested, and subdivided. This could cause the modification of classification boundaries. Specific decisions on items such as lot size and alignment of roads can only be decided during the subdivision planning and development stage.

Certain preexisting land uses have been determined through filing of subdivision plats and reservations in conveyance instruments. Specifically, land that has been subdivided has established or dedicated access, easements, and, in some cases, development setback and non-development buffer areas. Where these decisions have been made through the platting process, classification recommendations do not supersede the subdivision plat. Additionally, land use plans and KPB classifications are subject to any restrictions and reservations imposed on the property by patent or conveyance documents from the State of Alaska, the United States or the Kenai Peninsula Borough.

The Southern Intertie Route Selection Study Phase 1, dated May 3, 1996 shows Cooper Landing as being affected by one of the alternate corridors. The alternate alignment generally parallels the existing Quartz Creek transmission line. Should this alignment be selected the right-of-way for the intertie would be an additional 150 feet.

Thanks for SB 190

Subject: Thanks for SB 190

Date: Thu, 22 Jan 2004 17:27:21 -0800

From: "Wellman, Ted" <tedwellman@DWT.com>

To: "Senator_Thomas_Wagoner@legis.state.ak.us" <Senator_Thomas_Wagoner@legis.state.ak.us>

Thanks for introducing SB 190. I would like to encourage you to consider adding other lands in the upper part of the river to KRSMA that are equally or more critical to the health of the river in future legislation. The original bill Ken introduced contained the main tributaries of the river such as Trail River and areas around Trail Lake, Funny River, Quartz Creek, a few parcels around Kenai Lake, Cooper Landing and other other similar areas. If memory serves me correctly, none of the land had to be purchased. If there is controversy, affected parcels could be left out. What I would like to see is the salmon streams be protected before development makes a mess of the rearing habitat as has been done on the Lower Kenai. . I would happy to show you on the map these other lands when convenient for you. Thanks again for your help

Ted Wellman<?xml:namespace prefix = o ns = "urn:schemas-microsoft-com:office:office" />

Davis Wright Tremaine, LLP

tedwellman@dwt.com

(907) 257-5326

Fax (907) 257-5399

This message contains information from the law firm of Davis Wright Tremaine LLP that may be confidential or subject to the attorney-client privilege. The information is intended solely for the use of the addressee(s). If you are not an addressee, your disclosure, copying, distribution or use of the contents of this message is prohibited. If this message has been sent to you in error, please notify the sender by return e-mail. Thank you.

*Called
507 3:30*



Powered by **CLARION**

Local Interest

- » Home
- » News
- » Sports
- » Obituaries
- » Editorial
- » Art + Events
- » Legislature
- » Outdoors
- » Community
- » Classifieds
- » Letters to Editor
- » Schools

Features


- » Business
- » Religion
- » Seniors
- » Health
- » Stocks
- » Movies
- » NIE
- » Dispatch
- » Forums
- » TV Listings
- » For Kids
- » Pets

Peninsula Guide

- » Web Guide
- » Web Search
- » Forms
- » Yellow Pages
- » Circulation
- » About Us
- » Churches
- » Archives
- » Online Services

More Links

More Local Weather



Choose your city

April

S	M	T	W	T	F	S
				1	2	3
4	5	6	7	8	9	10
11	12	13	14	15	16	17
18	19	20	21	22	23	24
25	26	27	28	29	30	

Power Search

- Our Stories
- Web
- Yellow Pages
- Stocks
- Classifieds

Search

Miss a day?

Use the PowerSearch below to search

Web posted Sunday, April 18, 2004

Wagoner bill gets KRSMA backing

By **MATT TUNSETH**
Peninsula Clarion

Something's better than nothing.

The Kenai River Special Management Advisory Board on Thursday endorsed a bill in the Alaska State Senate that would add approximately 536 acres to the Alaska State Parks management area < but not before board members voiced their frustration that the inclusion falls short of what they'd like to see added.

"I find it to be woefully inadequate," said board member Paul Shadura.

"This is another frustrating wall we've hit here," echoed board member Jim Golden.

The board members directed their remarks toward staff members from the office of Sen. Tom Wagoner, R-Kenai, who were participating in the meeting via teleconference. Wagoner is the sponsor of the bill in question < SB 190.

Their comments seemed to strike a nerve with Wagoner's staff, who wondered aloud about board members' assertion that the bill doesn't go far enough to add lands into the special management area.

"If it wasn't worth your trouble, why did you bring it to the senator?" asked Mary Jackson, a member of Wagoner's staff.

Jackson's remarks seemed to cause board members to soften their position.

"That's 500 acres more than we had before," pointed out board member Jeff King.

Another issue for the board to consider regarding the bill had to deal with the provision that state officials not be allowed to serve on the board. Currently, the board includes seats for members of state and federal agencies. Under Wagoner's bill, those seats would remain, but agency officials would be included as ex-officio members without the right to vote.

by topic, or click on the day to see the stories from the past week.

Wed| Tue| Mon| Sun|
Fri| Thu|

On that issue, the board seemed to feel that although agency officials provide valuable input, taking away voting privileges was less of an issue than getting at least some land added to the management area.

"To me, the land inclusion < even if it is 500 acres > trumps that," King said.

Shadura, however, said he believes agency representatives provide valuable input and shouldn't be excluded from being full members.

"One of the reasons I come to this board is to be able to sit with federal and state agencies," he said.

Jackson said Wagoner believes agency members do provide valuable input, and that the ex-officio provision would still allow those agency members to lend their expertise to the board.

"It's just flat stupid to turn away talent," she said.

In the end, the board decided the inclusion of the 536 acres was worth its endorsement and voted 10-3 to relay the message to Wagoner that he should continue pushing the bill.

The board, however, did not speak in favor of a potential addition to the bill being pushed by Rep. Kelly Wolf, R-Kenai. Jackson said Wolf is seeking to include a provision that would disallow "derby-style fishing events" that attract large amounts of anglers to the river.

Board members who spoke to Wolf's proposal were unanimous in their belief that the proposal is a thinly-veiled attack on the Kenai River Sportfishing Association's annual Kenai River Classic, and they took issue with Wolf's desire to include a provision that seems to have little to do with the original bill.

"I don't like it to be tagged on to the bill," said board member Ted Wellman, who likened Wolf's proposal to comparing apples and oranges. "I think that's inappropriate."

Discuss this story in our Discussion Forum



E-mail this Story
a friend



E-mail a message
to the editor



Read our paper
on your PDA



Have our Headlines
e-mailed to you

Comments or questions?

For questions about the website contact the web master at Kenai Peninsula Online

Box 3009
Kenai, AK 99611
907-283-7551

Copyrighted by Peninsula Clarion, a Division of Morris Communications
Privacy and terms of use.