

HB

8

ALASKA STATE LEGISLATURE

House of Representatives

COMMITTEE ASSIGNMENTS:

JUDICIARY COMMITTEE, CHAIRMAN
LABOR & COMMERCE COMMITTEE, MEMBER
LEGISLATIVE COUNCIL, MEMBER
SPECIAL COMMITTEE ON ECONOMIC DEVELOPMENT &
TOURISM, MEMBER

website: <http://www.akrepublicans.org/Rokeberg.htm>



INTERIM:
716 WEST 4TH AVENUE, SUITE 350
ANCHORAGE, AK 99501
PHONE: (907) 269-0117
FAX: (907) 269-0119

SESSION:
ALASKA STATE CAPITOL
JUNEAU, AK 99801-1182
PHONE: (907) 465-4968
FAX: (907) 465-2040

Representative Norman Rokeberg

e-mail: Representative_Norman_Rokeberg@legis.state.ak.us

MEMORANDUM

TO: The Honorable John Cowdery, Chairman
Senate Transportation Committee

FROM: Representative Norman Rokeberg

DATE: February 19, 2001

RE: CSHB 8 (FIN) am
Pioneer Road Development Task Force

A handwritten signature in black ink that reads "Norman Rokeberg".

I would request that CSHB 8 (FIN) am be scheduled for a hearing before the Senate Transportation Committee:

Attached are the following:

1. CSHB 8 (FIN) am
2. Sponsor Statement
3. Sectional Analysis
4. Fiscal Note
5. Letters of Support
 - General Teamsters Local 959
 - Department of Community and Economic Development
 - Associated General Contractors of Alaska
 - Alaska Miners Association, Inc.
6. Statement of Opposition
 - Alaska Conservation Voters
7. "State must improve transportation, mining session told", Fairbanks Daily News-Miner, 3 November 2000
8. "Gold mining companies announce promising finds", Fairbanks Daily News-Miner, 2 November 2000
9. Information on some of the roads mentioned in the legislation.

Thank you for your consideration of this request.

Interim:
716 West 4th Ave.
Anchorage, AK 99501

Phone: 907-269-0222
Fax: 907-269-0223



Senator
John J. Cowdery

Session:
State Capitol Bldg.
Juneau, AK 99801

Phone: 907-465-3879
Fax: 907-465-2069
Toll Free: 1-888-269-3879

FAX COVER

DATE: 4/10/01 TIME: 4:10 pm

TO: George Utermobile

FAX: 2029 PHONE: _____

FROM: Jim Smith - SENATOR COWDERY'S
OFFICE -

FAX: 2069 PHONE: 3879

NUMBER OF PAGES: (INCLUDING COVER) 3

NOTES: Re 85HBB
attached are the two
amendments that were passed out
of senate transportation today

This message is intended only for the use of the individual or entity to which it is addressed and may contain information that is privileged, confidential and exempt from disclosure under applicable law. If the reader of this message is not the intended recipient or the employee or agent responsible for delivering the message to the intended recipient, you are hereby notified that any dissemination, distribution, or copying of this communication is strictly prohibited. If you have received this communication in error, please notify us immediately by telephone and return the original message to us at the address listed above. Thank you.

A M E N D M E N T

OFFERED IN THE SENATE

TO: CSHB 8 (Fin) am

Page 1, lines 13-14

**DELETE: "State Board of Registration for Architects,
Engineers and Land Surveyors"**

INSERT: "Alaska Professional Design Council"

Amendment

Offered in Senate Transportation

Senator Gary Wilken

CSHB8 – Legislative Pioneer Road Development Task Force

INSERT:

After Page 3, Line 30:

- (26) Chena/Circle Hot Springs Loop
- (27) Any other road that the task force feels merit review.

BACKGROUND:

This amendment would add the Chena/Circle Hot Springs Loop Road to the list of road projects to be examined by the task force. The proposed road would create a road from Chena Hot Springs to Circle Hot Springs, thus allowing a loop from the Steese Highway to Chena Hot Springs Road. The loop road has been proposed many times over the years and it would be beneficial to have an updated report as to the feasibility of this project.

AMENDMENT

OFFERED IN THE SENATE

TO: CSHB 8(FIN) am

1 Page 4, following line 8:

2 Insert a new subsection to read:

3 "(i) In this section, "rural area" means an area of the state that is not on the paved road
4 system, that is not on the route of the Alaska marine highway system, and that has a
5 population of less than 5,000."

C O V E R

FAX

S H E E T

DISTRICT OF STEWART, BOX 460, 705 BRIGHTWELL STREET, STEWART B.C. V0T 1W0
PHONE: (250) 636-2251 FAX: (250) 636-2417
EMAIL: DOFSTEWART@HOTMAIL.COM

Date: APRIL 10, 2001

To: DON SMITH

Company Name: ALD TO CHAIRMAN OF ALBERTA SENATE TRANSPORTATION COMMITTEE

Fax #: 907 465 2069

of Pages: 2 (Including Cover Sheet)

From: BOB HARLOW, DISTRICT OF STEWART

Message: MR SMITH - PLEASE INFORM THE
COMMITTEE OF THE CONTENT OF
THE ATTACHED LETTER.

THANK YOU VERY MUCH.

Bob Harlow

URGENT !!



District Of Stewart

Post Office Box 489
Stewart, British Columbia
V0T 1W0
Tel (250) 636-2251
Fax (250) 636-2417
Email: dofstewart@hotmail.com

April 10, 2001

Don Smith
Alaskan Senate Transportation Committee

Dear Mr. Smith:

Re: Bradford/Craig Road

It has come to our attention that the proposal to construct a road from the Alaskan Panhandle to Highway 37 in British Columbia has arisen once again.

It is the understanding of the District of Stewart that the road would connect a deep sea port in the Bradford Canal to the existing Eskay Creek mining road and Highway 37 at Bob Quinn.

This proposal was reviewed by the British Columbia Ministry of Transportation & Highways in 1996. At that time the Province expressed no interest in this project for several reasons. One being, the questionable economic benefits to the Province by exporting Provincial resources through an Alaskan Port.

Currently, the District of Stewart has embarked on an industrial economic plan of which identifies the resources of the Cassiar area as a key to the long term success of the economic plan.

The District of Stewart is opposed to any project that would see the movement of these resources through any other port as it would be a severe detriment to the future stable economy of the Stewart/Hyder area.

The port of Stewart & Hyder currently serves the resources of the Northwest and the District of Stewart would gladly entertain any negotiations on a plan to enhance the port facilities to handle any further products or resources that require transportation from this region.

If you wish to discuss this or any other matters, please contact me @ (250) 636-2251 or fax (250) 636-2417.

Yours truly,

Bob Harlow
Deputy Mayor

file: dsmith.doc

A M E N D M E N T

OFFERED IN THE SENATE

TO: CSHB 8 (Fin) am

Page 1, lines 13-14

**DELETE: "State Board of Registration for Architects,
Engineers and Land Surveyors"**

INSERT: "Alaska Professional Design Council"

Tony Knowles, Governor

Alaska Department of Community
and Economic Development

Division of Occupational Licensing

P.O. Box 110806, Juneau, AK 99811-0806

Telephone: (907) 465-2534 • Fax: (907) 465-2974 • Text Telephone: (907) 465-5437

Email: License@dced.state.ak.us • Website: www.dced.state.ak.us/occl

**ALASKA BOARD OF REGISTRATION FOR ARCHITECTS, ENGINEERS
AND LAND SURVEYORS (AELS)**

March 6, 2001

Representative Norman Rokeberg
State Capitol
Juneau, AK 99801-1182

Dear Representative Rokeberg,

The AELS Board held its quarterly Board meeting on February 15-16, 2001 and discussed a bill you introduced, HB 8, an Act establishing the Legislative Pioneer Road Development Task Force, and providing for an effective date.

One proposed provision of the bill is for the State Board of Registration for Architects, Engineers and Land Surveyors to designate a civil engineer to serve on the task force.

The AELS Board does not feel that it is the appropriate body to designate an engineer to serve on the task force. The AELS Board's main purpose is to license design professionals and to ensure public health, safety, and welfare by setting minimum levels of competency for professionals through education, experience, and examination.

There are several professional engineering societies that may be able to assist you with a recommendation and may be more appropriate to assist the proposed task force. The AELS Board appreciates your consideration of the importance of engineering professionals to be included in this process.

Thank you for your consideration in this matter.

Sincerely,

Robert Miller, Ph.D., P.E.
Vice-Chair

ALASKA STATE LEGISLATURE

House of Representatives

COMMITTEE ASSIGNMENTS:

JUDICIARY COMMITTEE, CHAIRMAN
LABOR & COMMERCE COMMITTEE, MEMBER
LEGISLATIVE COUNCIL, MEMBER
SPECIAL COMMITTEE ON ECONOMIC DEVELOPMENT &
TOURISM, MEMBER

website: <http://www.akrepublicans.org/Rokeberg.htm>



INTERIM:
716 WEST 4TH AVENUE, SUITE 350
ANCHORAGE, AK 99501
PHONE: (907) 269-0117
FAX: (907) 269-0119

SESSION:
ALASKA STATE CAPITOL
JUNEAU, AK 99801-1182
PHONE: (907) 465-4968
FAX: (907) 465-2040

Representative Norman Rokeberg

e-mail: Representative_Norman_Rokeberg@legis.state.ak.us

Sponsor Statement for CSHB 8 (FIN) am PIONEER ROAD DEVELOPMENT TASK FORCE

Title: An Act establishing the Legislative Pioneer Road Development Task Force; and providing for an effective date

CSHB 8 (FIN) am establishes a Legislative Pioneer Road Development Task Force whose duties would include: research existing plans for road development in the state, identify roads that are important to Alaska's future economic development, study feasibility of developing or upgrading roads in order to promote future economic development, determine availability and source of funds to develop or upgrade those roads, review alternative funding sources for ongoing maintenance, and establish a priority ranking for projects to develop or upgrade those roads identified by the Task Force. The Task Force would include various members as described in the legislation.

Without a better transportation infrastructure, many areas in Alaska cannot be developed to their full potential. The legislation sets forth many roads the Task Force may consider. Many of these roads have been discussed by previous legislatures and these discussions have impressed on me the need for some forward thinking when it comes to road projects. We need to get roads up and going to benefit all areas of the state. Besides natural resource projects, tourism could benefit from roads to all points of the state, thus offering smaller areas more economic opportunities. While new roads could be viewed as interrupting the way of life in rural areas, it is important to remember that if those rural areas want to become viable, they need transportation access for business, industry, local communication, and commerce.

The Task Force would complete its work and make recommendations in January 2002 and the legislation is repealed March 15, 2002.

ED4:02/15/2001

ALASKA STATE LEGISLATURE

House of Representatives

COMMITTEE ASSIGNMENTS:

JUDICIARY COMMITTEE, CHAIRMAN
LABOR & COMMERCE COMMITTEE, MEMBER
LEGISLATIVE COUNCIL, MEMBER
SPECIAL COMMITTEE ON ECONOMIC DEVELOPMENT &
TOURISM, MEMBER

website: <http://www.akRepublicans.org/Rokeberg.htm>



INTERIM:
716 WEST 4TH AVENUE, SUITE 350
ANCHORAGE, AK 99501
PHONE: (907) 269-0117
FAX: (907) 269-0119

SESSION:
ALASKA STATE CAPITOL
JUNEAU, AK 99801-1182
PHONE: (907) 465-4968
FAX: (907) 465-2040

Representative Norman Rokeberg

e-mail: Representative_Norman_Rokeberg@legis.state.ak.us

SECTIONAL ANALYSIS

CSHB 8 (FIN) am

An Act establishing the Legislative Pioneer Road Development Task Force; and providing for an effective date

Prepared by: Rep. Norman Rokeberg

Section 1: Creates the Legislative Road Development Task Force. Sets forth membership and objectives of the Task Force. Lists some roads that may be considered with particular emphasis. Task Force is to meet as frequently as it desires and may meet and vote by teleconference. Compensation not to be paid to Task Force members but per diem and travel may be paid for all except legislative and commissioner members. A written report is to be presented to the Legislature and the Governor before the Second Session of the 22nd Alaska State Legislature, which convenes in January 2002.

Section 2: Act is repealed March 15, 2002.

Section 3: Immediate effective date.

ED 4:02/15/2001

FISCAL NOTE

STATE OF ALASKA
2001 LEGISLATIVE SESSION

Fiscal Note Number 1
Bill Version CSHB 8(TRA)
(1) Publish Date 01/24/01

Revision Date: _____
Title: *An Act establishing the Legislative
Road Development Task Force; and providing....
Sponsor: Representative Rokeberg
Requestor: House Transportation

Department Affected: Legislative Affairs Agency
BRU: Legislative Council
Component: Council and Subcommittees

COMPONENT SERIAL NO:

Expenditures/Revenues: (Thousands of Dollars)

OPERATING	FY 02	FY 03	FY 04	FY 05	FY 06	FY 07
PERSONAL SERVICES	0	0	0	0	0	0.0
TRAVEL	6.0	0	0	0	0	0.0
CONTRACTUAL	1.5	0	0	0	0	0.0
SUPPLIES	2.3	0	0	0	0	0.0
EQUIPMENT	0	0	0	0	0	0.0
LAND & STRUCTURES						
GRANTS, CLAIMS						
MISCELLANEOUS						
TOTAL OPERATING	9.8	0	0	0	0	0.0

CAPITAL	0	0	0	0	0	0.0
---------	---	---	---	---	---	-----

REVENUE FUND SOURCE	0	0	0	0	0	0.0
---------------------	---	---	---	---	---	-----

FUNDING: (Thousands of Dollars)

GENERAL FUND	9.8	0	0	0	0	0.0
FEDERAL FUNDS						
OTHER FUND SOURCE						
TOTAL	9.8	0	0	0	0	0.0

POSITIONS:

FULL-TIME	0	0	0	0	0	0.0
PART-TIME	0	0	0	0	0	0.0
TEMPORARY	0	0	0	0	0	0.0

Estimate of current year impact: _____

ANALYSIS: (Attach a separate page if necessary) HB8 establishes a thirteen member Legislative Road Development Task Force. The task force will be composed of 9 public members, 2 Legislators, and 2 state officials. The task force shall identify roads that are important to the future economic development of the state, study and research the feasibility of upgrading roads, and establish a priority ranking for projects to develop or upgrade those roads. The task force shall submit a report of its findings to the Legislature and the Governor before the 2nd session of the 22nd Alaska State Legislature convenes.

Prepared By: Karla Schofield, Deputy Director *Karla Schofield* Phone: 465-3852
Division: Administrative Services Date: 1/24/01

Approved By: Pamela A. Varni, Executive Director *Pamela Varni*
Agency: Legislative Affairs Agency Date: 1/24/01

Distribution (by preparer): Leg. Finance, Legislative Sponsor, Requestor, OMB, Gov., & Impacted Agency(ies).



General Teamsters Local 959 State of Alaska

Affiliated with International Brotherhood of Teamsters

ANCHORAGE, ALASKA 99503, 520 E 34TH AVE (907) 566-6122 FAX (907) 566-4265 GERALD L. HOOD, Secretary-Treasurer

FAIRBANKS, ALASKA 99707, P.O. Box 70609 (907) 452-2959 FAX (907) 452-6051
 JUNEAU, ALASKA 99801, 306 Wiloughby (907) 586-3225 FAX (907) 588-1227
 KENAI, ALASKA 99611, P.O. BOX 3150 (907) 283-4498 FAX (907) 283-8030

January 12, 2001

Representative Vic Kohring
 Chair
 Transportation Committee
 State Capitol
 Juneau, AK 99801

JAN 16 2001

Re: HB 8 Legislative Road Development Task Force

Dear Representative Kohring:

On behalf of the thousand of Teamsters that we represent throughout the State and many of whom transport goods on our road system, I would like to go on record in support of HB 8. The long-term viability of our State, as you and your committee members are aware, is dependent on a strong road system structure. We support the intent of this bill to identify those systems important to future economic growth and development throughout the State.

We also strongly believe that the intermodal transportation system needs to be considered as the task force looks at future development of our road systems. Due to the vast area of our State, the effective interlinking of our various transportation systems is the key to our successful ability to transport goods and provide an effective road system for the motoring public as well.

It is further imperative that the financial support of such development needs to be included in any and all considerations. Like any other infrastructure, the financial support to build must include a commitment to maintain such road structures in the future.

We appreciate your time and consideration in hearing this bill and your support in assuring that our road systems meet the needs and concerns of all Alaskans, not only in furthering economic development, but for the general motoring public as well.

Sincerely,

TEAMSTERS LOCAL 959


 Gerald L. Hood
 Secretary-Treasurer

cc: Transportation Committee Members



Alaska

**Department of Community
and Economic Development**

Office of the Commissioner

P.O. Box 110800, Juneau, AK 99811-0800

Telephone: (907) 465-2500 • Fax: (907) 465-5442 • TDD: (907) 465-5437

Email: questions@dced.state.ak.us • Website: www.dced.state.ak.us/

January 17, 2001

JAN 23 2001

The Honorable Norman Rokeberg
Alaska House of Representatives
State Capitol, Room 118
Juneau, AK 99801-1182

Dear Representative Rokeberg:

Thank you for the opportunity to comment on HB8, "an Act establishing the Legislative Road Development Task Force." This bill provides an opportunity for me to serve along with Commissioner Perkins with the Department of Transportation and Public Facilities as nonvoting members of the task force.

As I understand the bill, the task force will rank road development projects. Road development projects have implications for many of the functions of my department ranging from promoting community and economic development to enhancing tourism. I assume the task force would be open to considering alternative transportation modes where appropriate.

Many of the road projects are currently part of regional plans being studied by DOT and in many cases road development may be the most efficient and effective approach to accomplish the goals of increased development. In those cases I will be pleased to offer the assistance of the department to expedite road development. The Alaska Industrial Development and Export Authority stands by to provide its assistance in financing roads associated with the development of large projects.

Sincerely,

Deborah B. Sedwick

Deborah B. Sedwick
Commissioner

Cc: Robert Poe, Executive Director, AIDEA



JAN 19 2001

ASSOCIATED GENERAL CONTRACTORS of ALASKA

4041 B STREET • ANCHORAGE, ALASKA 99503
P.O. BOX 240609 • ANCHORAGE, ALASKA 99524-0609
TELEPHONE (907) 561-5354 • FAX (907) 562-6118

January 15, 2001

Representative Norman Rokeberg
Alaska State Legislature
State Capitol (MS 3100)
Juneau, Alaska 99801-1182

Re: House Bill 8 - "An Act establishing the Legislative
Road Development Task Force; and providing for an effective
date"

Dear Representative Rokeberg:

The Associated General contractors of Alaska support this bill and initiative. For Alaska to grow and develop its natural resources we need additional roads that will connect remote parts of the state with communities on the road system. It has been many years since Alaska built a new road and action in that direction is long overdue. This taskforce can address the priorities of the State and the report will be a useful tool to implement a program of development.

We look forward to working with you on this bill.

Sincerely,

Richard Cattanach
Executive Director

Jan 24 01 01:30a

Records & Associates

(907) 463-4660

P. 1

JAN 24 '01 13:54 F
JAN-24-01 12:19 PM

CENTRE 2

604 443 1840 TO 915 4634660

P.02/02

ALASKA MINERS ASSN.

907 563 9225

P. 02



ALASKA MINERS ASSOCIATION, INC.

3305 Arctic #202, Anchorage, Alaska 99503 • (907) 563-9225 • FAX (907) 563-9225 • www.alaskaminers.org

January 16, 2001

Honorable Norman Rukeberg
Alaska State House
State Capitol
Juneau, AK 99801

JAN 24 2001

RE: House Bill 8, Legislative Road Development Task Force

Dear Representative Rukeberg,

Thank you for the opportunity to comment on House Bill 8 which would establish a Legislative Road Development Task Force. This bill will provide a needed venue for discussing alternatives for new roads that are needed. The State planning process has typically focused on repair and maintenance of existing roads but has not effectively addressed the need for new roads.

We would recommend one change to HB-8 and this is to add one additional route into Section 1 that would be considered. This is as follows:

(2.) a road from the Dalton Highway west to the Ambler copper district;

This road was contemplated in ANILCA where specific language was included to ensure a right of way would be allowed to follow this route. It would be appropriate for the Task Force to evaluate whether the time has come to develop this road.

We appreciate that the Alaska Federation of Natives is represented on the Task Force and observe that support from local Native groups will be essential for new roads that involve their lands and regions. These Native Corporations and their villages have much to gain if roads are developed and they also have concerns and views that should be considered by the Task Force.

Thank you for the opportunity to comment on this bill. We look forward to working with you as it moves forward.

Sincerely,

Steven C. Borell, P.E.
Executive Director

JAN 24 2001 12:19

907 563 9225

PAGE.02

*** TOTAL PAGE.02 ***



750 W. 2nd Ave. #109, Anchorage AK 99501 / Ph. 907-258-6171 / Fax 907-258-6177

P.O. Box 22151, Juneau AK 99802 / Ph. 907-463-3366 / Fax 907-463-3312 / unite@akvoice.org

HB 8: Legislative Pioneer Road Development Task Force

TO: Representatives
DATE: February 14, 2001

Alaska Conservation Alliance and Alaska Conservation Voters are sister nonprofit organizations dedicated to protecting Alaska's environment through public education and advocacy. Our 44 member organizations and businesses represent over 35,000 registered Alaskan voters. Conservationists throughout Alaska support a healthy economy for all the benefits it provides us. However, we do not believe economic health is predicated on building roads. We have several concerns with HB 8:

- **The Task Force is stacked with pro-road advocates.**

Legislation (SB 3) to appropriate state funds for studies for a northern access into Denali National Park was recently heard in Senate Transportation committee. A major criticism leveled at the Denali Task Force that evaluated the feasibility of the route was that it was imbalanced with members opposed to the route. Clearly, the Task Force authorized under HB 8 could be similarly criticized – no positions have been designated for tourism interests, for municipal government representatives, or for representatives from agencies or organizations concerned with habitat protection.

- **The bill has no provision for meaningful public process.**

Alaskan history has shown time and again that road projects can be very controversial. The Task Force must be mandated to provide meaningful public process by holding local hearings and notifying citizens of comment periods for each and every road proposal under consideration. The Task Force must be funded sufficiently to provide for this process.

- **This legislation is backward looking.**

A healthy economic future for Alaska will not be found by looking backwards to 80 year old rutted tractor trails. ACV encourages legislators to put fiscal and time resources into meaningful studies of improving transportation needs for our state that would enhance the economic opportunities Alaskans are facing in this new millennium. HB 8 establishes a controversial, faulty process to take a great look backwards – for that reason, this legislation should be opposed.

Susan Schrader


Susan Schrader, Conservation Advocate

Conserve Alaska. It's Only Natural.

BP Top of the World Classic

Article last updated:
Friday, November 03, 2000 6:24 AM MST

Index >

 [Print this Article](#)

 [E-Mail to a Friend](#)

State must improve transportation, mining session told

By DIANA CAMPBELL
Staff Writer

ANCHORAGE--Alaska has enormous economic potential for mining despite a poor transportation infrastructure and rigid environmental rules, said Cominco President David Thompson.

The state has a pro-mining Legislature, administration and congressional delegation and an enviable record of tax stability, he said. Cominco runs the Red Dog zinc mine near Kotzebue.

"Our leading choice is Alaska," Thompson told the luncheon crowd of about 250 people attending the Alaska Miners Association annual convention.

Thompson urged the mining industry to work three areas that would encourage mineral development in Alaska. Improve transportation, bring environmental regulations back to a state level and learn to better explain how mining works, he said.

For instance, zinc is used to galvanize steel and increases its life three times, Thompson said. Zinc is used to galvanize steel in the automotive industry and in household appliances. That cuts down on the need for smelting plants that are responsible for 23 million tons of greenhouse gases annually, he said. Cominco's zinc would help reduce that, he said.

"We are the essential ingredient to stop environmental pollution," he said.

Thompson's assertion had some people thinking. "I've never heard that before," said Art Roth, industrial products specialist for Svedala Industries.


Most in the audience agreed with Thompson. The industry needs to promote how mined minerals are used in everyday life, said Bill Jeffress, Fairbanks Gold Mining Inc.'s manager of environmental services.

"It's like how people think milk comes from a milk carton in the store," he said.

Jeffress agreed with Thompson about the need to have more state involvement in environmental regulation.

"A lot of federal laws are broad based, and they are written to cover a lot of situations in the Lower 48," he said. "Any time you have your regulations at a state level, you have an opportunity to write reasonable regulations."



Proudly sponsored by 



More state money needs to go into the state Department of Natural Resources and the state Department of Environmental Conservation, many in the mining industry say.

Recent cutbacks have resulted in short staffs, translating into a longer permit process time, said Steve Borrell, AMA executive director. That, he said, gives the federal government more muscle. There needs to be a strong voice on a state level to understand Alaska's peculiarities, he said.

"Local people understand environmental concerns," Borrell said.

Thompson's evaluation of the state's transportation system is right, Borrell said. Cominco's Red Dog Mine is a success because its high-grade ore makes transporting it to market affordable, he said.


The mine is the largest zinc producer in the world. In 1999 Red Dog produced 521,000 tons of zinc and announced \$123 million in operating profit.


© 2000 MediaNews Group, Inc. and Fairbanks Publishing Company, Inc.

BP Top of the World Classic *click here*

Article last updated:
Thursday, November 02, 2000 6:27 AM MST

< Index >

 [Print this Article](#)

 [E-Mail to a Friend](#)

Gold mining companies announce promising finds

By DIANA CAMPBELL
Staff Writer

ANCHORAGE--North Star Exploration Inc. has announced promising results of recent assays from test holes near Northway.

The tests showed the presence of gold in significant quantities, said Tom Bundtzen, the company's manager of Alaska field operations.

"With one drill hole, we ran into something pretty sweet," Bundtzen said.

North Star, a privately funded exploration company based in New York, has an exclusive exploration and development agreement with Doyon Ltd. to evaluate and develop mineral resources on 7 million acres.

The company was one of two that announced significant gold findings on Wednesday. Copper Ridge Explorations announced a significant gold find on its Ogopogo project in the Goodpaster area near the Pogo mine site.

North Star collected samples mid-September through mid-October near Northway Junction northeast of the Alaska Highway. The claim is called Road Metal.

One ore sample showed gold at 2.865 ounces per ton or \$757.85 per ton. The least amount in the same drilling was 0.535 ounces of gold per ton or \$141.43. In comparison, Fort Knox Gold Mine mills ore at 0.0245 ounces per ton.

North Star is focusing its Alaska exploration program on five areas within the Doyon region, Bundtzen said. The company is looking at claims near Hughes, called the Indian River trend; the Tofty prospect near Manley Hot Springs; Elephant Mountain project near Rampart; and Kaiyah project near Kaltag, in addition to the Northway work.

Bundtzen said the company is looking for a major mining firm interested in developing the Northway project.

Owners of the Ogopogo project are hoping the same rich geology that produced the Pogo mine's 5.6 million ounces of gold for Teck Resources and Sumitomo will do the same for them.

"Structurally, we may actually be connected to Pogo," said Mark Fields, Copper Ridges vice president and



Proudly sponsored by 



director.

Recent drillings from Ogopogo indicated a high of 123 parts per billion of gold. That's enough to conduct an intensive drilling program, Fields said. The work was done in August.

"We need to trench and do diamond drilling," he said. A company press release said it is in discussion with several major gold companies.

The Ogopogo project covers 114 state claims and 8,040 acres on the northern boundary of Pogo.

© 2000 MediaNews Group, Inc. and Fairbanks Publishing Company, Inc.

EUREKA TO RAMPART ROAD LOCATION STUDY

I. PURPOSE AND NEED

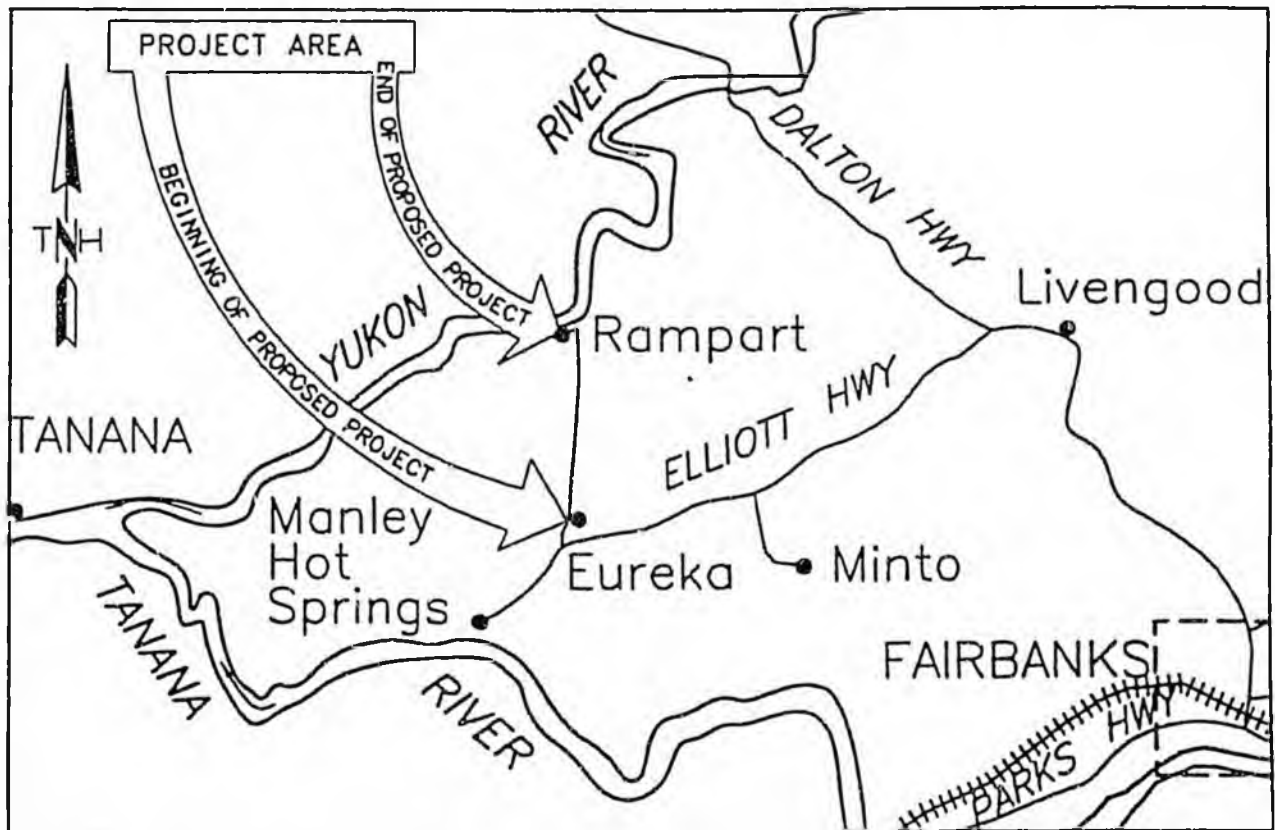
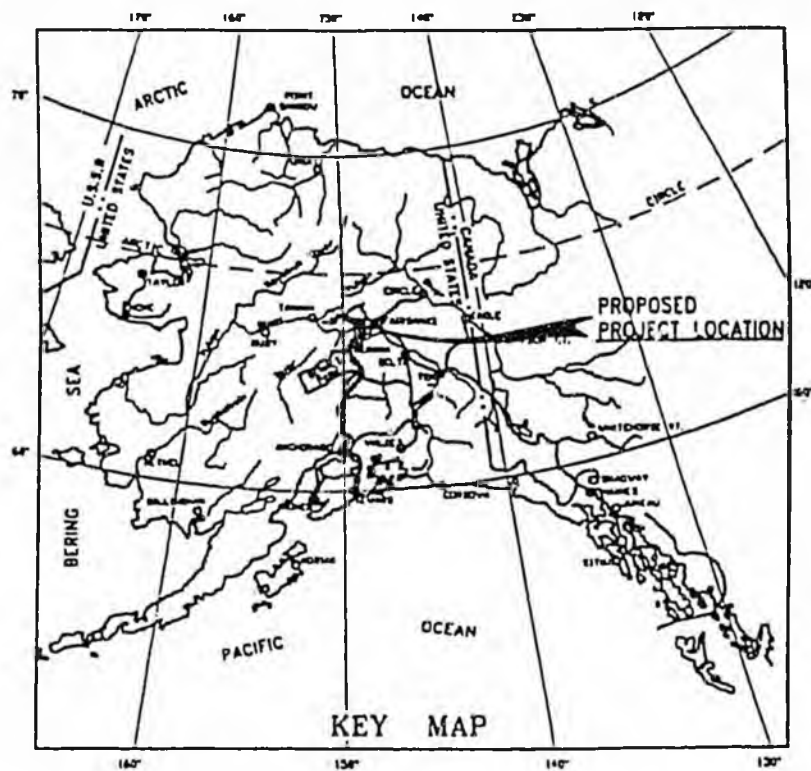
The citizens of Rampart desire year-round surface access to improve their social and economic conditions. There is no reliable road access linking Rampart to the State highway system. Community activism placed the project on the State's 20-year transportation plan. The community lies on the south bank of the Yukon River, approximately 161 kilometers (km) (100 miles [mi]) northwest of Fairbanks (Fig. 1).

The road would extend 40 km (25 mi) northward from Eureka on the Elliott Highway to Rampart. It would follow the approximate route of the wagon trail constructed in 1906 by the Alaska Road Commission to transport mail and supplies to gold miners at Rampart. In 1963, the Alaska Department of Highways converted 12 km (7 mi) of trail into a gravel road from the Elliott Highway to Joseph Creek. Further work was suspended when construction funds were diverted to repair roads in southern Alaska damaged by the 1964 "Good Friday" earthquake. A portion of the 1963 road and an additional 3 km (2 mi) up to Lost Creek were rebuilt by ADOT&PF in 1983, and another 3 km (2 mi) at the north end has been improved over the years by Rampart residents. Beginning at Eureka, ADOT&PF maintains the first 3 km (2 mi) of the existing road. The remaining 22 km (14 mi) of trail has not been upgraded. Local residents provide minimal maintenance on the rest of the roadway and the trail.

When the ground is frozen and road conditions permit, snow machines, four-wheel-drive trucks, or heavy equipment can travel on the trail from Lost Creek to Rampart. All-terrain vehicles use the trail during the summer, but severe rutting and sinkholes force operators to use adjacent lands that are classified as wetlands. Destruction of wildlife and anadromous fish habitat is occurring.

Barges and aircraft are the only commercial transportation to and from Rampart. Barges deliver freight, except fuel, three or four times each summer. (Fuel is not shipped by barge due to exorbitant costs but is delivered by airplane). Air service is the only year-round means for transporting people and perishable goods. Air transport is expensive and unreliable due to frequent fog and wind conditions along the Yukon River.

A reliable, year-round road will provide Rampart residents with a lower cost of living and increase employment opportunities, and protect wetlands, wildlife, and fisheries resources.



VICINITY MAP

FIGURE 1
 STATE OF ALASKA
 DEPARTMENT OF PUBLIC TRANSPORTATION
 AND
 PUBLIC FACILITIES
 EUREKA TO RAMPART ROAD
 VICINITY AND KEY MAPS



TANANA CHIEFS CONFERENCE, INC.

Yukon Tanana Subregion
1302 21st Avenue
Fairbanks, Alaska 99701
(907)459-3930

9/13/96 11:02

November 11, 1996

State of Alaska Department of Transportation & Public Facilities
Division of Design & Construction
2301 Peger Road
Fairbanks, Alaska 99709-5399

Dear Mr. John Rezek, P.E.

Enclosed is a copy of Tanana Chiefs Conference/Yukon Tanana Subregional Advisory Board resolution 96-07. Resolution 96-07-*Continued Support of the Rampart-Eureka Road*-was passed and approved by the Advisory Board on Oct. 23, 1996.

The Subregional Board consists of the villages of Alatna, Allakaket, Evansville, Fairbanks, Hughes, Lake Minchumina, Manley, Minto, Nenana, Rampart and Tanana. The road has been supported by the villages of the subregion for almost ten years.

The proposed Eureka-Rampart Road has been a community goal of Rampart since the early 80's; and was submitted to the State Transportation Improvement Plan (STIP) for several years for consideration as a road project .

Our Subregional Office looks forward to the proceeding of the location study and environmental analysis. We want to be involved and will attend the Scoping meeting scheduled for Fairbanks.

Thank you.

Sincerely,

TANANA CHIEFS CONFERENCE, INC.

Oscar Frank, Jr.
Community Resource Coordinator

cc: Rampart Village Council .

UNORGANIZED BOROUGH

RAMPART

Project Name	Description	Cost	Need ID	GIP	Priority	Score
Airport Improvements	Reconstruct the runway and safety area		5134	AV		
Eureka to Rampart Road	Construct approx. 14 miles of two lane, gravel road to complete connection between Eureka, on the Elliott Highway, and Rampart, on the Yukon River. The entire route is approx. 26 miles long. The project entails construction of the center section and localized improvements on previously improved sections.	12,600,000	3705	CTP	2	76

RED DEVIL

Project Name	Description	Cost	Need ID	GIP	Priority	Score
Airport Improvements	Reconstruct the airport to meet current standards. Construct a new apron and taxiway, snow removal equipment building, and purchase a new grader.	1,500,000	5657	AV	1	80

RUBY

Project Name	Description	Cost	Need ID	GIP	Priority	Score
Ruby to McGrath Road	New road construction to connect Ruby and McGrath		3696	CTP	3	

RUSSIAN MISSION

Project Name	Description	Cost	Need ID	GIP	Priority	Score
Landfill Road	Construct 3/4 mile long road to the new landfill	450,000	9918	CTP	1	124
Local Streets	Repair/rehabilitate approximately 2 miles of local streets. Improvements include application of dust palliative.	330,000	3697	CTP	3	
New Housing Roads	New roads for upcoming housing.	200,000	3698	CTP	3	
Runway Rehabilitation	Realign and extend the runway; reconstruct apron, taxiway and access road; raise grade to mitigate flooding problems.	2,700,000	5136	AV		112

FROM: REP. MORCART

Tanana Tribal Council
P.O. Box 130
Tanana, Alaska 99777
Ph: (907) 366-7160
Fax: (907) 366-7195

JAN 28 2000

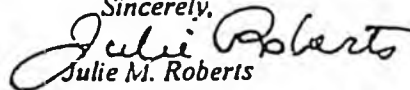
January 7, 2000

Rampart Village Council
Rampart Alaska

Dear Council Members,

The Tanana Tribal Council discussed the Rampart -- Eureka Road and has decided to support your efforts in having the road built to Rampart. When the initial request for support came in, we did not realize or understand how important it was for the village of Rampart to have this road in place. Now, based on facts that your village has provided to us, we realize the very existence of your community is at stake here and we cannot stand by and allow your community to become extinct. Without reliable transportation into a small community, such as Rampart, services only become fewer and fewer. The State of Alaska has an obligation to protect and promote the viability of our village residents, regardless of their size. Without access into the rural areas of Alaska, our State will never live up to its potential.

A resolution of support is enclosed and if you need us to testify on your behalf, please give us a call and we will provide support for your village. Our very best in your endeavor.

Sincerely,

Julie M. Roberts
Executive Director

Cc: Department of Transportation

Tanana Tribal Council
P.O. Box 130
Tanana, Alaska 99777
Ph: (907) 366-7160
Fax: (907) 366-7195

Resolution 01-00
Titles: Resolution of Support for the Village of Rampart

Whereas: the Tanana Tribal Council is the duly constituted and legal governing body of the federally recognized Indian Tribe organized as the Native Village of Tanana; and

Whereas: the Rampart Village Council has requested our support in having the proposed Rampart - Eureka Road built; and

Whereas: tribal members of the Tanana Tribal Council currently resides in the village of Rampart and strong family ties have existed for many years; and

Whereas: the safety and general welfare of the people of Rampart is of the utmost importance to the Tanana Tribal Council; and

Now Therefore Be it Resolved that the Tanana Tribal Council hereby requested the State of Alaska; the Bureau of Indian Affairs and Congress to fully support funding to build the Rampart - Eureka Road for the General well being and existence of the village of Rampart Alaska.

Passed and Approved this 20 day of January, 2000, by the Tanana Tribal Council seated in Quorum.

Signed: Faith M. Peters
Chairwoman

Date: 1/20/2000

Attest: Maria E. Anderson
Secretary

ROCK CREEK - NOME AREA

The Rock Creek Nome Area Road
January 27, 2000

The Rock Creek Road will help to encourage potential economic development of the hard rock mineral resources in the Nome area currently under investigation by a group of companies including Novagold, Alaska Gold, Sitnasuak, and the Bering Straights Corp.

The existing road is built along existing contours and is seasonal in nature. The road could not be used for transport of construction material during potential mine start-up due to it's windy nature, gradient and narrowness.

The new rerouted road would shorten the haul distance by two miles and be built across a flat plain that would make maintenance and use possible year round.

The City of Nome fully supports the road project for the potential economic benefit it could provide.

The City has recently lost 70 jobs due to the temporary shut down of mining operations in the Placer mining fields. The job loss is due to the current low prices of gold. Hard rock mining may still be viable at the current prices due to the higher tenor of the gold present. It must be remembered that the potential for sustained mining operations are speculative.

Currently, The rock creek gold deposit contains an estimated 500,000 ounces of gold.

GP:sp

STATE OF ALASKA
DEPARTMENT OF TRANSPORTATION & PUBLIC FACILITIES
P.O. BOX 1048
NOME, ALASKA 99762

PHONE: (907) 443-3444
FAX: (907) 443-2618

TO: SCOTT PETSEL	FAX #: 465-2698
LOCATION:	DATE: 1-27-00
FROM: ANDREW NIEMIEC	TIME:

NUMBER OF PAGES INCLUDING THIS PAGE 9

RE: GLACIER CREEK RD.


Note: Alternative 3 is the Preferred Route.

THIS DOCUMENT WAS PREPARED IN 1995.

Total Document is ± 50pp

| | COPY OR ORIGINAL WILL ALSO BE MAILED.

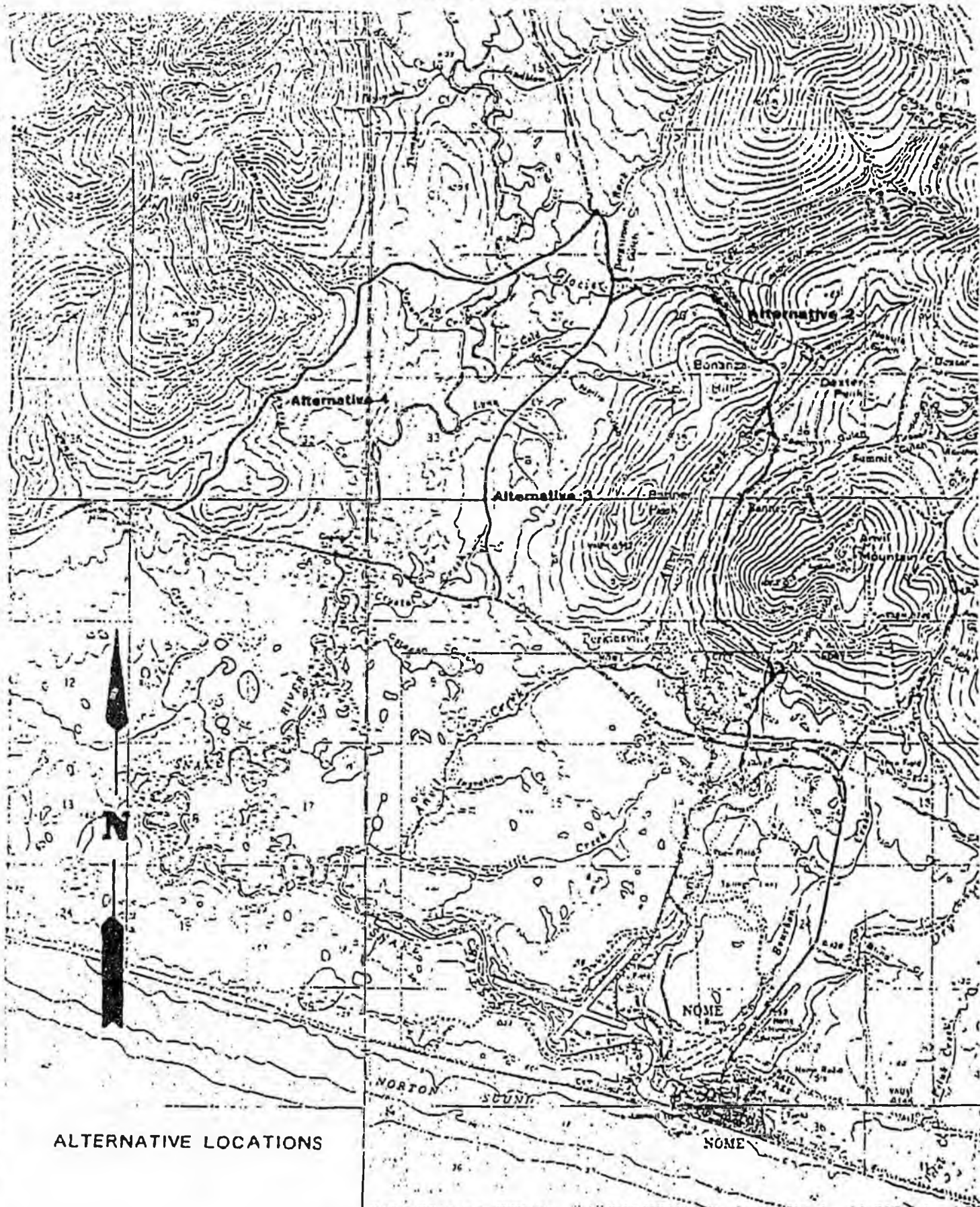
GLACIER CREEK ROAD NONE, ALASKA ENVIRONMENTAL ASSESSMENT



Glacier Creek


Alaska Department of Transportation
and Public Facilities
Northern Region - Western District
Division of Design and Construction
Environmental Section

PROJECT VICINITY



ALTERNATIVE LOCATIONS

SCALE 1:63360



GLACIER CREEK ROAD

CHAPTER I

PURPOSE AND NEED

The Alaska Department of Transportation and Public Facilities (ADOT&PF) in cooperation with the Federal Highway Administration (FHWA) is proposing to either upgrade or reroute Glacier Creek Road in Nome Alaska. The proposed project's objective is to enhance economic development. Glacier Creek Road accesses numerous gold mining operations with new development and exploration expected during the next several years.

The proposed project would provide an all-season, year-round¹ access road to areas that are believed to contain large mineral deposits. The existing road was originally constructed as a sidehill cut for much of its length and is therefore susceptible to early and lengthy closure due to snow accumulation.

Glacier Creek Road has major deficiencies, especially for heavy equipment. Grades on the existing road are severe, and when combined with the many sharp curves sight distance becomes severely limited. The existing road is approximately 4.3 meters [14 feet] wide, is gravel surfaced, and without shoulders. There is very little room for maneuverability or passing. These aspects are a hinderance for drivers, especially when a vehicle breaks down, becoming more extreme when operating larger equipment.

Several large gold deposits have been identified in the vicinity of Glacier Creek Road by private sector exploration firms. Reports from both federal and state agencies have also documented the potential for economic lode gold deposits in this area. Additionally, there are several gold mines currently in production. However, the

¹ Currently, Glacier Creek Road is not maintained during the winter.

NOME - ALASKA

GLACIER CREEK ROAD

operation of these current mining ventures are sometimes hindered by the length of time the existing road is open to traffic.

Currently, mining companies are in the process of defining the Rock Creek ore body, in the anticipation of bringing it into production. (Rock Creek crosses the existing Glacier Creek Road at about 1 kilometer [$\frac{3}{4}$ mile]) beyond Glacier Creek. Exploration of the entire area is under the "Rock Creek" designation and encompasses nearly 13,760 hectares [34,000 acres]. An adjacent 14,165 hectares [35,000 acres] tract is also being explored. Until recently, these two tracts were being explored by separate companies. The Kennicott Mining Company has assumed Newmont Exploration's 13,760 hectare [34,000 acres] tract.

It is estimated that between 100-200 jobs would be created if a new mine were to begin production. This is a significant economic boost to an area which has a labor force of about 3,000 and an unemployment rate typically near 10 percent.

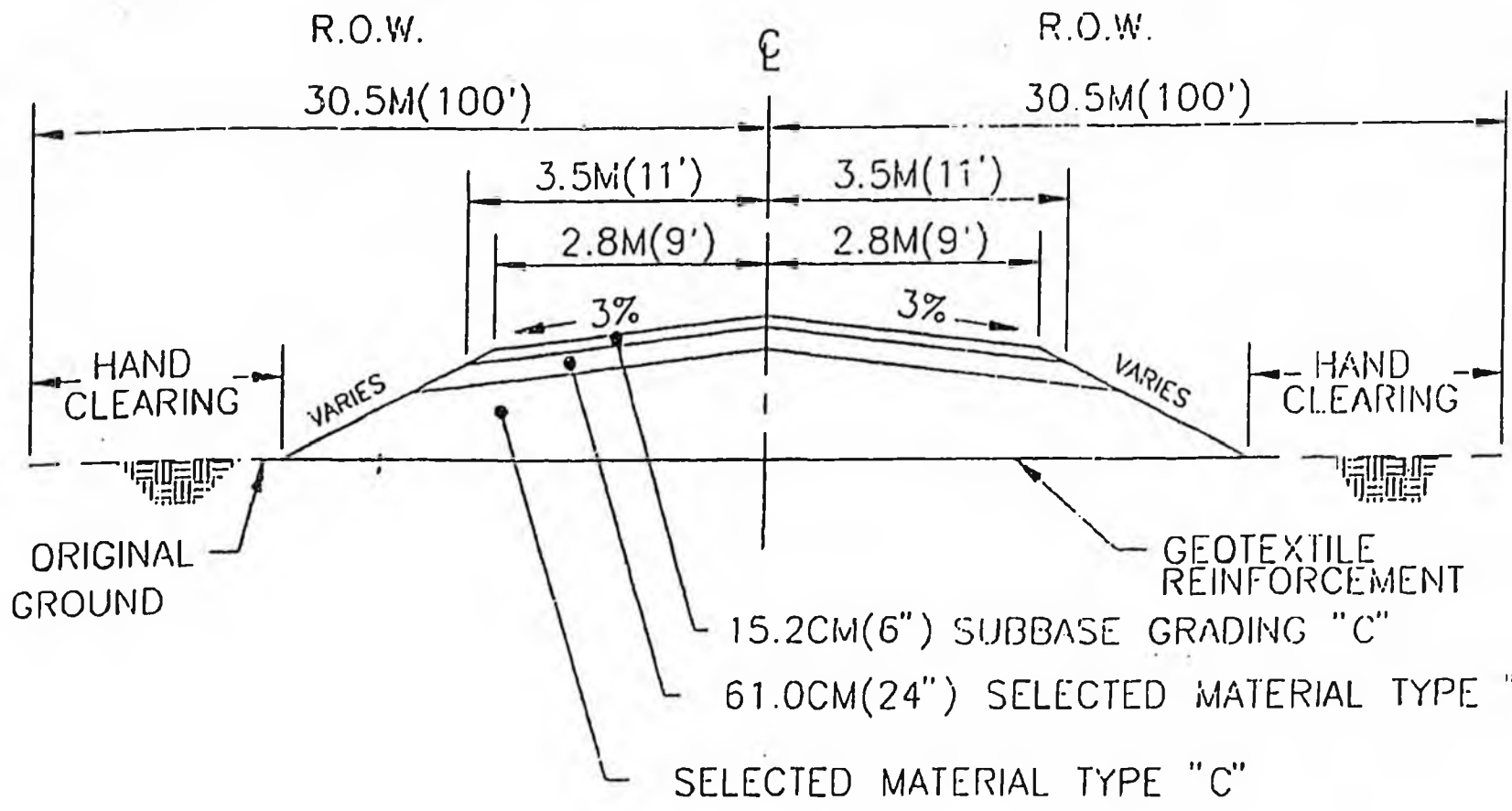
CHAPTER II

ALTERNATIVES

Four alternatives have been evaluated for this proposal. They are the no-action (or no-build), upgrade the existing roadway alignment, and two options to re-route the road.

All of the build alternatives would have a finished road width of 5.5 meters [eighteen feet] including shoulders. The typical section for the build alternatives would have foreslopes varying from 1:4 to 1:1 $\frac{1}{2}$ [4:1 to 1 $\frac{1}{2}$:1]. Design criteria recommended with all build versions would result in horizontal curves at or above the minimums. Other recommendations include flatter grades, and hand clearing alders and willows out of the right-of-way to help facilitate snow removal. The proposed facility would require additional right-of-way to establish a corridor width of approximately 30.5 meters [100 feet].

NOME, ALASKA



TYPICAL SECTION

GLACIER CREEK ROAD

Alternatives 3 & 4

Re-route Glacier Creek Road

Two locations were considered for realignment. An alternate route on the west side of the Snake River (Alternative 4) was investigated and discarded because of its longer length and higher cost; and a greater potential for environmental impacts, particularly with regard to crossing the Snake River. Because of its width, crossing the Snake would entail a bridge structure substantially increasing construction costs.

The recommended route, Alternative 3, starts on the east side of the Snake River, approximately 10 kilometers [6.3 miles] on the Bob Blodgett Nome-Teller Highway traversing into the Snake River valley and intersecting into the existing Glacier Creek Road near Kilometer 9 [Mile 5.6]. From this point, the existing Glacier Creek Road would be upgraded to Rock Creek. The approximate length would be 6 kilometers [3.6 miles].

A spur road connecting the new alignment with the existing Glacier Creek Road south of Glacier Creek is also proposed to access the area to eliminate the need for a new and additional crossing of Glacier Creek. This spur road would be about one-quarter mile long (approximately 400 meters). Two 3.7-meter [12-foot] culverts would replace the existing road crossing at Glacier Creek.

The topography along this alignment is flat, open terrain with sparse vegetation consisting of a combination of alpine tundra/barren ground system, with alders and willows lining the numerous drainage channels. Underlying soils are primarily undisturbed tundra consisting of fine material with a high moisture content that is interspersed with ice lenses.

The major advantage of this alternative is that it allows the desired all-season capability with minimal maintenance efforts. Another cost saving would be realized by incorporating an overlay throughout the proposed alignment and hand-clearing alders

NOME, ALASKA

GLACIER CREEK ROAD

and willows to the right-of-way limits. This in turn would reduce snow drift accumulation on the road's surface enhancing vehicle safety and minimizing maintenance costs.

A potential disadvantage with this alternative is possible differential settlement of the embankment placed over undisturbed tundra. Although eventually this type of problem generally reaches a point of equilibrium.

Right-of-way costs would be increased with this alternative. Land ownership along the proposed route is primarily native corporation lands.² This alternative's alignment would for the most part, avoid the numerous patented mining claims, except near the end of the project where the many claims cannot be avoided.

Alternative 3

Preferred Alternative

The department is recommending re-routing the road to the east of the Snake River, as described above. This alternative is preferred because it offers the best means to satisfy the purpose and need for the proposed project. It would provide users with a safe, all-season driving surface at minimum costs; and with minimal social, economic and physical environmental impacts.

²The Bering Straits Native Corporation has passed Resolution #2-4-94-2 granting a perpetual subsurface easement and restrictive covenant to the ADOT&PF to facilitate the Glacier Creek Road proposal. However, it is the village corporations who have been granted surface rights to the land.

NOME, ALASKA

GLACIER CREEK ROAD

**TABLE 1
ESTIMATED COST**

Alternative 1: No-Build	
Phase 2: Design	\$ 0
Phase 3: Right-of-Way	\$ 0
Phase 4: Construction	\$ 0
Maintenance: Summer	\$ 8,105
Maintenance: Winter	<u>\$ 0</u>
TOTAL	<u>\$ 8,105</u>
Alternative 2: Upgrade Existing Route	
Phase 2: Design	\$ 300,000
Phase 3: Right-of-Way	\$ 521,909
Phase 4: Construction	\$4,054,334
Maintenance: Summer	\$ 8,105
Maintenance: Winter	<u>\$ 390,184</u>
TOTAL	<u>\$5,265,532</u>
Alternative 3: Re-route road	
Phase 2: Design	\$ 300,000
Phase 3: Right-of-Way	\$ 159,770
Phase 4: Construction	\$2,947,854
Maintenance: Summer	\$ 4,053
Maintenance: Winter	<u>\$ 8,105</u>
TOTAL	<u>\$3,419,782</u>
Alternative 4: Re-route road	
Phase 2: Design	\$ 400,000
Phase 3: Right-of-Way	\$ 234,013
Phase 4: Construction	\$4,866,526
Maintenance: Summer	\$ 4,053
Maintenance: Winter	<u>\$ 130,061</u>
TOTAL	<u>\$5,634,053</u>

NOME, ALASKA

**REQUEST FOR FUNDING
PRELIMINARY ENGINEERING AND DESIGN
CROOKED CREEK DONLIN CREEK MINE ROAD**

PROJECT BACKGROUND

The Donlin Creek mine is a lode-gold exploration project located 15 miles north of the village of Crooked Creek (population 144). Small placer mining operations (total production 35,000 oz.) have been present in the area since 1915. In the mid-1980's, Calista geologists determined that a significant lode source could exist in the uplands above the existing placer mining operations near Snow Gulch.

In 1988 and 1989 Western Gold Mining and Exploration Ltd. (WestGold) spent \$2 million drilling and trenching the Donlin Creek deposit. Based on their fieldwork they estimated the Donlin Creek gold reserve to be over 400,000 ounces. In 1995, Placer-Dome North America (PDNA) operated a \$2 million exploration and drilling program. In 1996 and 1997 they extended \$18 million on additional drilling and exploration work at Donlin Creek, delineating a 3.6 million-ounce gold resource. Successful field results in 1998 produced an estimated 11.5 million ounces of resource which could lead to a preliminary mine feasibility determination by the end of 1999.

The level of exploration and financial investment PDNA is making at the Donlin Creek Project is a sign this area is considered a very advanced exploration property. The actual development cost for a mine facility will require an outlay of more than \$600 million dollars. The construction of an access road is just one of the costs associated with developing a producing mine. It is in the best interest of the mining industry that the State of Alaska encourages the development of remote mines.

An airstrip suitable for Hercules and DC-6 type aircraft was constructed at American Creek. Although it was expensive, Placer-Dome and Calista believed the expenditure was necessary to conduct advanced exploration. The airstrip will meet this project's needs for exploration support, but it will not be sufficient for use during actual construction and development of a mine. Long-term mine development will require access to the mine site over land. Over the next two years, it is essential to link the mine site with the Kuskokwim River via a road.

There is minimal road access to the Donlin Creek area. A pioneer road is in place from the placer mine sites at Snow Gulch and Queen Gulch. PDNA constructed an additional one and one half miles of road during 1997 from Queen Gulch to American Creek. The road provides access to the general location of the exploration camp, which was constructed in 1996. The road project and campsite represent a very high level of commitment by PDNA to undertake a viable exploration program to prove up the gold reserve in the area.

PROJECT DESCRIPTION:

Road access from the Kuskokwim River is required to move equipment, supplies and materials into the Donlin Creek area. Engineering studies to design and site a 24-mile road from Donlin Creek South, down the Crooked Creek valley, which terminates on the Kuskokwim River about 0.5 miles South of the Jungjuk Creek confluence, along with construction cost estimates, are required before actual road construction can begin.

Work which needs to be completed as soon possible includes; a) a preliminary engineering analysis, including the delineation of alternative and initial cost estimates and; b) soil borings at critical points along the proposed road alignment and at potential material sites to determine soil suitability. A field program can be completed using locally available equipment and manpower during late winter and early spring. It is estimated that the preliminary engineering and design work will cost \$500,000 for engineering services and field studies. An engineering study will identify a suitable road alignment and determine construction costs. Other work needed is an examination of available mapping and further investigation into the environmental issues so the cost estimate can be finalized.

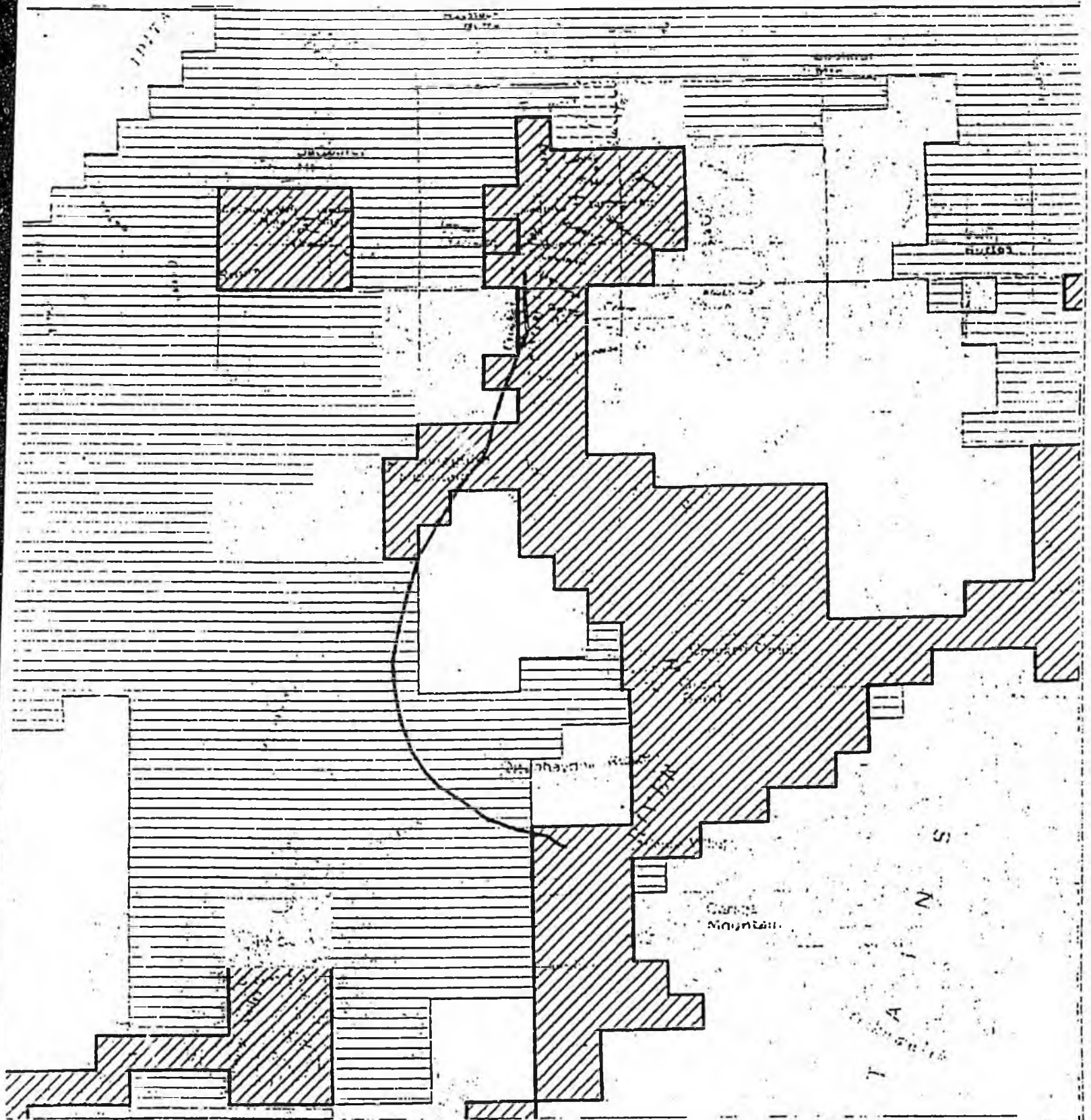
SUMMARY OF DESIGN STUDY SCOPE OF WORK BY TASK

1. Establish Land Ownership for route area
2. Control Survey GPS
3. Air Photo Mapping
4. Route Engineering
5. Geotech Field Work
6. Bridge, Drainage and Alignment Refinement
7. Environmental and Assessment
8. Cost Estimating

PROJECT JUSTIFICATION

The Kuskokwim Corporation, representing 10 villages in the upper Kuskokwim River, are in favor of this project. They will be sending in a resolution or letter of support for this project. Immediate benefits will be to employment of local residents during the construction of the road. It is estimated that during construction of the road it could employ in the neighborhood of 30-50 employees. The road will provide a critical link between the Kuskokwim River, and the mine and campsite at American Creek and Snow Gulch. Without a road, it will be difficult to move equipment and materials to the mine site for the construction and operation of a producing mine. The development of a mine in the region will provide a significant amount of employment opportunities for many years to come. Provided the exploration site does become a mine it is anticipated that 600 employees will be needed during the construction phase, and thereafter for operations an estimated 400 permanent jobs will be needed.





Unappropriated Federal Lands	7.3 Miles
State Selected	6 Miles
ANCSA Selected	1 Mile
ANCSA Conveyed	7.47 Miles
	<hr/>
	24.8 Miles (estimate)



Proposed Route: Donlin Creek to Canoe Village

0 5 Miles

Map Base: Steelmile and Iditarod 1:250000 quads
 Projection: UTM zone 4 NAD 1927 Datum
 Calista Land Dept. 2/12/99

-  Proposed Route
-  ANCSA Land Selected
-  Interim Conveyed
-  State Selected

Calista Corporation

601 W. 5th Avenue, Suite 200 • Anchorage, AK 99501-2226 • (907) 279-5516 Facsimile (907) 272-5060

let
March 31, 1999

The Honorable Ted Stevens
United States Senate
522 Hart Building
Washington, D.C. 20510-0201

Dear Mr. Chairman:

Per my conversations with Representative Gail Phillips, she indicated that you require certain information of the proposed road route, from Donlin Creek to Jungjuk Creek on the Kuskokwim River, namely, how much federal land does the road cross.

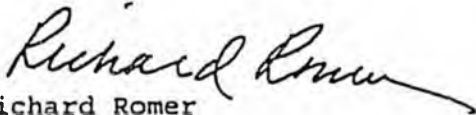
It is estimated, the proposed road map which was provided to your staff, the road crosses over the following designated lands:

- 2 miles of BLM lands
- 6.5 miles of ANCSA conveyed lands
- 1.5 miles of ANCSA selected lands
- 11 miles of State selected lands

Please be aware that the estimated total miles of the road may differ from what we originally submitted because we lack an actual road survey for the proposed route. In addition, we are producing an alternative road route, which will cross over more federal lands and could be a more preferable road design. As soon as we complete the proposed mapping we will send it to you, at least you will have an option to choose from.

If you need any further information please feel free to contact me at (907)279-5516. Thank you for your assistance and your attention in this critical matter.

Sincerely,



Richard Romer
1st Vice President

cc: Representative Gail Phillips

**REQUEST FOR FUNDING
PRELIMINARY ENGINEERING AND DESIGN
CROOKED CREEK DONLIN CREEK MINE ROAD**

PROJECT BACKGROUND

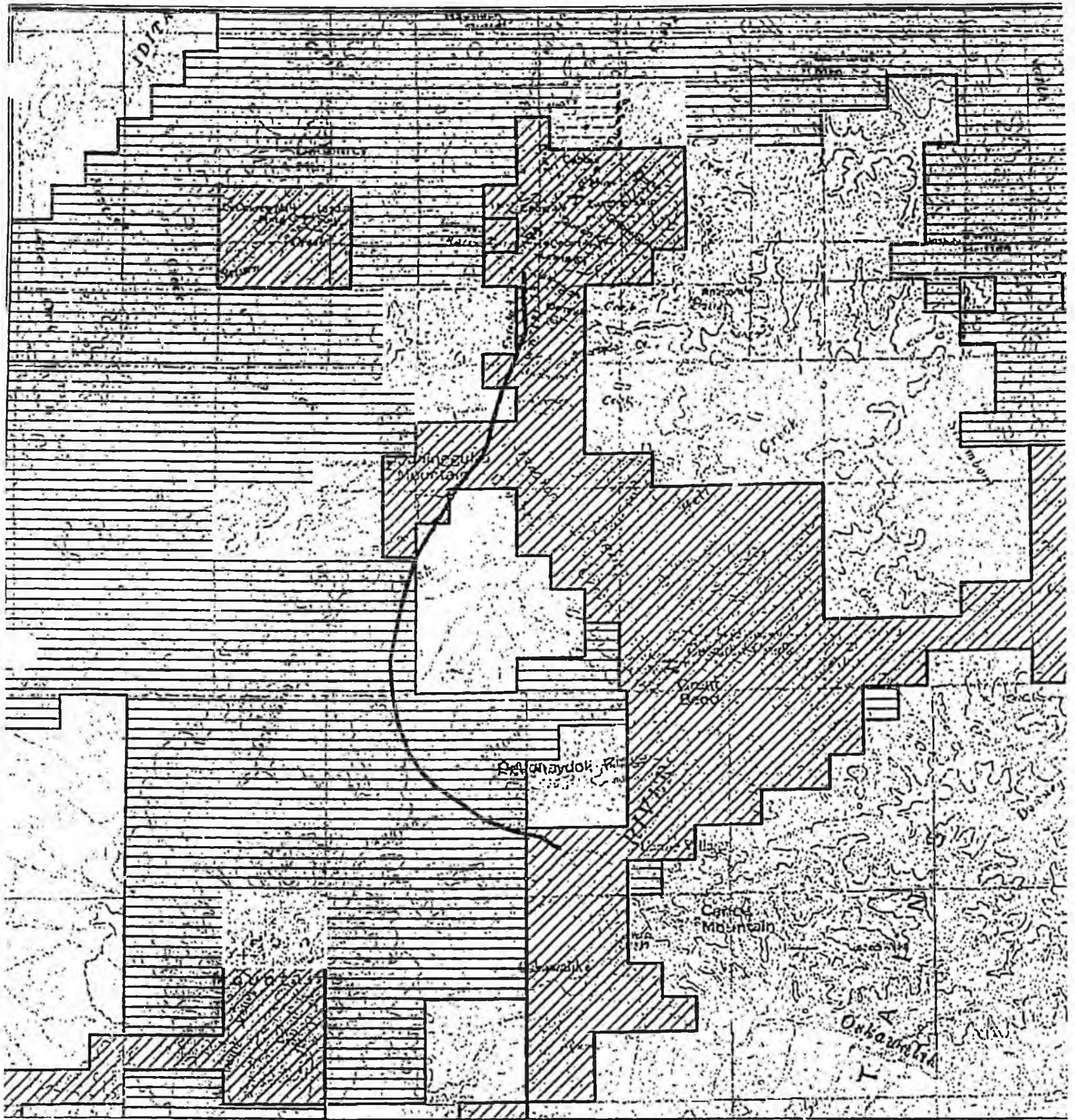
The Donlin Creek mine is a lode-gold exploration project located 15 miles north of the village of Crooked Creek (population 144). Small placer mining operations (total production 35,000 oz.) have been present in the area since 1915. In the mid-1980's, Calista geologists determined that a significant lode source could exist in the uplands above the existing placer mining operations near Snow Gulch.

In 1988 and 1989 Western Gold Mining and Exploration Ltd. (WestGold) spent \$2 million drilling and trenching the Donlin Creek deposit. Based on their fieldwork they estimated the Donlin Creek gold reserve to be over 400,000 ounces. In 1995, Placer-Dome North America (PDNA) operated a \$2 million exploration and drilling program. In 1996 and 1997 they extended \$18 million on additional drilling and exploration work at Donlin Creek, delineating a 3.6 million-ounce gold resource. Successful field results in 1998 produced an estimated 11.5 million ounces of resource which could lead to a preliminary mine feasibility determination by the end of 1999.

The level of exploration and financial investment PDNA is making at the Donlin Creek Project is a sign this area is considered a very advanced exploration property. The actual development cost for a mine facility will require an outlay of more than \$300 million dollars. The construction of an access road is just one of the costs associated with developing a producing mine. It is in the best interest of the mining industry that the State of Alaska encourages the development of remote mines.





An airstrip suitable for Hercules and DC-6 type aircraft was constructed at American Creek. Although it was expensive, Placer-Dome and Calista believed the expenditure was necessary to conduct advanced exploration. The airstrip will meet this project's needs for exploration support, but it will not be sufficient for use during actual construction and development of a mine. Long-term mine development will require access to the mine site over land. Over the next two years, it is essential to link the mine site with the Kuskokwim River via a road.

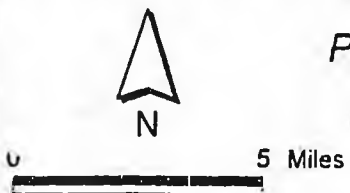
There is minimal road access to the Donlin Creek area. A pioneer road is in place from the placer mine sites at Snow Gulch and Queen Gulch. PDNA constructed an additional one and one half miles of road during 1997 from Queen Gulch to American Creek. The road provides access to the general location of the exploration camp, which was constructed in 1996. The road project and campsite represent a very high level of commitment by PDNA to undertake a viable exploration program to prove up the gold reserve in the area.



Proposed Route: Donlin Creek to Canoe Village

Map Base: Steelmile and Iditarod 1:250000 quads
 Projection: UTM zone 4, NAD 1927 Datum
 Celista Land Dept. 2/10/99

-  Proposed Route
-  ANCSA Land Selected
-  Interim Conveyed
-  State Selected





BERING STRAITS NATIVE CORPORATION

March 19, 1999

Representative Gail Phillips
State Capitol, Room 411
Juneau, Alaska 99801-1182

*Paul
Roads Program
for
Committee*

Dear Representative Phillips,

Thank you for your letter of March 9th in response to my letter suggesting a new resource road in the Nome area. I am enclosing some information for your review from our files including:

- 1) A Finding of No Significant Impact (FONSI) of the proposed road
- 2) BSNC's offer to grant an easement to the State to move the project forward
- 3) Portions of DOT/PF's Environmental Assessment of the project

The preferred alternative (#3) route would cost roughly three million to build. Summer maintenance is minimal (\$4,000). This road would eliminate the sharp switch back at Anvil Creek and provide a shorter route into a known lode gold resource at Rock Creek. Published data from Kenecott Exploration indicate that the Rock Creek deposit has a resource of ten million tons grading .075 ounces per ton or, 750,000 ounces of gold.

Please let me know if I can provide further information. I sincerely, appreciate your assistance.

Sincerely,

Thomas S. Sparks
Land & Resource Manager BSNC

map → over →



BERING STRAITS NATIVE CORPORATION

BERING STRAITS NATIVE CORPORATION RESOLUTION 2-4-94-2

A resolution of the Bering Straits Native Corporation granting a perpetual subsurface easement and restrictive covenant to the Department of Transportation and Public Facilities.

RECITALS

WHEREAS, approximately eight million dollars of private exploration funds have been spent during the period between 1987 to present to assess the potential economic mineral reserves at Rock Creek and surrounding lands; and

WHEREAS, the State of Alaska, residents of the community of Nome and residents throughout northwestern Alaska will benefit from such a road through increased employment opportunities, severance taxes, and increased economic development within the private sector; and

WHEREAS, the existing Glacier Creek Road has numerous switch backs and steep grades, which pose a threat to public safety and do not adequately provide access for exploration and development of known and inferred economic mineral reserves; and

WHEREAS, a new resource development road will provide for greater public safety, increased access for exploration and development, and decrease winter maintenance cost; and

WHEREAS, the new resource development road connecting the Bob Blodgett Nome Teller Highway to Glacier Creek Road has been identified as a Priority #3 in the Department of Transportation and Public Facilities October 1993 Draft List of Priorities; and

WHEREAS, it will be at least six to ten years before any Priority No. 3's will be under construction; and

WHEREAS, this road will be ready for construction in 1994; and

WHEREAS, mineral development is imminent and is pending completion of construction of this road; and

WHEREAS, it has been understood by BSNC, the City of Nome, Representative Richard Foster and Senator Al Adams that this project would remain a top priority of the DOT & PF; and



Alaska State Legislature

Interim (May-Dec) -
1000 Eagle River Rd., Suite 140
Eagle River, Alaska 99577
☎ (907) 694-6683
FAX (907) 694-1015

Session (Jan-May) -
Alaska State Capitol
Juneau, Alaska 99801-1182
☎ (907) 465-2199
FAX (907) 465-4587

Toll free (800) 342-2199

REPRESENTATIVE FRED DYSON

MEMORANDUM

04-05-99P01:56 CFND

May 4, 1999

To: Gail Phillips

From: Fred Dyson *FD*

RE: Roads for Development

*locally known
as "the
Williamsport
road"*

I would like to nominate the existing road from Iliamna Bay, Cook Inlet to Pile Bay, Lake Iliamna for development. This is an old road about 15 miles long. DOT has estimated some \$15 million for rebuilding it to a really useful road.

The road goes from the NE corner of Lake Iliamna across a small river across the low mountain pass and down to tidewater at the head of Iliamna Bay on Cook Inlet. The existing bridge is too narrow for most traffic and may have weight limit problems. The road at the pass is now very narrow.

A rebuilding of this road and the same sort of docks or ramps at the waterfront will open the Lake Iliamna country to:

- (1) Easier and cheaper logistics (supply) for area residents and business. Now freight must go across the North Pacific, through False Pass, east through Bristol Bay and up the Kuichak River to Lake Iliamna. The transverse of the Kuichak Flats is difficult at all times and impassable at low river periods.
- (2) Access for the entire population riming Cook Inlet (CI) to immense and magnificent recreation opportunities. CI residents could take their watercraft from Homer (or other parts) to Iliamna Bay or Cook Inlet and then have access to all of Lake Iliamna. I anticipate that support services will develop to provide: barge service, trucking/trailing services, and watercraft rentals to meet customer needs.
- (3) Tourist opportunities, the Lake Country has world class fishing, beauty, bird-watching, rock-hounding and good hunting.
- (4) Ultimately there are some excellent mineral deposits in the area that will be economic someday. This haul road will be an asset to that development.

The only foreseeable downside to the road improvement is the significant impact on existing non-commercial residents. When I have discussed this issue with local residents, native corporations, and local legislators, there is consistent ambivalence. The existing local people will be impacted. The question is, should we improve access for thousands?

- E-mail -
representative_Fred_Dyson
@Legis.state.ak.us

- Internet -
<http://www.akrepublicans.org>



KENAI PENINSULA BOROUGH

144 N. BINKLEY SOLDOTNA, ALASKA · 99669-7599
BUSINESS (907) 262-4441 FAX (907)262-1892

DALE BAGLEY
MAYOR

December 29, 1999

The Honorable Tony Knowles
Alaska State Governor
Post Office Box 110001
Juneau, Alaska 99811-0001

Re: Kenai Peninsula Borough Resolution 99-088
Williamsport – Pile Bay Road Upgrade

Dear Governor Knowles:

Following discussion with the numerous parties that would benefit from an upgrade of the Williamsport – Pile Bay Road, the Kenai Peninsula Borough Assembly adopted Resolution 99 – 088 on December 14, 1999.

The enclosed copy is being forwarded to you and cross-copied to those listed below. The Kenai Peninsula Borough Assembly considered the upgrade of this road of such importance to the borough that it is included in the list of capital improvements priorities.

Your efforts to support this project will be appreciated by all concerned.

Sincerely yours

Dale L. Bagley
Kenai Peninsula Borough Mayor

cc: Mayor Glen Alsworth, Sr., Lake and Peninsula Borough
Manager Ron Drathman, City of Homer
Senator John Torgerson, Kenai Peninsula Borough Legislative Delegation
Senator Gary Davis, Kenai Peninsula Borough Legislative Delegation
Representative Jerry Ward, Kenai Peninsula Borough Legislative Delegation
Representative Hal Smalley, Kenai Peninsula Borough Legislative Delegation
Representative Gail Phillips, Kenai Peninsula Borough Legislative Delegation
Representative Carl Moses, Lake and Peninsula Legislative Delegation
Senator Lyman Hoffman, Lake and Peninsula Legislative Delegation
Commissioner Joseph L. Perkins, Department of Transportation

Introduced by: Mayor
Date: 12/14/99
Action: Adopted
Vote: 7 Yes, 0 No, 2 Absent

**KENAI PENINSULA BOROUGH
RESOLUTION 99-088**

**A RESOLUTION IN SUPPORT OF THE WILLIAMSPORT-PILE BAY ROAD
UPGRADE PROJECT**

- WHEREAS, there is a demonstrated need to improve the transportation system linking Cook Inlet with Iliamna Lake; and
- WHEREAS, the Williamsport-Pile Bay Road acts as a gateway from Cook Inlet to Lake Iliamna and Lake Clark National Park, and
- WHEREAS, the Williamsport-Pile Bay Road upgrade will provide economic opportunities for increased boat hauling traffic, freight transportation and tourism into the region; and
- WHEREAS, the Kenai Peninsula Borough adopted Resolution 93-103 agreeing to act as local sponsor for a Corps of Engineers reconnaissance study in 1993; and
- WHEREAS, the Corps of Engineers completed a feasibility study in 1995 that found the project to be economically feasible and environmentally acceptable; and
- WHEREAS, the Williamsport-Pile Bay Road is a priority on the Kenai Peninsula Borough Capital Improvement list adopted in Resolution 99-010; and
- WHEREAS, elected representatives and officials of the Lake and Peninsula Borough, the Kenai Peninsula Borough, and the City of Homer held a joint meeting on November, 6, 1999, to discuss the Williamsport-Pile Bay Road upgrade; and
- WHEREAS, the Kenai Peninsula Borough will economically benefit from the increased use of the Williamsport-Pile Bay Road.

NOW, THEREFORE, BE IT RESOLVED BY THE ASSEMBLY OF THE KENAI PENINSULA BOROUGH:

SECTION 1. The Kenai Peninsula Borough strongly supports the Williamsport-Pile Bay Road upgrade project and supports the efforts of the Lake and Peninsula Borough to get the Williamsport-Pile Bay Road upgraded.



Lake and Peninsula Borough

P.O. Box 495
King Salmon, Alaska 99613

Telephone: (907) 246-3421
Fax: (907) 246-6602



January 14, 2000

Mayor Dale L. Bagley
Kenai Peninsula Borough
144 N. Binkley
Soldotna, AK 99669-7599

SUBJ: Williamsport-Pile Bay Road / KPB Resolution 99-088

Dear Mayor Bagley:

The Lake and Peninsula Borough would like to express its appreciation to you and the Kenai Peninsula Borough Assembly for adopting Resolution 99-088: A Resolution In Support Of The Williamsport-Pile Bay Road Upgrade Project. We also appreciate your letter of support to Governor Knowles and your efforts to make this support known to legislators and other interested parties. Strong support for this project from the Kenai Peninsula Borough will definitely help us raise the profile of this project.

We would also like to thank you and the Borough Assembly for the hospitality you provided us back in November when we had our joint meeting in Soldotna. We really appreciated the warm reception we received. We believe the meeting was very productive and came away from it feeling that a mutually beneficial partnership was possible. It has been our intent to write a follow-up letter to that meeting and your recent letter and attached resolution reminded us that it was time to do so.

We believe that now is a good time to begin discussing where we should go next and how we can further develop our partnership. Following are several ideas on ways the Kenai Peninsula Borough could help us achieve our immediate objectives on this project so that we can keep making progress:

- Matching Money for EDA Grant: You will recall that we are applying for a \$250,000 grant from the Economic Development Administration to replace or repair three and possibly four bridges on the road. The Lake and Peninsula Borough Assembly has pledged \$50,000 as a local match to leverage this grant. DOT/PF will also be making a significant contribution. A local match contribution from the KPB would be very helpful because it would enable us to leverage more money and plan for additional

upgrades. This could include replacement of the Iliamna River bridge. This is the bridge whose size is placing limits upon the number of fishing boats that can be transported across the road. A contribution from the KPB also seems appropriate because two of the four bridges we are proposing to repair or replace are in the KPB.

- Memorandum of Understanding on Maintenance: As you know, one of the reasons that this project does not appear in DOT/PF's STIP is the fact that neither borough has agreed to accept responsibility for routine maintenance. It is our understanding that routine maintenance would cost approximately \$50,000 to \$60,000 per year maximum provided that major repairs were made first and we assume that the road will only be open in the late spring, summer, and fall. In other words, taking over routine maintenance responsibility might cost each borough between \$20,000 to \$30,000 per year. There are many other details to work out of course, but doing this would be a very significant step forward.
- Local Match for Military Operation: You may remember that we have asked the military to make improvements on the road as part of a training exercise under the IRT program. They have expressed some initial interest in this project and if they got involved, would probably do so in the summer of 2001. They will require local participation and this could include cash, logistical support, planning and permitting support, housing and supplies for the troops, etc.
- Technical and Planning Assistance: We could use assistance and support from your planning department. For example, Commissioner Perkins has made it known that he does not believe there should be a large State commitment to this project until it can be demonstrated that the public will have equal and unrestricted access to the dock and port facilities at either end. Therefore, we need to research existing land ownership at either end and identify suitable public lands (if any) that would be available for these facilities. If necessary, we need to identify willing sellers of private land and put together a package for the acquisition of those lands.
- Local Sponsorship / Corps of Engineers Project: Our borough's most immediate objective is to improve this road so that it is possible to transport more freight including fuel, construction materials and equipment, and other goods and services. This will lower the cost of living and stimulate economic development in the Lake Iliamna and upper Bristol Bay region. It is also likely that our communities will begin purchasing more goods and services from the Kenai Peninsula rather than Seattle or other commercial centers. Eventually, we may shift our focus to improving the dock and port facilities at either end of the road. This will of course mean dredging and new dock construction at Williamsport. A 20% local cash match is usually required for Corps of Engineers Projects of this type. This is potentially a large financial commitment that we all should be aware of and planning for.

We believe it would be prudent to establish a meeting schedule and get together on a regular basis to discuss these issues. The MOU on maintenance, local match for the EDA grant, and research on land ownership are our most immediate concerns.

Thanks to you and the Assembly for your time and consideration. Please do not hesitate to contact either myself or Walt Wrede, the Borough Manager, if you want to schedule a meeting. We are available to meet with you in Soldotna and want you to know that you,

your staff, and the Assembly are welcome to visit us in King Salmon or in one of the Lake Iliamna communities that would be most affected by this project. We hope to hear from you soon.

Sincerely,

A handwritten signature in black ink, appearing to read "Glen Alsworth Sr.", with a stylized flourish at the end.

Glen Alsworth Sr.
Mayor

c.

Governor Tony Knowles
Commissioner Joseph Perkins
Senator Lyman Hoffman
Representative Carl Moses
Senator John Torgerson
Senator Gary Davis
Representative Jerry Ward
Representative Hal Smalley
Representative Gail Phillips

**SOUTHWEST ALASKA
TRANSPORTATION PLAN**

**FREIGHT MOVEMENT
ISSUES AND IMPACTS**

TECHNICAL MEMORANDUM

DRAFT

prepared for the

Alaska Department of Transportation and Public Facilities

prepared by

Parsons Brinckerhoff

December 1999



TABLE OF CONTENTS

INTRODUCTION.....	1
NOTES ON THE FREIGHT MOVEMENT DATA.....	3
Primary Sources	3
Secondary Sources	6
PART 1. OVERVIEW OF FREIGHT MOVEMENT IN SOUTHWEST ALASKA.....	8
MODE SPLIT.....	8
PRIVATE MARINE TRANSPORT	12
AMHS FREIGHT TRANSPORT	14
AIR FREIGHT TRANSPORT.....	14
The Role of Mail Service in Southwest Alaskan Freight Movement Sources.....	15
PART 2. FREIGHT TRANSPORT DEMAND FORECASTS	19
FREIGHT FORECASTS FOR PETROLEUM PRODUCTS	19
FREIGHT FORECASTS FOR "OTHER" CARGO, INCLUDING MAIL	19
FREIGHT FORECASTS FOR SOUTHWEST ALASKA COMMUNITIES	20
PART 3. DEVELOPMENT OF A FREIGHT ASSESSMENT METHODOLOGY	22
ESTIMATING EXISTING RATES	22
ESTIMATING RATES UNDER PROPOSED ALTERNATIVES	28
Petroleum Rates.....	28
"Other" Cargo Rates	32
PART 4. RESULTS	38
ASSUMING THAT THE TRANS-PENINSULA ROADWAY IS BUILT.....	38
Petroleum Movement Cost Savings	41
"Other" Cargo Movement Cost Savings.....	41
Gillnet Fleet Transport Impacts.....	41
ASSUMING THAT THE WILLIAMSPORT IMPROVEMENTS ALONE ARE MADE	44

LIST OF TABLES

Table 1. Primary Sources of Freight Movement Data for Southwest Alaska	4
Table 2. Freight Movement Summary for Southwest Alaska.....	5
Table 3 Secondary Sources of Freight Movement Data for Southwest Alaska	7
Table 4. Freight Movement Mode Split by Southwest Alaska Community.....	10
Table 5. General Service Schedule for Private Marine Shipping to Southwest Alaska	11
Table 6. Private Marine Shipments to Southwest Alaska: Basic Commodity Splits	13
Table 7. Runway Lengths for SW Alaska Communities Most Dependent on Air Freight.....	15
Table 8. Typical Air Freight and Mail Rates Between Representative City Pairs	16
Table 9. Air Freight Rates Applied to 70-lb. Package Example	16
Table 10. Alaska Parcel Post Financial and Operating Summary	18
Table 11. 2020 Freight Movement by Southwest Alaska Community.....	21
Table 12. Existing Freight Rates for Selected Southwest Alaska Communities	25
Table 13. Existing Freight Rates for Iliamna Lake Communities	26
Table 14. Cost Analysis for Petroleum Movement (Williamsport as Transfer Point).....	30
Table 15. Cost Analysis for Petroleum Movement (Chignik as Transfer Point)	31
Table 16. Least Cost Petroleum Rates.....	32
Table 17. Cost Analysis for "Other" Cargo (Williamsport as Transfer Point)	34
Table 18. Cost Analysis for "Other" Cargo (Chignik as Transfer Point).....	35
Table 19. Least Cost "Other" Rates	36
Table 20. Estimated Petroleum Movement Cost Savings (Whole Road Built).....	40
Table 21. Estimated "Other" Cargo Cost Savings (Whole Road Built)	44
Table 22. Freight Movement Cost Savings Summary Trans-Peninsula Roadway System	44
Table 23. Estimated "Other" Cargo Cost Savings (Williamsport Improvements Alone).....	45
Table 24. Cargo Movement Cost Savings Summary (Williamsport Improvements Alone).....	46

INTRODUCTION

This report explores the probably freight movement impacts of selected alternatives developed as part of the Southwest Alaska Transportation Plan. The analyses presented herein focus on the proposed Trans-Peninsula Roadway, which would create a new overland route from Williamsport, which lies on the western shore of Cook Inlet, down the Alaska Peninsula, terminating at Ivanof Bay. Between these beginning and endpoints, the road would also link the following communities:¹

- Pile Bay
- Pedro Bay
- Iliamna
- Nondalton
- Igiugig
- Naknek
- Egegik
- Pilot Point
- Ugashik
- Port Heiden
- Chignik Lagoon
- Chignik Lake
- Chignik
- Perryville

Ferry service linking the Kenai Peninsula with the Alaska Peninsula at Williamsport is proposed in conjunction with these roadway segments. Of the many transportation concepts explored and developed as part of the Southwest Alaska Transportation Plan, it is the proposed roadway links and Kenai to Alaska Peninsula ferry service, which taken together constitute a regional surface network, that have the most potential to impact freight movement—as reflected in changes or shifts in mode split, intermodal transfer nodes, and shipping costs. For this reason, the probable freight impacts of the Trans-Peninsula Roadway System merit special attention. The freight movement impacts of two scenarios within this alternative are explored: (1) those impacts associated with implementation of the Trans-Peninsula Roadway System in its entirety; and (2) those impacts resulting from implementation of a select portion of the alternative, namely, the proposed roadway and improvements between Williamsport and Pile Bay, along with navigational improvements at Williamsport.

Rehabilitation of the existing Williamsport to Pile Bay Road has important freight movement implications in its own right, whether or not any other links are built. The existing Williamsport to Pile Bay road is a 15.5-mile gravel road with one drained, earthen lane and no shoulder. Historically, the road has been used to transport fishing vessels of the Bristol Bay gillnet fleet between Cook Inlet and Bristol Bay, which allows a safer, faster route than sailing around the Alaska Peninsula. However, the road and its bridges are in extremely poor repair. Portions of the road do not meet minimum width standards and are too narrow for current use. All of the bridges have sufficiency ratings below 50, and one has washed out and been dismantled. The major limitation restricting boat-haul traffic is the existing metal bridge across the Iliamna River, whose interior dimension of 12 feet is too narrow for the typical gillnet boat. The project contemplated as part of this regional transportation plan would reconstruct and widen the existing road in accord with national design standards.² Also included as part of this project

¹ Levelock could be added to this list, depending on which of two options were selected.

² The project would rebuild the existing road to meet standards set forth for a rural major collector with an ADT of less than 250 vehicles per day, as specified by the American Association of State Highway and Transportation Officials (AASHTO).

element would be navigational improvements at Williamsport, including dredging the approach channel, as recommended by the US Army Corps of Engineers in its 1995 study.

If this project were implemented, then it would become feasible (technically) to barge goods to Williamsport, truck them to Pile Bay, and then barge them to communities lying along the shores of Iliamna Lake. Goods could be moved down the Kvichak River to Bristol Bay between early August and late October, when the river is ice-free and when its water level is high enough to support navigation. The lake itself is navigable for six months a year, between May and October. As such, a marine shipper would need to dedicate a barge to serve Iliamna Lake communities during the six months the lake is navigable.³

Three challenging tasks had to be accomplished in order to quantitatively estimate the impacts of the roadway links proposed as part of the Southwest Alaska Transportation Plan: (1) documentation of existing freight movement patterns in the region—by mode, volume, direction, and commodity type; (2) development of freight demand forecasts by community and basic commodity type for the 2020 design year; and (3) development of a methodology with which to compare aggregate freight movement costs under both existing conditions and under the proposed infrastructure improvements. Each of these tasks was made difficult by the paucity of detailed and complete data on commodity flows by type, volume, seasonal split, shipping cost, or mode.

Moreover, to the author's knowledge, to date, no systematic study of freight movement in Southwest Alaska has ever been undertaken.⁴ While this report constitutes an effort to develop a stronger, more empirically based understanding of the region's freight patterns and needs, the scope of the planning effort precluded the level of additional primary data collection that would be necessary to develop a suitably accurate, detailed understanding of how freight moves into, out of, and around the region.

Because of the many gaps in the data, and other data issues, such as comparability, the discussion and findings reported herein have had to be built on the basis of numerous assumptions. Although these assumptions are based on the best information currently available (absent a major new data collection effort), there is no denying that changing one or more assumptions could change the outcome significantly. In this case the ultimate outcome of the report is an estimate of total freight movement cost savings achievable by building a road from Williamsport to Ivanof Bay. In sum, the findings reported herein should be taken for what they are—a conceptual, planning-level estimate of costs and benefits. Even where data are available, problems exist in terms of their comparability. For example,

- While the US Army Corps of Engineers (COE) Waterborne Commerce Statistics Department collects data on marine shipments to and from Chignik, the Federal Aviation Administration (FAA) does not collect data on airborne cargo for this community. In fact, "complete" data sets, that is, COE, FAA, and AMHS, are only available for a handful of communities.

³ Another reason to explore the freight movement impacts of this project as a stand-alone element has to do with the fact that of all the roadway links contemplated, this one faces fewer environmental and political obstacles than do the others. The Williamsport to Pile Bay segment may face fewer implementation obstacles because a roadway—albeit in poor repair and primitive—already exists. The project proposed as part of this transportation plan would renovate this road, paving it, widening it, and bringing it up to national standards. As such, the political and environmental issues surrounding most roadway projects in Alaska would not be as formidable as building a new stretch of infrastructure through undeveloped wilderness.

⁴ To the author's knowledge this report reflects the first instance in which available primary data sources for different modes have been assembled in a single document for what comparative analyses they can support.

- While the COE data on marine shipments specify both origin and destination, the FAA reports only "freight enplaned."
- While the COE reports the basic type of commodity shipped by sea, no specification of any kind of airborne cargo is available in FAA data, nor in the AMHS data.
- None of the available sources provide any indication of the value of goods shipped.

Insofar as these fairly disparate data sources had to be combined in order to develop a single, multimodal picture of overall volumes moved, mode split, and other measures, the level of specificity was determined by the "lowest common denominator." From the data it was possible to determine how much freight, in aggregate, is handled in Southwest Alaska; mode split by volume, and gross breakdowns of commodity type. Additional manipulations were used to develop a sense of freight movement in the many smaller communities for which no data at all are available. These analyses are discussed in Part 3.

Because understanding the nature, sources, and limitations of the data upon which the report is based is so important to interpretation of the results, the report begins with a discussion of the data sources themselves.

NOTES ON THE FREIGHT MOVEMENT DATA

Three major source types were used to gain an understanding of freight movement in Southwest Alaska: (1) published primary sources; (2) unpublished primary sources, namely, in-person and telephone interviews with representatives of shipping companies operating in Alaska; and (3) published secondary sources.

Primary Sources

Published sources. Compilation by mode of the "raw" data needed to establish existing freight movement patterns in the region had already been carried out in an earlier deliverable for this planning effort, "Southwest Alaska Existing Conditions Technical Memorandum," April 1998. This document reported statistics gathered by the Federal Aviation Administration, the US Army Corps of Engineers Waterborne Commerce Statistics Division, and the Alaska Marine Highway System.⁵ The nature and type of data provided by each of these sources are summarized in Table 1. These data are at the core of the freight demand forecasting process, and in turn, for the analysis of freight movement impacts attributable to the proposed alternatives, with particular emphasis on the Trans-Peninsula Roadway System.

⁵ AMHS provided the consultant team with access to its computerized database, which includes information on the volume of freight vans carried, by sailing, origin, and destination.

**Table 1.
Primary Sources of Freight Movement Data
for Southwest Alaska**

Freight Mode	Primary Sources	Type of Data	SW Communities for which data are available
Air Freight ⁶	Federal Aviation Administration: 1. Airport Activity Statistics of Certificated Route Air Carriers 2. Commuter Air Carrier Activity	<ul style="list-style-type: none"> Tons of enplaned mail and cargo from 1987-95 for certificated route air carrier; from 1988 to 1996 for small certificated and commuter air Enplaned tons are tons put on the airplane at the given location carriers 	Cold Bay Port Heiden Dillingham St. George Iliamna St. Paul King Cove Sand Point King Salmon Togiak Kodiak Unalaska
AMHS Freight ⁷	AMHS Database	<ul style="list-style-type: none"> Van volumes by number and van length Origin and destination for all ports served by AMHS 	Chignik Kodiak Cold Bay Port Lions False Pass Sand Point King Cove Unalaska
Private Marine Freight	US Army Corps of Engineers, Waterborne Commerce Statistics Center	<ul style="list-style-type: none"> Incoming and outgoing tonnage by freight category: <ul style="list-style-type: none"> Petroleum and petroleum products Durable goods Fish and fisheries products All other commodities 1986 to 1994 	Chignik Naknek Cold Bay Old Harbor Dillingham Port Heiden Egegik Port Lions False Pass St. George Iliamna St. Paul King Cove Sand Point King Salmon Togiak Kodiak Unalaska

⁶ Data on cargo and mail shipped via air are available from the Federal Aviation Administration /Bureau of Transportation Statistics (BTS) from two sources: 1) *Airport Activity Statistics of Certified Route Air Carriers* and 2) *Commuter Air Carrier Activity*. These data provided the tons of enplaned mail and cargo from 1987 to 1995 for certified route air carrier, and from 1988 to 1996 for small certified and commuter air carrier freight. For this analysis, data from more recent years was used, that is, 1990 to 1995 for certified route air carrier and 1990 to 1996 for small certified and commuter air carrier. The data (for both cargo and mail) from these data sets were summed for each year to develop an annual average for each airport. The data are collected as enplaned tons; i.e., cargo put on the airplane at the given location.

⁷ Data on freight movement via AMHS were available from the AMHS Database, which provides van volumes, including each van's length in feet, by origin and destination. Van volumes were converted to a tonnage unit based on length. To convert feet to tons, each foot was multiplied by 650 for total pounds, then divided by 2000. The authors acknowledge that this equivalent is imprecise, since vans' weights are not measured or recorded. Nonetheless, the 650-pound figure is a conservative estimate the reference for which is *TRB Special Report 223, "Providing Access for Large Trucks,"* 1989, p.177. Data were available for each year from 1988 to 1997. For this analysis, data was averaged for the more recent years of 1992 to 1996, because the data set for 1997 appeared incomplete.

**Table 2.
Freight Movement Summary
for Southwest Alaska**

Community	FREIGHT MOVEMENT MODE				Total Tonnage	
	Air	AMHS Vans		Private Marine		
	Combined Air (tons of cargo & mail enplaned)	Origin	Destination	Total Average (incoming tons)	Total Average (outgoing tons)	Total Reported
Akutan				8,300	11,200	19,500
Chignik		11	2	9,800	1,500	11,313
Cold Bay	782	8	29	3,100	500	4,819
Dillingham	4,372			10,900	7,300	22,572
Egegik				400	1,100	1,500
False Pass		4	0	300	100	404
Iliamna	1,255			0	0	1,255
King Cove	44	0	0	7,100	4,500	11,644
King Salmon/Naknek	5,413			19,800	23,600	48,823
Kodiak & Surrounding	3,516	770	845	252,900	304,800	562,831
Old Harbor				600	700	1,300
Port Heiden	119					119
St. George	59					59
St. Paul	181					181
Sand Point	185	2	6	9,100	100	9,393
Togiak	118					118
Unalaska	1,272	15	11	312,700	436,100	750,098
Total	17,326	810	893	635,000	791,900	1,445,929

Interviews. Another key source of primary data were in-person and telephone interviews conducted with representatives of Alaska Airlines, PenAir, ERA Aviation, Everts Air Fuel, Samson Tug and Barge, Crowley Marine Services, Bush Consolidators, Northland Transportation, Coastal Marine Transportation, Coastal Freight and Salvage, Iliamna Transportation Company, Harkness Enterprises, Sea-Land, Airland, and Carlile Transportation. These interviews elicited the carriers' views as to the probable pricing and service level effects of the alternatives proposed in this planning effort. These representatives also served as a "sounding board" in terms of the reasonableness of the methodology established to assess the freight movement impacts of the proposed alternatives.

In addition to the shippers and consolidators, a useful resource was found in Dennis Niedermeyer, at the suggestion of Southwest Alaska Advisory Committee member, Sheila Bergey. Niedermeyer, who is employed by the Lake and Peninsula School District, manages the district's capital projects. The projects are scattered throughout the Borough (whose boundaries, incidentally, incorporate almost all of the communities that would be linked by the Trans-Peninsula Roadway System). His work puts him in a unique position in terms of experiencing firsthand the difficulties and high costs associated with getting a wide range of goods, including building materials, heavy machinery, and petroleum products, to construction sites. His firsthand knowledge provides insight into the cost of moving goods to and within the region by type, mode, community, direction, and season.

In fact, Niedermeyer was in several respects a better source than the shippers themselves. First, he, unlike them, was able to provide candid, realistic rate estimates. The shipping companies contacted were, virtually without exception, circumspect about revealing rates for contract shipments. They attribute their reticence to two primary factors: (1) that revealing their rates would give their competition useful intelligence which would then be used to compete against them; and, (2) that revealing rates in a public document could open shippers up to charges of price gouging and other undesirable public scrutiny. The shippers did provide broad rate ranges, but anonymously. To the extent that shippers were used to estimate rates, under existing conditions, and under the hypothetical situation involving the proposed roadway system, multiple shippers were contacted and rate quotes were generally averaged to strive for as much validity in those rate quotes as feasible. Another reason that Niedermeyer's input was helpful is that shippers appeared to be familiar with only their mode and market niche, whereas Niedermeyer was able to provide a more accurate overview of freight shipment across commodity types and modes.

Secondary Sources

As noted, available primary sources in Southwest Alaska are limited in their ability to illuminate the full extent of regional freight movement. Therefore, a literature review was conducted to ferret out bits and pieces of freight movement information—particularly for smaller communities, on which subject the primary sources are completely silent. What we had hoped to find at this point was a clearer indication of how freight moves on to the smaller communities after having reached the marine and aviation hubs for which primary data are collected. Ultimately, this effort simply revealed how little freight movement in the Southwest has been studied. As such, the information uncovered in this literature review was of limited value in painting with even broad brushstrokes a picture of regional freight movement. In any case, listed in Table 3 are the secondary sources referenced in this effort to "fill in the blanks."

Table 3.
Secondary Sources of Freight Movement Data for Southwest Alaska

<ol style="list-style-type: none"> 1. Alaska Department of Transportation and Public Facilities, <i>Alaska Intermodal Transportation Plan, Appendices A-C</i>, October 1994. 2. Alaska Department of Transportation and Public Facilities, Division of Planning Central Region, <i>Nondalton-Newhalen/Iliamna Pioneer Road Economic Feasibility Study</i>, March 1986. 3. Alaska Marine Highway System Department of Transportation and Public Facilities, <i>Alaska Marine Highway System Master Plan</i>, July 1991. 4. Community Planning, <i>Draft Secondary and Cumulative Impacts Study of the Proposed Iliamna-Nondalton Road Reconstruction</i>. Alaska Department of Transportation and Public Facilities, September 1996. 5. Department of Community and Regional Affairs, <i>Community Information Summaries</i>, downloaded from website www.comreqaf.state.ak.us, June 1997. 6. Fried, Neal and Windisch-Cole, Brigitta, "A Trends Profile- The Bristol Bay Region" <i>Alaska Economic Trends</i>, July 1997. 7. HDR Alaska Inc., <i>Draft Assessment of Transportation Need, King Cove-Cold Bay Transportation Improvement Assessment</i>. Alaska Department of Transportation and Public Facilities, December 1997. 8. Kodiak Chamber of Commerce, <i>Kodiak Community Profile and Economic Indicators</i>, 1997. 9. Lake and Peninsula Borough, <i>Lake and Peninsula Borough FY'95 Transportation Improvement Program Priorities</i>. Prepared for the Alaska Department of Transportation and Public Facilities, October 1993. 	<ol style="list-style-type: none"> 10. Parsons Brinckerhoff, HDR Alaska, the Glostien Associates, Northern Economics, and Ogden Beeman Associates, <i>Southwest Alaska Transportation Plan- Existing Conditions Technical Memorandum</i>. Alaska Department of Transportation and Public Facilities, April 1998. 11. TRA-BV Airport Consulting, <i>Alaska Aviation System Plan Update Appendices</i>. Prepared for Alaska Department of Transportation and Public Facilities, March 1996. 12. TRA-BV Airport Consulting, <i>Alaska Aviation System Plan Update Executive Summary</i>. Prepared for Alaska Department of Transportation and Public Facilities, March 1996. 13. Tryck, Nyman, Hayes, Inc., <i>Reconnaissance of Navigation Improvements, Western and Arctic Coasts of Alaska, Task 1, 2, & 3</i>. Prepared for Alaska District Corps of Engineers, August 1997. 14. <i>Economic Impacts of the Copper River Highway</i>. Prepared for the State of Alaska Department of Transportation and Public Facilities, by the Institute of Social and Economic Research, University of Alaska, Anchorage, June 1993. 15. <i>Navigation Channel Feasibility Report and Environmental Assessment, Williamsport</i>; US Army Corps of Engineers, Alaska District, December 1995. 16. Parsons Brinckerhoff, Northern Economics, and the Glostien Associates, <i>Southwest Alaska Transportation Plan- Travel Demand Estimates Technical Memorandum</i>. Alaska Department of Transportation and Public Facilities, September 1998.
---	--

PART 1. OVERVIEW OF FREIGHT MOVEMENT IN SOUTHWEST ALASKA


Because manufacturing in the region, outside of fish processing, is extremely limited, virtually everything Southwest Alaskans consume, apart from the subsistence resources they harvest, must be shipped in—by air or by sea. Imports include building materials, machinery, fishing support supplies, groceries, and consumer durables.

The vast majority of imports to the region originate not in Anchorage, but in the Puget Sound ports of Seattle and Tacoma. This is due to the fact that (1) Anchorage is a relatively minor manufacturer; and (2) Anchorage has few warehousing facilities, which limits its ability to serve as a transshipment point (Terry Hart, Sea-Land, Alaska Northbound Marketing Director, personal communications, September 23, 1999). In fact, Alaska ranks among the Port of Tacoma's biggest customers.⁸ Unalaska, in addition to its role as a major fishing and fish-processing source, serves as a key international transshipment site—for Asia-bound goods and ship traffic.

MODE SPLIT

By volume, the vast majority of goods to and from Southwest Alaska are shipped by sea, via private carriers, which include both ships (container and Ro-Ro) and barges. Marine shipping accounts for over 98% of the volume of goods shipped through Southwest Alaska.⁹ AMHS freight haul makes up a miniscule percentage (less than 1%) of the region's total freight movement (Figure 1).

Figure 1.
Combined Freight Movement
Mode Split in Southwest Alaska



⁸ Both SeaLand and TOTE, the largest Alaskan shippers, operate out of the Port of Tacoma.

⁹ Data on private freight marine was available from the US Army Corps of Engineers, Waterborne Commerce Statistics Center. This data included both incoming and outgoing tons for 1986 to 1994 for 4 major categories: 1) petroleum and petroleum products, 2) durable goods, 3) fish and fisheries products, and 4) all other commodities. In analyzing the data it was important to note that in 1990 the Waterborne Commerce Statistics Center changed its data collection methods and started to record data in short tons, so an entry after 1990 of "0" indicates less than 500 short tons were reported. Annual data was averaged for Petroleum, Petroleum Products, Durable Goods, Fish, Fisheries Products, and All Other Commodities for 1986 to 1995.

Marine shipping in Southwest Alaska is challenging because of the region's harsh weather, small populations, and relatively undeveloped ports. Winter ice typically prevents any navigation to Bethel and other Bristol Bay ports as well as the northwest coast of the Alaska Peninsula. Small villages must often be served by lightering cargo from barges or small ships to landing craft or small boats. In the Bristol Bay region it is common for barges to be grounded at low tide and to spend a tide cycle on the beach discharging cargo. Barge-mounted cranes are typically used.

There are three primary components to marine shipping in Southwest Alaska:

- (1) The large international shipping fleet represented by Sea-Land Services and American President Lines, both of which call at Unalaska on a weekly basis and transport frozen seafood products to the Far East. Sea-Land serves Kodiak and Dutch Harbor with freight from Seattle; APL only picks up export products for the Far East.
- (2) The specialty ship fleet of Coastal Transportation and Western Pioneer Shipping. Both maintain fleets of small refrigerator ships. They are configured to carry frozen seafood south and general cargo and seafood processing supplies north. Coastal has a fleet of seven ships and Western Pioneer has a fleet of ten. Western also operates a fleet of bulk petroleum barges that distributes refined products from the Alaska Peninsula to Southwest Alaska and other points in Western Alaska.
- (3) The barge operators that operate seasonal common carrier and contract services to Southwest Alaska. The principal barge operators are Northland Services and Samson Tug and Barge. These operators carry the majority of bulky freight to and from the towns and villages of Southwest Alaska. Container and individual items, such as buildings, vehicles, boats, construction equipment, and bulk materials can be transported on the flat deck barges operated by these carriers. Crowley Maritime also operates petroleum barges in the region. These carriers also act as feeder services for the international shippers and gather and distribute freight using Dutch Harbor as the hub. Other hubs include Naknek, Bethel, Sitka, and Kodiak. Sitka and Kodiak are used for transshipment of cargoes moving from Southeast Alaska and Prince William Sound ports.

A feature of marine service to Southwest Alaska is that capacity is quite elastic. Extra voyages can typically be added at the end of the normal season. For long-range projects, extra equipment can be dedicated to a service area. For example, both Western Pioneer and Coastal supplement their service during the peak of the fishing season. Furthermore, contract towing, wherein a customer contracts for a particular service, can provide substantial capacity; particularly for remote areas with only occasional service. Although excess capacity exists, it may not be available to all of the region's remote villages, or even some of its relatively large communities. This is because the fixed cost of making a stop is quite high. Aside from the fuel, and fixed vessel costs for the voyage, there is also the likelihood that a full longshore gang has to be called out—even for a small amount of cargo. One operator even noted that they provide service at a substantial loss during the off-season, in order to maintain relationships with customers for the peak season.

Table 5 contains a general schedule for marine service to Southwest Alaska ports. Do note that one item in this table is not up to date. Crowley recently rescinded its regularly scheduled service to Southwest Alaska for 1999, citing declining business, ostensibly related to poor fish harvests in Bristol Bay.

**Table 4.
Freight Movement Mode Split
by Southwest Alaska Community**

COMMUNITY	MODE			TOTAL FREIGHT MOVED	MODE SPLIT		
	Combined Air (tons of cargo & mail enplaned)	Combined Inbound and outbound AMHS	Combined inbound and outbound Private Marine		% OF TONNAGE MOVED BY AIR	% OF TONNAGE MOVED BY AMHS	% OF TONNAGE MOVED BY PRIVATE MARINE
Akutan			19,500	19,500	0.00%	0.00%	100.00%
Chigniks*		13	11,300	11,313	0.00%	0.11%	99.89%
Cold Bay	782	37	4,000	4,819	16.23%	0.77%	83.00%
Dillingham	4,372		18,200	22,572	19.37%	0.00%	80.63%
Egecik			1,500	1,500	0.00%	0.00%	100.00%
False Pass		4	400	404	0.00%	0.99%	99.01%
Iliamna	1,255			1,255	100.00%	0.00%	0.00%
King Cove	44		11,600	11,644	0.38%	0.00%	99.62%
King Salmon/Naknek	5,423		43,400	48,823	11.11%	0.00%	88.89%
King Salmon	5,423			5,423	100.00%	0.00%	0.00%
Kodiak	3,516	1,615	557,700	562,831	0.62%	0.29%	99.09%
Naknek		0	43,400	43,400	0.00%	0.00%	100.00%
Old Harbor			1,300	1,300	0.00%	0.00%	100.00%
Port Helden	119			119	100.00%	0.00%	0.00%
St. George	59			59	100.00%	0.00%	0.00%
St. Paul	181			181	100.00%	0.00%	0.00%
Sand Point	185	8	9,200	9,393	1.97%	0.09%	97.95%
Toqiak	118			118	100.00%	0.00%	0.00%
Unalaska	1,272	26	748,800	750,098	0.17%	0.00%	99.83%
Total	22,749	1,703	1,470,300	1,494,752	1.52%	0.11%	98.36%

Note that "complete" mode split data are available only for a small subset of Southwest Alaska communities: Cold Bay, Dillingham, Kodiak, Sand Point, and Unalaska. This is a function of the basis upon which the data are collected. Akutan, as well as the Chigniks, for example, certainly experience some degree of airfreight movement. However, since cargo enplanement data are not available for these communities, it is not possible to ascertain the aviation cargo mode split without additional data collection. Similarly, the absence of marine cargo data for the communities in the Iliamna Lake area is another limitation. Though waterborne commerce statistics from the US Army Corps of Engineers are unavailable for Iliamna, it has been reported in another secondary source that only about 40% of freight is flown into Iliamna, the rest arriving by barge and landing craft (US Army Corps of Engineers, Navigation Channel Feasibility Report and Environmental Assessment, December 1995). The absence of marine cargo data for the communities in the Iliamna Lake area is another limitation.

**Table 5.
General Service Schedule for Private Marine Shipping
to Southwest Alaska**

Carrier	Coastal Transportation	Crowley Marine Services, Inc.	Northland Services, Inc.	Samson Tug & Barge	SeaLand Service	Western Pioneer	American President Lines
Frequency of Service	Jan 1-Nov 15 Weekly Nov 16-Dec 31 Bimonthly	April-September Only	April-September Only	Year-Round Service-Weekly May-September	Year-Round Service	Supplemented During Fishing Season	Year-Round Service
Port	Apr-Aug Twice Weekly					Every 10 days	
Aktutan	Weekly					Every 10 days	
Aleknagik		Village service* provided via Dillingham	Service provided via Bristol Bay Villages				
Anchorage		4 times per season	6 times per season		Bi-Weekly		
Chignik	Weekly	2 times per season				Every 10 days	
Clarks Point		3 times per season					
Cold Bay	Weekly					Every 10 days	
Dillingham		7 times per season	9 times per season				
Egegik		2 times per season	4 times per season				
Ekuk			3 times per season				
Ekwok		Village service* provided via Dillingham	Service provided via Bristol Bay Villages				
False Pass	Weekly					Every 10 days	
Igiugig			Service provided via Bristol Bay Villages				
Iliamna			Service provided via Bristol Bay Villages				
King Cove	Weekly			Bi-Weekly		Every 10 days	
Kodiak		1 time per season		Bi-Weekly	Bi-Weekly	Every 10 days	
Kodiak Island		3 times per season					
Koliganek		Village service* provided via Dillingham	Service provided via Bristol Bay Villages				
Larsen Bay						Every 10 days	
Levelock			Service provided via Bristol Bay Villages				
Manokotak		Village service* provided via Dillingham	Service provided via Bristol Bay Villages				
Naknek		7 times/season (incl. occasional village sv	9 times per season				
Nelson Lagoon		1 time per season					
New Stuyahok		Village service* provided via Dillingham	Service provided via Bristol Bay Villages				
Newhalen			Service provided via Bristol Bay Villages				
Old Harbor						Every 10 days	
Outzinkie						Every 10 days	
Pedro Bay			Service provided via Bristol Bay Villages				
Pilot Point		Village Service provided via Naknek					
Port Heiden		Village Service provided via Naknek					
Port Lions						Every 10 days	
Port Moller		4 times per season				Every 10 days	
Saint Paul	Weekly					Every 10 days	
Sand Point	Weekly		2 times per season			Every 10 days	
Seattle	Weekly	Varies	Varies	Bi-Weekly	Weekly	Every 10 days	
South Naknek		5 times per season					
Togiak			2 times per season				
Ugashik		Village Service provided via Naknek					
Unalaska (Dutch Harbor)	Weekly			Bi-Weekly	Bi-Weekly	Every 10 days	Weekly

*Village service is subject to sufficient cargo

PRIVATE MARINE TRANSPORT

The only mode for which it is possible to determine what commodity is being shipped, as opposed to simply volumes, is private marine. The statistics collected by the US Army Corps of Engineers Waterborne Commerce Statistics Department are broken down into four broad categories: Petroleum Products (which include gasoline, jet fuel, and industrial lubricants); Durable Goods; Fish and Fisheries Products; and "All Other." For the purposes of the analyses conducted in this report, Durable Goods and "All Other" are collapsed into a single category, "All Other."

The single largest category of goods shipped to and from Southwest Alaska communities as reported in the Waterborne Commerce Statistics is "Other," which includes diverse commodities, such as lumber, dry groceries, fishing gear, machinery, mobile homes, cement, boats, automobiles, toys, office supplies, and apparel. All told, "Other" accounts for about 40% of the goods shipped by sea to and from Southwest Alaska communities (Table 6).

Trailing close behind "Other" by volume, is the region's primary economic mainstay and export: fish products. Overall, fish products make up about 35% by volume of products shipped to and from Southwest Alaska by private marine carriers. The highest percentage is experienced in Egegik, where 60% of goods carried by marine carriers are fish products. Percentages in King Salmon/Naknek and King Cove are also relatively high.

Petroleum products make up a significant proportion of the freight carried by private marine shippers within Southwest Alaska. Petroleum products, compared to products such as lumber, dry groceries, or heavy machinery, are relatively inexpensive to ship, since they require much less handling and less wasted space than do products that have to be packaged and moved individually. Petroleum products are simply pumped in and pumped out mechanically.

Overall, about 26% of the volume of cargo moved by private marine carriers consists of petroleum products. The percentage is particularly high in selected communities, such as Old Harbor, where it reaches fully 83.3%, and to slightly lesser extents in Cold Bay and Chignik, where the totals are 74.6% and 64.6%, respectively. Unalaska is by far the single largest recipient of petroleum products—ostensibly related to its role as a fueling and transshipment point for marine vessels. Unalaska alone accounts for 447,873 tons of petroleum shipments per year, which represents 70.5% of the regional total of petrol products.

Table 6.
Private Marine Shipments for Southwest Alaska:
Basic Commodity Type Splits
(incoming and outgoing, in tons)

Trip End	Incoming or Outgoing Petrol	Incoming or Outgoing Fish	Incoming or Outgoing Other	TOTAL	PETROL SPLIT	FISH SPLIT	"OTHER" SPLIT
Chignik (or Fisheries or Lagoon)	5,250	375	2,500	8,125	64.6%	4.6%	30.8%
Cold Bay	2,750		935	3,685	74.6%	0.0%	25.4%
Dillingham and Aleknagik	7,000	3,750	11,265	22,015	31.8%	17.0%	51.2%
Egegik	375	1,125	375	1,875	20.0%	60.0%	20.0%
False Pass	125		125	250	50.0%	0.0%	50.0%
Iliamna and Newhalen			976	976		0.0%	100.0%
King Cove	3,375	3,625	4,414	11,414	29.6%	31.6%	38.7%
King Salmon and Naknek	11,000	24,375	24,387	59,762	18.4%	40.8%	40.8%
Kodiak	65,875	105,625	427,903	599,403	11.0%	17.6%	71.4%
Old Harbor	625	125		750	83.3%	16.7%	0.0%
Port Heiden			114	114	0.0%	0.0%	100.0%
Port Lions	625		882	1,507	41.5%	0.0%	58.5%
Sand Point			139	139	0.0%	0.0%	100.0%
St. George			60	60	0.0%	0.0%	100.0%
St. Paul			176	176	0.0%	0.0%	100.0%
Togiak and Togiak Fish			139	139	0.0%	0.0%	100.0%
Unalaska	293,500	383,250	122,930	799,680	36.7%	47.9%	15.4%
Total	390,500	522,250	597,320	1,510,070	25.9%	34.6%	39.6%

AMHS FREIGHT TRANSPORT

As noted, the percentage of freight carried by AMHS in Southwest Alaska is extremely small. Private carriers simply do not perceive AMHS in its current capacity as a competitor for marine shipment (Terry Hart, Alaska Northbound Marketing Director, personal communications, October 1999). This is likely due to several factors, including the following:

- Current AMHS service to Southwest Alaska communities along the Alaska Peninsula and Aleutian chain is extremely infrequent.
- Compared to private marine shippers, AMHS vessels have very little capacity. For example, while the vessels used in Sea-Land's Alaska service have capacity for about 400 vans, the *Tustumena* can only accommodate in the neighborhood of eight vans.
- Given that they make multiple port calls, AMHS vessels are relatively slow cargo conveyers, compared to private service.
- As a non-competing freight carrier, AMHS is not oriented to providing high-volume, highly efficient logistical capability. For instance, while private carriers often arrange for the delivery of goods from ship or barge to its ultimate destination, AMHS does not offer full service shipping services.
- Most goods shipped to Southwest Alaska originate in Seattle/Tacoma, not Anchorage. Even if they did originate in Anchorage, they would still have to be transported overland to the current ferry terminal at Homer, since AMHS does not currently operate out of Anchorage. Costs accompany each modal transfer. In contrast, private carriers can sail directly to Southwest Alaska from Seattle, or they can proceed to Southwest Alaska following a brief stop in Anchorage to unload goods.

AIR FREIGHT TRANSPORT

Although air freight makes up less than 2% of all Southwest Alaskan freight movement by volume, it is very important for certain types of goods, such as those with high value and or relatively low weight and volume. Another function served by air freight is to move goods that could be moved by barge more economically—such as building materials—but which, for whatever reason, including poor planning, have to be flown in—either because they are so time-sensitive or because winter ice precludes marine shipment.

Air freight is also critical to those communities, such as Dillingham and Iliamna, which are difficult or impossible to reach by water during much of the year. The dependence of communities like Dillingham and Iliamna on air freight is reflected in Table . This table indicates that 19% of Dillingham's freight moves by air, and 100% of Iliamna's.¹⁰ Cold Bay, and King Salmon also rely relatively heavily on of air freight. In Cold Bay, 16.23% of freight by volume is handled by air. In King Salmon, the figure is 11.11%.¹¹

¹⁰ The 100% air freight figure for Iliamna is misleading insofar as it does not take into account the barge shipments provided by Coastal Transportation Inc., which serves communities on Lake Iliamna during the brief summertime window when the Kvichak River is high enough to support navigation. This case again reflects the limitations of the US Army Corps of Engineers statistics, which are only collected at relatively major marine ports; the data collection does not extend to cover what happens to the freight once it is broken down to smaller vessels at ports such as Naknek.

¹¹ Another possibility for these communities' high air freight mode split is that the communities that experience higher rates of air transport also have lower rates of seafood exports—which magnifies the weight of cargo flown out since the mode splits are calculated on a percentage of volume basis.

Three of the four communities that are relatively dependent on air freight have long runways (Cold Bay, Dillingham, and King Salmon). In fact, each of these communities was considered a candidate in an earlier analysis to serve as a regional aviation hub. Clearly, these communities are already to some extent functioning as hubs.

Table 7.
Airport Runway Lengths for SW Alaska
Communities Most Dependent on Air Freight

Airport	Runway Length (feet)
Cold Bay	10,420
Dillingham	6,404
Iliamna	5,085
King Salmon	8,500

The Role of the Mail Service in Southwest Alaskan Air Freight Movement

The US Postal Service (USPS) plays a bigger role in air freight movement in Bush Alaska than virtually anyplace else in the country. In fact, Crowley Marine cites USPS Bypass Mail as the #1 factor in its suspension of regularly scheduled barge service to Southwest Alaska (Jim Vandeven, Crowley Marine, personal communications, 11/10/99). The USPS is mandated by law to provide universal mail service throughout the US at uniform rates, regardless of the fact that it is far more expensive to carry out this service in places like Southwest Alaska, where long distances and harsh conditions make air movement of the mail (including freight, such as groceries, carried as mail) necessary. Because mail rates must be uniform throughout the country, it costs far less to mail freight by parcel post through the USPS than it would to send goods through a private carrier. Tables 8 and 9 provide a comparison of rates for private air freight movement, priority mail, and Bypass Mail.¹²

¹² The Bypass Mail Program allows post shipments to bypass a post office, with postage affixed at its origin, thus benefiting from the uniform rate used by the postal service as described below.

Table 8.
Typical Air Freight and Mail Rates
Between Representative City Pairs
(\$/Pound)

City Pairs	Distance (ml.)	Freight Rate		USPS Priority Mail 2 days			USPS Parcel Post (Bypass) Mail 4-7 Days		
		100lb	100lb- 499lb	Up to 11b	10lb	10lb- 70lb (limit)	1lb	10lb	70lb (limit)
Anchorage-Dillingham	329	.70	.50	10.00	1.00	.48	2.31	.31	.08
Anchorage-Iliamna	195	.45	.34	10.00	1.00	.48	2.31	.31	.08
Anchorage-King Salmon	289	.70	.50	10.00	1.00	.48	2.31	.31	.08
Anchorage-Kodiak	252	.70	.49	10.00	1.00	.48	2.31	.31	.08
Anchorage-St. Paul	767	1.07	.97	10.00	1.00	.48	2.31	.31	.08
Dillingham-Anchorage	329	.45	.32	10.00	1.00	.48	2.31	.31	.08
Iliamna-Anchorage	195	.35	.32	10.00	1.00	.48	2.31	.31	.08
King Salmon-Anchorage	289	.45	.32	10.00	1.00	.48	2.31	.31	.08
Kodiak-Anchorage	252	.45	.34	10.00	1.00	.48	2.31	.31	.08
St. Paul-Anchorage	767	.69	.58	10.00	1.00	.48	2.31	.31	.08

Table 9.
Rates Applied to Example of 70-lb. Package

City Pair	Shipping Cost via Commercial Air	Shipping Cost via Priority Mail	Shipping Cost via Parcel Post (Bypass Mail)
Anchorage-Dillingham	\$49.00	\$33.60	\$5.60
Anchorage-Iliamna	\$31.50	\$33.60	\$5.60
Anchorage-King Salmon	\$49.00	\$33.60	\$5.60
Anchorage-Kodiak	\$49.00	\$33.60	\$5.60
Anchorage-St. Paul	\$74.90	\$33.60	\$5.60
Dillingham-Anchorage	\$31.50	\$33.60	\$5.60
Iliamna-Anchorage	\$24.50	\$33.60	\$5.60
King Salmon-Anchorage	\$31.50	\$33.60	\$5.60
Kodiak-Anchorage	\$31.50	\$33.60	\$5.60
St. Paul-Anchorage	\$48.30	\$33.60	\$5.60

An example illustrates the tremendous savings achievable by sending goods via the US Postal Service. Whereas it would cost \$49.00 to send a 70-pound package from Anchorage to Dillingham via a private air freight shipper, the same package could be sent for \$33.60 via Priority Service, or for a mere \$5.60 if sent via Bypass Mail. No wonder one overland shipper in Alaska noted that, "Everything that can be shipped through the Mail already is." Another cited the case of an Alaskan who had had most of the materials he used in building his house shipped piecemeal via Bypass Mail.¹³ Freight consolidators, whose niche in the logistics market focuses on exploiting the opportunities provided by the USPS, operate in both Anchorage and Seattle.

The subsidization of mail delivery costs provides considerable benefits for the Alaskan residents and for air carriers that operate in the state. Air carriers rely on their mail delivery work as a mainstay of their Alaska service (Neil Fried, State of Alaska Economist, personal communications, September 30, 1999). The carriers' duty to carry mail to remote areas of the state also makes it more economical for them to provide passenger and private freight service. In the absence of the air freight business provided by the federal government to carriers to deliver mail by air, Alaskans would receive less frequent air service—at higher cost.

Under the current system, the USPS allocates mail equally among all carriers offering regularly scheduled service within a similar time frame. "The requirement to maintain competitive service frequency to handle a share of the mail has resulted in more frequent passenger service between Anchorage and Fairbanks and western-arctic hubs, and between hubs and outlying villages that could be supported otherwise" (*Alaska intermodal Transportation Plan*, Alaska Department of Transportation and Public Facilities, October 1994). Communities in Southwest Alaska that currently serve as hubs include Cold Bay, Port Heiden, Dillingham, Kodiak, King Salmon, and Unalaska/Dutch Harbor.

Between 1987 and 1995, about 11% of total air freight by volume to Southwest Alaska comprised mail. Moreover, this percentage is increasing. The costs borne by the USPS to serve Alaska with the Bypass Mail Program have multiplied rapidly (Table 10). Between 1986 and 1991 the intra-Alaska air transportation costs paid by the USPS increased from \$59 million to \$95 million, most of which went to pay to move parcel post mail. "The increase in costs is due to increased volume, especially to bush destinations, as well as rate increases made under the continuing ratemaking responsibility of the US Department of Transportation to regulate the mail pay rates to air carriers in Alaska.

The deficit resulting from the difference between Alaska parcel post revenue from postage and the cost of purchased air transportation alone has risen from \$23 million in 1986 to \$70 million in 1991" (*Alaska Parcel Post Task Force Report*, 1993, provided by Carl Siebe, DOT&PF, January 1999). According to this report, the USPS, which was separated from direct Congressional control in 1971, is under pressure to operate more cost-effectively, and to balance user fees, in the form of postage, with delivery methods that allow the USPS to meet the actual costs of providing service. With this goal in mind, the USPS is seeking ways to deliver mail to remote regions of Alaska at a lower cost. Any such efforts will be monitored carefully by Alaska's congressional delegation, insofar as their effects on Alaskans' mobility and access to goods and services will be significant, particularly in the bush. In light of this pressure, one observer

¹³ As the result of public outcry over this case, USPS regulations were tightened up to specifically exclude building materials from eligibility for mail shipment (Sam Krogstad, Bush Consolidators, personal communications, October 4, 1999). Other items that cannot be mailed are hazardous materials, as defined by either the USPS or the air carrier.

suggested that the assumption that Alaska will always enjoy low postal rates may not be valid—particularly if and when the state's clout in Congress, now at an all-time high—were to suffer (Neil Fried, personal communications, September 30, 1999).¹⁴

Table 10.
Alaska Parcel Post
Financial and Operating Summary, 1986-1991

Fiscal Year	Volume (pounds) Mainline	Bush	Revenue	Costs	Loss
1986	90.5	36.4	\$8	\$31	\$23
1987	96.2	38.5	\$8	\$47	\$39
1988	102.3	42.6	\$9	\$58	\$49
1989	108.5	47.0	\$11	\$62	\$51
1990	113.2	49.5	\$10	\$79	\$69
1991	113.7	52.0	\$12	\$82	\$70
% Increase	25.6%	42.9%	50.0%	164.5%	204.4%

Were postal rates paid to move freight as mail to rise to levels that more accurately reflect the actual costs of delivery, then several repercussions would be likely.

- Rural Alaskans, including those who live and work in Southwest Alaska, would have to pay higher rates to mail in consumables, including groceries;
- The price of private freight *and* passenger movement would likely increase, with decreases in service frequency and convenience;
- As the result of the first two repercussions, benefits due to provision of a modal alternative, e.g., the Trans-Peninsula Roadway System, would be much magnified, with a shift from air to roadway transport of mail and other goods assumed.

¹⁴ Congress could end the bypass mail system, which would adversely affect the convenience of using parcel post and add to the total cost of moving goods (though not the postage rates themselves). Congress could also require that all postage rates reflect the cost of provision, but that would affect communities in every state and would probably not be politically feasible regardless of Alaska. Congress could not selectively change rates for Alaska alone.

PART 2. FREIGHT TRANSPORT DEMAND FORECASTS

Described in this section is the methodology developed to forecast freight transport demand for Southwest Alaska. Forecasts were developed for Petroleum Products, Fish Products, and "Other" Products, including Mail.

FREIGHT FORECASTS FOR PETROLEUM PRODUCTS

To forecast petroleum freight moved, several variables were tested statistically to determine which of them produced the best "fit" in predicting freight volumes. The best and final model includes population, and a variable to indicate the type of airport and marine facilities at the community (either only a community services port, a commercial services port or airport HUB, or both a commercial services port and an airport HUB). For the purpose of the forecast it is assumed that the types of marine or airport facilities at a community will be the same in the year 2010 and 2020. This model is as follows:

$$\text{Tons of Petroleum Shipped} = (2.443375)(\text{Population}) + (27778.04)(\text{Port Types})$$

The "goodness of fit" or R^2 coefficient for this model was poor, about 0.286, indicating that only about 29% of the variation in petroleum shipped can be explained by population and marine and airport types. This model is based on a limited data set of only 11 records. Only a limited data set is available because confidentiality requirements. To help improve the accuracy of the model, forecast volumes were adjusted.¹⁵

Petroleum shipments are forecast to stay about the same at most communities in Southwest Alaska. Petroleum shipments, however, are forecast to decrease at Cold Bay for the low, base, and high 2010 and 2020 scenarios. Shipments are also forecast to decrease slightly at several other communities in the low and base 2010 scenarios, and in the low 2020 scenario. These forecast decreases in petroleum movement are related to projected population decreases in the corresponding communities. The complete results of this analysis can be found in "Southwest Alaska Transportation Plan Travel Demand Forecasts," (September 1998).

FREIGHT FORECASTS FOR "OTHER" CARGO, INCLUDING MAIL

To forecast freight movement for "Other" cargo, including mail, several variables were tested statistically. The model that proved most effective in mathematically replicating existing freight movement relied on a single variable: population. This model is as follows:

$$\text{Tons of Other Cargo Shipped} = (36.21088203)(\text{Population})$$

At 0.95, the "goodness of fit" measure for this model, otherwise known as the R^2 coefficient, was quite high. This indicates that about 95% of the variation in "Other" cargo shipped can be

¹⁵ Forecast volumes were adjusted by comparing initial modeling output to known, existing volumes. That is, volumes "forecast" by the model for the existing year, based on current conditions, were compared to the actual volume reported. The ratio between existing year volumes "forecast" and the actual volume reported was then applied to future forecasts.

predicted on the basis of population. However, this model is based on a limited data set of only 16 records. Therefore, to improve its accuracy, forecast trips were adjusted.¹⁶

Other cargo shipped are forecast to increase at most communities in Southwest Alaska. However, shipments are forecast to decrease at Cold Bay for the low, base, and high 2010 and 2020 scenarios. This decrease corresponds to the forecast for a decreasing population in Cold Bay through the year 2020. In the low and base 2010 scenarios, shipments are also forecast to decrease at Chignik. Shipments are also forecast to decrease at several other communities for the low scenario only for 2010 and 2020.

FREIGHT FORECASTS FOR SOUTHWEST ALASKA COMMUNITIES

A limitation of the freight forecasts at the level just described is that they only project freight volumes for a relatively small number of Southwest Alaska communities--the communities for which primary source data are available. However, only about 40% of Southwest Alaska's residents live in these communities. To fill in this gap in the forecasts, another analytical step was taken. To provide community-specific freight movement forecasts for all Southwest Alaska communities, freight movement values were imputed.

A straightforward process was used to impute freight movement values to Southwest Alaska communities. First, the region's 2020 freight movement forecasts (base case) were totaled and then divided by the 2020 base population forecast for the region as a whole. Separate calculations were applied to Petroleum Products and "All Other." Note that Fish and Fisheries Products movements were not allocated among the communities.¹⁷

Note too, that Unalaska, which experiences by far the region's highest freight per capita, was excluded from this averaging process. This is because the vast majority of Unalaska's freight movement is attributable to two of its unique roles in the region: (1) its role as a major fish processing location; and (2) its role as a transshipment point for international freight lines bound for Asia. Had Unalaska not been excluded from the equation, then the resulting per capita freight movement estimate would have been grossly inflated. It would not have been as good an approximation of freight moved through the rest of the region's communities, which do not serve as major fish processors or transshipment nodes. For similar reasons, Kodiak's freight movement and population were excluded from the average. In essence, the goal of this exercise was not to develop the most accurate average, in terms of per capita freight movement in the region, but rather, to develop a reasonable proxy measure with which to predict consumption-based cargo flows to specific communities. The exclusion of Unalaska and Kodiak from the regional average helped meet this objective.

This averaging process produced a value of 2.7 tons per person for petroleum products, and 4.05 tons per person for "Other" cargo. These values were multiplied by the 2020 base case

¹⁶ Forecast volumes were adjusted by comparing initial modeling output to known, existing volumes. That is, volumes "forecast" by the model for the existing year, based on current conditions, were compared to the actual volume reported. The ratio between existing year volumes "forecast" and the actual volume reported was then applied to future forecasts.

¹⁷ The reasoning for not imputing fish value is as follows. Fish and Fisheries products are overwhelmingly *exported out of* Southwest Alaska, and the largest producers appear to be represented in the primary source data that are available. It is reasonable to impute freight values for Petroleum Products and "All Other" because consumption of food, fuel, and clothing, all of which must be imported to the region, can safely be assumed. However, any assumption that every community in the region exports fish products or serves as a transshipment point would be far more tenuous, and in some cases, would run contrary to what is known about regional freight movement.

population forecasts for each community. The result was an "imputed" 2020 freight movement forecast total for each community. The results of this process for affected Southwest Alaska communities are compiled in Table 11.

Once the volume of freight movement, roughly categorized by type, had been established for each affected community, it finally became possible to "cost out" the price of moving the forecast volumes under selected scenarios. The process used to establish approximate rates currently paid to move freight to Southwest Alaska, along with estimated rates under different circumstances than currently exist; i.e., under the alternatives proposed as part of this regional transportation planning effort—is described in the following section.

**Table 11.
2020 Freight Movement by Southwest Alaska Community**

	2020 Population Forecast	2020 Petrol Forecast (tons)	2020 "Other" Forecast (tons)	Total (tons)
Chigniks	377	1,018	1,527	2,545
Dillingham and Aleknagik	2,943	7,946	11,919	19,865
Egegik	167	451	676	1,127
Igiugig	68	184	275	459
Iliamna and Newhalen	346	934	1,401	2,336
Ivanof Bay	27	73	109	182
Kakhonak	207	559	838	1,397
King Salmon and Naknek	1,372	3,704	5,557	9,261
Levelock	139	375	563	938
Nondalton	317	856	1,284	2,140
Pedro Bay	45	122	182	304
Perryville	116	313	470	783
Pilot Point	115	311	466	776
Port Heiden	158	427	640	1,067
South Naknek	165	446	668	1,114
TOTALS	6,562	17,717	26,576	44,294

PART 3. DEVELOPMENT OF A FREIGHT ASSESSMENT METHODOLOGY

ESTIMATING EXISTING RATES

Having established a means of predicting freight movement volumes for each community, the next step in the analysis was to develop a framework with which to understand two facets of regional freight movement: (1) how much it would cost to move predicted volumes under an unchanged regional transportation network; and (2) how much it would cost to move predicted volumes if specified improvements in the regional transportation network were implemented. The improvements of interest are implementation of the Trans-Peninsula Roadway System in its entirety, as well as implementation of one element of that system, rehabilitation of the Williamsport to Pile Bay Road. Separate modal rates for the movement of "household goods" for each affected community were eventually established, under both existing conditions and the proposed alternatives.

Rate establishment was one of the most challenging tasks in developing this freight movement assessment methodology. There is no single, convenient source of shipping rates, which in any case vary by mode. Different shippers serve different communities within Southwest Alaska. Many shippers insist on keeping their actual rates confidential since much freight movement in Southwest Alaska is negotiated on a contract basis among competitors. Other shippers are reluctant to reveal their contract rates for fear that their publication will result in accusations of price gouging.

Aside from these complications, establishment of a single set of rates for analytical purposes was also complicated by the very nature of the multiple industries that transport goods. The rate that is ultimately paid to move goods from one point to another depends on complex interactions among many variables, including those listed below. Shipping rates among goods, among modes, and among times of the year—can and do vary tremendously.

- **Mode.** It is generally more expensive to ship goods by air than by sea. For bulk commodities, it is often less expensive to ship goods by sea than by land.
- **Handling.** The amount of handling required. It is relatively inexpensive to move petroleum products, for example, because they can be pumped directly in an out of dedicated storage facilities. They do not have to be assembled, wrapped, unloaded by hand, etc.
- **Special handling requirements.** Goods that require refrigeration or freezing are more expensive to haul than those that do not require this special treatment. Hazardous materials command a premium. In some cases, certain modes are precluded from even carrying the goods.
- **Spatial dimensions.** The dimensions of goods and or their packaging have a bearing on shipping costs. Bulky goods that take up a lot of space are more expensive, per pound, to ship than those that are more compact.
- **Backhaul.** The opportunity for backhaul is a factor. When a shipper can bring a load of goods to a point, and then fill up the vehicle, vessel, or aircraft with goods for the return journey, costs are much lower than if the shipper were to return to home base with an empty container.

- **Port facilities.** Characteristics of marine ports have a bearing on marine shipping costs. Ports with shallow water, such as Ivanof Bay, are more expensive to serve than deep-water ports, such as Chignik.
- **Volume.** Related to the backhaul factor is volume. All other things equal, rates will generally decrease with increased volume on a per trip basis. In addition, frequent shippers will generally enjoy lower rates than infrequent shippers.
- **Distance between ports** is a factor, insofar as longer distances entail higher fuel and labor costs.
- **Season.** This factor has to do with the region's extreme and challenging weather. It is much more expensive to move goods during the winter than during the summer. This is because some ports are not accessible by any mode other than air during the winter. Whereas communities around Lake Iliamna can be reached by moving barges up the river when the river water is high enough, and when it is not frozen (roughly three months per year), the rest of the year, goods, including petroleum products, must be flown in.
- **Natural navigational features.** Freight movement rates are affected by natural limitations to the size and efficiency of vessel that can be used to transport goods. The size of vessel that can currently be used to supply the communities of Iliamna Lake via the Kvichak River, for instance, is limited by the river. Only small barges, in the neighborhood of 150' by 45' are used in this area.
- **Competition between shippers** is a factor. Where two or more shippers compete to haul the same cargo, prices would ostensibly be lower than if one shipper held a monopoly.

Current and forecast rates were developed separately for Petroleum and "All Other" products.¹⁸ Ultimately, distinction of petroleum from "all other" cargo is only possible because the US Army Corps of Engineers separates out petroleum in its Waterborne Commerce Statistics. As desirable as it would have been to provide this level of specification of "Other" commodities, the underlying data upon which the analyses in this report are based do not support that level of detail.

Because there is no way to know what is being shipped by air (absent a major new commodity flow study for Southwest Alaska), and because even the available primary source data are not available for points beyond the region's cargo hubs, a proxy had to be used to represent freight flows. Based on input from shippers, "household goods" were used as a proxy for "Other" freight.

The consultant team is grateful to the many individuals and organizations who provided input and information for the rate establishment task. The data gathering for this task included multiple interviews with overland, marine, and air shippers in the region. The following organizations and individuals provided input into the rate estimation and forecasting process:

¹⁸ It is much less expensive, on a unit basis, to move petroleum than most other commodities because petroleum, a pumped product, requires so little labor and handling.

Alaska Airlines	FS Air Services
Bush Consolidators	Harkness Enterprises
Carlile Transportation	Iliamna Transportation Company
CAT Transport	Lake and Peninsula School District
Coastal Freight and Salvage	Northland Services
Coastal Marine Services	PenAir
Crowley Marine	Reeve Aleutian Airlines
Crowley Petroleum	Samson Tug and Barge
ERA Air Cargo	Sea-Land
Everts Air Fuel	Orson Smith, Ph.D., University of Alaska
Neal Fried, Economist, State of Alaska	Reeve Aleutian Airlines

Listed in Table 12 and Table 13 are separate rate estimates for petroleum and "Other" cargo movement under existing conditions. Communities in the Iliamna Lake area are presented separately.¹⁹ Ultimately, existing shipping rates will be compared to projected rates under the assumption of a changed infrastructure. This comparison will allow us to assess the economic impacts of the Trans-Peninsula Roadway; as they relate to freight movement in particular. This analysis and comparison will call upon the freight movement forecasts described earlier in this report. Rates under the existing infrastructure and projected rates under the improved infrastructure will be multiplied against forecast freight volumes to derive overall cost savings. In evaluating the alternatives, these costs or benefits will be weighed against the capital and maintenance and operations costs associated with the proposed alternative.²⁰

19 The Iliamna Lake communities are accessible via either Bristol Bay or Cook Inlet; shipping rates for each point of access are distinct. As such, separating the Iliamna Lake communities from the others makes it easier to understand the rate tables.

20 This comparison will be documented in the course of carrying out the evaluation process.

Table 12.
Existing Freight Rates for Selected Southwest Alaska Communities

	MARINE			AIR			
	Petroleum Marine	Petroleum Pound Price Equiv	Other Marine	Petroleum Air	ANC-KS	KS-	AIR TOT
	(\$/gal)	(\$/lb)	(\$/lb)	(\$/gal)	(\$/lb)	(\$/lb)	(\$/lb)
Chignik	\$0.250	\$0.038	\$0.250	NA	\$0.420	\$0.560	\$0.980
Chignik Lake	\$0.500	\$0.076	\$0.500	NA	\$0.420	\$0.560	\$0.980
Chignik Lagoon	\$0.600	\$0.091	\$0.600	NA	\$0.420	\$0.560	\$0.980
Egegik	\$0.500	\$0.076	\$0.510	NA	\$0.420	\$0.250	\$0.670
Ivanof Bay	\$0.270	\$0.041	\$0.700	NA	\$0.420	\$0.670	\$1.090
King Salmon and Naknek	\$0.300	\$0.046	\$0.510	NA	\$0.420	\$0.000	\$0.420
Perryville	\$0.300	\$0.046	\$0.600	NA	\$0.420	\$0.650	\$1.070
Pilot Point	\$0.520	\$0.079	\$0.540	NA	\$0.420	\$0.360	\$0.780
Port Heiden	\$0.350	\$0.053	\$0.510	NA	\$0.420	\$0.450	\$0.870

*Air rates in this table are based on a 500-pound shipment. Note that marine rates to Chignik are relatively low, compared to Chignik Lake and Chignik Lagoon. Chignik has a year round, ice-free port, which makes its access relatively easy (and inexpensive). In contrast, a premium must be paid by the residents of Chignik Lake and Chignik Lagoon to import freight from Chignik. It is also notable that although Naknek is much farther from cargo destination points than Chignik, it is not much more expensive to get goods to Naknek than to Chignik. This is in part a function of the volumes carried. Goods transported to Naknek are also transported to the relatively large market of Bristol Bay communities, including Dillingham.

**Table 13.
Existing Freight Rates for Iliamna Lake Communities**

	MARINE						AIR				
	From Naknek			From Williamsport			Petroleum Air	Petroleum Pound Price Equiv	ANC-ILI	ILI-	AIR TOT
	Petroleum Marine	Petroleum Pound Price Equiv	Other Marine	Petroleum Marine	Petroleum Pound Price Equiv	Other Marine					
(\$/gal)	(\$/lb)	(\$/lb)	(\$/gal)	(\$/lb)	(\$/lb)	(\$/gal)	(\$/lb)				
Igiugig	\$0.800	\$0.121	\$0.765	NA	NA	\$0.370	\$0.961	\$0.146	\$0.390	\$0.250	\$0.640
Iliamna	\$0.800	\$0.121	\$0.765	NA	NA	\$0.370	\$0.961	\$0.146	\$0.390	\$0.000	\$0.390
Kokhanok	\$0.800	\$0.121	\$0.765	NA	NA	\$0.370	\$0.961	\$0.146	\$0.390	\$0.200	\$0.590
Newhalen	\$0.800	\$0.121	\$0.765	NA	NA	\$0.370	\$0.961	\$0.146	\$0.390	\$0.000	\$0.390
Nondalton	\$0.800	\$0.121	\$0.765	NA	NA	\$0.370	\$0.961	\$0.146	\$0.390	\$0.000	\$0.390
Pedro Bay	\$0.800	\$0.121	\$0.765	NA	NA	\$0.370	\$0.961	\$0.146	\$0.390	\$0.200	\$0.590

Marine shipping rates for petroleum via Williamsport are not provided because petroleum is not currently shipped via Cook Inlet, primarily because of the difficulty of meeting hazardous materials regulations (Rick Harkness, Harkness Enterprises, personal communications, November 1999).

Freight Movement to Iliamna Lake Communities

It bears mentioning that waterborne freight reaches the communities of Iliamna Lake via two routes. The primary route, which accounts for some 80% of Iliamna Lake communities' waterborne cargo, is via Naknek, where barges originating in the Seattle-Tacoma area offload onto much smaller barges that navigate the Kvichak River during its brief season of navigability. This season, during which the river is both ice-free and high enough to support even shallow-draft vessels, generally runs from early August to late November (Rick Harkness, personal communications, November 1999). The rate charged to lighter the goods from Naknek to Iliamna Lake communities is approximately 50% over and above the cost of getting the goods from Seattle to Naknek (Coastal Marine). Via Naknek, petroleum shipment runs \$0.80 per gallon, while "Other" cargo runs about \$0.77 per pound.

Although reliance on air shipment in the region is atypically high, this route is very important to Iliamna Lake communities because it is the only way to bring in particularly heavy and or bulky equipment, which can neither be flown in nor barged-trucked via Williamsport because of that route's width, height, and weight limitations. The fact that heavy equipment can only be transported for a brief period of the year (and some years not at all, if the river remains low) is thought to have expensive repercussions for area construction costs. The reason for this is that contractors realize that they may have to keep an expensive capital asset, a piece of heavy machinery—in the area for months in which it is not in use. For this reason, it is thought that contractors add a substantial margin to their bids on construction projects to cover their costs and asset depreciation.

The other marine route to Iliamna is via Williamsport, which accounts for some 20% by volume of the cargo surface shipped to Iliamna Lake communities (Rick Harkness, Harkness Enterprises, personal communications, November 1999). Despite Williamsport's navigational challenges (it is shallow, muddy, and strewn with boulders), barges operated by Coastal Freight and Salvage call on this port from Homer from June until November. The limiting seasonal factors are both ice on the lake, and the road's passability due to snow. Upon arrival at Williamsport, barges are offloaded onto a truck operated by Ray Williams' outfit, the Iliamna Transportation Company—which has been in existence since 1938. Upon completion of the road trip, at Pile Bay, cargo may be distributed to its ultimate destination in two ways:

- Some consumers sail their own vessels to Pile Bay to pick up shipments.
- A licensed operator on Iliamna Lake picks up the shipments and distributes them among the Iliamna Lake communities in his vessels.

The rate breakdown, according to area operators, is as follows:

Homer to Williamsport (barge)	\$0.12/lb
Williamsport to Pile Bay (truck)	\$0.10/lb
Pile Bay to Ultimate Destination (barge)	\$0.15/lb
TOTAL	\$0.37/lb

This rate is considerably lower than the \$0.77 per pound rate estimated for shipment via Naknek. However, route is arduous, for several reasons, including Williamsport's shortcomings as a port. Shallow water restricts barge deliveries to about two tides per month, each of which lasts about five days (Otto Kilcher, Coastal Freight and Salvage, personal communications, November 1999). Once transferred to the truck, there are other obstacles, including the washed out bridge on the road at Chinkelyes Creek, which requires that the truck ford the stream. This is hard on vehicle transmission and bearings, and on some cargo in particular, such as sheetrock and cement. Moreover, it poses safety hazards for operators (Ray Williams, Iliamna Transportation Company, personal communications, November 1999).

ESTIMATING RATES UNDER PROPOSED ALTERNATIVES

Having established freight shipment rates under existing conditions, the next analytical task was to project freight shipment rates under two separate scenarios related to alternatives proposed as part of this regional transportation planning effort. Two scenarios were explored: implementation of the Trans-Peninsula Roadway as a complete system, and implementation of the Williamsport to Pile Bay Road as a stand-alone project. While projecting rates for the Williamsport to Pile Bay Road was relatively simple, insofar as it had been studied previously (US Army Corps of Engineers, 1995), projecting rates for the larger project, the Trans-Peninsula Road was more complex.

This task required interface with area shippers, most of whom were reluctant to speculate on what they perceived as an extremely remote possibility. Most of those contacted expressed skepticism that the populations and volumes of freight to be served would justify the projects' large capital and maintenance costs. Ultimately, however, they were persuaded that their educated guesses as to the freight cost impacts of the proposed alternatives would be superior to those of anyone without firsthand experience with shipping in Southwest Alaska.

Modal rate estimates for affected communities were developed by breaking the journey from cargo origin to destination into its constituent modal links or elements. Unit costs were used where possible. Three sets of rates were developed:

- Petroleum Rates Assuming that the Trans-Peninsula Roadway System is Implemented;
- "Other" Cargo Rates Assuming that the Trans-Peninsula Roadway System is Implemented;
- "Other" Cargo Rates Assuming that the Williamsport to Pile Bay Road is Implemented as a Stand-Alone element.

For reasons to be discussed, separate petroleum rates under the Williamsport to Pile Bay Roadway as a stand-alone element were not projected.

Estimated Petroleum Movement Rates (Whole Road Built)

To project what it would cost to transport petroleum products to selected communities if the Trans-Peninsula Road were built, estimates for the barge portion of the trip, as well as the trucking portion of the trip, were elicited from Crowley Petroleum and from several trucking companies now operating in Alaska.

While multiple marine shippers have long served the communities, regional-scale trucking operations on the Alaska Peninsula are nonexistent because Southwest Alaska has so little

roadway infrastructure. Several firms that operate on the Alaska roadway network were therefore contacted.

Upon discussions with shippers, it was determined that a logical delivery pattern for petroleum products, under the assumption that the Trans-Peninsula Roadway is built, would be for a barge to make separate stops in both Williamsport and in Chignik. This is due to the fact that the trucking portion of the trip could be accomplished less expensively by choosing a closer port.

Per gallon barge costs were estimated at 12 cents per gallon from Anchorage to Chignik, and at 10 cents per gallon from Anchorage to Williamsport. Trucking costs were estimated at \$6.75 per mile. Trucking cost estimates were developed on the basis of input by Carlile and CAT, trucking firms that now operate in Alaska, but outside of Southwest Alaska. Both firms were quick to point out the speculative nature of their estimates. They pointed out that rates would be sensitive to volume, start-up costs (regarding which there is considerable uncertainty), and unusual maintenance and operations costs attributable to Southwest Alaska's remote and challenging natural environment. In providing their estimates, the trucking companies assumed that the road would be paved, maintained, and designed to AASHTO standards. For the purposes of this analysis, a tanker truck with a 7,500 gallon capacity was assumed.

Mileage between each affected community and the ports of Chignik and Williamsport was calculated based on specifications provided in an earlier deliverable, "Southwest Alaska Description of Alternatives Technical Memorandum." Total petroleum shipment rates for each affected community represent the sum of the barge and trucking related costs. Tables 14, 15 and 16 contain the resulting rate estimates. Table 14 calculates rates under the assumption that Williamsport serves as the intermodal transfer point. Table 15 calculates rates assuming that Chignik serves as the intermodal transfer point. Finally, Table 16 lists the lowest rate for each community, based on marine port of call.

Table 14.
Cost Analysis for Petroleum Movement (Williamsport as Transfer Point)

	Existing Conditions	Estimated Rates Assuming that the Trans-Peninsula Roadway is Built				
	Current Price	Price per gal ANC to Williamsport	Road Distance from Williamsport	Trucking Price Total at \$6.75/mi	Trucking Price per gal at 7,500 gal/load	Total Price (barge+road)
	(\$/gal)	(\$/gal)	(mi)	(\$)	(\$/gal)	(\$/gal)
Chignik	\$0.250	\$0.10	466	\$3,146	\$0.419	\$0.519
Chignik Lagoon	\$0.500	\$0.10	462	\$3,119	\$0.416	\$0.516
Chignik Lake	\$0.600	\$0.10	450	\$3,038	\$0.405	\$0.505
Egegik	\$0.500	\$0.10	262	\$1,769	\$0.236	\$0.336
Igiugig	\$0.800	\$0.10	109	\$736	\$0.098	\$0.198
Iliamna	\$0.800	\$0.10	53	\$358	\$0.048	\$0.148
Ivanof Bay	\$0.270	\$0.10	516	\$3,483	\$0.464	\$0.564
King Salmon and Naknek	\$0.300	\$0.10	184	\$1,242	\$0.166	\$0.266
Nondalton	\$0.800	\$0.10	69	\$466	\$0.062	\$0.162
Pedro Bay	\$0.800	\$0.10	26	\$176	\$0.023	\$0.123
Perryville	\$0.300	\$0.10	506	\$3,416	\$0.455	\$0.555
Pile Bay	\$0.800	\$0.10	15	\$101	\$0.014	\$0.114
Pilot Point	\$0.520	\$0.10	317	\$2,139	\$0.285	\$0.385
Port Heiden	\$0.350	\$0.10	404	\$2,727	0.364	\$0.464

**Table 15.
Cost Analysis for Petroleum Movement (Chignik as Transfer Point)**

Anchorage to	Current Price	Price per gal ANC to CHIGNIK	Road Distance from Chignik	Trucking Price Total at \$6.75/mi	Trucking Price per gal	Total Price (barge+road)
	(\$/gal)	(\$/gal)	(mi)	(\$)	(\$/gal)	(\$/gal)
Chignik	\$0.250	\$0.12	0	\$0	\$0.000	\$0.120
Chignik Lagoon	\$0.500	\$0.12	12	\$81	\$0.011	\$0.131
Chignik Lake	\$0.600	\$0.12	16	\$108	\$0.014	\$0.134
Egegik	\$0.500	\$0.12	204	\$1,377	\$0.184	\$0.304
Igiugig	\$0.800	\$0.12	357	\$2,410	\$0.321	\$0.441
Iliamna	\$0.800	\$0.12	413	\$2,788	\$0.372	\$0.492
Ivanof Bay	\$0.270	\$0.12	50	\$338	\$0.045	\$0.165
King Salmon and Naknek	\$0.300	\$0.12	269	\$1,816	\$0.242	\$0.362
Nondalton	\$0.800	\$0.12	429	\$2,896	\$0.386	\$0.506
Pedro Bay	\$0.800	\$0.12	440	\$2,970	\$0.396	\$0.516
Perryville	\$0.300	\$0.12	40	\$270	\$0.036	\$0.156
Pile Bay	\$0.800	\$0.12	451	\$3,044	\$0.406	\$0.526
Pilot Point	\$0.520	\$0.12	149	\$1,006	\$0.134	\$0.254
Port Heiden	\$0.350	\$0.12	62	\$419	\$0.056	\$0.176

**Table 16.
Least Cost Petroleum Rates**

	Current Price (\$/gal)	Assumes Community Served from	Total Price (barge+road) (\$/gal)
Chignik	\$0.25	Chignik	\$0.12
Chignik Lagoon	\$0.50	Chignik	\$0.13
Chignik Lake	\$0.60	Chignik	\$0.13
Egegik	\$0.50	Chignik	\$0.30
Igiugig	\$0.80	Williamsport	\$0.20
Iliamna	\$0.80	Williamsport	\$0.15
Ivanof Bay	\$0.27	Chignik	\$0.17
King Salmon and Naknek	\$0.30	Williamsport	\$0.27
Nondalton	\$0.80	Williamsport	\$0.16
Pedro Bay	\$0.80	Williamsport	\$0.12
Perryville	\$0.30	Chignik	\$0.17
Pile Bay	\$0.80	Williamsport	\$0.16
Pilot Point	\$0.52	Chignik	\$0.25
Port Heiden	\$0.35	Chignik	\$0.18

Estimated Petroleum Movement Rates (Williamsport Improvements Alone)

Although, as will be seen in subsequent analysis, it is clear that building the Trans-Peninsula Roadway in its entirety would produce significant petroleum movement cost savings, it is not obvious that rehabilitating the Williamsport to Pile Bay Road alone would do so. Part of the reason for this is that fuel is transported relatively cheaply by plane. According to Everts Air Fuel, petroleum can profitably be flown in at a rate of about \$0.96 per gallon (personal communications, November 1999). This rate is comparable to the \$0.80 per gallon rate that it costs to move petroleum up the Kvichak River from Naknek.

Also detracting from potential cost savings is the fact that two transfers would be required if only the Williamsport to Pile Bay segment of the Trans-Peninsula Roadway were improved. The first transfer would be from Cook Inlet barge to truck; the second would be from truck back to Iliamna Lake vessel. Because of the labor and coordination they require, transfers are costly.

For these reasons, petroleum shipping rates under the assumption of rehabilitating the Williamsport to Pile Bay Road as a stand-alone element were not developed.

Estimated "Other" Cargo Movement Rates (Whole Road Built)

Although rates to move "Other" cargo were projected in much the same way as were petroleum rates, there were a couple of differences in the methodology. First, whereas Alaska has multiple oil refineries, from which point products can be shipped directly to Southwest Alaska, most "Other" cargo originates in the lower 48, specifically, in the ports of Seattle and Tacoma. As

such, the cost projections for the barge portion of the transport of "Other" cargo originate in Seattle rather than Anchorage. This assumption is based on shippers' input indicating that very little of what is shipped to Southwest Alaska originates within the state—for two main reasons. First, manufacturing and agricultural production in Alaska are very limited. Second, Alaska cities' ability to serve as transshipment points is limited by a lack of warehousing and storage facilities (Terry Hart, Sea-Land, Alaska Northbound Marketing Manager, personal communications, October 1999).

Another difference is in the type of truck used to transport the goods along the road. Whereas a 7,500-gallon tanker truck was assumed to be used to deliver petroleum products, a 35-foot van is assumed to deliver "Other" cargo. A 35-foot van can carry about 22,750 pounds of cargo.²¹ The same \$6.75 per mile rate is assumed for both petroleum and "Other" cargo transport.

As was done for petroleum rate projections, the barge portion of the transport costs for "Other" cargo was simply added to the truck-related costs for a single per-pound total. Again, rates are calculated using both Williamsport and Chignik as the transfer point from marine vessel to truck (Table 17 and Table 18). Meanwhile, Table 19 compiles the lowest rate for each community based on which port of call is used for the intermodal transfer.

²¹ To estimate the freight-carrying capacity of a van of a given length, the assumed number of feet (35') was multiplied by 650 for total pounds. This 650-pound figure is based on the suggested equivalency found in *Transportation Research Board, Special Report 223-Providing Access for Large Trucks*, 1989, p. 177.

Table 17.
Cost Analysis for "Other" Cargo (Williamsport as Transfer Point)

Seattle to	Barge Cost (\$/lb)	Road Distance from Wmsport (mi)	Trucking Cost at \$6.75/mi (\$)	Total Trucking Cost (\$/lb)	Total Cost (\$/lb)
Chignik	\$0.27	466	\$3,146	\$0.138	\$0.408
Chignik Lagoon	\$0.27	462	\$3,119	\$0.137	\$0.407
Chignik Lake	\$0.27	450	\$3,038	\$0.133	\$0.403
Egegik	\$0.27	262	\$1,769	\$0.078	\$0.348
Igiugig	\$0.27	109	\$736	\$0.032	\$0.302
Iliamna	\$0.27	53	\$358	\$0.016	\$0.286
Ivanof Bay	\$0.27	516	\$3,483	\$0.153	\$0.423
King Salmon and Naknek	\$0.27	184	\$1,242	\$0.055	\$0.325
Nondalton	\$0.27	69	\$466	\$0.020	\$0.290
Pedro Bay	\$0.27	26	\$176	\$0.008	\$0.278
Perryville	\$0.27	506	\$3,416	\$0.150	\$0.420
Pile Bay	\$0.27	15	\$101	\$0.004	\$0.274
Pilot Point	\$0.27	317	\$2,140	\$0.094	\$0.364
Port Heiden	\$0.27	404	\$2,727	\$0.120	\$0.390

**Table 18.
Cost Analysis for "Other" Cargo (Chignik as Transfer Point)**

Seattle	Price per # Sea to Chignik	Road Distance from Chignik (mi)	Trucking Price Total at \$6.75/mi	Trucking Price per Pound	Total Price (barge+road)
Chignik	\$0.22	0	\$0	\$0.000	\$0.220
Chignik Lagoon	\$0.22	12	\$81	\$0.004	\$0.224
Chignik Lake	\$0.22	16	\$108	\$0.005	\$0.225
Egegik	\$0.22	204	\$1,377	\$0.106	\$0.280
Igiugig	\$0.22	357	\$2,410	\$0.122	\$0.326
Iliamna	\$0.22	413	\$2,788	\$0.015	\$0.342
Ivanof Bay	\$0.22	50	\$338	\$0.080	\$0.235
King Salmon and Naknek	\$0.22	269	\$1,816	\$0.127	\$0.300
Nondalton	\$0.22	429	\$2,896	\$0.130	\$0.347
Pedro Bay	\$0.22	440	\$2,970	\$0.119	\$0.350
Perryville	\$0.22	40	\$270	\$0.134	\$0.339
Pile Bay	\$0.22	451	\$3,044	\$0.018	\$0.34
Port Heiden	\$0.22	62	\$419	\$0.044	\$0.238

Table 19.
Least Cost "Other" Rates

Seattle to	Current Price (\$/lb)	Assumes Community Served from	Total Price (barge + road) (\$/lb)
Chignik	\$0.250	Chignik	\$0.220
Chignik Lagoon	\$0.600	Chignik	\$0.224
Chignik Lake	\$0.500	Chignik	\$0.225
Egegik	\$0.510	Chignik	\$0.280
Igiugig	\$0.765	Williamsport	\$0.302
Iliamna	\$0.765	Williamsport	\$0.286
Ivanof Bay	\$0.700	Chignik	\$0.235
King Salmon and Naknek	\$0.510	Chignik	\$0.300
Nondalton	\$0.765	Williamsport	\$0.290
Pedro Bay	\$0.765	Williamsport	\$0.278
Perryville	\$0.600	Williamsport	\$0.339
Pile Bay	\$0.765	Williamsport	\$0.274
Pilot Point	\$0.540	Chignik	\$0.264
Port Heiden	\$0.510	Chignik	\$0.238

Estimated "Other" Cargo Movement Rates (Williamsport Improvements Alone)

To estimate freight movement cost savings that could be achieved by dredging the channel at Williamsport, along the existing road and its bridges, the elements of current freight delivery to the region were considered. Operators of each of the modal links that is now required to move goods from Homer to the communities of Iliamna Lake via Williamsport were contacted and interviewed. Their estimates of the per pound cost for each modal link of this journey are noted below. Current total costs, that is, under existing conditions, are estimated at \$0.37 per pound. These shippers, like others contacted in the course of this research, had a difficult time predicting the impact of channel dredging and road reconstruction. They put the savings achievable by making these improvements in the neighborhood of 20%, as did shippers who now operate out of Naknek. However, the US Army Corps of Engineers (USCOE), in its 1995 study, estimated a much larger shipping cost savings under this scenario—in the neighborhood of 56%. In attempt to reconcile this difference, the approach taken in this assessment is more conservative than the USCOE's, but more optimistic than the shippers': A cost savings rate of 35% was applied to the existing rate, as calculated below.

Homer to Williamsport (barge)	\$0.12/lb
Williamsport to Pile Bay (truck)	\$0.10/lb
Pile Bay to Ultimate Destination (barge)	\$0.15/lb
Existing Conditions Total	\$0.37/lb
<hr/>	
Estimated Cost Savings with Project:	
$\$0.37 - (\$0.37 \cdot 0.35) = \$0.24$	\$0.24/lb

As pointed out by the USCOE and the shippers themselves, freight movement savings can be anticipated stemming from several sources:

- Reduced damage and wear and tear to transport vessels and vehicles, which should reduce shippers' capital and maintenance and operations costs;
- Reduced operating (and possibly capital) costs due to the elimination of the tide-related barge delays that are now frequently experienced;
- Removing the obstacles to freight shipment along this corridor would likely increase volumes of goods shipped, reducing unit costs;
- Insofar as volumes shipped would increase, new operators may be attracted to the area, thus creating competitive price pressure.

PART 4. RESULTS

The final step in the assessment of the freight movement impacts of the proposed alternatives brings together the three analytical elements just described:

- Freight volume forecasts, by study area community
- Modal rate estimates under existing conditions
- Modal rate estimates under specified transportation improvements

To assess the cost savings achievable by making the transportation improvements proposed, one simply multiplies the forecast volume of goods for the 2020 design year by rates under existing conditions and by rates under the proposed alternatives. Put simply, the difference between these totals represents the freight movement savings achievable by implementing the proposed alternatives. Three sets of probable impacts are provided:

1. Petroleum movement impacts assuming that the "whole road" (the Trans-Alaska Roadway) is implemented;²²
2. "Other" cargo impacts assuming that the whole road is implemented as a coherent system;
3. "Other" cargo movement impacts assuming that the existing Williamsport to Pile Bay Road and its bridges are rehabilitated, and that the Williamsport channel is dredged, as a stand-alone improvement.

ASSUMING THAT THE TRANS-PENINSULA ROADWAY IS BUILT

Petroleum Movement Cost Savings

Substantial savings in petroleum movement costs can be anticipated if the Trans-Peninsula Roadway System is built. Petroleum movement rates are much decreased from communities that are now particularly inaccessible, such as Chignik Lake, where the shipment rate is projected to fall from \$0.60 to \$0.13 per gallon. Savings are even greater in Iliamna Lake communities, such as Iliamna, where petroleum shipment costs are anticipated to fall from \$0.80 to \$0.15 per gallon, a greater than a five-fold reduction. The road would have the greatest freight movement cost savings for those communities that are now hardest to reach—i.e., those surrounding Iliamna Lake.

Modest savings, in contrast, are anticipated in Naknek and King Salmon. Naknek is already served directly by relatively frequent barge service, as part of the larger Bristol Bay market, which also includes communities to the north, such as Dillingham. According to this analysis, the cost of petroleum movement to Naknek is projected to fall only a few cents—from \$0.30 to \$0.27 per gallon.

In all, 2020 cost savings due to petroleum movement alone are estimated at \$755,000 per year. Actual savings could be higher or lower, based on factors including deviations from the population base forecast; the extent to which the improvements encourage competition, which

²² For reasons already discussed, petroleum movement impacts under the third scenario were not analyzed.

could further lower rates; and the extent to which the improvements foster other forms of economic development, such as tourism. Volume increases spurred by such development could further reduce rates. By the same token, rates could be higher than forecast if significant operating costs faced by shippers have not been taken into consideration; if operating conditions on the proposed roadway prove more difficult to manage and maintain than anticipated; and if other economic mainstays in Southwest Alaska falter, reducing both population levels and the demand for goods shipment.

Beyond the shipping cost savings suggested by this analysis, other economic and social benefits would accrue through implementation of the road, in terms of petroleum shipment alone. Currently, according to Lake and Peninsula School District administrator, Dennis Niedermeyer, the higher cost of shipping petroleum in winter months (when it must be flown into inland communities, and to Bristol Bay communities) effectively forces Southwest Alaska residents to "stock up" during the periods when petroleum can be barged in. However, communities are hard pressed to find storage capacity for all of the fuel needs, which can vary significantly by the harshness of a given winter. In his view, overtaxing fuel storage facilities creates problems in and of itself, such as fuel leaks and spills, whose cleanup is costly—both environmentally and financially. Another of the road's advantages would be reduced dependence on air shipment of petroleum products, which has safety drawbacks.

PETROLEUM MOVEMENT COST SAVINGS SUMMARY

Total petroleum freight movement cost savings achievable if the Alaska Peninsula Roadway is built are estimated at \$755,200 annually (Table 20).

**Table 20.
Estimated Petroleum Movement Cost Savings (Whole Road Built)**

	2020 Forecast Consumption(gal)	Current Rate (\$/gal)	Estimated Rate with Road* (\$/gal)	Assumes Product Shipped through	2020 Cost Estimate Using Existing Rates (\$ paid)	2020 Cost Estimate Assuming Road is Built (\$ paid)	2020 Savings Achievable (\$ saved)
Chignik	82,787	\$0.25	\$0.12	Chignik	\$20,697	\$9,934	\$10,763
Chignik Lagoon	81,967	\$0.50	\$0.13	Chignik	\$40,984	\$10,738	\$30,246
Chignik Lake	145,082	\$0.60	\$0.13	Chignik	\$87,049	\$19,441	\$67,608
Egegik	136,885	\$0.50	\$0.30	Chignik	\$68,442	\$41,065	\$27,377
Igiugig	55,556	\$0.80	\$0.20	Williamsport	\$44,444	\$11,000	\$33,444
Iliamna	283,546	\$0.80	\$0.15	Williamsport	\$226,837	\$41,965	\$184,872
Ivanof Bay	22,465	\$0.27	\$0.17	Chignik	\$6,066	\$3,707	\$2,359
King Salmon and Naknek	1,124,590	\$0.30	\$0.27	Williamsport	\$337,377	\$303,639	\$33,738
Newhalen	178,810	\$0.80	\$0.16	Williamsport	\$143,048	\$28,985	\$114,063
Nondalton	259,563	\$0.80	\$0.16	Williamsport	\$207,650	\$42,049	\$165,601
Pedro Bay	37,037	\$0.80	\$0.12	Williamsport	\$29,630	\$4,556	\$25,074
Perryville	95,325	\$0.30	\$0.17	Chignik	\$28,597	\$15,964	\$12,634
Pilot Point	94,262	\$0.52	\$0.25	Chignik	\$49,016	\$23,565	\$25,451
Port Heiden	129,508	\$0.35	\$0.18	Chignik	\$45,328	\$23,311	\$22,017
TOTALS					\$1,335,165	\$579,919	\$755,247

*This cost estimate assumes that a tanker truck with a 7,500-gallon capacity is used.

"Other" Cargo Movement Cost Savings

Cargo movement savings achievable by building the Trans-Peninsula Roadway are anticipated in two major areas. The first, and the primary focus of this assessment, is the savings that can be achieved in moving goods and commodities to communities in Southwest Alaska. The second, has to do with savings achievable by providing the region's gillnet fishers a more viable route between their fishing grounds in Bristol Bay, and Cook Inlet, where many store their vessels during the off-season, and where many have repair and maintenance done. These impacts are explored separately.

COMMODITIES MOVEMENT IMPACTS

Listed in Table 21 is a summary of estimated cost savings in commodities movements based on the rate calculations, and port call assumptions earlier discussed. This analysis suggests that around \$5.96 million per year could be saved in freight costs in terms of moving "Other" cargo alone, if the Alaska Peninsula Roadway System were built. Note that cargo shipment mode shifts under the proposed infrastructure improvements had to be taken into account in this analysis. These mode shift assumptions are documented in Table 21. These mode shift assumptions under both existing conditions and under the assumption that the Alaska Peninsula Roadway System is built are based on primary source data and area shippers' input.

A few explanations regarding the Iliamna Lake communities are needed to interpret Table 21. First, a weighted average was used in calculating the marine shipment rate under existing conditions for Iliamna Lake communities. This weighted average takes into account the percentage shipped, and rates paid, for marine freight via Naknek and Williamsport, respectively. In terms of projected rates, this analysis assumes that if the Trans-Peninsula Roadway is built, that most waterborne cargo will be shipped to Iliamna Lake communities via Williamsport.

GILLNET FLEET TRANSPORT IMPACTS

In its 1995 economic assessment, the US Army Corps of Engineers (USCOE) pointed out another area of savings that could be realized if these improvements were made. They point to the many gillnet vessels that each year make the trip from Cook Inlet to the fisheries in Bristol Bay and back. Some vessels are transported because they spend the off-season in Cook Inlet; others make the trip periodically for repairs and maintenance purposes. In all, about 825 gillnet boats are estimated to make the round trip each year.

Of these, the vast majority (about 785) sail around the Alaska Peninsula, a 1,100-mile trip that takes three days, and is estimated to cost \$1,800. A small contingent (about 40), however, makes the trip via Williamsport, which is almost a thousand miles shorter and is estimated to cost about \$1,233 per vessel. Although this trip is less costly in terms of both time and dollars, it is arduous, risky, and can only be undertaken during narrow time windows. Moreover, many gillnet vessels cannot be transported via this route because they are too wide to pass through existing bridges.

According to the US Army Corps of Engineers' detailed analysis, savings in the neighborhood of \$1,082,500 could be achieved on the part of gillnet vessel movement alone if the Williamsport Channel were dredged, and if the existing Williamsport to Pile Bay Road and its bridges were

rehabilitated.²³ Accordingly, these estimated savings are added to the freight movement savings estimated earlier.

"OTHER" CARGO MOVEMENT COST SAVINGS SUMMARY

Total "Other" freight movement cost savings under the assumption that the Alaska Peninsula Roadway is built are estimated at \$7,802,300. Of this total, \$1,082,500 attributable to gillnet vessel transport savings. To these savings can be added \$755,000 in petroleum movement savings, along with \$5,964,600 in "Other" commodity movement savings (Table 22).

²³ According to the USCOE, the number of gillnet vessels taking the Williamsport route would increase from 40 to 747 round trips per year (*Navigation Channel Feasibility Report and Environmental Assessment, Williamsport*, US Army Corps of Engineers, Alaska District, December 1995).

Table 21.
Estimated "Other" Cargo Cost Savings (Whole Road is Built)

	MODE SPLIT AND RATES UNDER EXISTING CONDITIONS				2020 Freight Volume Estimate (lbs)	MODE SPLIT AND RATES ASSUMING THE TRANS-PENINSULA ROAD IS BUILT				RESULTS		
	Current Mode Split					Projected Mode Split		Rates		Freight Costs Paid in 2020 Assuming No Change (\$)	Freight Costs Paid in 2020 Assuming Road is Built (\$)	Savings Possible due to Road (\$)
	Marine %	Air %	Marine (\$/lb)	Air (\$/lb)		Barge/Road %	Air %	Barge/Road (\$/lb)	Air (\$/lb)			
Chignik	95%	5%	0.250	0.980	818,000	95%	5%	0.220	0.980	\$234,357	\$211,044	\$23,313
Chignik Lake	10%	90%	0.500	0.980	1,434,000	95%	5%	0.225	0.980	\$1,336,488	\$376,784	\$959,705
Chignik Lagoon	60%	40%	0.600	0.980	810,000	95%	5%	0.224	0.980	\$609,120	\$212,058	\$397,062
Egegik	80%	20%	0.500	0.670	1,352,000	90%	10%	0.280	0.670	\$721,968	\$431,288	\$290,680
Igiugig	60%	40%	0.686	0.390	550,000	90%	10%	0.302	0.390	\$312,180	\$170,940	\$141,240
Iliamna	60%	40%	0.686	0.390	1,036,000	85%	15%	0.286	0.390	\$588,034	\$312,458	\$275,576
Ivanof Bay	90%	10%	0.700	1.090	218,000	95%	5%	0.232	1.090	\$161,102	\$59,928	\$101,174
King Salmon and Naknek	85%	15%	0.510	0.420	11,114,000	85%	15%	0.300	0.420	\$5,518,101	\$3,534,252	\$1,983,849
Nondalton	60%	40%	0.686	0.390	2,568,000	85%	15%	0.287	0.390	\$1,457,597	\$776,692	\$680,905
Pedro Bay	60%	40%	0.686	0.390	364,000	90%	10%	0.276	0.390	\$206,606	\$104,614	\$101,993
Perryville	90%	10%	0.600	1.070	940,000	95%	5%	0.230	1.070	\$608,180	\$255,680	\$352,500
Pilot Point	75%	25%	0.520	0.780	932,000	90%	10%	0.264	0.780	\$545,220	\$294,139	\$251,081
Port Heiden	70%	30%	0.510	0.870	1,280,000	90%	10%	0.238	0.870	\$791,040	\$385,536	\$405,504
TOTALS					23,416,000					\$13,089,993	\$7,125,412	\$5,964,581

**Table 22.
Freight Movement Cost Savings Summary
(Whole Road Built)**

Trans-Peninsula Roadway (Whole)	
Petroleum	\$755,200
Gillnet Fleet	\$1,082,500
Other Cargo	\$5,964,600
TOTAL	\$7,802,300

RESULTS ASSUMING THAT WILLIAMSPORT IMPROVEMENTS ALONE ARE IMPLEMENTED

By implementing only select elements of the Trans-Peninsula Roadway system, some significant freight movement cost savings could still be achieved. These savings are assumed to be experienced by the communities of Iliamna Lake.²⁴ To recap, the freight flow under this scenario would be as follows: barged or shipped into Williamsport, where it would be offloaded onto a truck; trucked across a much wider, completely bridged 15.5-mile roadway; then transferred to another vessel at the road's terminus at Pile Bay for final distribution.

If the Williamsport to Pile Bay Road were rehabilitated, in tandem with navigational improvements at Williamsport, it is estimated that most of the Iliamna Lake-bound cargo now barged up the Kvichak River from Naknek would shift to the Williamsport route. In addition, since marine transport under this scenario would be viable from June through November (a much larger portion of the year than is now the case) it is also assumed that a portion of the cargo now flown into Iliamna Lake communities would be barged, trucked, and then shipped again via Williamsport. Whereas the mode split for Iliamna Lake communities is currently estimated to be 48% marine via Naknek, 12% marine via Williamsport, and 40% air; under the proposed element of the alternative, cargo volumes are assumed to shift to 5% marine via Naknek; 65% marine via Williamsport; and 30% air.

It is estimated that these improvements would lower the cost of moving cargo to Iliamna Lake communities (via a surface route) from 37 to 24 cents per pound. When the assumed mode shift and rate values are applied to the cargo forecast volumes for the 2020 design year, savings attributable to the project can be calculated, as shown in Table 23. In all, freight movement savings achievable under this scenario are estimated at \$2,170,300 per year. Because these improvements' value would be comparable to that of building the entire Trans-Peninsula Roadway system in terms of allowing gillnet fleet passage across the Alaska Peninsula, the same yearly savings can be assumed for this stand-alone element. Accordingly, \$1,082,500 in gillnet fleet savings can be added to the \$2,170,300 figure for "Other" cargo, for a grand total cost savings estimate of \$3,252,800 per year (Table 24).

²⁴ Area shippers do not believe that the benefits of this element would extend as far west as Bristol Bay, for two primary reasons. First, the Kvichak River's navigability for cargo bearing vessels is a limiting factor. In good years, the period in which the River can be navigated by even small barges is limited to the narrow window between August and October. Although the Kvichak by necessity serves traffic from Bristol Bay to Iliamna Lake, its navigational limitations preclude its utility as a route to Bristol Bay. Second, it is relatively cost effective to barge goods to Naknek and other Bristol Bay communities. This is because the population of Bristol Bay communities is large enough to support sizable barge shipments, which lowers unit costs. Moreover, service directly to Bristol Bay communities does not require the extra intermodal transfer that would be required if goods were to shipped by a subsequent, smaller barge down the Kvichak.

**Table 24.
Cargo Movement Cost Savings Summary
(Williamsport Improvements Alone)**

Williamsport to Pile Bay Road Only	
"Other" Cargo	\$2,170,300
Gilnet Fleet	\$1,082,500
TOTAL	\$3,252,800

2. COOK INLET TO BRISTOL BAY CORRIDOR ALTERNATIVE, OVERLAND

This alternative would provide a surface transportation link between Cook Inlet and Bristol Bay. In so doing, this alternative would improve mobility and access for many communities in the study area, including Pedro Bay, Nondalton, Iliamna, Newhaler, Igiugig, Levelock, Naknek and King Salmon – providing them for the first time a well developed surface transportation link to the Kenai Peninsula, Anchorage, and the state's primary roadway network. This alternative also has significant potential for improving the efficiency of regional freight movement and economic development.

Explored in this alternative are four separate options for traversing the roughly 250 miles between Homer and Bristol Bay (Table 10). Two of the options provide an uninterrupted set of roadway links – one via King Salmon, the other via Naknek. Meanwhile, the other two options provide a roadway connection until Iliamna, but then traverse the rest of the distance by either a shallow-draft landing vessel, or hovercraft.

**Table 10
Cook Inlet to Bristol Bay Corridor Alternative
Four Options**

OVERLAND OPTIONS		COMBINATION OVERLAND/MARINE OPTION	
Via King Salmon	Via Naknek	Via Shallow-Draft Landing Vessel	Via Hovercraft
<ul style="list-style-type: none"> • Homer to Williamsport Marine Service • Williamsport to Pile Bay Roadway Link • Pile Bay to Iliamna Roadway Link • Iliamna to Igiugig Roadway • Igiugig to King Salmon Roadway Link 	<ul style="list-style-type: none"> • Homer to Williamsport Marine Service • Williamsport to Pile Bay Roadway Link • Pile Bay to Iliamna Roadway Link • Iliamna to Igiugig Roadway • Igiugig to Levelock Roadway Link • Igiugig to Naknek Roadway Link 	<ul style="list-style-type: none"> • Homer to Williamsport Marine Service • Williamsport to Pile Bay Roadway Link • Lake Iliamna–Kvichak River Service via Shallow-Draft Landing Vessel 	<ul style="list-style-type: none"> • Homer to Williamsport Marine Service • Williamsport to Pile Bay Roadway Link • Lake Iliamna–Kvichak River Service via Hovercraft



PB
 808

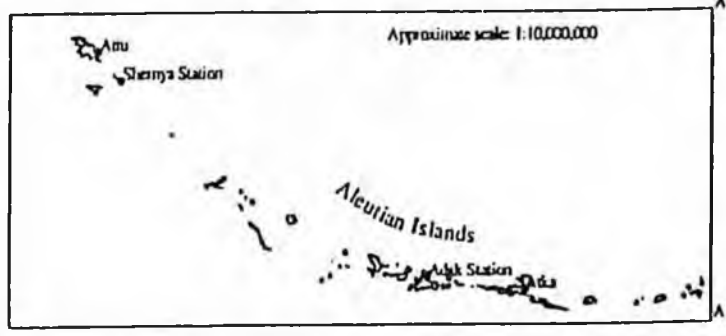
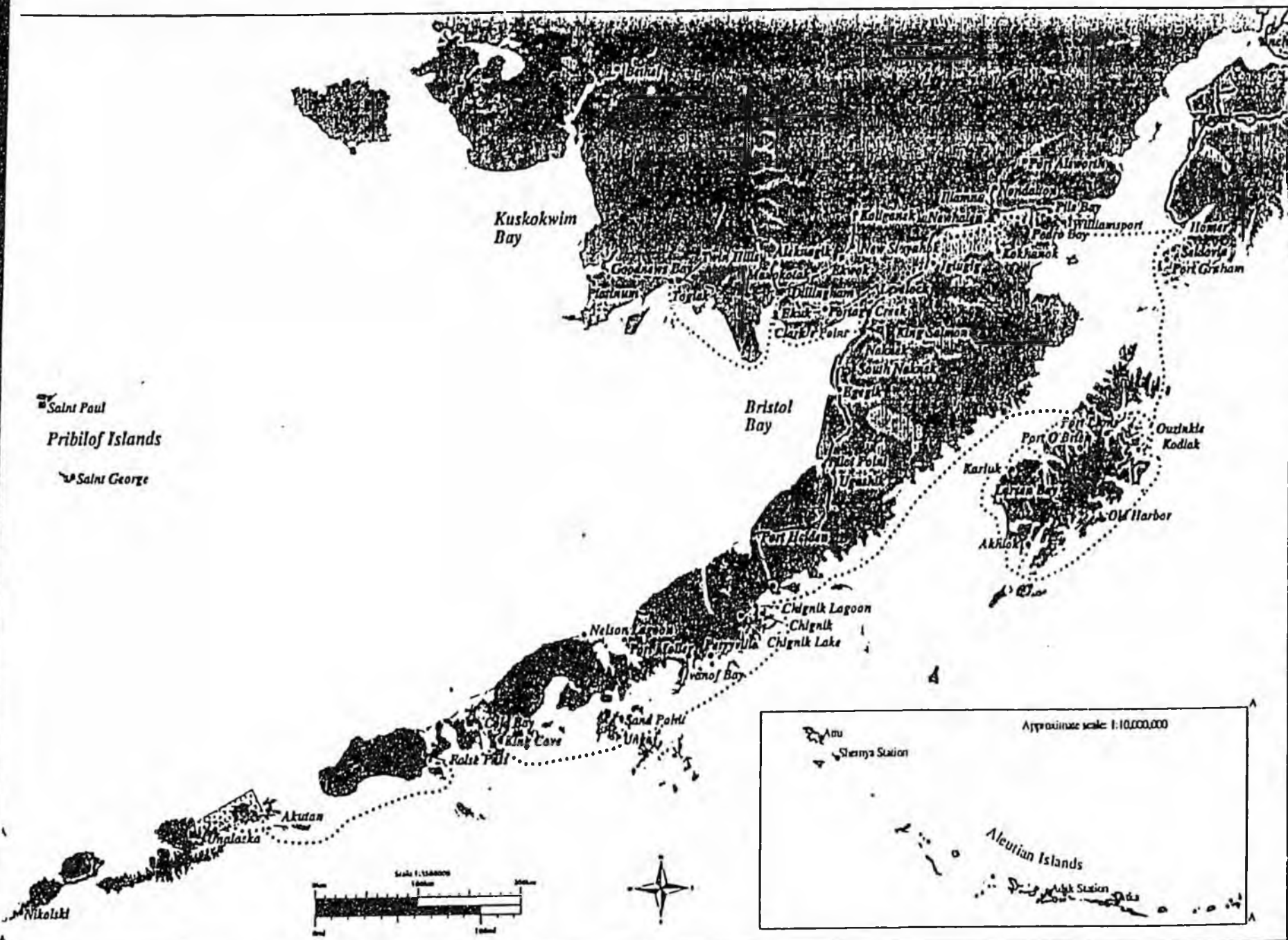
Date: _____
 Title: _____
 Author: _____

- Creek beds to Roadway Crossover
- Kodiak Inter Island Ferry
- Seward Transportation Service
- National Petroleum Road System
- Alaska Petroleum Road System
- Roadway Ferry
- Water Trail Markers
- Shady Corridor
- Existing Road
- Proposed Road



Date: _____
 Author: _____
 Title: _____
 Author: _____
 Title: _____
 Author: _____
 Title: _____

**Southwest Alaska
 Transportation Plan
 Initial Transportation
 System Alternatives
 Technical Memorandum**



This alternative would provide several benefits to the region and to the communities along the proposed corridor, including the following:

- It would open up a shorter, less dangerous, less expensive freight route from Cook Inlet to Bristol Bay. A continuous surface route across the top of the Alaska Peninsula would mean that it would no longer be necessary to transport goods by barge all the way around the Alaska Peninsula.
- By making scenic wilderness areas, businesses, and lodges along the corridor more accessible to visitors, this alternative would support tourism in the region.
- This alternative would provide the communities of interior Southwest Alaska with greater connectivity to one another, which would promote their economic development.
- This alternative would provide communities along the corridor with a modal alternative to reaching major activity centers such as Anchorage and Kodiak by air.
- Insofar as this alternative is based in large part on the existing road from Williamsport to Pile Bay, it provides a cost-effective means of expanding the core highway system because the right-of-way for this link is already established and owned by DOT&PF.
- The project would promote the economic development of Bristol Bay fisheries. Boat repair and storage facilities are limited in Bristol Bay, requiring many boat owners to bring their boats to Homer. The overland route avoids the time-consuming and hazardous open ocean voyage around the Alaska Peninsula, thereby saving money and increasing safety. The route also saves deterioration of fishing boats not designed for extensive open ocean travel.

Baseline

A key baseline improvement programmed within the proposed corridor is completion of the Iliamna-Nondalton Road, a \$9.75 million project which will complete the roadway connection between Iliamna and Nondalton by bridging the Newhalen River and constructing three final miles of roadway on the Nondalton side of the river. This baseline improvement would integrate Nondalton, a community with a 2020 base population forecast of 317 into the rest of the proposed corridor. The other baseline improvement relevant to this proposed alternative is DOT&PF's Winter Trail Marking project, which will mark 314 miles of trails – from Goodnews Bay all the way to Levelock and Naknek, communities served directly by the proposed corridor.

Element 1. Homer-Seldovia-Williamsport Marine Service

Proposed in this alternative is new marine service linking Seldovia and Homer, on the Kenai Peninsula, with Williamsport, which lies on the western shores of Cook Inlet, just off Iliamna Bay. This link would provide the first element of a surface transportation corridor linking Alaska's overland transportation system and population concentrations with the communities of the Lake and Peninsula and Bristol Bay Boroughs.

As envisioned, this marine service would not only provide a new link between Williamsport and Homer, but it would also continue to serve the linkage between Homer and Seldovia now provided by current AMHS service. In fact, as configured for planning purposes, it could provide an equal or greater level of service frequency and capacity compared to the current service provided by the *Tustumena*.

THE VESSEL

A separate alternative proposed in this document is a reconfiguration of AMHS service that would result in the dedication of the *Tustumena* to ports in the Southwest Alaska Study Area (along with connections to the Kenai Peninsula). As such, a new vessel was explored to provide the proposed service between Homer, Seldovia, and Williamsport. Given the run across lower Cook Inlet, an area noted for steep seas, strong currents, and winter ice floes, the vessel providing this service would have to be capable of navigating in high winds, seas, spray icing conditions, and sea ice.

For planning purposes, a basis vessel was chosen to illustrate this alternative. The basis vessel selected, the *M/V Nunaiq*, is a 150'-6" long, with a 47' beam, an 8' depth, a 3'-9" to 6'0" draft and a cruising speed of 9 knots. Although the basis vessel and others of this type have extensive operation experience in Alaska waters, some design enhancements, including minimum ice strengthening, expandable passenger capacity, and increased freeboard and bulwark height should be considered. The capital cost of such a vessel is estimated at \$2.75 million.

SCHEDULE AND FREQUENCY OF SERVICE

Physical laws regarding the resistance of displacement vessels limit conventional monohull ferries with length on the order of 150' to speeds between 9 and 12 knots. Even at 12 knots, the 152 nautical mile trip between Homer and Williamsport would take more than 12 hours for running time alone (without allowance for port time, startup, or shutdown). Another factor in scheduling this service hinges on the shallow water and dredged channel at Williamsport, which would make it prudent to time trips to match the tide at Williamsport. As such, one round trip between Homer and Williamsport could be scheduled in any 24-hour period, but the timing of departures and arrivals would vary from day-to-day based on tides. Based on a 9-knot service speed (and allowing one half hour for morning startup and one-half hour for evening shutdown) the service day for a Homer-Williamsport round trip would be about 18 hours, which would allow six hours in any 24-hour day to adjust for the tide.

One way, the trip from Homer to Seldovia can be made in two hours, and two round trips per day, during daylight hours, are easily feasible. According to the schedule developed for this planning effort, the vessel could service Williamsport on seven days in a two-week period, and Seldovia on the other seven days.

In a 44-week service year (with ten weeks provided for annual maintenance), the vessel would call at Williamsport and Homer 154 times apiece, and at Seldovia 308 times. The proposed service concept would provide much more frequent service to Homer and Seldovia, which received 58 port calls apiece in 1997, according to the "AMHS 1997 Annual Traffic Volume Report." As configured for planning purposes, the service proposed would provide an annual passenger capacity of 15,092, compared to the *Tustumena's* 12,760.

**Table 11
Seldovia Service Comparison**

SELDOVIA			
	<i>Tustumena</i>	New Vessel	Historical Demand
Annual Trips	58	308	
Annual Passenger Capacity	12,760	15,092	2,303
Annual Vehicle Capacity	3,132	6,160	878
WILLIAMSPORT			
Annual Trips	NA	154	
Annual Passenger Capacity	NA	7,546	NA
Annual Vehicle Capacity	NA	3,080	NA

Note: Annual capacities and historical demand are stated on a one-way basis. Two-way capacities are exactly twice the one-way capacities. One-way historical demand is the larger of the historical demand values from either the Homer-Seldovia or the Seldovia-Homer trip directions.

Operating costs for the Homer-Williamsport-Seldovia marine service element of this alternative are summarized in Table 12.

**Table 12
Homer-Seldovia-Williamsport Ferry Service
Operating Costs**

	Minimum	Maximum
Shoreside Maintenance	\$185,000	\$185,000
Hull Maintenance & Pass. Services Maint.	\$36,000	\$44,000
Machinery Maintenance	\$128,000	\$156,000
Crew	\$698,932	\$833,152
Fuel	\$159,000	\$194,000
Lubricating Oil	\$3,600	\$4,400
Ports and Terminals O.H.	\$223,176	\$223,176
Management O.H.	\$366,741	\$366,741
Shoreside O.H.	\$69	\$69
Insurance	\$19,000	\$23,000
TOTAL: (Estimated Annual Operating Cost)	\$1,819,518	\$1,873,694

OPERATIONAL ISSUES

Williamsport would require substantial navigational improvements in order to accommodate AMHS service. Williamsport is located at the head of tide flats that go dry at low water. In addition, large boulders dot the shoal water approaches to Williamsport. Although shallow-draft vessels could presumably call briefly at high tide, dredging the channel would be required to service other types of vessels, including the basis vessel envisioned to provide the marine service in this alternative.

The U.S. Army Corps of Engineers (COE) completed a study exploring the feasibility of a dredging project at Williamsport in 1995. That report recommended excavation of a 2,700-meter long channel, ending at Williamsport, in Iliamna Bay. The channel bottom would be 30 meters wide at 0.5 below Mean Lower Low Water. The channel would end with a turning basin 5 meters long and 55 meters wide. The turning basin would provide access to a sheet-pile bulkhead dock and an adjacent paved, 8-meter wide launch. Capital costs for the project were estimated at \$3,822,000, of which federal funding in the amount of \$1,691,400 was identified as available, leaving \$2,130,600 to non-federal sources. Annual M&O costs for the project were estimated at \$185,000.⁵

The COE study conducted a rigorous benefit-cost analysis for the project, which determined that benefits would exceed costs at a 3.1:1.0 ratio. While the COE study determined that dredging a channel to Williamsport would be a worthwhile project, the lack of a local sponsor terminated further work on the project. However, it was noted that the project could proceed if a local sponsor, such as the State of Alaska, were secured.

Element 2. Williamsport to Pile Bay Roadway Link

Although a roadway currently exists between Williamsport and Pile Bay, it is quite primitive and in poor repair. The existing road is 15.5 miles long, consisting of one graded and drained earthen travel lane with no shoulder. In poor condition, the road is maintained only during the summer when a maintenance contractor is available. Portions of the road do not meet minimum width standards and are too narrow for current use. One of four bridges along the project corridor has washed out, and the others, all of which have sufficiency ratings below 50, are narrow and cannot accommodate oversized traffic. The major limitation restricting boat-haul traffic is the existing metal bridge across the Iliamna River, whose interior dimension of only 12 feet, is too narrow for the typical gillnet boat.

The project proposed in this link would reconstruct and widen the existing road to design standards applicable to a rural major collector traveled by 250 vehicles or less per day. The road's four bridges would be repaired, replaced, or widened, as appropriate. The road would be maintained year-round.

The road climbs 850 feet through the Chigmit Mountains in the first two miles benched on steep rock slopes. The road through this section is narrow and subject to avalanche hazards. As such, winter maintenance through this stretch would likely be difficult and expensive.

⁵ This maintenance cost includes annual grading of the dock, ramp, and staging area; annual surveys the first 4 years, then every 5 years; maintenance dredging every 5 years; replacement of fender piles, ramp concrete, and sheet-pile cathodic protection every 10 years; and replacement of the sheet pile after 30 years.

Total capital costs for this project are estimated at \$14,857,500 for a paved surface, and \$12,300,000 for a gravel surface. Annual M&O costs are estimated at \$209,250 and \$232,500 respectively. Demand as part of the full alternative is estimated at 4,200 person trips per year (Tables 19 and 21).

Element 3. Pile Bay to Iliamna Roadway Link

This roadway would complete a link from Williamsport through to Iliamna, allowing travel from Cook Inlet into the interior of the Lake and Peninsula Borough at least as far as Iliamna. The road would connect as far as Nondalton, given that Iliamna-Nondalton link has been programmed and is part of the baseline. This roadway link would provide Pile Bay and Pedro Bay access to the airport at Iliamna and would allow for a tourism circuit from Cook Inlet and potential access to Lake Clark National Park. The project would also provide the potential for interconnection of the electric power of the Tazimina Hydroelectric project.

This project would build 38 miles of new roadway between Iliamna and Pile Bay, passing through Pedro Bay. Although no road yet exists from Iliamna to Pile Bay, a 46-mile trail from Iliamna to Pedro Bay does exist, as does a 12-mile trail from Pedro Bay to Pile Bay, denoted by the Alaska Department of Natural Resources as a RS2477 route. A likely corridor would follow the RS2477 trail route, traveling about half a mile inland from the northern shore of Lake Iliamna. As proposed, this road would cross about 15 creeks, which would require culvert placements or short-span bridges at these junctions. Like the other roadway links proposed in this regional plan, the road would be constructed to meet AASHTO design standards for a rural major collector with daily travel of under 250 vehicles per day.

The corridor envisioned consists of relatively easy terrain with numerous stream crossings. Construction would include typical fill construction techniques. No unusual construction or design issues are anticipated. Normal annual maintenance would be required for roadway upkeep. Because the area receives just over 60 inches of snow per year, plowing would probably account for the bulk of annual maintenance costs.

Total capital costs for this project are estimated at \$51,870,000 for a paved surface, and \$45,600,00 for a gravel surface. Annual M&O costs are estimated at \$513,000 and \$570,000, respectively. Demand for this roadway link is estimated at 17,900 person trips per year as an independent project and 32,400 person trips per year as a component of the alternative (Tables 19 and 21).

Element 4. Iliamna to Igiugig Roadway Link

The 56-mile road link proposed to connect the communities of Iliamna and Igiugig, which lie along the northern shores of Lake Iliamna, would cross lowlands dotted with many lakes, streams, and rivers. Bridges would be required to cross the Newhalen River, the Kvichak River, and many smaller rivers along the coast of Lake Iliamna. The 56-mile road would be built according to AASHTO design standards for a rural major collector serving 250 vehicle or less per day.

This project's major construction issues pertain to the development of bridges over the Newhalen and Kvichak Rivers. Construction materials would have to be barged in via the Kvichak River, and landings would have to be developed for staging. Permitting and land use concerns would also be an issue given the increase in traffic and the presence of structures

that may affect the fishing industry and other traditional area uses. Normal annual maintenance would be required for the bridge and roadway upkeep. Because total precipitation is 20 inches annually, including 45 inches of snowfall, snow removal would constitute the primary maintenance cost.

Total capital costs for this project have been estimated at \$78,940,000 for a paved surface and \$69,700,000 for a gravel surface. Annual M&O costs have been estimated at \$756,000 and \$840,000, respectively. Demand for this roadway link is estimated at 16,100 person trips per year as an independent project, 92,300 person trips per year as a component of the alternative, King Salmon option, and 106,100 person trips per year as a component of the alternative, Naknek Option (Tables 19 and 21).

Element 5a. Igiugig to Naknek Roadway Link

Constructing a 75-mile road between Igiugig and Naknek would provide one means of completing the proposed corridor from the Kenai Peninsula to Bristol Bay. This link would provide interior Southwest Alaska communities with ground access to the regional hub of King Salmon, where many goods and services are available.

The terrain between Igiugig and Naknek consists of coastlands and wetlands, with scattered lakes and ponds. The southwesterly route proposed along the Kvichak River would have to avoid numerous wetlands and lakes. Culverts to provide fish passage would be required at creek crossings, including Pecks Creek and Ole Creek. With the Kvichak River's turn to the south, the road alignment would parallel connecting into Hallersville from the north. The road would then be directed east and around the large mouth of the Wild and Scenic Alagnak River to an easier crossing of the river upstream. The crossing would take place approximately three miles east of Hallersville and then turn southwest toward the Kvichak River mouth. Once reaching Cape Horn, the road alignment would follow the pioneer route⁶, which runs along the coast through Kvichak, Koggiung, and Libbyville before ending on the north side of Naknek.

Normal annual maintenance would be required for bridge and roadway upkeep. With total precipitation amounting to 20 inches annually, with 45 inches of snowfall, snow removal would require the bulk of the maintenance expenditure.

Total capital costs for this project have been estimated at \$102,375,000 for a paved surface and \$90,000,000 for a gravel surface. Annual M&O costs are estimated at \$1,012,500 and \$1,125,000, respectively.

Demand for this roadway link is estimated at 24,100 person trips per year as an independent project and 110,000 person trips per year as a component of the alternative (Table 21).

Element 5b. Igiugig to King Salmon Roadway Link (Alternative Route)

A 56-mile roadway between Igiugig and King Salmon would provide an alternative route to finish the overland crossing of the Alaska Peninsula connecting the Kenai Peninsula with

⁶ This pioneer route is still used to access setnet sites along the coast.

Bristol Bay. Currently, passengers and freight are moved between Igiugig and King Salmon by aircraft or by boat along the Kvichak River with a transfer by road to King Salmon. The eastern portion of the terrain between these communities is characterized by large mountains and foothills to the north of Naknek Lake. The western portion of the area comprises coastlands and wetlands with scattered inland lakes and ponds.

Beginning in the village of Igiugig, the proposed roadway alignment would travel to the south-southwest, crossing Pecks Creek and Ole Creek along with many other small crossings. Continuing south-southwest, the alignment would require crossing the Alagnak River (a Wild and Scenic River) and would navigate along the foothills of the mountains north of Naknek Lake, outside of Katmai National Park and Preserve. The roadway would be routed to the southwest, crossing many branches of Pauls Creek and take a southerly bearing toward King Salmon Creek. Once the road alignment had crossed King Salmon Creek, it would travel along the banks until it connected into the pioneer road system, built by the U.S. Air Force north of King Salmon. After following the pioneer road southwest, the road would terminate on the northwest side of King Salmon at the Alaska Peninsula Highway.

Large river crossings, each of which would require fish passage culverts, are the primary construction issue for this link. With 20 inches of total precipitation annually, including 45 inches of snowfall, snow removal would account for the bulk of maintenance costs.

Total capital costs for this project have been estimated at \$76,440,000 for a paved surface and \$67,200,000 for a gravel surface. Annual M&O costs have been estimated at \$756,000 and \$840,000, respectively. Demand for this roadway link is estimated at 24,100 person trips per year as an independent project and 95,100 person trips per year as a component of the alternative (Table 19).

Element 6. Levelock Link to the Igiugig-Naknek Roadway

Building a connection between Levelock and the Igiugig-Naknek roadway link would integrate Levelock, which lies on the north shore of the Kvichak River, to the rest of the surface transportation corridor proposed in this alternative. This would permit the village of Levelock, (2020 base population forecast = 139) access to the larger communities of King Salmon and Naknek. This link could also serve as the beginning of a future route connecting the southwestern peninsula with communities further west, such as Dillingham.

The proposed 19-mile route, which would stem from the proposed link connecting Igiugig and Naknek, would require a 400-foot bridge across the Kvichak River. In addition, the proposed alignment would encounter several creeks, including Yellow Creek and Levelock Creek.

The terrain to be crossed in this proposed link is relatively flat, with occasional creek crossings that would require accommodation of fish passage. The bridge and roadway would require normal annual maintenance, most of which would be devoted to snow removal, insofar as the area receives about 20 inches of precipitation annual, including 45 inches of snowfall.

Total capital costs for this project have been estimated at \$27,435,000 for a paved surface and \$24,300,000 for a gravel surface. Annual M&O costs have been estimated at \$256,500 and \$285,000, respectively.

Demand for this roadway link is estimated at 15,000 person trips per year as an independent project and 39,600 person trips per year as a component of the alternative (Table 21).

Marine Options

Each of the four options for linking the Kenai Peninsula with Bristol Bay is the same as far west as Iliamna, at which point they diverge into two overland and two marine options. Discussed below are the two marine options for completing the stretch from Iliamna to Bristol Bay. Initially, the consultant team explored use of a shallow-draft landing vessel to provide service from Iliamna west to Bristol Bay along Lake Iliamna and the Kvichak River. However, initial analysis revealed that such service would be constrained by two factors: (1) winter ice; and (2) seasonally low water, which, combined, would restrict the navigable season from May to October. For this reason, Hovercraft service, which can negotiate both ice and shallow water, was also explored. The results of both sets of analysis are summarized below.

Element 7. Iliamna to Naknek Via Shallow-Draft Landing Vessel

Private and commercial vessels, including barges, are already in use on this waterway system. This option proposes ferry service along Lake Iliamna and the Kvichak River. Iliamna Lake is navigable between May 1 through October 31. While the lower reaches of the Kvichak River are navigable during the ice-free season, the upper reaches of the river are subject to seasonal low water that could impact navigability for some conventional vessels.

The vessel envisioned to provide this service is a shallow-draft landing vessel about 50 feet long, with a 16-foot beam, and with a running draft of approximately 14 inches. The vessel explored for planning purposes can accommodate two loaded full-sized pickup trucks and up to six passengers. The six-passenger threshold is highly desirable because this capacity would allow, according to USCG regulations, the service to operate with just two crew, each holding a USCG boat operator's license, a relatively easily acquired credential.

It would be possible, given the distances between ports served, to operate this service on a "dayboat" concept, which provides substantial operating cost savings, insofar as operations require no more than a single crew for no more than 12 hours per day of service. This would be feasible, providing that the vessel employed is capable of traveling comfortably in excess of the peak river current by a sufficient margin to make the transit in under 12 hours. For planning purposes, we currently believe that a 15-knot vessel could provide round trip service from the western terminus on a three-day turnaround basis (with two 12-hour layovers enroute). A 25-knot vessel could provide the same service on a two-day turnaround basis (with one 12-hour layover enroute). The schedule proposed for planning purposes would have Naknek, at the route's southern terminus, as its "home" port. Table 13 shows a model high-speed, shallow-draft, landing craft schedule for a typical voyage originating in Naknek and returning to Naknek at the end of the second day. Note that one 12-hour minimum layover is required on Iliamna Lake for crew rest.

Table 13
Model Schedule
High-Speed (25 knot), Shallow-Draft Landing Craft

	Arrival		Departure		Port Time	Sailing Time
	Day	Time	Day	Time	Duration	Duration
Naknek			Monday	6:00		1:16
Levelock	Monday	7:16	Monday	7:46	0:30	4:56
Igiugig	Monday	12:42	Monday	13:12	0:30	1:36
Newhalen	Monday	14:48	Monday	15:18	0:30	0:14
Iliamna	Monday	15:32	Monday	16:02	0:30	0:55
Pedro Bay	Monday	16:57	Monday	17:27	0:30	0:22
Pile Bay	Monday	17:49	Tuesday	5:49	12:00	1:36
Kokhanok	Tuesday	7:25	Tuesday	7:55	0:30	0:41
Newhalen	Tuesday	8:36	Tuesday	9:06	0:30	0:41
Kokhanok	Tuesday	9:47	Tuesday	10:17	0:30	0:41
Newhalen	Tuesday	10:58	Tuesday	11:28	0:30	1:36
Igiugig	Tuesday	13:04	Tuesday	13:34	0:30	1:59
Levelock	Tuesday	15:33	Tuesday	16:03	0:30	1:04
Naknek	Tuesday	17:07				

Although accommodating the vessel envisioned to provide service on this link would not require extensive or particularly expensive shoreside infrastructure, some minor landing area upgrades, such as road extensions and gravel or concrete pads, would be needed. Accordingly, the costs of such improvements have been estimated at \$25,000 at each of eight ports proposed for service, for a total of \$200,000. In addition, navigation aids needed on the Kvichak River itself have been estimated at a cost of \$50,000. Combined M&O costs for all shoreside improvements have been estimated at \$6,250 annually.

In addition to the shoreside improvements just mentioned, of course a new vessel would have to be acquired – at an estimated cost of \$526,000. Vessel-related M&O costs, which include crew, fuel, insurance and overhead, are estimated at \$318,300. The total cost breakdown for this project is provided in Table 14.

Table 14
Capital and M&O Costs for Proposed
Lake Iliamna/Kvichak River Marine Link
(Shallow-Draft Landing Vessel Option)

Vessel Acquisition Cost	\$481,000 F.O.B. Seattle \$45,000 Delivery by barge	
Subtotal: (Acquisition Cost)	\$526,000	
	Minimum	Maximum
Hull Maintenance	\$1,500	\$2,000
Machinery Maintenance	\$4,000	\$5,500
Crew	\$144,000	\$223,000
Fuel	\$90,000	\$110,000
Lubricating Oil	\$1,200	\$1,400
Berthing	\$3,000	\$4,000
Insurance	\$22,000	\$25,000
Subtotal: (Annual Operating Cost)	\$265,700	\$370,900

Table 15
Capital and M&O Costs
Shoreside Improvements

Landing area upgrades (road extensions, gravel or concrete pads, etc.) at eight (8) communities (Allowance: 8x\$25,000)	\$200,000	
Aids to navigation on Kvichak River	\$50,000	
Subtotal: (Acquisition Cost)	\$250,000	
	Minimum	Maximum
Annual Maintenance	\$5,500	\$7,000
Subtotal: (Annual Operating Cost)	\$5,500	\$7,000

Demand for this service link is estimated at 3,600 person trips per year.

Element 8. Iliamna to Egegik Marine Service via Hovercraft

Hovercraft, which can operate at speeds over 40 knots over land, ice cover, seas with up to four-foot waves, beaches, and shallow water, were also explored as a means of linking the western portion of the Kenai Peninsula to Bristol Bay corridor. Two models of hovercraft with extensive Alaskan operating experience were explored in analyzing this option: the turbine-powered LACV-30 type hovercraft and the conventionally-powered AP.1-88. Of the two, the

AP.1-88 was found to be more suitable for Lake Iliamna–Kvichak River service, due to its smaller size, lower operating costs, and lower noise impacts.⁷ Like the shallow-draft landing vessel option described above, crew costs for hovercraft operations would be relatively low. It is possible that the AP.1-88 could be operated with a crew of two: a master, who would have to have a USCG hovercraft endorsement,⁸ and a mate to crew the aft compartment.⁹

Using a hovercraft rather than a shallow-draft landing vessel to connect the communities along Lake Iliamna and the Kvichak River would have several advantages over the use of a shallow-draft landing vessel:

- **Longer service period.** Hovercraft operation would offer the advantage of a year-round, as opposed to May through October service season. Unlike a shallow-draft vessel, the Hovercraft would be able to operate over the winter ice of Lake Iliamna, and probably over the Kvichak River's ice. However, the Hovercraft would likely be out of service for about 20 days each for the periods of winter freezeup and spring thaw, which could be scheduled for annual maintenance. In any case, the total service period of the Hovercraft would be approximately 46 weeks compared to 26 weeks for the shallow-draft vessel.
- **Fewer shoreside improvements required.** The AP.1-88 is able to utilize an unimproved or minimally improved loading/unloading facility, unlike a shallow-draft landing vessel, which would require landing pads.
- **Freight-carrying flexibility.** The version of the AP.1-88 currently operating in Alaska is configured for 24 passengers with adjustable interior bulkhead to accommodate freight. The aft superstructure doors are wide enough to pass a full size pallet.

Some disadvantages associated with hovercraft operations have also been identified:

- **Noise.** Although the diesel-powered AP.1-88 is not as noisy as the turbine-powered LACV-30, it is relatively noisy compared to the conventional hull option. In any case, current hovercraft operations in Bethel, Alaska, on behalf of the U.S. Postal Service will provide an opportunity to assess noise impacts firsthand.
- **Limited payload.** Although the AP.1-88's 16,000-pound cargo capacity slightly exceeds that of the shallow-draft landing vessel, its deadweight capacity is modest. However, given early, planning-level demand estimates, it is thought to be sufficient.
- **Relatively high maintenance costs.** Although maintenance costs for Hovercraft are not well established, they are presumed to be higher than those for conventional hull craft, due to two factors: (1) their higher level of mechanical sophistication; and (2) wear and tear on the craft's rubber skirt. In addition, it would be necessary to wash the craft down when operating over brackish water near Naknek in order to prevent salt water damage to the air screws and other machinery.

⁷ Although other hovercraft are commercially available, most are much smaller and would not meet the projects freight and passenger load requirements envisioned in this option. In addition, two existing AP.1-88 vessels, although built in Canada, have unrestricted Jones Act waivers allowing their use in the United States.

⁸ A hovercraft endorsement from the USCG can be earned upon completion of 36 hours of classroom study and 36 hours of operating time.

⁹ Although the mate need not be fully qualified, he or she must have a radar rating.

MODEL SCHEDULE

The AP.1-88 hovercraft is fast enough that the highly desirable result of 12-hour dayboat operation would be achievable. In fact, Table 17 shows a model schedule based on the following operating speeds: 40 knots per hour on the lower Kvichak River, 30 knots on the upper Kvichak River, and 50 knots on Lake Iliamna. In order to maintain 12-hour service days, port calls are limited to 20 minutes. This model schedule accomplishes the daily round trip in 11 hours, allowing a half hour in the morning for startup and a half hour in the evening for shutdown. For the purposes of illustrating this schedule, Naknek serves as homeport.

The acquisition cost for an AP.1-88 hovercraft is estimated in the range of \$5 to \$6 million, depending on classification and regulatory requirements, outfitting, delivery costs, and acquisition scheme. A summary of estimated Hovercraft operating costs is provided in Table 18.

Table 16
AP.1-88 Hovercraft

Annual Operating Costs	
Maintenance	\$1,408,000
Crew	237,250
Fuel	14,608
Lubricating oil	<u>2,282</u>
Subtotal	\$1,662,140
Miscellaneous (4%)	66,460
Total	\$1,728,600

The operating cost summary contained in Table 18 assumes that hovercraft service is provided five days a week except during break-up and freeze-up, for which 20 days apiece are allocated and assumed to be used for annual maintenance.

Demand for this service link is estimated at 6,900 passenger trips.

Table 17
Model Schedule
(40 kt lower river; 30 kt upper river; 50 kt lake)

	Arrival		Departure		Port Time	Sailing Time
	Day	Time	Day	Time	Duration	Duration
Naknek			Same Day	6:30		0:45
Levelock	Same Day	7:15	Same Day	7:35	0:20	1:30
Igiugig	Same Day	9:05	Same Day	9:25	0:20	0:50
Newhalen	Same Day	10:15	Same Day	10:35	0:20	0:10
Iliamna	Same Day	10:45	Same Day	11:05	0:20	0:30
Pedro Bay	Same Day	11:35	Same Day	11:55	0:20	0:15
Pile Bay	Same Day	12:10	Same Day	12:30	0:20	0:50
Kokhanok	Same Day	13:20	Same Day	13:40	0:20	0:50
Igiugig	Same Day	14:30	Same Day	14:50	0:20	1:30
Levelock	Same Day	16:20	Same Day	16:40	0:20	0:45
Naknek	Same Day	17:25				

Table 18
Cost Synopsis
Cook Inlet to Bristol Bay Overland
King Salmon Option

	Annual O&M Cost	Total Capital Cost	Annualized Cap Cost @ 7% Interest	Annualized Capital plus O&M costs
Marine Elements				
Homer-Williamsport-Seldovia Marine	\$1,846,606	\$2,750,000	\$259,581	\$1,921,187
Homer-W-S shoreside	\$185,000	\$3,822,000	\$360,770	\$545,770
Roadway Elements				
Williamsport to Pile Bay				
Paved	\$209,250	\$14,857,500	\$1,402,443	\$1,611,693
Unpaved	\$232,500	\$12,300,000	\$1,161,033	\$1,393,533
Pedro Bay to Pile Bay to Iliamna				
Paved	\$513,000	\$51,870,000	\$4,896,161	\$5,409,161
Unpaved	\$570,000	\$45,600,000	\$4,304,317	\$4,874,317
Iliamna to Igiugig				
Paved	\$756,000	\$78,940,000	\$7,451,378	\$8,207,378
Unpaved	\$840,000	\$69,700,000	\$6,579,187	\$7,419,187
Igiugig to King Salmon				
Paved	\$756,000	\$76,440,000	\$7,215,395	\$7,971,395
Unpaved	\$840,000	\$67,200,000	\$6,343,205	\$7,183,205
TOTAL				
Paved Option	\$4,778,856	\$228,679,500	\$21,585,727	\$25,666,583
Unpaved Option	\$5,084,106	\$201,372,000	\$19,008,092	\$23,337,198

Table 19
2020 Annual Travel Demand Estimate
Cook Inlet to Bristol Bay Overland
King Salmon Option

	Independent*	Alternative**	System***
Marine Elements			
Homer-Seldovia		4,000	
Homer-Williamsport		4,200	
Roadway Elements			
Williamsport to Pile Bay to Pedro Bay		4,200	
Pedro Bay to Iliamna	17,900	32,400	33,700
Iliamna to Igiugig	16,100	92,300	101,300
Igiugig to King Salmon	24,100	95,100	108,300

* Demand on the link as an independent element.

** Demand on the link as part of the alternative.

*** Demand on the link assuming implementation of a Cook Inlet to Bristol Bay to Alaska Peninsula roadway system.

Table 20
Cost Synopsis
Cook Inlet to Bristol Bay, Overland
Naknek Option

	Annual O&M Cost	Total Capital Cost	Annualized Cap Cost @ 7% Interest	Annualized cap cost plus O&M Cost
Marine Elements				
Homer-Williamsport-Seldovia	\$1,846,606	\$2,750,000	\$259,581	\$1,921,187
Homer-W-S Shoreside	\$185,000	\$3,822,000	\$360,770	\$545,770
Roadway Elements				
Williamsport-Pile Bay				
Paved	\$209,250	\$14,857,500	\$1,402,443	\$1,611,693
Unpaved	\$232,500	\$12,300,000	\$1,161,033	\$1,393,533
Iliamna-Pedro Bay-Pile Bay				
Paved	\$513,000	\$51,870,000	\$4,896,161	\$5,409,161
Unpaved	\$570,000	\$45,600,000	\$4,304,317	\$4,874,317
Iliamna to Igiugig				
Paved	\$756,000	\$78,940,000	\$7,451,378	\$8,207,378
Unpaved	\$840,000	\$69,700,000	\$6,579,187	\$7,419,187
Igiugig to Naknek				
Paved	\$1,012,500	\$102,375,000	\$9,663,476	\$10,675,976
Unpaved	\$1,125,000	\$90,000,000	\$8,495,363	\$9,620,363
Igiugig to Levelock				
Paved	\$256,500	\$27,435,000	\$2,589,670	\$2,846,170
Unpaved	\$285,000	\$24,300,000	\$2,293,748	\$2,578,748
TOTAL				
Paved Option	\$4,778,856	\$282,049,500	\$26,623,478	\$31,217,334
Unpaved Option	\$5,084,106	\$248,472,000	\$23,453,999	\$28,353,105

Table 21
2020 Annual Travel Demand Estimate
Cook Inlet to Bristol Bay Overland
Naknek Option

	Independent*	Alternative**	System***
Marine Elements			
Homer-Seldovia		4,000	
Homer-Williamsport		4,200	
Roadway Elements			
Williamsport to Pile Bay		4,200	
Pile Bay to Pedro Bay to Iliamna	17,900	32,400	33,700
Iliamna to Igiugig	16,100	106,100	115,100
Igiugig to Naknek	24,100	110,000	123,200
Igiugig to Levelock	15,000	39,600	43,800

* Demand on the link as an independent element.

** Demand on the link as part of the alternative.

*** Demand on the link assuming implementation of a Cook Inlet to Bristol Bay to Alaska Peninsula roadway system.

**Table 22
Cost Synopsis
Cook Inlet to Bristol Bay Marine
Hovercraft Option**

	Annual O&M Cost	Total Capital Cost	Annualized Capital Cost @ 7% Interest	Annual Capital plus O&M costs
Marine Elements				
Homer-Williamsport-Seldovia	\$1,846,606	\$2,750,000	\$259,581	\$1,921,187
Homer-Williamsport Shoreside	\$185,000	\$3,822,000	\$360,770	\$545,770
Lake Iliamna (Hovercraft)	\$1,728,600	\$5,500,000	\$519,161	\$2,247,761
Roadway Elements				
Williamsport-Pile Bay				
Paved	\$209,250	\$14,857,500	\$1,402,443	\$1,611,693
Unpaved	\$232,500	\$12,300,000	\$1,161,033	\$1,393,533
TOTAL				
Paved Option	\$3,969,456	\$26,929,500	\$2,541,954	\$6,326,410
Unpaved Option	\$3,992,706	\$24,372,000	\$2,300,544	\$6,108,250

**Table 23
2020 Annual Travel Demand Estimate
Cook Inlet to Bristol Bay Marine
Hovercraft Option**

	Travel Demand
Marine Elements	
Homer-Seldovia	4,000
Homer-Williamsport	4,200
Lake Iliamna Hovercraft Service	6,900
Roadway Elements	
Williamsport to Pedro Bay	4,200
Pedro Bay to Iliamna	22,100

Table 24
Cost Synopsis
Cook Inlet to Bristol Bay Marine
Shallow-Draft Landing Vessel Option

	Annual O&M Cost	Total Capital Cost	Annualized Capital Cost @7% Interest	Annual Capital plus O&M costs
Marine Elements				
Homer-Williamsport-Seldovia*	\$1,846,606	\$2,750,000	\$259,581	\$1,921,187
Homer, Williamsport Shoreside	\$185,000	\$3,822,000	\$360,770	\$545,770
Lake Iliamna (Shallow-Draft Vessel)**	\$318,300	\$526,000	\$49,651	\$367,951
Lake Iliamna Shoreside	\$6,250	\$250,000	\$23,598	\$29,848
Roadway Elements				
Williamsport-Pile Bay				
Paved	\$209,250	\$14,857,500	\$1,402,443	\$1,611,693
Unpaved	\$232,500	\$12,300,000	\$1,161,033	\$1,393,533
TOTAL				
Paved Option	\$2,565,406	\$22,205,500	\$2,096,042	\$4,476,448
Unpaved Option	\$2,588,656	\$19,648,000	\$1,854,632	\$4,258,288

*Vehicle demand for this element of the alternative was estimated at 2,800 vehicles/year.

**Vehicle demand for this element of the alternative was estimated at 770 vehicles/year.

Table 25
2020 Annual Travel Demand Estimate
Cook Inlet to Bristol Bay
Shallow-Draft Landing Vessel Option

	Travel Demand
Marine Elements	
Homer-Seldovia	4,000
Homer-Williamsport	4,200
Lake Iliamna Marine Service (S.D.)	3,600
Roadway Elements	
Williamsport to Pedro Bay	4,200
Pedro Bay to Iliamna	22,100

The Pogo Land Rush

Among the largest of land rushes in Alaska's rich and varied mining history, it seems that the Pogo area play has been appropriately nicknamed the "Goldpaster," even though that name was first coined as a typographical mistake in a newspaper headline.



Patricia Jones

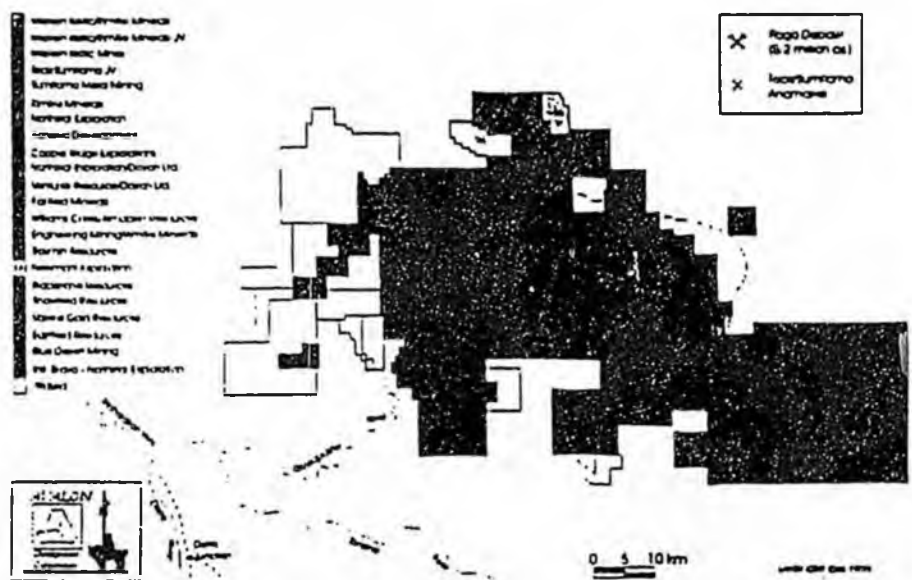
Tom Howard, left, and Ron Hanson, drillers working for Tonto Drilling, take diamond core samples in July 1998 at the Badlands hole at the Pogo prospect. Such drilling work helped spark a land rush in the upper Goodpaster River Valley.

BY PATRICIA JONES

Less than three years ago, the upper Goodpaster River valley was considered mineral-poor moose pasture by most gold prospectors. Only a handful of old-timers working placer claims and a Japanese-financed hard-rock exploration team considered the area as a prospective mining district.

But one single discovery—a 5 million ounce-plus gold deposit called Pogo—has dramatically changed geological opinion of the rolling, spruce-covered hills and river valley located about 40 miles northeast of Delta Junction in Alaska's Interior.

Now, it's the hottest place in Alaska to prospect for gold and interest in the area has sparked a virtual land rush. More than a half million acres of state



LAND STATUS OF THE GOODPASTER MINING DISTRICT

land was staked the last 18 months by prospectors hoping to find another Pogo, according to Erik Hansen, a land status consultant based in Fairbanks.

"Some Canadian junior mining companies decided to go in and stake all around Pogo," Hansen said. "That caused other people to wake up and smell the coffee."

Sumitomo Metal Mining Co., which holds the claims to the 72-square-mile claim block called Pogo, also has some surrounding and nearby land staked, compiling a considerable property package. And North Star Exploration, which signed an exploration property deal to work on Doyon Ltd. land in the area, also staked a sizeable position in the Goodpaster area.

In all, more than 700,000 acres—equal to about 1,100 square miles of land in the Goodpaster area—has been claimed for mineral exploration and development by gold prospectors.

"They've pretty much saturated the whole country with claims, so the Pogo land rush is coming to an end," Hansen said. "Next will be to see who keeps the claims and who drops them."

Prospectors are now looking at potential sites both to the northwest and the southeast of Pogo, he said. On a weekly basis, Hansen tracks claim filings and has produced a land status map of the Goodpaster mining district.

Staking the Goodpaster

During the Pogo area play, prospectors used both existing geologic data for the Goodpaster as well as the theory of closeness to make their land selections.

"It was a combination," Hansen said. "Anything in proximity of Pogo is fair game for the staking, but a lot of companies used existing public geological data to delineate targets for their staking."

Copper Ridge Explorations Inc., a recently formed junior exploration company, used both theories to select its 24,000-acre claim block located just north of the Pogo deposit, according to company president Gerald Carlson.

"By the time we decided to look for ground in the area, most of the prospective ground on the east-west trend had been taken up," he said.

Prior geological surveys conducted by the U.S. Geological Survey and


WORLDWIDE

40 YEARS EXPERIENCE
on over 500 projects as a
worldwide leader and innovator
in large two-phase thermosyphons

Thermopiles & Thermoprobes
Frozen Barrier Containment
Permafrost Foundations
Ground Stabilization
Corrosion Protection
Pressure Vessels

EXPERIENCE

Used throughout Alaska,
Canada, Greenland,
& Russia for:
Industrial Bldgs
Office Bldgs
Pipelines
Runways
Anchors
Housing
Towers
Roads
Dams



ARCTIC FOUNDATIONS INC.

3421 Arctic Blvd, Anchorage AK 99518-1667 • 907/562-2741 • Email: info@arcticfoundations.com
www.arcticfoundations.com

When You're
On The Go....

Nothing Beats
A Card From Home.

A pre-paid calling card from ASTAC
is a great way to stay in touch.


Whether you're traveling on business, your kids are off to college, or you are just taking a weekend trip, it's important to check in from time to time.

Using an ASTAC Pre-Paid Calling card lets you call home *without* searching for loose change or having to remember complicated long distance calling card numbers. No additional charges will appear on your normal monthly phone bill, so it's a card you can use at virtually any phone with no hassles and no headaches.

Keep in touch the easy way with a pre-paid calling card from ASTAC using ASTAC Long Distance.


1-800-478-6409





Alaska's Air Cargo Connection
 Low Rates • Frequent Service
ACEPAK
 Small Package Service
 General & Priority Air Cargo • Charter

3551 Postmark Drive - P.O. Box 190248
 www.acepak.com Anchorage, AK 99519 ernst.gst@gcn.net



1-888-722-0232
 (907) 245-0236

Alaska's Water Quality Professionals Since 1980




Northern Testing Laboratories, Inc.

Fairbanks 907-456-3116
 Anchorage 907-349-1000
 Prudhoe Bay 907-659-2145


Fax: 907-456-3125 Fax: 907-349-1016 Fax: 907-659-2146




PMCT
 TELECOMMUNICATIONS
 ASRC Communications, LTD.



MOTOROLA



NATIONAL MOTOROLA COMMUNICATIONS SERVICE



Engineering System Design Implementation Programming Training Installation Service & Repair Consultation

- TWO-WAY RADIOS
- SALES-RENTALS
- PRIVACY TRUNKING
- UHF-VHF-MARINE

PMCT has the Answers.

Anchorage: 1-800-478-9191
 Wasilla: 1-877-373-7628
 Fairbanks: 1-800-868-2947
 E-mail: radio@pmct.asrc.com

recent stream sedimentation samples that produced trends similar to Pogo-style mineralization caused the company to select its property, called Ogoogo, he said.

"I think it is also quite significant that we were able to acquire this ground within only a few miles of the Pogo deposit itself—the 'closeology' factor," Carlson said.

Most agree that news about Pogo created this land rush. But the relatively unexplored land of the Goodpaster also made the district attractive, said Curt Freeman, a Fairbanks-based consulting geologist.

"Part of it was the fact that Pogo was unknown ... in a district that had absolutely nothing else going for it during the last 100 years. It was a dope-slap for geologists, telling us that we really don't understand what we think we do," said Freeman.

The land rush, which peaked about a year ago, was so great that junior-sized exploration firms were looking to hire claim-stakers to work on Christmas Day. Freeman was one who turned down such holiday pay.

"I don't think I could have hired a (helicopter) pilot then," he said. "The first real bunch of claim-staking started in June and July last year; then it ramped up to complete madness."

Because of the rough terrain and lack of road access, most of the land rush occurred with the help of helicopters, which were used to drop off claim-staking crews. That increased the initial land acquisition costs, as well as the first stage of exploration work conducted this past summer.

Exploration Spending

Two years ago, only Sumitomo and Teck Exploration (Sumitomo's joint venture partner on the Pogo project), were spending time and money in the Goodpaster area.

Now, about 20 companies are actively exploring the area, according to Richard Swainbank, the state's mineral development specialist headquartered in Fairbanks.

"There's a lot of interest around Pogo, but not a lot of money," Swainbank said. "If the price of gold was in the \$330 to \$380 (per ounce) range, the amount of activity in the Pogo area would

be double or triple. It's very, very hard to fund exploration programs right now."

When gold prices dropped to the \$250 per ounce range this summer, exploration crews found that funding also decreased. No matter what prospectors turned up on their properties, exploration firms couldn't seem to escape the financial drag of the slumping gold market.

"The fall in the price of gold couldn't have come at a worse time for the state of Alaska," Swainbank said. (Note: Gold prices rose in late September.)

Freeman, who has several clients holding claims in the Goodpaster area, estimates that \$3 million to \$5 million was spent during the 1999 summer season by prospectors working around Pogo.

That number does not include about \$15 million in developmental expenses incurred by Teck Exploration to start construction of a mile-long tunnel that will access the Pogo deposit.

"If you would have asked me in March how much would be spent in the area, I would have estimated two to three times that which was spent,"

said Freeman. "With the drop off in interest in gold, money for the high-risk stuff has been that much harder to come."

There's one small consolation for such tight exploration funding, Swainbank said. Less money means that prospecting work has been more carefully planned and paced, rather than a willy-nilly process that can often accompany the start of such an exciting exploration area.

"Claims will get looked at more generally, instead of bringing in drill rigs prematurely," Swainbank said. "Nothing can kill a project quicker than a dry drill hole."

"Goldpaster" District's Future
Most in the industry expect to see in upcoming months some changes in land status surrounding Pogo. Temporary prospecting sites will be converted into more tangible mining claims while less prospective land will be dropped.

"A whole bunch (of prospecting sites) are being converted and some land has been windrowed out," Freeman said.

"There's a sifting process going on right now and by the end of the year, the Hansen map will look different with checkerboard holes where land has been dropped."

In addition to land changes, Swainbank expects to see continued partnerships and consolidation of efforts between junior exploration firms and major mining companies that have money to invest in prospecting and development.

"Major companies that have cash on hand will be shopping in the bargain basement because even the cost of maintaining the claim rent on those properties has to be a pretty good-sized burden on some of the juniors," he said.

Finally, some companies are pressing on with exploration on their properties after a successful start with their ground exploration efforts earlier this summer.

"We will be soil sampling and prospecting in the area of the anomalous gold results to try to localize the bedrock source of the gold," Carlson said in early September, about his company's Ogopogo property. "We are very excited by the results of the program so far." □


Building a Diversified Platform for Sustainable Growth Within Alaska's Environmental Industry

*IT Corporation is proud to support the 1999
Alaska Miners Association, Inc., Trade Show*

4701 Business Park Blvd., Suite 36
Anchorage, AK 99503
(907) 562-3452

3437 Airport Way, Suite 203-B
Fairbanks, AK 99709
(907) 479-7720

<http://www.theitgroup.com>



Teck begins tunnel work on Pogo Ridge gold deposit near Delta

By Tim Bradner
Journal Reporter



Teck Resources crews are busy digging into Pogo Ridge at the company's big Pogo gold prospect 35 miles northeast of Delta.

The company also has initiated prefeasibility studies of development of a mine that, if positive, will be followed by environmental studies and the start of a long permitting process, Karl Hanneman, Teck's Alaska Regional Manager, told the Resource Development Council May 5.

More than 50 feet of a planned 5,500-foot underground exploration access tunnel is completed, he said. Tunnel work will pause 200 feet into the mountain to allow installation of a treatment facility to process drainage water and then resume, he said.

Teck received final clearance on permits from state agencies March 1 and federal agencies March 4. Work on a 2,000-foot

road began the same day from the present camp near the Goodpaster River, 200 feet up the side of Pogo Ridge to the portal, or entrance, to the tunnel.

Tunnel work began after heavy equipment was moved up the road. The tunnel is being built at a 15-degree downslope and upslope to come up under the ore body.

Configuration of the tunnel allows water to drain to the low point in the tunnel for treatment, with no chance of draining out with a risk of contamination of the Goodpaster River.

Teck now has about 45 people at work on the project, Hanneman said. About 30 will be employed over the next 12 to 18 months on the tunnel and test work.

Teck also plans an additional 50 test holes drilled from the surface in 1999 and a similar number in 2000 and 2001. These are mainly "in fill" holes

to obtain ore samples between the holes drilled earlier, which are at 50-foot intervals.

Once the tunnel is completed, drilling also will be done from underground to test suspected ore deposits that are too deep to reach from the surface.

Pogo has an identified gold resource of 5.5 million ounces in 10 million tons of ore grading an average of 0.5 ounce per ton, Hanneman told the RDC.

By way of comparison, Hanneman said, at this early stage of exploration, the Fort Knox Mine near Fairbanks had about 4 million ounces of identified gold resource in a lower-grade ore body.

Pogo is a higher-grade gold deposit and will be mined with a smaller, more compact underground project than the type of larger, open-pit mine used at Fort Knox, he said.

Over the next 12 to 18 months Teck will do additional exploration drilling, both from surface and from the underground tunnel, to further define the ore body.

Teck has about 45 people at work on the project. About 30 will be employed over the next 12 to 18 months.

to test underground mining methods and procedures to extract gold from the ore.

The flat-lying orientation of the gold deposit poses a serious engineering challenge to the mining — how to "hold up the roof" — and the tests of rock strength are particularly important. About 30 people will be employed through this phase of exploration, Hanneman said.

The presence of the Pogo gold deposit was first detected in 1981 during a regional mineral reconnaissance. It wasn't until

1991 that Sumitomo Metal Mining Arizona Inc., a subsidiary of Japanese-owned Sumitomo Metals, staked claims on state lands in the area and began serious exploration.

Teck, a long-established U.S. minerals company, bought 40 percent of the project and became its operator. The discovery was announced in 1997.

Teck has become active in Alaska in recent years, but the company owns 35 percent of Cominco, which operates the big Red Dog Mine in Northwest Alaska, and 15 percent of Abacus Minerals, which is exploring, with Teck as a partner, the Niblack base metals prospect in Southeast Alaska.

Teck, which operates mines in the U.S., Canada, Chile and Australia, had \$713 million in revenues and \$193 million in profits last year. Sumitomo Metals is a subsidiary of Japan's Sumitomo Corp., a 300-year-old company that, among all subsidiaries, had \$95 billion in revenues last year.

No Interest. No Deposit. No Kidding.

Get a 0% lease on a DP2460 + SC-1 Controller. Call for details today!*

FAIRBANKS
Daily News - Miner

d Pratt
 ■ Stocks
 ■ Mutual funds

D-2
 D-4
 D-5,6

BUSINESS

Al Slavin, Business Editor; 459-7593

Sunday, October 17, 1999

Teck weighs Pogo Mine route options

By AL SLAVIN
 Business Editor

One route is by air.

Another combines a little flying and a winter trail.

A third scenario involves building an all-season road in the Goodpastor River valley. All three lead to a remote parcel of land that is about to become Pogo Mine, a lucrative gold deposit located 40 miles from Delta Junction.

The choice is one of the more delicate ones from both a financial and environmental standpoint. It will define the permanent access through a relatively undeveloped section of wilderness to a deposit containing 5.2 million ounces of gold.


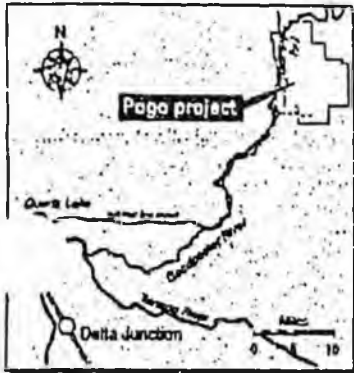
"We've got to come to grips with what's best for the project, what's best for the community and what we can get permitted," said Karl Hanneman, the project manager for the joint venture between Teck Resources and Summit Mining.

Hanneman spelled out the options last week to the Greater Fairbanks Chamber of Commerce's transportation committee. Some consideration is being given to a fly-in operation, which would leave the smallest footprint but bring a noise problem.

Equipment and supplies could be flown to the mine from a staging area at Fort Greely's airstrip, Hanneman said. But the flight path for the eight to 10 daily flights by DC-6s would be over Delta Junction.

The cost of a fly-in operation—\$8 million to bolster the on-site airstrip and \$13 million to \$14 million in annual operating expense—could also prove too much, Hanneman said.

A second option has fewer flights by adding a winter road. That option has three scenarios, one of which involves using the existing winter trail that crosses 11 streams.



POGO DEPOSIT—Teck Resources is currently mulling over the best way into the Pogo Deposit, a remote parcel of land in the Goodpastor River Valley containing 5.2 million ounces of gold. The possible scenarios include a fly-in operation, building a new winter trail or constructing an all-season road.

Two other trail routes have been identified, traversing the north or south border of the Shaw Creek Flats, Hanneman said. This would take the burden off a winter trail that already receives substantial recreational use.

A new trail would cost an estimated \$15 million to build and \$8 million to \$9 million each year to operate and maintain.

The final option involves building a \$25 million all-season road. Annual operating and maintenance costs could reach \$6 million. An additional \$3 million would be needed to remove the road at end of the mine's life, estimated at 10 to 12 years.

While the scenarios differ in approach, they all share one common thread: Each is certain to leave someone unhappy.

The promise of a \$250 million construction project and 300 year-round jobs is certain to rally support from the business sector. But it won't be enough to stave off environmentalists and property owners who fear that the Goodpastor River valley may get trampled along the way to development.

"A big project like that is going to include a lot of change and a lot of impact," said Sylvia Ward, executive director of the Northern Alaska Environmental Center. "There's some concerns. Everybody is going to keep an eye on protecting the Goodpastor River from contamination."

"That's an absolute," she said. "The river's got to be protected."

She also worries that an all-season road will harm the Fortymile Caribou Herd.

"We'll be doing all we can to stop an all-season road," Ward said.

Hanneman has spelled out one option that may appease everyone, including environmentalists like Ward. It requires running a power line to the remote project. This would reduce the amount of fuel needed on site, reducing the amount of traffic on the selected path. It would also eliminate regulations concerning air emissions.

"It's a great example of doing something for the environment that turns out to be the right thing for the business sector as well," Ward said.

Whether a power line will be cost effective is unclear. Golden Valley Electric Association has informed Teck Resources that it would cost \$18 million to upgrade GVEA's power system between North Pole and Eielson Air Force Base.

There would also be \$15 million in expenses to run power from that point back to the project. Both of those costs, which are subject to negotiation, would fall to the project's developers if GVEA cannot find a wider customer base in the area.

Hanneman is still gathering information and hopes to complete this feasibility study within 24 months. The analysis of underground exploration work is under way along with the environmental assessment.

This information will be used as a basis for a future permit application. But Hanneman is still awaiting one more component: comment from trappers, loggers, fish and game officers and anyone familiar with the section of backcountry.

"We want to tap into the knowledge of the community to help us make a good decision," Hanneman said.

SHELTER COVE ROAD EXTENSION:

The Shelter Cove Road extension has been identified by the USFS and the Ketchikan Gateway Borough as the future prospect of increased economic development and roaded recreation in the community of Ketchikan.

In 1998, the Chamber of Commerce assisted in drafting the Federal Roads program application for the extension that was signed by the USFS and the Ketchikan Gateway Borough (KGB). The application was placed into the process of hearings and discovery that included multiple Tri-Agency hearings lasting through the next two years. Noted in the discovery was:

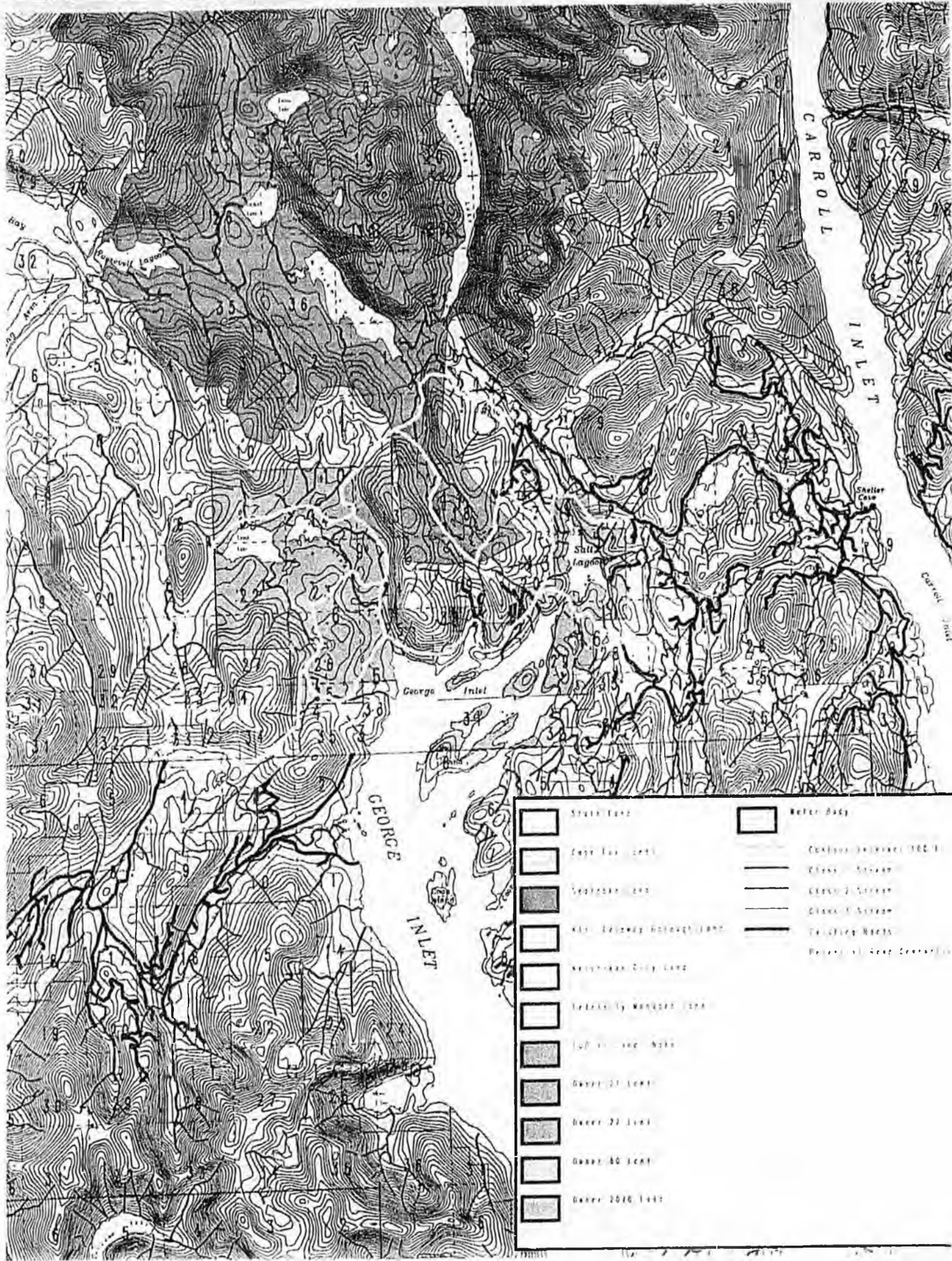
- Increased access to possible mineral development
- Increased tourism and recreation opportunities
- Access to Mental Health Trust lands
- Increased access for other landowners in the project area

Agreed to at the time was a single lane dirt road with turnouts that would tie into the existing Shelter Cove road system between George and Carroll Inlet. The existing Shelter Cove road system is an old logging road built for access of historic sales by the Forest Service. It offers significant roaded mileage on California Head in the form of a shot rock, single lane road with turnouts.

The proposed extension would be a partnership of multiple land owners (USFS, Cape Fox Corporation, State of Alaska, Mental Health, Ketchikan Gateway Borough and other Private land owners), all of who have shown significant interest in this road extension. Options for the road, as shown on the adjoining map, are:

- Beach access which would start using the existing Cape Fox White River road and
- Harriet Hunt ridge access which goes two different directions from the end of the existing Harriet Hunt road.

Both options were viewed as viable by the Tri-Agency committee and the project was made number two on the priority list behind the Coffman Cove road reconstruction on Prince of Wales Island.



	State Land		Water Body
	Open Sea Land		Contour Interval 100 ft
	Seaside Land		Class 1 Stream
	Wild Landway National Land		Class 2 Stream
	Waterway City Land		Class 3 Stream
	Publicly Managed Land		Tributary
	Open 21 Land		Water of Deep Connection
	Open 22 Land		
	Open 80 Land		
	Open 200 Land		