

HB

362

1-LS1455VD
Utermohle
2/18/00

FEB 18 2000

CS FOR HOUSE BILL NO. 362()

IN THE LEGISLATURE OF THE STATE OF ALASKA

TWENTY-FIRST LEGISLATURE - SECOND SESSION

BY

**Offered:
Referred:**

Sponsor(s): REPRESENTATIVE MURKOWSKI

A BILL

FOR AN ACT ENTITLED

1 "An Act authorizing the exchange of land between the Alaska Railroad
2 Corporation and Eklutna, Inc., between the Alaska Railroad Corporation and the
3 United States Department of the Army and the United States Department of the
4 Air Force, between the Alaska Railroad Corporation and Chugach Alaska
5 Corporation, and between the Alaska Railroad Corporation and the Municipality
6 of Anchorage; authorizing the transfer of land between Alaska Railroad mileposts
7 133 and 134 from the Alaska Railroad Corporation to certain named individuals;
8 and providing for an effective date."

9 **BE IT ENACTED BY THE LEGISLATURE OF THE STATE OF ALASKA:**

10 * **Section 1.** The uncodified law of the State of Alaska is amended by adding a new
11 section to read:

12 APPROVAL OF THE TRANSFER OF REAL PROPERTY TO EKLUTNA, INC. (a)

1 The Alaska Railroad Corporation is authorized to convey the corporation's entire interest in
2 approximately 384 acres of rail land within Tract 39 of Dependent Resurvey of Rectangular
3 Survey of Township 15 North, Range 2 West, Seward Meridian, officially filed November 10,
4 1992, to Eklutna, Inc., in exchange for the conveyance to the corporation by Eklutna, Inc., of
5 approximately 65 acres of land adjacent to the railroad utility corridor at railroad mileposts
6 129, 130, 133, 140, 142, 146, and 151 and sufficient additional acreage east of Birchwood
7 Airport and adjacent to the railroad between miles 134.5 and 136.3 to equalize the value of
8 lands exchanged.

9 (b) The conveyances described in this section are made for the purpose of realignment
10 of railroad track to improve operating efficiency and enhance safety.

11 (c) The land conveyed by Eklutna, Inc. to the Alaska Railroad Corporation shall be
12 held and managed by the corporation in accordance with AS 42.40.

13 (d) This section constitutes legislative approval under AS 42.40.285(1) for the Alaska
14 Railroad Corporation to convey its entire interest in the land described in (a) of this section.

15 * Sec. 2. The uncodified law of the State of Alaska is amended by adding a new section
16 to read:

17 APPROVAL OF THE TRANSFER OF REAL PROPERTY TO THE UNITED
18 STATES DEPARTMENT OF THE ARMY AND THE UNITED STATES DEPARTMENT
19 OF THE AIR FORCE. (a) The Alaska Railroad Corporation is authorized to convey the
20 corporation's entire interest in approximately 229 acres of railroad utility corridor between
21 railroad mileposts 118 and 127.5, within Township 13 North, Range 3 West, Seward Meridian,
22 Township 14 North, Range 3 West, Seward Meridian, and Township 14 North, Range 2 West,
23 Seward Meridian to the United States Department of the Army and the United States
24 Department of the Air Force in exchange for the conveyance of approximately 227 acres of
25 land in the same vicinity to the corporation by the United States.

26 (b) The conveyances described in this section are made for the purpose of realignment
27 of railroad track to improve operating efficiency and enhance safety.

28 (c) The land conveyed by the United States to the Alaska Railroad Corporation shall
29 be held and managed by the corporation in accordance with AS 42.40.

30 (d) This section constitutes legislative approval under AS 42.40.285(1) for the Alaska
31 Railroad Corporation to convey its entire interest in the land described in (a) of this section.

1 * Sec. 3. The uncodified law of the State of Alaska is amended by adding a new section
2 to read:

3 APPROVAL OF THE TRANSFER OF REAL PROPERTY TO CHUGACH ALASKA
4 CORPORATION. (a) Contingent upon the conveyance to the Alaska Railroad Corporation
5 by the Chugach Alaska Corporation of an equivalent interest in real property onto which the
6 railroad utility corridor may be relocated, the Alaska Railroad Corporation is authorized to
7 convey the corporation's entire interest in approximately 6.4 acres of railroad utility corridor
8 between railroad mileposts 14 and 15, within Township 2 North, Range 1 East, Sections 6 and
9 7, Seward Meridian, to the Chugach Alaska Corporation.

10 (b) The conveyances described in this section are made for the purpose of realignment
11 of the railroad to allow relocation of the Seward Highway by the Department of
12 Transportation and Public Facilities to improve highway operations and enhance safety.

13 (c) Land conveyed by the Chugach Alaska Corporation to the Alaska Railroad
14 Corporation shall be held and managed by the Alaska Railroad Corporation in accordance with
15 AS 42.40.

16 (d) This section constitutes legislative approval under AS 42.40.285(1) for the Alaska
17 Railroad Corporation to convey its entire interest in the land described in (a) of this section.

18 * Sec. 4. The uncodified law of the State of Alaska is amended by adding a new section
19 to read:

20 APPROVAL OF THE TRANSFER OF CERTAIN REAL PROPERTY WITHIN THE
21 MUNICIPALITY OF ANCHORAGE. (a) Contingent upon the approval of the conveyance
22 of affected municipal park land by the voters of the Municipality of Anchorage, the Alaska
23 Railroad Corporation is authorized to convey the corporation's entire interest in

24 (1) approximately 4.5 acres of railroad utility corridor between railroad
25 mileposts 133 and 134, within Township 15 North, Range 2 West, Sections 13 and 24, Seward
26 Meridian, to the Municipality of Anchorage in exchange for the conveyance of approximately
27 13.6 acres of land in the same vicinity to the corporation by the Municipality of Anchorage;

28 (2) approximately 5.1 acres of railroad utility corridor between railroad
29 mileposts 133 and 134, within Township 15 North, Range 2 West, Sections 13 and 24, Seward
30 Meridian, to Richard and Carol Drebert, Harry and Simone Thomson, and Richard Moore or
31 their personal representatives, successors, or assigns; each to receive that portion of the

1 railroad utility corridor immediately adjacent to their respective parcels of land.

2 (b) The conveyances described in this section are made for the purpose of realignment
3 of railroad track to improve operating efficiency and enhance safety.

4 (c) The land conveyed by the Municipality of Anchorage to the Alaska Railroad
5 Corporation shall be held and managed by the corporation in accordance with AS 42.40.

6 (d) This section constitutes legislative approval under AS 42.40.285(1) for the Alaska
7 Railroad Corporation to convey its entire interest in the land described in (a) of this section.

8 * Sec. 5. This Act takes effect immediately under AS 01.10.070(c).

FISCAL NOTE

STATE OF ALASKA
2000 LEGISLATIVE SESSION

BILL NO. HB 362

Revision Date/Time (Note if correction) _____ Dept. Affected _____
 Title Track Realignment BRU _____
 Component _____
 Sponsor Representative Lisa Murkowski _____
 Requester (H) Transportation Component No. _____

Expenditures/Revenues (Thousands of Dollars)

Note: Amounts do not include inflation unless otherwise noted below.

OPERATING EXPENDITURES	FY 2001	FY 2002	FY 2003	FY 2004	FY 2005	FY 2006
Personal Services						
Travel						
Contractual						
Supplies						
Equipment						
Land & Structures						
Grants & Claims						
Miscellaneous						
TOTAL OPERATING	0.0	0.0	0.0	0.0	0.0	0.0

CAPITAL EXPENDITURES						
-----------------------------	--	--	--	--	--	--

CHANGE IN REVENUES ()						
-------------------------------	--	--	--	--	--	--

FUND SOURCE (Thousands of Dollars)

1002 Federal Receipts						
1003 GF Match						
1004 GF						
1005 GF/Program Receipts						
1037 GF/Mental Health						
Other (Specify Type)						
TOTAL	0.0	0.0	0.0	0.0	0.0	0.0

Estimate of any current year (FY2000) cost: _____

POSITIONS

Full-time						
Part-time						
Temporary						

ANALYSIS: (Attach a separate page if necessary)

HB 362 will create no fiscal impact to the state's general fund or to the Alaska Railroad Corporation (ARRC). The ARRC will convey the Corporation's entire interest in certain lands in exchange for equivalent valued land with Elmendorf Air Force Base, Fort Richardson, Eklutna, Inc. and other entities. No funds will be exchanged between the parties in this land trade legislation.

Prepared by: Wendy Lindskoog Phone 265-2498
 Division Alaska Railroad Corporation Date/Time 2/29/00 10:28 AM
 Approved by Commissioner [Signature] Date 2/29/00
 Agency _____

PREPARER TO PROVIDE ALL DISTRIBUTION COPIES TO GOVERNOR'S LEGISLATIVE OFFICE
 For further distribution information, call the Governor's Legislative Office

ALASKA STATE LEGISLATURE

Chair:
MILITARY AND VETERANS AFFAIRS

Member:
JUDICIARY
COMMUNITY AND REGIONAL AFFAIRS
LABOR AND COMMERCE



REPRESENTATIVE LISA MURKOWSKI
Government Hill • Elmendorf • East Anchorage


Session:
ALASKA STATE CAPITOL
JUNEAU, AK 99801-1182
PHONE: (907) 465-3783
FAX: (907) 465-2293
TOLL FREE: (877) 460-3783

Interim:
716 WEST 4TH AVENUE
ANCHORAGE, AK 99501-2133
PHONE: (907) 269-0174
FAX: (907) 269-0177

Memorandum

Date: February 22, 2000

To: Representative Andrew Halcro
Chairman, House Transportation Committee

From: Representative Lisa Murkowski 

Subject: Hearing Request, HB 362

Attached please find a sponsor statement and supporting documentation for HB 362. HB 362 authorizes the Alaska Railroad Corporation (AARC) to enter into several land exchange agreements needed for a track upgrade and realignment project to improve safety and efficiency of its operations.

Please schedule HB 362 in Transportation Committee at your earliest convenience. If you need additional information or have questions concerning the attached material please contact Amy Erickson of my staff. Thank you for your consideration.

ALASKA STATE LEGISLATURE

Chair:

MILITARY AND VETERANS AFFAIRS

Member:

JUDICIARY
COMMUNITY AND REGIONAL AFFAIRS
LABOR AND COMMERCE



REPRESENTATIVE LISA MURKOWSKI

Government Hill • Elmendorf • East Anchorage

Session:

ALASKA STATE CAPITOL
JUNEAU, AK 99801-1182
PHONE: (907) 465-3783
FAX: (907) 465-2293
TOLL FREE: (877) 460-3783

Interim:

716 WEST 4TH AVENUE
ANCHORAGE, AK 99501-2133
PHONE: (907) 269-0174
FAX: (907) 269-0177

Sponsor Statement HB 362

House Bill 362 authorizes the Alaska Railroad Corporation (ARRC) to enter into several land exchange agreements needed for a track upgrade and realignment project.

The ARRC wants to improve safety and efficiency of its operation by upgrading and realigning its track to reduce 70 sharp curves between Anchorage and Wasilla. To accomplish this project, ARRC needs legislative approval under AS 42.40.285 to convey the Corporation's entire interest in certain lands in exchange for equivalently valued land owned by Elmendorf Air Force Base, Fort Richardson Army Base, Eklutna, Inc., Chugach Alaska Corporation, the Municipality of Anchorage, and certain landowners between mileposts 133 and 134. The land exchanges are necessary for the ARRC's realignment project and the Department of Transportation and Public Facilities' highway relocation project near Seward.

Straighter track is inherently safer due to reduced track and equipment wear, consistency in train handling, increased sight distance, and reduced maintenance requirements—all leading to reduced frequency of train derailments and lower operating costs. Realignment of the track to reduce curvature will decrease the running time between Anchorage and Wasilla from 95 minutes to 53 minutes by increasing the average train speed from 35 mph to approximately 50 mph, making future commuter service more viable.

The track upgrade and realignment will also reduce train gridlock, create more jobs for Alaskans through additional freight and passenger service, and build a better infrastructure to support future economic development in Alaska. But more important to the communities neighboring the Alaska Railroad, this project includes upgrades to vehicle crossings and additional public access amenities including a highway overpass at milepost 14 of the Seward Highway that will enhance safety and access across the tracks. It will also improve service to the northern end of the railbelt.

The proposed track improvements are supported by the Alaska Visitors Association, Matanuska-Susitna Convention and Visitor's Bureau, Anchorage Economic Development Corporation, Anchorage Convention and Visitors Bureau, Palmer Chamber of Commerce, Wasilla Chamber of Commerce, and the City of Wasilla.

Prepared by Amy Erickson, Office of Representative Murkowski.
Last Updated February 22, 2000.

MEMORANDUM OF UNDERSTANDING

ALASKA RAILROAD CORPORATION

AND

EKLUTNA, INCORPORATED

WHEREAS, the Alaska Railroad Corporation (referred to hereafter as "ARRC") and Eklutna, Incorporated (referred to hereafter as "Eklutna") entered into the "Agreement of the Alaska Railroad Corporation and Eklutna, Inc. Settling Claims of Valid Existing Rights to Rail Properties of the Alaska Railroad and Providing for Conveyances Pursuant to the Alaska Native Claims Settlement Act and the Alaska Railroad Transfer Act of 1982" on January 8, 1987, and as subsequently amended (referred to hereafter as "the 1987 Agreement"); and

WHEREAS, ARRC and Eklutna affirm and acknowledge that the 1987 Agreement remains in full force and effect, except as may be supplemented or modified as set forth herein; and

WHEREAS, ARRC has decided to realign its route to improve service and efficiency and is no longer in need of the property formerly identified as Parcel C of the Powder Reserve in the 1987 Agreement, currently identified as Tract 39, Township 15 North, Range 2 West, Seward Meridian; and

WHEREAS, Eklutna has initiated development of the area known in the 1987 Agreement as Parcel A of the Powder Reserve, and desires to develop the rest of the Powder Reserve in an efficient and orderly manner; and

WHEREAS, ARRC wishes to preserve its option to locate a switching yard in the area near the Birchwood Airport and has found that all or portions of Tract 38, Township 15 North, Range 1 West, Seward Meridian, owned by Eklutna, meet its needs; and

WHEREAS, Eklutna considers the possible location of a switching yard to the property described above and currently owned by Eklutna as compatible with its corporate goals for other land it owns near Birchwood Airport; and

WHEREAS, ARRC wishes to realign trackage through Eklutna lands in Anchorage and the Matanuska Susitna Borough; and

WHEREAS, ARRC and Eklutna have met periodically for several months, have considered numerous alternatives, and have each appraised their respective interests;

THEREFORE, be it resolved, that ARRC and Eklutna do hereby enter into this Memorandum of Understanding, and state their intentions as follows:

1. *Land Exchange*. ARRC agrees to exchange title to Tract 39, Township 15 North, Range 2 West, Seward Meridian, to which ARRC currently has an exclusive license (BLM File AA 55129), for a portion of Tract 38, Township 15 North, Range 1 West, Seward Meridian, to which Eklutna has title via United States Patent 50-93-601, excepting approximately 17.99 acres located at the north end of ARRC's parcel which are being reserved for ARRC operational needs.

a. For the purposes of this exchange, the parties agree that the value of Tract 39, Township 15 North, Range 2 West, Seward Meridian is \$2,500 per acre or \$0.06 per square foot and the value of Tract 38, Township 15 North, Range 1 West, Seward Meridian is \$9,333 per acre or \$0.21 per square foot.

b. The parties agree that the exchange shall be for equal value, and that the amount of Tract 38, Township 15 North, Range 1 West, Seward Meridian to be conveyed from Eklutna to ARRC will be adjusted to equal values. The general configuration of the land to be conveyed to ARRC is shown on Exhibit 1, attached hereto and incorporated by reference herein. The proposed north-south line between the land to be exchanged with the ARRC and to be retained by the Eklutna shall be moved east or west to equalize values.

c. The parties agree that costs will be shared as follows: ARRC will bear all its costs in acquiring title from the United States and securing the approval of the Alaska Legislature, if required. Each party shall convey title to its interest by warranty deed and shall bear the cost of preparing its own conveying documents and title reports and insurance. The parties will equally divide the cost of surveying and replatting both Tract 38, Township 15 North, Range 1 West, Seward Meridian and the northern portion of Tract 39, Township 15 North, Range 2 West, Seward Meridian. Each shall bear the cost of recording the conveyances they receive.

d. Because it does not yet have patent from the United States to Tract 39, Township 15 North, Range 2 West, Seward Meridian, ARRC agrees to: (1) immediately identify this tract as its highest conveyance priority to the Bureau of Land Management and to do everything in its power to ensure its prompt conveyance; (2) consult with Eklutna regarding the creation of any third party interests in said Tract 39; (3) issue a no-fee permit to Eklutna or its agents to enter on the land for planning, managing, and surveying in advance of conveyance; and, (4) forebear from withholding approvals as requested by Eklutna as may be required by the Municipality of Anchorage, the Bureau of Land Management, and other public or private institutions and agencies for activities involving that tract.

e. Eklutna agrees that it will: (1) consult with ARRC regarding the creation of any third party interests in Tract 38, Township 15 North, Range 1 West, Seward Meridian in advance of conveyance; (2) issue a no-fee permit to ARRC or its agents to enter on its portion of the tract as shown in Exhibit 1 for planning, managing, and surveying in advance of conveyance; and, (3) forebear from withholding approvals as requested by ARRC as maybe required by the Municipality of Anchorage, the Bureau of Land Management, and other public or private institutions and agencies for activities involving that tract.

f. The parties agree and acknowledge that this specific land exchange is occurring totally outside the provisions of the 1987 Agreement, and further outside the provisions of ANCSA and/or ANILCA, is not made in partial satisfaction of any outstanding selection rights or any claims to entitlement that Eklutna may yet have under those acts. Any interest in properties acquired by Eklutna pursuant to this exchange shall be acquired subject to the land exchange provisions of those acts. The provisions of P.L.105-333 regarding land bank protections are intended to apply to this exchange.

g. Eklutna acknowledges and understands that ARRC cannot transfer its entire interest in land without prior legislative approval under AS 42.40.285, and that final consummation of the land exchanges contemplated by this agreement cannot occur until ARRC receives such approval. ARRC shall exercise its best efforts to obtain the necessary approval at the earliest possible opportunity and continue such efforts until the legislative authorization is obtained. Eklutna will in good faith support ARRC's request before the legislature.

2. Realignment of ARRC Track.

a. The parties agree to facilitate the realignment of ARRC track as reflected on the plans shown on **Exhibit 2**, attached hereto and incorporated by reference herein. The proposed realignment at the curve at Mile 129, Drawing 1 dated Feb. 1999 in Exhibit 2, satisfies the realignment envisioned in Paragraph 12 of the 1987 Agreement. Eklutna agrees to convey the lands needed by ARRC in exchange for other consideration as set forth below. ARRC will pay for any surveys and replatting needed to effect the realignment. The cost of appraisal will be split equally. ARRC will propose three appraisers and Eklutna will select one from that proposed group. ARRC will also be responsible for obtaining an archaeological study at the site of the proposed Eklutna Village area realignment. ARRC will be responsible for negotiating directly with Cook Inlet Region, Inc., any necessary or desired permits for the work planned by ARRC and will negotiate a non-development covenant directly with CIRI in the area of the curve at Mile 146, Drawing 13A dated Feb. 1999 in Exhibit 2, if necessary.

b. ARRC will convene and Eklutna will join and participate in a diagnostic team review conducted under the "Alaska Railroad/Highway Crossing Policy" (a jointly adopted ARRC/Department of Transportation and Public Facilities policy) regarding all existing and proposed or potential crossings in the area between Anchorage and Wasilla. The parties recognize that other entities beside themselves, such as adjacent municipalities and the State of Alaska, may have legitimate concerns regarding such crossings and will be participants in the diagnostic team review pursuant to the Policy. The exact location and configuration of each crossing in **Exhibit 3** shall be decided and/or negotiated on a case-by-case basis, and it is recognized that other parties, such as the developer, the Municipality of Anchorage, the Department of Transportation and Public Facilities, etc., may be required participants in the funding plan.

c. Notwithstanding the above paragraph, the parties agree that, upon notice by Eklutna, ARRC will provide and build a minimum of one (1) grade-separated roadway crossing in the Powder Reserve in accordance with the requirements of Paragraph 8 of the 1987 Agreement and

will allow other roadway crossings between Anchorage and Wasilla as generally shown in Exhibit 3. Construction of the grade-separated crossing in the Powder Reserve will be completed within 5 years of notice by Eklutna. The exact locations and configurations of all crossings will be identified as required to provide adequate access to Eklutna lands.

3. Further Actions.

ARRC and Eklutna shall work diligently to fulfill the requirements of the above paragraphs, which complement some aspects of, and the intentions underlying, the 1987 Agreement. The parties further commit to review, consider, and identify the parties' remaining outstanding obligations under the 1987 Agreement such that they may be implemented in a more expeditious manner.

4. Miscellaneous.

a. The parties understand that each must secure the approval of their respective Boards of Directors and that this agreement is not binding upon the parties until both Boards have approved this agreement.

b. The parties agree that time is of the essence, and that both parties will bring this agreement to their Boards at the earliest opportunity, but in no case more than 60 days from the date of last signature.


c. If ARRC fails to obtain patent to Tract 39, Township 15 North, Range 2 West, Seward Meridian within two years of the date of the last signature, this agreement is null and void. No transfers will occur until patent to tract 39 has been received by the ARRC.

d. Neither party has an obligation to replat or survey until ARRC has acquired patent to Tract 39, Township 15 North, Range 2 West, Seward Meridian.

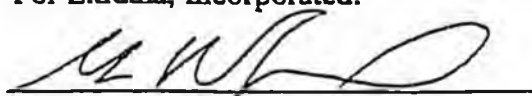
e. This agreement expires automatically and without further action of any kind upon the fifth anniversary of the date it was last signed if the exchanges anticipated herein have not been completed.

Agreed this 4 day of August, 1999.

For the Alaska Railroad Corporation:


William J. Sheffield, Chief Executive Officer

For Eklutna, Incorporated:


George W. Easley, Chief Executive Officer



16515 CENTERFIELD DRIVE, SUITE 201
EAGLE RIVER, ALASKA 99577
(907) 896-2028 FAX: (907) 696-2045

INC.

Resolution 99-17

WHEREAS, Eklutna, Incorporated owns Parcels A and B of the Powder Reserve (S.M. T15N, R2W, Tracts 37, 38 and 40) under Patent Number 50-93-0601; and


WHEREAS, Eklutna, Incorporated wished to acquire Parcel C of the Powder Reserve (S.M. T15N, R2W, Tract 39) to consolidate its holdings, facilitate development, and reach efficiencies of scale; and

WHEREAS, the Alaska Railroad Corporation wants to acquire land needed for realignments and for other industrial purposes in the Birchwood area; and

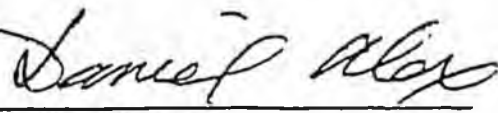
WHEREAS, the Board of Directors has reviewed the Memorandum of Understanding dated August 4, 1999 and signed by the Chief Executive Officers of both the Alaska Railroad Corporation and Eklutna, Incorporated;

NOW THEREFORE BE IT RESOLVED by the Board of Directors of Eklutna, Incorporated that they find that the land exchange outlined in the Memorandum of Understanding is in the best interest of the Corporation and the Chief Executive Officer, George W. Easley, is authorized to negotiate details of the exchange, to require such conditions as he finds in the best interest of the Corporation, to sign required plats, and to execute conveyances.

Brought to a meeting at which a quorum was present and passed by a majority vote of 4 yeas and 0 nays and 0 abstention votes on September 10, 1999.



Kim L. Zello, President



Daniel Alex, Secretary



Submitted by: Chairman of the Assembly
at the Request of the Mayor
Prepared by: Alaska Railroad Counsel
For reading: Feb. 15, 2000

ANCHORAGE, ALASKA
AO NO. 2000-42(S)

1 AN ORDINANCE APPROVING THE CONVEYANCE OF LANDS IN THE MUNICIPALITY'S
2 BEACH LAKE PARK TO THE ALASKA RAILROAD CORPORATION IN EXCHANGE FOR
3 EXISTING ALASKA RAILROAD RIGHT-OF-WAY LANDS IN BEACH LAKE PARK TO
4 ACCOMMODATE STRAIGHTENING OF RAILROAD TRACK CURVES AND SUBMITTING
5 TO THE QUALIFIED VOTERS OF THE MUNICIPALITY AT THE REGULAR MUNICIPAL
6 ELECTION APRIL 4, 2000 A BALLOT PROPOSITION TO APPROVE SAID CONVEYANCES.
7

8
9 WHEREAS, the Alaska Railroad Corporation seeks to improve the safety and efficiency of the
10 Alaska Railroad by realigning and straightening tracks between Anchorage and Wasilla; and
11

12 WHEREAS, certain track curves to be straightened are at Alaska Railroad mile posts 132 and 133
13 and within the Municipality's Beach Lake Park generally near Beach Lake Road off of South Birchwood
14 Loop Road as shown on the diagram attached hereto as Appendix A which is incorporated herein by
15 reference; and
16

17 WHEREAS, the right-of-way required from the Municipality to straighten the curve at milepost 132
18 is approximately 2.29 acres as shown in detail on Page 1 of Appendix B and legally described on Page 2 of
19 Appendix B which is incorporated herein by reference; and
20

21 WHEREAS, the right-of-way required from the Municipality to straighten the curve at milepost 133
22 is approximately 11.23 acres as shown in detail on Page 1 of Appendix C and legally described on Page 2
23 of Appendix C which is incorporated herein by reference; and
24

25 WHEREAS, a portion of the 11.23 acres may in the future be used to construct access to nearby
26 lands of the Eklutna Native Corporation; and
27

28 WHEREAS, by letter dated February 4, 2000 to the Municipal Assembly Eklutna Native
29 Corporation has committed to abide by all municipal regulations and pursue all municipal processes for the
30 development of those lands and further to convey additional land to be incorporated into Beach Lake Park;
31 and
32

33 WHEREAS, the Alaska Railroad right-of-way which will become surplus at mile post 133 and
34 which will be conveyed to the Municipality for incorporation into Beach Lake Park is 4.54 acres as shown
35 on Page 1 of Appendix C which is incorporated herein by reference; and
36

1 WHEREAS, the Alaska Railroad Corporation is obligated pursuant to 45 U.S.C. § 1209(c) to
2 transfer abandoned right-of-way to the United States which is required to reconvey the land to owners of
3 the adjacent private land; and
4

5 WHEREAS, the Alaska Railroad intends to construct valuable public improvements, namely, a new
6 grade-separated crossing at Beach Lake Road and a new pedestrian underpass to connect the Beach Lake
7 trail system on either side of the Railroad all as additional consideration for the conveyance of the municipal
8 park lands to it; and
9

10 WHEREAS, pursuant to Anchorage Ordinance No. 84-199, the Municipality's Beach Lake Park is
11 dedicated to park and recreational uses, the conveyance of which must be approved by the voters of the
12 Municipality pursuant to Anchorage Municipal Charter §10.02(8); now therefore,
13

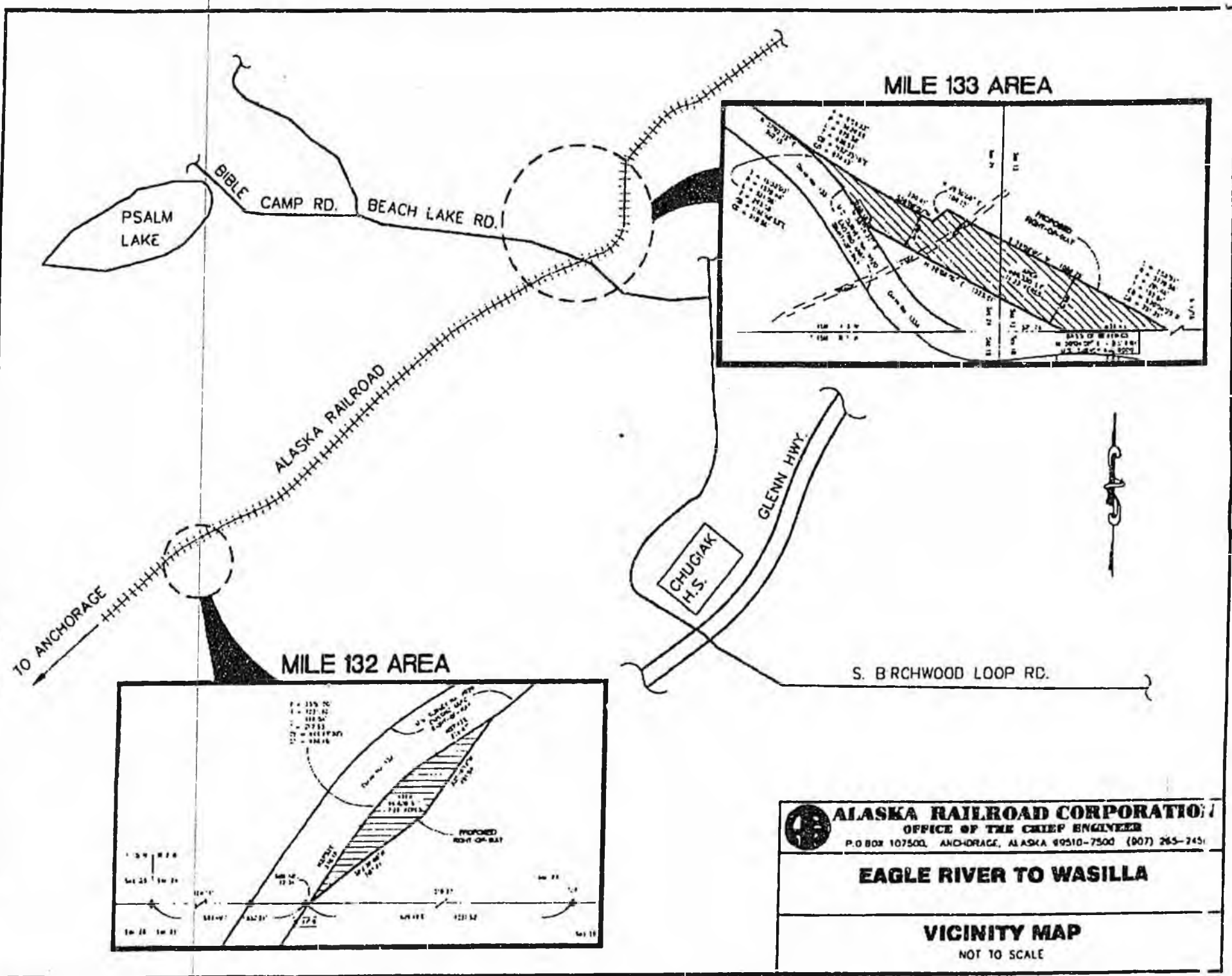
14 **THE ANCHORAGE ASSEMBLY ORDAINS:**
15

16 **Section 1:** Subject to fulfillment of the conditions in Section 2. of this ordinance and Charter §10.02(8),
17 the Municipality shall convey the fee title to the lands of the Beach Lake Park shown and legally described
18 in Appendices B and C hereto to the Alaska Railroad Corporation in exchange for the conveyance of the fee
19 simple title to the right-of-way which is to be abandoned also as shown and legally described in Appendix
20 C hereto and the construction at the Alaska Railroad Corporation's expense of the following public
21 improvements:
22

- 23 a. A new grade-separated crossing at Beach Lake Road to American Association of
24 State Highway and Transportation Officials standards which will be an underpass
25 with at least a 14.6 foot high clearance; and
26 b. Movement of the Beach Lake Road crossing approximately 380 feet north of the
27 existing Beach Lake Road crossing and elimination of the steep approach to the
28 existing crossing; and
29 c. A pedestrian underpass to connect the Beach Lake Trail system on either side of the
30 railroad and which will accommodate dog mushers and their teams, skiers and other
31 users of the trail system; and
32 d. Contouring of the railroad lands conveyed to the Municipality to accommodate safe
33 pedestrian and/or vehicular traffic connections and multi-use access.
34

35 **Section 2:** The Municipality's obligation described in Section 1 of this ordinance is subject to the
36 following conditions subsequent which shall occur on or before March 21, 2000:
37

- 38 a. The lands to be exchanged pursuant hereto shall be appraised by competent appraiser
39 to be selected and retained by the Municipality, the cost of which shall be reimbursed
40 to the Municipality by the Alaska Railroad Corporation.
41
42 b. The Alaska Railroad Corporation shall provide the Municipality its written engineers'
43 estimates of cost and value of the improvements described in Section 1 above.
44



Appendix A
Page 1 of 1

ALASKA RAILROAD CORPORATION
 OFFICE OF THE CHIEF ENGINEER
 P.O. BOX 107500, ANCHORAGE, ALASKA 99510-7500 (907) 265-7451

EAGLE RIVER TO WASILLA

VICINITY MAP
 NOT TO SCALE



$\Delta = 23^{\circ}51'00''$
 $R = 1031.90'$
 $L = 429.54'$
 $T = 217.93'$
 $CB = N45^{\circ}47'30''E$
 $CD = 426.45'$

U.S. SURVEY No. 9020
EXISTING ARRC
RIGHT-OF-WAY

Curve No. 132

AREA
99,620 S.F.
2.29 ACRES.

PROPOSED
RIGHT-OF-WAY

T 15 N R 2 W

Sec 23 Sec 24

Sec 26 Sec 25

Sec 24

Sec 25

1104.11'

S89°49'E

1332.21'

S89°48'E
12.34'

W 1/16


1319.27'

S89°48'E

1331.62'

1/4

SCALE



(IN FEET)

1 INCH = 200 FT.



ALASKA RAILROAD CORPORATION
OFFICE OF THE CHIEF ENGINEER
P.O. BOX 107500, ANCHORAGE, ALASKA 99510-7500 (907) 285-2456

EAGLE RIVER TO WASILLA

PROPOSED REALIGNMENTS TO
CURVE 132

Appendix B
Page 1 of 2

LEGAL DESCRIPTION
CURVE No. 132
PROPOSED RIGHT-OF-WAY

A portion of the SW 1/4, Section 24, Township 15 North, Range 2 West, Seward Meridian, Anchorage Recording District, Alaska and more particularly described as follows:

Commencing at the one-quarter (1/4) corner common to Section 24 and Section 25, Township 15 North, Range 2 West, Seward Meridian, Alaska; Thence N 89°48' W along the line between Section 24 and Section 25 a distance of 1319.27 feet to a point on the easterly boundary of the Alaska Railroad Corporation Right-of-Way shown as Lot 1 on the United States Department of the Interior, Bureau of Land Management plat titled "U.S. Survey No. 9020, Alaska" and dated October 29, 1992, the TRUE POINT OF BEGINNING; Thence N 33°52' E along said easterly Right-of Way a distance of 378.18 feet; Thence continuing along said Right-of-Way a distance of 429.54 feet on the arc of a curve to the right, with a radius of 1031.90 feet, through a central angle of 23°51'00" and whose chord bears N 45°47'30" E a distance of 426.45 feet; Thence continuing along said Right-of-Way N 57°43' E a distance of 276.47 feet; Thence S 35°10'12" W a distance of 491.94 feet; Thence S 52°36'00" W a distance of 587.61 feet to the TRUE POINT OF BEGINNING. Containing 99,620 square feet (2.29 acres) more or less.

LEGAL DESCRIPTION
CURVE No. 133
PROPOSED RIGHT-OF-WAY

A portion of the SE 1/4, Section 13, and the NE 1/4, Section 24, Township 15 North, Range 2 West, Seward Meridian, Anchorage Recording District, Alaska and more particularly described as follows:

Commencing at the Section Corner common to Sections 13 and 24, Township 15 North, Range 2 West, and Sections 18 and 19, Township 15 North, Range 1 West, Seward Meridian, Alaska, marked by an Aluminum BLM Monument dated 1984; Thence N 0°04'00" E along the line between Section 13, T15N, R2W, SM and Section 18, T15N, R1W, SM a distance of 371.76 feet to the TRUE POINT OF BEGINNING; Thence continuing along said section line N 0°04'00" E a distance of 609.45 feet; Thence a distance of 391.46 feet on the arc of a curve to the left, with a radius of 5779.58 feet, through a central angle of 3°52'51", and whose chord bears S 30°04'25" W a distance of 391.39 feet; Thence S28°08'00" W a distance of 1088.25 feet; Thence S 39°30'00" E a distance of 108.13 feet; Thence S28°08'00" W a distance of 290.41 feet; Thence a distance of 875.38 feet on the arc of a curve to the right, with a radius of 5629.65 feet, through a central angle of 8°54'33", and whose chord bears S 32°35'16" W a distance of 874.49 feet to a point on, and tangent to, the northwesterly boundary of the Alaska Railroad Corporation Right-of-Way shown as Lot 1 on the United States Department of the Interior, Bureau of Land Management plat titled "U.S. Survey No. 9020, Alaska" and dated October 29, 1992; Thence N 37°02'33" E along said Right-of-Way a distance of 202.15 feet; Thence continuing along said Right-of-Way a distance of 521.08 feet on the arc of a curve to the right, with a radius of 1528.44 feet, through a central angle of 19°32'00", and whose chord bears N 46°48'33" E a distance of 518.56 feet; Thence continuing along said Right-of-Way N 56°34'33" E a distance of 148.16 feet; Thence N 28°08'00" E a distance of 1323.81 feet to the TRUE POINT OF BEGINNING. Containing 489,320 square feet (11.23 acres) more or less.



HEADQUARTERS
ALASKAN COMMAND (ALCOM)
ELMENDORF AIR FORCE BASE, ALASKA 99506

JAN 20 2000

COMALCOM
9480 Pease Avenue, Suite 101
Elmendorf AFB AK 99506-2100

The Honorable Lisa Murkowski
Alaska State Legislature
Room 406
State Capitol
Juneau AK 99801-1182

Dear Representative Murkowski

In 1998, this command and the Alaska Railroad Corporation entered into a cooperative relationship to study the railroad's concept for track upgrade and realignment between Wasilla and the Anchorage rail yard. It is my understanding that because aspects of this project are dependent on Alaska legislative approval and you have requested assurance from this command that we will continue cooperation on the project.

I believe this concept may mutually benefit both the railroad and the defense installations in the greater Anchorage area. In addition to improving railroad efficiency and safety, the potential exists for the project to increase rail traffic safety on Fort Richardson and Elmendorf AFB and to enhance future infrastructure development by the services.

We have been participating in a working group along with the railroad and the Bureau of Land Management to facilitate the effort and address issues of concern raised by the railroad and the Department of Defense. We will continue to work toward the mutual benefit of all parties.

Sincerely

A handwritten signature in cursive script that reads "Thomas R. Case".

THOMAS R. CASE
Lieutenant General, USAF
Commander

cc:
Sen. Loren Leman
Gov. William Sheffield
MG Dean Cash, Cdr, USARAK
Brig Gen Scott Gration, 3WG/CC



16515 CENTERFIELD DRIVE, SUITE 201
EAGLE RIVER, ALASKA 99577
(907) 696-2828 FAX: (907) 696-2846

William J. Sheffield
Chief Executive Officer
Alaska Railroad Corporation
P.O. Box 107500
Anchorage
AK 99510

November 22, 1999

Re: Memorandum of Understanding
-- August 4, 1999

Dear Governor Sheffield:

I understand that there are concerns that the anticipated land exchange will accelerate the development of Clunie Lake as a float plane base or will encourage development in conflict with the military mission on Fort Richardson. I wish to clarify the situation for the record.

Eklutna, Inc. has owned the portion of the Powder Reserve adjacent to Fort Richardson since 1993. The Alaska Railroad (ARRC) assured access across the tracks via a grade-separated crossing and agreed to pay for it in the 1987 Settlement Agreement. Nothing in the land exchange anticipated in the 1999 Memorandum of Understanding between the ARRC and Eklutna, Inc. changes either of these two facts.

A float plane base at Lake Clunie was selected by the Department of Transportation and Public Facilities under the provisions of the North Anchorage Land Agreement should that part of Fort Richardson be surplused. Eklutna already owns the southwest shoreline of Lake Clunie. However, the size, configuration, and wetlands of its holdings make it impractical to develop such a facility on Eklutna lands. We have no plans to develop a float plane base there.

Eklutna, Inc. reserves the right to develop its lands in accord with appropriate regulations. We also want to make it clear that we support the continuation of the Fort Richardson Army Base. In the event, however, that military land is surplused, Eklutna, Inc. intends to ensure that it receives the full benefit of the promises made in the North Anchorage Land Agreement.

Very Truly Yours,

George W. Easley
Chief Executive Officer
Eklutna, Inc.



HEADQUARTERS
ALASKAN COMMAND (ALCOM)
ELMENDORF AIR FORCE BASE, ALASKA 99508

July 10, 1998

The Honorable Frank Murkowski
United States Senate
SH-322, Hart Senate Office Building
Washington DC 20510-0202

Dear Senator Murkowski,


Alaska Railroad Corporation and the Alaskan Command have entered into a cooperative relationship to study the Railroad's concept for improving service between Wasilla and the Anchorage rail yard.

We believe this concept may mutually benefit both the Railroad and the Defense installations in the greater Anchorage area. Improving track alignment will allow for the desired decrease in transit times between Wasilla and Anchorage. In addition to improving railroad efficiency, any project will have as a primary goal to increase rail traffic safety measures on Fort Richardson and Elmendorf AFB.

We have established a working group to facilitate the feasibility study effort and address issues of concern raised by the Railroad and the Department of Defense. We look forward to working toward the mutual benefit of all parties.

Sincerely,


Governor Bill Sheffield
President and Chief Executive Officer
Alaska Railroad Corporation


David J. McCloud
Lieutenant General, USAF
Commander, Alaskan Command

Post-IT Fax Note	7871	Date	# of pages
To	AMJ	From	WEM
Co./Dept.		Co.	
Phone #		Phone #	265-2498
Fax #	269-0177	Fax #	



ALASKA VISITORS ASSOCIATION

2525 C Street, Suite 400 • Anchorage, Alaska 99503

Phone: (907) 561-5733 • Fax: (907) 561-5727

E-mail: avanet.org • www.visitalaska.org

1999-2000

Executive Officers

President

Bill Pedlar

Holland America Line
Seattle, Washington

1st Vice President

Ann Campbell

Aurora Consulting
Anchorage, Alaska

2nd Vice President

Justin Ripley

Alaska Tour and Travel
Anchorage, Alaska

VP Government Relations

Bob Dindinger

Alaska Travel Adventures
Juneau, Alaska

Secretary

Brett Carlson

North Star Alaska Tour Company
Fairbanks, Alaska

Treasurer

Toni Walker

Logistics, LLC
Anchorage, Alaska

Past President

Ken Dole

Alaska Resort/Seaborn Aviation
Ketchikan, Alaska

Board of Directors

Bob Berto

Southeast Stevedoring

John Binkley

Alaska Riverboat Discovery/
El Dorado Gold Mine

Dennis Brandon

Cook Inlet Region, Inc.

Dean Brown

Princess Tours

Bill Elander

Anchorage Convention &
Visitors Bureau

Bob Engelbrecht

NorthStar Trekking

John Fox

Royal Caribbean Cruises Ltd.

Laurie Herman

Alaska Railroad

John Mazor

Juneau Convention &
Visitors Bureau

Margaret Nelson

Alaska Native Heritage Center

Gary Odle

Alaska Travel Adventures

Arne Olsson

Hotel Halsinglandi

Brad Phillips

Phillips Cruises & Tours

Frank Rose

Alaska Lodging Management/
Denali Bluffs Hotel

Kathy Tarr

Kenai Visitors &
Convention Bureau

Tom Tougas

Kenai Fjords Tours

Chris von Imhof

Alyeska Resort

Brad Walker

Alaska Airlines

Tina Lindgren

Executive Director

99-6

A RESOLUTION SUPPORTING THE ALASKA RAILROAD'S TRACK UPGRADE AND REALIGNMENT PROJECT

WHEREAS, a straighter track promotes safety due to reduced track and equipment wear, consistency in train handling, increased sight distance, and reduced maintenance requirement – all leading to a reduced frequency of train derailments and lower operating costs; and

WHEREAS, this project includes upgrades to vehicle crossings and additional public access amenities that will enhance safety and access across the Alaska Railroad's track; and

WHEREAS, this project will result in reduced train running time between Anchorage and Wasilla from 95 minutes to 50 minutes making future commuter service viable; and

WHEREAS, reduced transit time between Anchorage and Wasilla means more efficient and cost effective service to the interior of Alaska; and

WHEREAS, reduced transit time between Anchorage and Wasilla means a potential reduction in the number of automobiles on the highway; and

WHEREAS, more efficient rail operations reduces train gridlock, creates more jobs for Alaskans through additional freight and passenger service, and builds a better infrastructure to support future economic development in Alaska; and

WHEREAS, this project enhances the value of ARRC's asset which is owned by the State; and

WHEREAS, to accomplish this project, ARRC will need legislative approval to convey the Corporation's entire interest in certain lands in exchange for equivalent valued land with Elmendorf Air Force Base, Fort Richardson Army Base, Eklutna, Inc. and other entities; and

WHEREAS, no funds will be exchanged between the parties in this land trade agreement.

NOW, THEREFORE BE IT RESOLVED that the Alaska Visitors Association supports the ARRC's efforts to upgrade and realign its track between Anchorage and Wasilla to improve safety and efficiency of the Alaska Railroad Corporation's train operations, to enhance the state-owned transportation asset, and to make future commuter service viable; and

BE IT FURTHER RESOLVED that the Alaska Visitors Association seeks to assist ARRC in obtaining legislative approval to exchange equivalent valued land with neighboring entities in order to accomplish the track realignment project.

*Adopted by the Alaska Visitors Association Board of Directors
December 10, 1999*

MATANUSKA-SUSITNA

CONVENTION & VISITORS BUREAU

A Resolution Supporting the Alaska Railroad's Track Upgrade and Realignment Project

MSCVB Resolution FY2000-04

- WHEREAS,** a straighter track promotes safety due to reduced track and equipment wear, consistency in train handling, increased sight distance, and reduced maintenance requirement – all leading to a reduced frequency of train derailments and lower operating costs; and
- WHEREAS,** this project includes upgrades to vehicle crossings and additional public access amenities that will enhance safety and access across the Alaska Railroad's track; and
- WHEREAS,** this project will result in reduced train running time between Anchorage and Wasilla from 95 minutes to 50 minutes making future commuter service viable; and
- WHEREAS,** reduced transit time between Anchorage and Wasilla means more efficient and cost effective service to the interior of Alaska; and
- WHEREAS,** reduced transit time between Anchorage and Wasilla means a potential reduction in the number of automobiles on the highway; and
- WHEREAS,** more efficient rail operations reduces train gridlock, creates more jobs for Alaskans through additional freight and passenger service, and builds a better infrastructure to support future economic development in Alaska; and
- WHEREAS,** this project improves the ARRC's asset which enhances the state's ownership of the railroad; and
- WHEREAS,** to accomplish this project, ARRC will need legislative approval to convey the Corporation's entire interest in certain lands in exchange for equivalent valued land with Elmendorf Air Force Base, Fort Richardson Army Base, Eklutna, Inc. and other entities; and
- WHEREAS,** no funds will be exchanged between the parties in this land trade agreement.

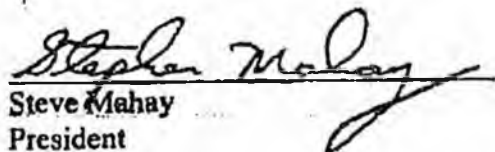
NOW, THEREFORE BE IT RESOLVED that the Mat-Su Convention & Visitors Bureau supports the ARRC's efforts to upgrade and realign its track between Anchorage and Wasilla to improve safety and efficiency of the Alaska Railroad Corporation's train operations, to enhance the state-owned transportation asset, and to make future commuter service viable; and

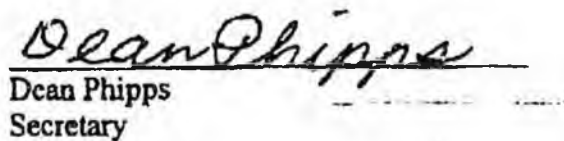
MSCVB Resolution FY2000-04
Supporting the Alaska Railroad's Track Upgrade and Realignment Project

BE IT FURTHER RESOLVED that the Mat-Su Convention & Visitors Bureau seeks to assist ARRC in obtaining legislative approval to exchange equivalent valued land with neighboring entities in order to accomplish the track realignment project.

Passed and approved by a majority of those voting at the regular board meeting on January 8, 2000.

Approved:


Steve Mahay
President


Dean Phipps
Secretary

FEB. 9. 2000 4:47PM

NO. 0339 P. 2



Anchorage Economic Development Corporation
The Center of Opportunity

AEDC Executive Committee Resolution Supporting the Alaska Railroad's track upgrade and realignment project

Whereas, a straighter track promotes safety due to reduced track and equipment wear, consistency in train handling, increased sight distance, and reduced maintenance requirement - all leading to a reduced frequency of train derailments and lower operating costs; and

Whereas, this project includes upgrades to vehicle crossings and additional public access amenities that will enhance safety and access across the Alaska Railroad's track; and

Whereas, this project will result in reduced train running time between Anchorage and Wasilla from 95 minutes to 50 minutes making future commuter service more viable; and

Whereas, reduced transit time between Anchorage and Wasilla means more efficient and cost effective service to the interior of Alaska; and

Whereas, reduced transit time between Anchorage and Wasilla means a potential reduction in the number of automobiles on the highway; and

Whereas, more efficient rail operations reduces train gridlock, creates more ARRC jobs for Alaskans through additional freight and passenger service, and builds a better infrastructure to support future economic development in Alaska; and

Whereas, this project enhances the value of of the state owned railroad; and

Whereas, to accomplish this project, ARRC will need legislative approval to convey the Corporation's entire interest in certain lands in exchange for equivalent valued land with Elmendorf Air Force Base, Fort Richardson Army Base, Eklutna, Inc. and other entities; and

Whereas, no funds will be exchanged between the parties in this land trade agreement.

Now, Therefore Be It Resolved that the Anchorage Economic Development Corporation supports the ARRC's efforts to upgrade and realign its track between Anchorage and Wasilla to improve safety and efficiency of the Alaska Railroad Corporation's train operations, to enhance the state-owned transportation asset, and to make future commuter service viable; and

Be It Further Resolved that the Anchorage Economic Development Corporation seeks to assist ARRC in obtaining legislative approval to exchange equivalent valued land with neighboring entities in order to accomplish the track realignment project.

Passed and approved this 20th day of December, 1999.

Mel Nichols, Chairman

RESOLUTION 99-3
A Resolution Supporting the Alaska Railroad's Track Upgrade
and Realignment Project

ANCHORAGE CONVENTION & VISITORS BUREAU
BOARD OF DIRECTORS

WHEREAS, a straighter track promotes safety due to reduced track and equipment wear, consistency in train handling, increased sight distance, and reduced maintenance requirement – all leading to a reduced frequency of train derailments and lower operating costs; and

WHEREAS, this project includes upgrades to vehicle crossings and additional public access amenities that will enhance safety and access across the Alaska Railroad's track; and

WHEREAS, this project will result in reduced train running time between Anchorage and Wasilla from 95 minutes to 50 minutes making future commuter service viable; and

WHEREAS, reduced transit time between Anchorage and Wasilla means more efficient and cost effective service to the Interior of Alaska; and

WHEREAS, reduced transit time between Anchorage and Wasilla means a potential reduction in the number of automobiles on the highway; and

WHEREAS, more efficient rail operations reduces train gridlock, creates more jobs for Alaskans through additional freight and passenger service, and builds a better infrastructure to support future economic development in Alaska; and

WHEREAS, this project improves the ARRC's asset which enhances the State's ownership of the railroad; and

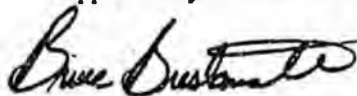
WHEREAS, to accomplish this project, ARRC will need legislative approval to convey the Corporation's entire interest in certain lands in exchange for equivalent valued land with Elmendorf Air Force Base, Fort Richardson Army Base, Eklutna, Inc., and other entities; and

WHEREAS, no funds will be exchanged between the parties in this land trade agreement.

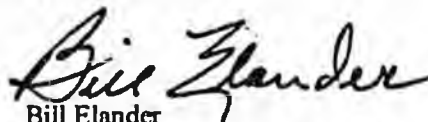
NOW, THEREFORE BE IT RESOLVED that the Anchorage Convention & Visitors Bureau supports the ARRC's efforts to upgrade and realign its track between Anchorage and Wasilla to improve safety and efficiency of the Alaska Railroad Corporation's train operations, to enhance the State-owned transportation asset, and to make future commuter service viable; and

BE IT FURTHER RESOLVED, that the Anchorage Convention & Visitors Bureau supports ARRC as it seeks to obtain legislative approval to exchange equivalent valued land with neighboring entities in order to accomplish the track realignment project.

Approved by the Board of Directors, this 21st day of December, 1999.



Bruce Bustamante
Chairman



Bill Elander
President & CEO



ANCHORAGE
Convention &
Visitors Bureau

BOARD OF DIRECTORS

Officers

Chair
Bruce Bustamante
Alaska Airlines

Vice Chair
Chris Anderson
Glacier Brew House

Secretary/Treasurer
Bob Neumann
Grizzly's Inc.

At-Large Immediate Past Chair
John Kreilkamp
Alaska Sightseeing

ACVB President & CEO
Bill Elander

Directors

Pat Abney
Anchorage Municipal Assembly

Duke Berke
Chelatina Lake Lodge

Greg Champion, CHA
Sheraton Anchorage Hotel

David L. Dittman
Dittman Research Corporation

Lynn Duon
Cook Inlet Book Co. Inc.

Laurie Fagnano
Marketing Solutions

Tony Hancock
Holland America Westours
McKinley Explorer

Nancy Harbour
Alaska Center for the
Performing Arts

Jack Lewis
Sourdough Mining Company

Linda McLaughlin, CTC
Delta Air Lines Inc.

Vicki Malone
Kenai Fjords Tour/CIRI Tourism

Kevin Meyer
Anchorage Municipal Assembly

Brad Phillips
Phillips Cruises & Tours

John Reuse
Tour Arctic

Virginia Samson, CMP
Alaska Conference & Events Services

Bill Sheffield
Alaska Railroad Corporation

Bob Southall, CHA
Hilton Anchorage Hotel


John "Chris" Swalling CPA
Swalling & Associates PC

Tom Tierney
Municipality of Anchorage

Chris von Imhol
Alyeska Resort

524 W. Fourth Avenue
Anchorage, Alaska
99501-2212

907-276-4118
Fax 907-278-5559
E-mail:acvb@alaska.net



GREATER PALMER CHAMBER OF COMMERCE

A resolution supporting the Alaska Railroad's track upgrade and realignment project

Resolution 99-06

Whereas, a straighter track promotes safety due to reduced track and equipment wear, consistency in train handling, increased sight distance, and reduced maintenance requirement - all leading to a reduced frequency of train derailments and lower operating costs; and

Whereas, this project includes upgrades to vehicle crossings and additional public access amenities that will enhance safety and access across the Alaska Railroad's track; and

Whereas, this project will result in reduced train running time between Anchorage and Wasilla from 95 minutes to 50 minutes making future commuter service viable; and

Whereas, reduced transit time between Anchorage and Wasilla means more efficient and cost effective service to the interior of Alaska; and

Whereas, reduced transit time between Anchorage and Wasilla means a potential reduction in the number of automobiles on the highway; and

Whereas, more efficient rail operations reduces train gridlock, creates more jobs for Alaskans through additional freight and passenger service, and builds a better infrastructure to support future economic development in Alaska; and

Whereas, this project improves the ARRC's asset which enhances the state's ownership of the railroad; and


Whereas, to accomplish this project, ARRC will need legislative approval to convey the Corporation's entire interest in certain lands in exchange for equivalent valued land with Elmendorf Air Force Base, Fort Richardson Army Base, Eklutna, Inc. and other entities; and

Whereas, no funds will be exchanged between the parties in this land trade agreement.

Now, Therefore Be It Resolved that the Greater Palmer Chamber of Commerce supports the ARRC's efforts to upgrade and realign its track between Anchorage and Wasilla to improve safety and efficiency of the Alaska Railroad Corporation's train operations, to enhance the state-owned transportation asset, and to make future commuter service viable; and

Be It Further Resolved that the Greater Palmer Chamber of Commerce seeks to assist ARRC in obtaining legislative approval to exchange equivalent valued land with neighboring entities in order to accomplish the track realignment project.

Approved this 17th day of December, 1999.



Jim Cooper, President



415 E. Railroad Avenue * Wasilla, AK 99654
Email: chamber@wasilla.net

Telephone (907) 376-1299 * Fax (907) 373-2560
Home Page: www.chamber.wasilla.net

- Voted "Alaska's Outstanding Local Chamber of Commerce ~ 1998"

RESOLUTION 99-07

A RESOLUTION OF THE GREATER WASILLA CHAMBER OF COMMERCE IN SUPPORT OF THE ALASKA RAILROAD'S TRACK ENHANCEMENTS PROJECT.

Whereas, a straighter track promotes safety due to reduced track and equipment wear, consistency in train handling, increased sight distance, and reduced maintenance requirement all leading to a reduced frequency of train derailments and lower operating costs; and

Whereas, this project includes upgrades to vehicle crossings and additional public access amenities that will enhance safety and access across the Alaska Railroad's track; and

Whereas, this project will result in reduced train running time between Anchorage and Wasilla from 95 minutes to 50 minutes making future commuter service viable; and

Whereas, reduced transit time between Anchorage and Wasilla means more efficient and cost effective service to the interior of Alaska; and

Whereas, reduced transit time between Anchorage and Wasilla means a potential reduction in the number of automobiles on the highway; and

Whereas, more efficient rail operations reduces train gridlock, creates more jobs for Alaskans through additional freight and passenger service, and builds a better infrastructure to support future economic development in Alaska; and

Whereas, this project improves the ARRC's asset which enhances the state's ownership of the railroad; and

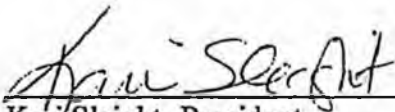
Whereas, to accomplish this project, ARRC will need legislative approval to convey the Corporation's entire interest in certain lands in exchange for equivalent valued land with Elmendorf Air Force Base, Fort Richardson Army Base, Eklutna, Inc. and other entities; and

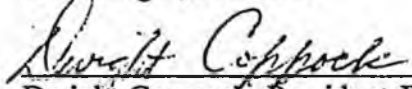
Whereas, no funds will be exchanged between the parties in this land trade agreement.

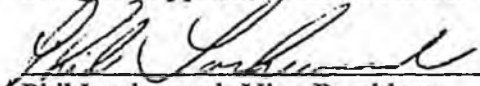
Now, Therefore Be it Resolved that the Greater Wasilla Chamber of Commerce supports the ARRC's efforts to upgrade and realign its tracks between Anchorage and Wasilla to improve safety and efficiency of the Alaska Railroad Corporation's train operations, to enhance the state-owned transportation asset, and to make future commuter service viable; and

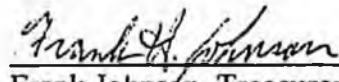
Be it Further Resolved that the Greater Wasilla Chamber of Commerce seeks to assist ARRC in obtaining legislative approval to exchange equivalent valued land with neighboring entities in order to accomplish the track realignment project.

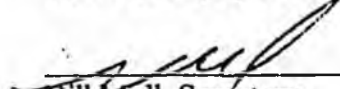
Hereby, adopted by the Greater Wasilla Chamber of Commerce this 15th day of December, 1999.

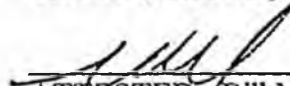

Kari Sleight, President


Dwight Coppock, President-Elect


Phil Lockwood, Vice-President


Frank Johnson, Treasurer


Bill Moll, Secretary


ATTESTED: Bill Moll, Secretary

Requested and Prepared by: Administration
Meeting date: January 10, 2000
Adopted: January 10, 2000
Vote: Unanimous

**CITY OF WASILLA
RESOLUTION SERIAL NO. 00-03**

A RESOLUTION OF THE CITY OF WASILLA, ALASKA SUPPORTING THE ALASKA RAILROAD'S TRACK UPGRADE AND REALIGNMENT PROJECT.

WHEREAS, a straighter track promotes safety due to reduced track and equipment wear, consistency in train handling, increased sight distance, and reduced maintenance requirement – all leading to a reduced frequency of train derailments and lower operating costs; and

WHEREAS, this project includes upgrades to vehicle crossings and additional public access amenities that will enhance safety and access across the Alaska Railroads track; and

WHEREAS, this project will result in reduced train running time between Anchorage and Wasilla from 95 minutes to 50 minutes making future commuter service viable; and

WHEREAS, reduced transit time between Anchorage and Wasilla means more efficient and cost effective service to the interior of Alaska; and

WHEREAS, reduced transit time between Anchorage and Wasilla means a potential reduction in the number of automobiles on the highway; and

WHEREAS, more efficient rail operations reduces train gridlock, creates more jobs for Alaskans through additional freight and passenger service, and builds a better infrastructure to support future economic development in Alaska; and

WHEREAS, this project improves the ARRC's asset which enhances the state's ownership of the railroad; and

WHEREAS, to accomplish this project, ARRC will need legislative approval to convey the Corporation's entire interest in certain lands in exchange for equivalent valued land with Elmendorf Air Force Base, Fort Richardson Army Base, Eklutna, Inc. and other entities; and


WHEREAS, no funds will be exchanged between the parties in this land trade agreement.

NOW THEREFORE BE IT RESOLVED, that the City of Wasilla supports the ARRC's efforts to upgrade and realign its track between Anchorage and Wasilla to improve safety and efficiency of the Alaska Railroad Corporation's train operations, to enhance the state-owned transportation asset, and to make future commuter service viable; and

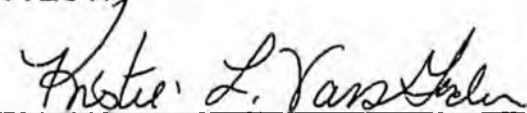
BE IT FURTHER RESOLVED, that the City of Wasilla seeks to assist ARRC in obtaining legislative approval to exchange equivalent valued land with neighboring entities in order to accomplish the track realignment project.

ADOPTED by the Wasilla City Council on January 10, 2000.

I certify that a resolution in substantially the above form was passed by a majority of those voting at a duly called and conducted meeting of the governing body of the City of Wasilla this 10th day of January 2000.


SARAH PALIN, Mayor

ATTEST:


KRISTIE L. VANGORDER, CMC/AE
City Clerk

[SEAL]