

S B

1 1 4

SENATE COMMITTEE REPORT
FIRST COMMITTEE OF REFERRAL

DATE: 2/11/91

FURTHER: Finance

Date of 5-Day Notice: 3/7/91
(in accordance with Uniform Rule 23)

DATE TURNED INTO OFFICE: 4/18/91

Resources Committee considered SB 114

Amending the area within designated marine park units of the Alaska state park system, and adding marine park units to the Alaska state park system.

and recommended:

replace with _____ CS SB 114 Resources same title
 attached amendment(s) new title

_____ letter of intent adopted

do pass

do not pass

no recommendation

individual recommendations

further referral to _____

ATTACHES NEW FISCAL NOTE(S):

Department(s)/Date:

Department(s)/Date:


fiscal note(s) _____

zero fiscal note(s) SB + CS
DNR 3/4/91

appropriation-no fiscal note

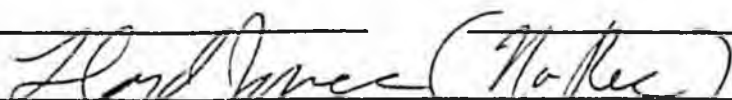
Governor's bill w/fiscal note

SIGNING DO PASS:



OTHER RECOMMENDATIONS:

Jo G. ... no Rec
... (No No! Rec)
... no Rec.


Chair: Signature and Recommendation

APR 16 1991

9419 Dennis Ave.

Junau, AK 99801

April 15, 1991

Dear Senator Jones,

I'm writing to urge you to support SB 114, legislation currently designed to designate 16 islands in the Junau area as the Channel Island Marine Park.

People in Southeast have shown strong support for the proposed Park in past hearings on the subject and the protection given to the island will not interfere with existing private or commercial uses. As a recreational boater and fisherman I've already enjoyed their use many times and know that many other Junau residents do likewise.

Please give this very worthwhile legislation your support.

Sincerely,

Donald V. West.

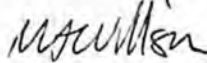
15 April 1991

Senator Lloyd Jones
Alaska State Legislature
P.O.Box V (MS3100)
Juneau AK 99811

Dear Sir:

Please support the Channel Island State Park bill to create a park in an area much used by Juneau folks for recreation. The park will not interfere with existing private or commercial uses and will allow continued use by boaters, campers, hikers, photographers, and other recreational users. The island are an important local resource for water-based recreation and for scenic value.

Thank you.



M. F. Willson
P.O.Box 20909
Juneau AK 99802

STATE OF ALASKA

DEPARTMENT OF NATURAL RESOURCES

OFFICE OF THE COMMISSIONER

WALTER J. HICKEL, GOVERNOR

400 WILLOUGHBY AVENUE
JUNEAU, ALASKA 99801-1796
PHONE: (907) 465-2400
FACSIMILE: (907) 586-2754

March 6, 1991

The Honorable Lloyd Jones, Chair
Senate Resources Committee
P.O. Box V
Juneau, AK 99811

Dear Senator Jones:

Subject: SB 114, which adds marine park units to the Alaska State Park System.

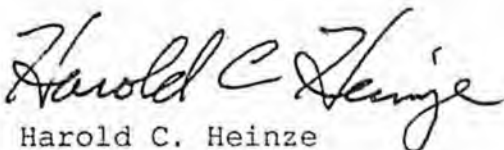
Position: The Department has no objection to this bill, nor a sense of urgency to see the islands designated as a marine park. If the marine park is established, we will have a responsibility to develop a management plan. The attached zero fiscal note presumes that DNR will be allowed to delay the preparation of that plan.

Background: This bill will establish the Channel Islands State Marine Park encompassing 18 islands within 20 miles of Juneau. The land is currently under federal ownership. The transfer to the state is authorized under Section 6(a) of the Statehood Act as part of the 400,000 acres which can be selected for community expansion and recreation areas. It allows for aquaculture facilities under certain conditions. It requires consultation with Native Corporations to resolve potential conflicts regarding cultural and historic sites.

DNR is required to develop a management plan for the park within 5 years. The State must also provide adequate and feasible access across the park to private land. Under this designation, mining access and activities are not restricted in lands adjacent to parks.

Recommendation: The Department has no objection to the designation of these islands as a state marine park.

Sincerely,



Harold C. Heinze
Commissioner

cc: Committee Members
Senator Duncan
Representative Ulmer
Representative Hudson
Bruce Kendall, Legislative Liaison, Office of the Governor
Carl Rosier, Commissioner, Department of Fish and Game

**STATE OF ALASKA
1991 LEGISLATIVE SESSION**

BILL NO. SB 114

Revision Date: 4-Mar-91 Department Affected: Natural Resources
 Title: Additions to Marine Parks in Juneau BRU: Parks & Recreation Management
Area Components: Parks Management
 Sponsor: Senator Duncan
 Requestor: Senate Resources COMPONENT SERIAL NO. 452

EXPENDITURES/REVENUES: (Thousands of Dollars)

OPERATING	FY 92	FY 93	FY 94	FY 95	FY 96	FY 97
PERSONAL SERVICES						
TRAVEL						
CONTRACTUAL						
SUPPLIES						
EQUIPMENT						
LAND&STRUCTURES						
GRANTS,CLAIMS						
MISCELLANEOUS						
TOTAL OPERATING	0.0	0.0	0.0	0.0	0.0	0.0

CAPITAL						
---------	--	--	--	--	--	--

REVENUE	0.0					
---------	-----	--	--	--	--	--

FUNDING: (Thousands of Dollars)

GENERAL FUND						
FEDERAL FUNDS						
OTHER						
TOTAL	0.0	0.0	0.0	0.0	0.0	0.0

POSITIONS:

FULL-TIME						
PART-TIME						
TEMPORARY						

Estimate of Current year impact: Negligible

ANALYSIS: SB 114 will have a net-zero impact. The existing statute (AS 41.21.302) requires that a plan be written within five years of a marine park's establishment. Work on a plan will be deferred until later in the five year term. Help in managing the new marine park will be sought from local volunteers.

Prepared by: Pete Panarese Phone: 762-2602
 Division: Parks & Outdoor Recreation Date: 4-Mar-91

Approved by Commissioner: Harold Heinze Date: 4-Mar-91
 Agency: Department of Natural Resources

Distribution (by preparer) : Legislative Finance, legislative Sponsor, Requestor, OMB, & Impacted Agency(ies).

STATE OF ALASKA

DEPARTMENT OF NATURAL RESOURCES

DIVISION OF PARKS & OUTDOOR RECREATION

WALTER J. HICKEL, GOVERNOR

400 WILLOUGHBY, 5th FLOOR
JUNEAU, ALASKA 99801-1381
PHONE: (907) 465-4563

April 15, 1991

Senator Lloyd Jones
Rm. 30, Capitol, P.O. Box V
Juneau, Alaska 99811

Dear Senator Jones:

This letter is in response to your request for clarification on the regulations concerning commercial fishing in marine parks. The Department of Fish and Game (ADF&G) through the Board of Fisheries regulates all true "commercial fishing" within the state, as defined in A.S. 16.05.940. Our state park regulations specifically exclude all "lawful commercial fishing operations conducted aboard vessels operating in saltwater and not using stationary gear or dredges" from any permitting requirement in this department (11 AAC 12.300).

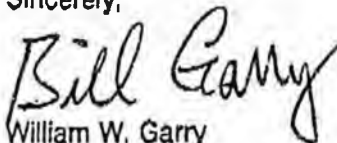
Fishing guides who take clients sportfishing are not considered to be engaged in "commercial fishing" by the Board of Fisheries, however, the legislature passed a law requiring that all charter sportfishing vessels be registered with the Commercial Fisheries Entry Commission (A.S. 16.05.490). Therefore, the ADF&G does exert some control over charter vessels already.

Charter vessels that guide sportfishing clients are engaged in a "commercial activity" as defined in Department of Natural Resources regulation 11 AAC 12.340 (19). When that guiding occurs within a unit of the state park system we currently do require commercial permits of those guides in areas such as the Kenai River Special Management Area, Kachemak Bay State Park, and many other heavily-used Kenai Peninsula parks. Most of our approximately 400 commercial permittees statewide are sportfishing guides.

At this time we have not required commercial permits for sportfishing guides within marine parks. This is based upon the fact that we have not provided any facility improvement or visitor service in most of the marine parks. As long as the ADF&G has some knowledge of charter fishing businesses within and around marine parks, and we have no active management, we will maintain a passive position with regard to permitting of commercial sportfishing guides within marine parks. One of the purposes behind the marine park system is to "maintain fish and wildlife resources and lawful existing uses of these resources". The existing use levels within marine parks do not demand active management.

If you need any further information or clarification please call.

Sincerely,



William W. Garry
Regional Manager

Alaska State Legislature



SENATOR JIM DUNCAN

P. O. BOX V JUNEAU, ALASKA 99811-3100

(907) 465-4766

COMMITTEES:
FINANCE
VICE CHAIR —
HEALTH EDUCATION
& SOCIAL SERVICES
BUDGET & AUDIT
BANKING &
ECONOMIC
DEVELOPMENT

MEMORANDUM

DATE: March 7, 1991

TO: Senator Lloyd Jones, Chair
Senate Resources Committee

FROM: Senator Jim Duncan

RE: SB 114, amending the area within designated marine park units of the Alaska state park system, and adding marine park units to the Alaska State Park System.

I request that you schedule a hearing on SB 114, designating additional islands in the Juneau area as Marine Parks.

The following islands have been selected by the Alaska Department of Natural Resources specifically for addition to our marine park system; additional acreage on Shelter Island, Coglan, Portland, Lincoln, Benjamin, Ralston, Gull, North, Aaron, Sentinel, Bird, Cohen, Little, Suedla, Battleship, and Indian Islands.

The Juneau Areas Parks Advisory Board feels it is important to designate these islands as marine parks to ensure they are managed for the purposes outlined by the state when it selected these areas under the terms of the Statehood Act. They will enhance development of a Marine Park Network including Canadian parks encompassing sites from Port Hardy on Vancouver Island to Prince Rupert and including Alaskan parks in Ketchikan, Wrangell, Petersburg, Juneau, Sitka, and Haines.

The Department of Natural Resources indicates there is no fiscal impact of this proposal.

I urge your favorable consideration of this request.

Attachments

FISCAL NOTE

STATE OF ALASKA
1991 LEGISLATIVE SESSION

BILL NO. SB 114

Revision Date: 03/18/91 Department Affected: Fish and Game

Title: Marine Park Additions BRU: Habitat

Component: Habitat

Sponsor: Senator Duncan

Requestor: _____ COMPONENT SERIAL NO.

	4	8	6
--	---	---	---

Expenditures/Revenues: (Thousands of Dollars)

OPERATING	FY 92	FY 93	FY 94	FY 95	FY 96	FY 97
PERSONAL SERVICES						
TRAVEL						
CONTRACTUAL						
SUPPLIES						
EQUIPMENT						
LAND & STRUCTURES						
GRANTS, CLAIMS						
MISCELLANEOUS						
TOTAL OPERATING	0	0	0	0	0	0

CAPITAL	0	0	0	0	0	0
---------	---	---	---	---	---	---

REVENUE	0	0	0	0	0	0
---------	---	---	---	---	---	---

FUNDING: (Thousands of Dollars)

GENERAL FUND						
FEDERAL FUNDS						
OTHER						
TOTAL	0	0	0	0	0	0

POSITIONS:

FULL-TIME	0	0	0	0	0	0
PART-TIME	0	0	0	0	0	0
TEMPORARY	0	0	0	0	0	0

Estimate of current year impact: no impact on current year

ANALYSIS: (Attach a separate page if necessary.)

Prepared By: Frank Rue, Director Phone: 465-4105

Division: Division of Habitat Date: 03/18/91

Approved by Commissioner: Kon Smirnov (signature) Date: 3/18/91

Agency: Department of Fish and Game

Distribution (by preparer): Legislative Finance, Legislative Sponsor, Requestor, OMB, & Impacted Agency(ies).

STATE OF ALASKA

DEPARTMENT OF NATURAL RESOURCES

DIVISION OF PARKS & OUTDOOR RECREATION

WALTER J. HICKEL, GOVERNOR

400 WILLOUGHBY, 5th FLOOR
JUNEAU, ALASKA 99801-1381
PHONE: (907) 465-4563

March 13, 1991

Senator Jim Duncan
P.O. Box V (MS 3100)
Juneau, AK 99811

Dear Senator Duncan:

Enclosed is the information you requested on marine parks. Please note that lawful existing uses of fish and wildlife resources are to be maintained as part of the statutory purposes of all marine parks.

If you have any further questions, don't hesitate to call.

Sincerely,



William W. Garry
Regional Manager

cc: Rep. Fran Ulmer
Rep. Bill Hudson
Hon. Harold Heinze, Commissioner
Neil Johannsen, Director

Information on SB114 and HB131 to create additional State Marine Parks in the Juneau Area (Juneau Channel Islands and Shelter Island Additions) Feb-1991

Background

Section 6(a) of the Statehood Act allows the state to select up to 400,000 acres of National Forest land for the purposes of community expansion (essentially lands to be disposed of) and for creating recreation areas. The priority for allocating these state land selections will be community expansion (disposals) but the state did decide some years ago to utilize about ten percent of the acreage to create state marine parks. Alaska's marine parks program is copied from (and was planned in cooperation with) Washington State and the Province of British Columbia's similar systems. Washington now manages about 55 state marine parks; British Columbia has about 25 provincial marine park sites. Alaska's state park system currently manages 33 marine parks and the proposed legislation would add an additional unit to this program.

What is a Marine Park ?

A marine park can be characterized as legislatively designated units of the state park system which are protected small, scenic coves, bays, bights, beaches, where people tend to land float planes, anchor their boats and use for kayak camping. These recreation sites are often spaced a day's travel distance apart for boaters and are places where the clamming, fishing, camping or picnicking is excellent. Eventual developments could include mooring floats, a few tables and fire places on the beach, a simple pit toilet building, some public rental cabins and perhaps elevated tent platforms and firewood shelters.

Proposed marine parks are normally already popular spots with the public and would not be sold or disposed of by the state; instead, their recreation and scenic values will be preserved for all citizens to use.

What Types of Uses Would be Allowed?

The purposes and allowable uses for marine parks are outlined in AS 41.21.300-306. They are created to:

- (1) Maintain natural, cultural and scenic values.
- (2) Maintain fish and wildlife resources and lawful existing uses of these resources.
- (3) Promote and support recreation and tourism in the state.

Hunting, sport fishing and commercial fishing and trapping are

expressly allowed; the Fish and Game Department will continue to manage fish and wildlife programs. Aquaculture facilities and access to private lands and mineral claims and leases are permitted.

These are parks with a "small p" which consume small acreages and are user oriented.

Why Have Marine Parks Been Established?

To protect popular areas for increasing numbers of local boaters.

To respond to increased tourist demand for Alaska destinations.

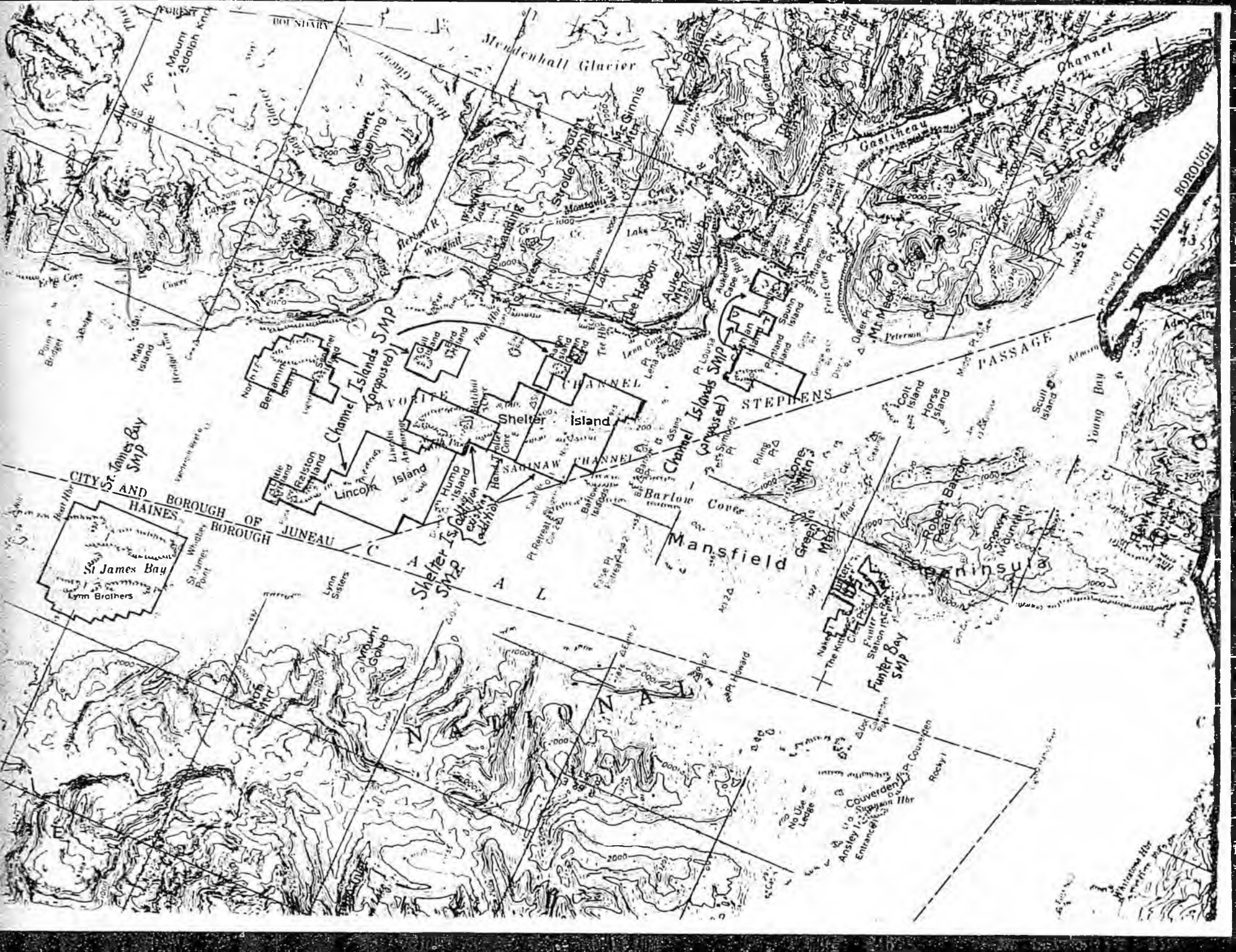
To provide the majority of people an opportunity to enjoy the beauties of Alaska's shorelines.

To ensure access to prime public land for shore-related experiences to future water users.

To set aside exceptional protected anchorages.

To create an overnight park system for water users.

S O U T H E A S T	Unit	Acreage	CAMP SITES *	CAMPING LIMIT (DAYS)	PICNIC SITES	TOILETS	DRINKING WATER	PICNIC SHELTERS	TRAILS	HISTORICAL FEATURES	BOAT LAUNCH	FISHING	NEAREST COMMUNITY	Location	
	# Unit Name														
	1 Totem Bight SHP	11												Ketchikan	10 Tongass Road
	2 Refuge Cove SRS	13	14	T								F		Ketchikan	8.7 Tongass Road
	3 Sentinel Cove SRS	38	12	11										Ketchikan	18 N. Tongass Road
	4 Pioneer Park SRS	3												Sitka	2 Halibut Road
	5 Baranof Castle SHS	1												Sitka	Lincoln Street
	6 Halibut Point SRS	22			9	T	W	S	Tr	H		F		Sitka	4.4 Halibut Road
	7 Old Sitka SHP	51										B	F	Sitka	7.5 Halibut Road
	8 Juneau Trail System ST	15												Juneau	Juneau Area
	9 Johnson Creek SRS	65												Juneau	15.5 N. Douglas Hwy.
	10 Wickersham SHS	5												Juneau	7th Street
	11 Point Bridget SP	2,800												Juneau	38.5 Glacier Hwy.
	12 Chilkoot Lake SRS	80	32	7										Haines	10 Lutak Road
	13 Portage Cove SRS	7	9	7	3	T	W							Haines	1 Beach Road
	14 Chilkat SP	6,045	15	15										Haines	7 Mud Bay Road
	15 Ak-Chilkat Bald Eagle P.	49,320												Haines	8-30 Haines Hwy.
	16 Mosquito Lake SRS	5	10	15		T	W							Haines	27.2 Haines Hwy.
	17 Gruening SHP	12												Juneau	24 Glacier Hwy.
SOUTHEAST ALASKA STATE MARINE PARKS															
	18 Dall Bay SMP	585												Ketchikan	Gravina Island
	19 Thom's Place SMP	1,198												Wrangell	Wrangell Island
	20 Beecher Pass SMP	660												Wrangell	Mitkof Island
	21 Joe Mace Island SMP	62												Wrangell	Sumner Strait
	22 Security Bay SMP	500												Petersburg	Charham Strait
	23 Taku Harbor SMP	700												Juneau	Stephens Passage
	24 Oliver Inlet SMP	560				T			Tr	B	F			Juneau	Admiralty Island
	25 Funter Bay SMP	162												Juneau	Admiralty Island
	26 Shelter Island SMP	3,560			6	T			Tr					Juneau	Lynn Canal
	27 St. James Bay SMP	10,220												Juneau	Lynn Canal
	28 Sullivan Island SMP	2,163												Juneau	Lynn Canal
	29 Chilkat Islands SMP	6,560												Haines	Lynn Canal
	30 Magoun Islands SMP													Sitka	Krestof Sound
	31 Big Bear/Baby Bear SMP													Sitka	Penl Strait



STATE OF ALASKA

DEPARTMENT OF NATURAL RESOURCES

OFFICE OF THE COMMISSIONER

WALTER J. HICKEL, GOVERNOR

400 WILLOUGHBY AVENUE
JUNEAU, ALASKA 99801-1796
PHONE: (907) 465-2400
FACSIMILE: (907) 586-2754

March 6, 1991

The Honorable Lloyd Jones, Chair
Senate Resources Committee
P.O. Box V
Juneau, AK 99811

Dear Senator Jones:

Subject: SB 114, which adds marine park units to the Alaska State Park System.

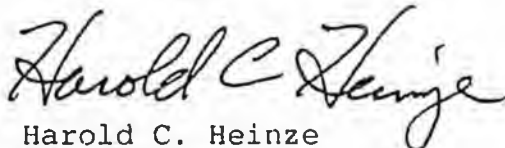
Position: The Department has no objection to this bill, nor a sense of urgency to see the islands designated as a marine park. If the marine park is established, we will have a responsibility to develop a management plan. The attached zero fiscal note presumes that DNR will be allowed to delay the preparation of that plan.

Background: This bill will establish the Channel Islands State Marine Park encompassing 18 islands within 20 miles of Juneau. The land is currently under federal ownership. The transfer to the state is authorized under Section 6(a) of the Statehood Act as part of the 400,000 acres which can be selected for community expansion and recreation areas. It allows for aquaculture facilities under certain conditions. It requires consultation with Native Corporations to resolve potential conflicts regarding cultural and historic sites.

DNR is required to develop a management plan for the park within 5 years. The State must also provide adequate and feasible access across the park to private land. Under this designation, mining access and activities are not restricted in lands adjacent to parks.

Recommendation: The Department has no objection to the designation of these islands as a state marine park.

Sincerely,



Harold C. Heinze
Commissioner

cc: Committee Members
Senator Duncan
Representative Ulmer
Representative Hudson
Bruce Kendall, Legislative Liaison, Office of the Governor
Carl Rosier, Commissioner, Department of Fish and Game

expressly allowed; the Fish and Game Department will continue to manage fish and wildlife programs. Aquaculture facilities and access to private lands and mineral claims and leases are permitted.

These are parks with a "small p" which consume small acreages and are user oriented.

Why Have Marine Parks Been Established?

To protect popular areas for increasing numbers of local boaters.

To respond to increased tourist demand for Alaska destinations.

To provide the majority of people an opportunity to enjoy the beauties of Alaska's shorelines.

To ensure access to prime public land for shore-related experiences to future water users.

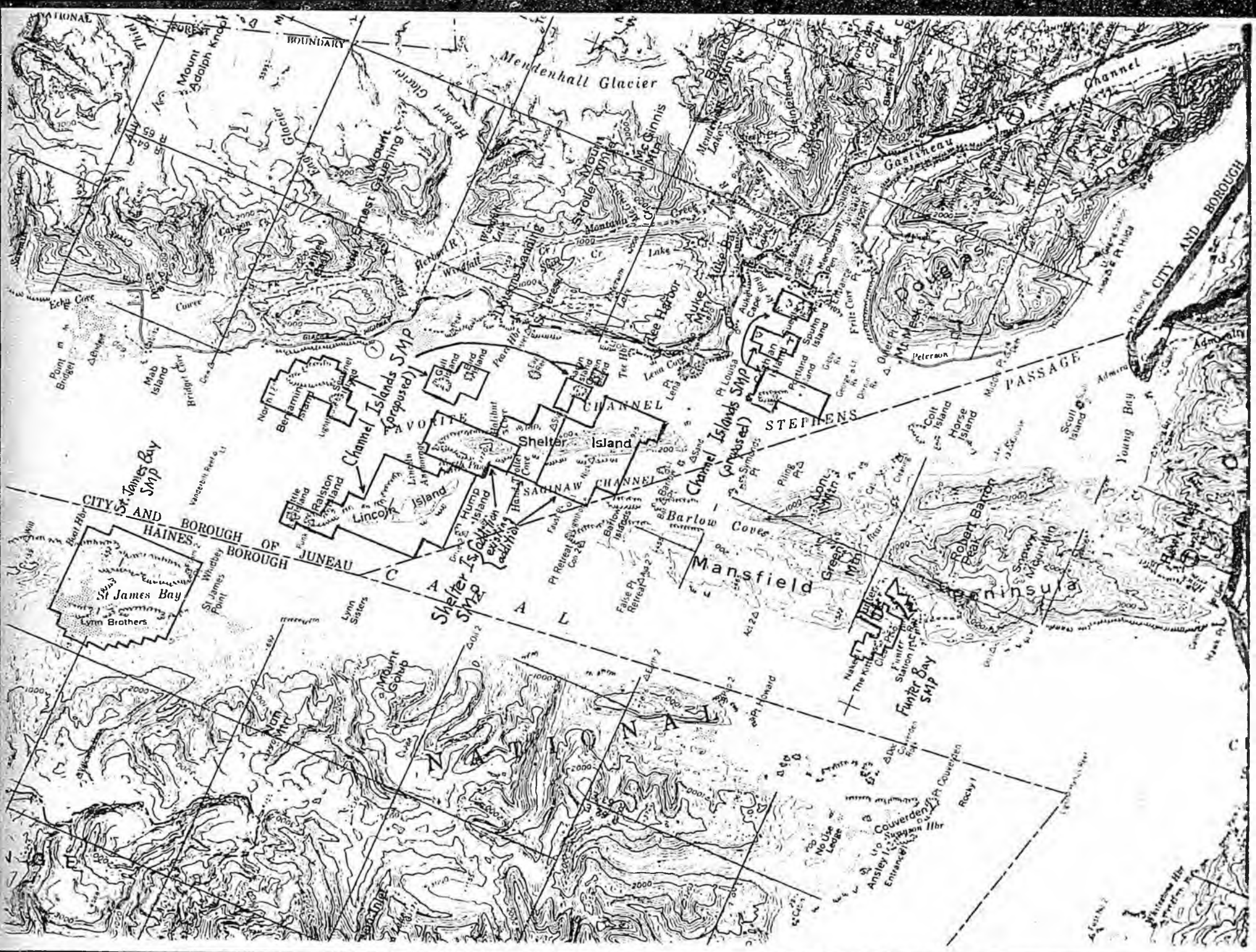
To set aside exceptional protected anchorages.

To create an overnight park system for water users.

Southeast RECREATION GUIDE

SOUTHEAST REGION OFFICE
400 Willoughby Bldg., 3rd Floor
Juneau, Alaska 99801 (907) 465-4563

S O U T H E A S T	Unit	Acreage	RECREATION GUIDE										Location	
	# Unit Name		CAMP SITES*	CAMPING LIMIT (DAYS)	PICNIC SITES	TOILETS	DRINKING WATER	PICNIC SHELTERS	TRAILS	HISTORICAL FEATURES	BOAT LAUNCH	FISHING		NEAREST COMMUNITY
1	Totem Bight SHP	11											Ketchikan	10 Tongass Road
2	Refuge Cove SRS	13	14	T							F		Ketchikan	8.7 Tongass Road
3	Settlers Cove SRS	38	12	11		W		Tr			F		Ketchikan	18 N. Tongass Road
4	Pioneer Park SRS	3			T	W		Tr					Sitka	2 Halibut Road
5	Baranof Castle SHS	1							H				Sitka	Lincoln Street
6	Halibut Point SRS	22		9	T	W	S	Tr	H		F		Sitka	4.4 Halibut Road
7	Old Sitka SHP	51						Tr	H	B	F		Sitka	7.5 Halibut Road
8	Juneau Trail System ST	15						Tr	H		F		Juneau	Juneau Area
9	Johnson Creek SRS	65											Juneau	15.5 N. Douglas Hwy.
10	Wickersham SHS	5											Juneau	7th Street
11	Point Bridget SP	2,800						Tr			F		Juneau	38.5 Glacier Hwy.
12	Chilkoot Lake SRS	80	32	7		W	S			B	F		Haines	10 Lutak Road
13	Portage Cove SRS	7	9	7	3	T	W				F		Haines	1 Beach Road
14	Chilkat SP	6,045	15	15		W	S	Tr		B	F		Haines	7 Mud Bay Road
15	Ak-Chilkat Bald Eagle P.	49,320									F		Haines	8-30 Haines Hwy.
16	Mosquito Lake SRS	5	10	15		T	W			B	F		Haines	27.2 Haines Hwy.
17	Gruening SHP	12							H		F		Juneau	24 Glacier Hwy.
SOUTHEAST ALASKA STATE MARINE PARKS														
18	Dall Bay SMP	585									F		Ketchikan	Gravina Island
19	Trom's Place SMP	1,198									F		Wrangell	Wrangell Island
20	Beecher Pass SMP	660									F		Wrangell	Mitkof Island
21	Joe Mace Island SMP	62									F		Wrangell	Sumner Strait
22	Security Bay SMP	500									F		Petersburg	Chatham Strait
23	Taku Harbor SMP	700									F		Juneau	Stephens Passage
24	Oliver Inlet SMP	560			T			Tr		B	F		Juneau	Admiralty Island
25	Funter Bay SMP	162									F		Juneau	Admiralty Island
26	Shelter Island SMP	3,560		6	T			Tr			F		Juneau	Lynn Canal
27	St. James Bay SMP	10,220									F		Juneau	Lynn Canal
28	Sullivan Island SMP	2,163									F		Juneau	Lynn Canal
29	Chilkat Islands SMP	6,560									F		Haines	Lynn Canal
30	Magoon Islands SMP										F		Sitka	Krestof Sound
31	Bear/Baby Bear SMP										F		Sitka	Penl Strait



DNR

Information on SB114 and HB131 to create additional State Marine Parks in the Juneau Area (Juneau Channel Islands and Shelter Island Additions) Feb-1991

Background

Section 6(a) of the Statehood Act allows the state to select up to 400,000 acres of National Forest land for the purposes of community expansion (essentially lands to be disposed of) and for creating recreation areas. The priority for allocating these state land selections will be community expansion (disposals) but the state did decide some years ago to utilize about ten percent of the acreage to create state marine parks. Alaska's marine parks program is copied from (and was planned in cooperation with) Washington State and the Province of British Columbia's similar systems. Washington now manages about 55 state marine parks; British Columbia has about 25 provincial marine park sites. Alaska's state park system currently manages 33 marine parks and the proposed legislation would add an additional unit to this program.

What is a Marine Park ?

A marine park can be characterized as legislatively designated units of the state park system which are protected small, scenic coves, bays, bights, beaches, where people tend to land float planes, anchor their boats and use for kayak camping. These recreation sites are often spaced a day's travel distance apart for boaters and are places where the clamming, fishing, camping or picnicking is excellent. Eventual developments could include mooring floats, a few tables and fire places on the beach, a simple pit toilet building, some public rental cabins and perhaps elevated tent platforms and firewood shelters.

Proposed marine parks are normally already popular spots with the public and would not be sold or disposed of by the state; instead, their recreation and scenic values will be preserved for all citizens to use.

What Types of Uses Would be Allowed?

The purposes and allowable uses for marine parks are outlined in AS 41.21.300-306. They are created to:

- (1) Maintain natural, cultural and scenic values.
- (2) Maintain fish and wildlife resources and lawful existing uses of these resources.
- (3) Promote and support recreation and tourism in the state.

Hunting, sport fishing and commercial fishing and trapping are

FISCAL NOTE

STATE OF ALASKA
1991 LEGISLATIVE SESSION

BILL NO. SB 114

Revision Date: 4-Mar-91 Department Affected: Natural Resources
 Title: Additions to Marine Parks in Juneau BRU: Parks & Recreation Management
Area Components: Parks Management
 Sponsor: Senator Duncan
 Requestor: Senate Resources COMPONENT SERIAL NO. 452

EXPENDITURES/REVENUES: (Thousands of Dollars)

OPERATING	FY 92	FY 93	FY 94	FY 95	FY 96	FY 97
PERSONAL SERVICES						
TRAVEL						
CONTRACTUAL						
SUPPLIES						
EQUIPMENT						
LAND&STRUCTURES						
GRANTS,CLAIMS						
MISCELLANEOUS						
TOTAL OPERATING	0.0	0.0	0.0	0.0	0.0	0.0

CAPITAL						
---------	--	--	--	--	--	--

REVENUE	0.0					
---------	-----	--	--	--	--	--

FUNDING: (Thousands of Dollars)

GENERAL FUND						
FEDERAL FUNDS						
OTHER						
TOTAL	0.0	0.0	0.0	0.0	0.0	0.0

POSITIONS:

FULL-TIME						
PART-TIME						
TEMPORARY						

Estimate of Current year impact: Negligible

ANALYSIS: SB 114 will have a net-zero impact. The existing statute (AS 41.21.302) requires that a plan be written within five years of a marine park's establishment. Work on a plan will be deferred until later in the five year term. Help in managing the new marine park will be sought from local volunteers.

Prepared by: Pete Panarese Phone: 762-2602
 Division: Parks & Outdoor Recreation Date: 4-Mar-91

Approved by Commissioner: Harold Heinze Date: 4-Mar-91
 Agency: Department of Natural Resources

Distribution (by preparer) : Legislative Finance, legislative Sponsor, Requestor, OMB, & Impacted Agency(ies).

NFCG SELECTION
JUNEAU CHANNEL ISLANDS



STATE OF ALASKA

DEPARTMENT OF NATURAL RESOURCES

DIVISION OF PARKS & OUTDOOR RECREATION

WALTER J. HICKEL, GOVERNOR

400 WILLOUGHBY, 5th FLOOR
JUNEAU, ALASKA 99801-1381
PHONE: (907) 465-4567

April 4, 1991

Senator Jim Duncan
P.O. Box V
Juneau, AK 99811


Dear Senator Duncan:

In response to your request for a revised legal description for SB 214 (Juneau Marine Parks Bill) to reduce the water acreage, I am submitting the attached hand noted draft changes. The effects of these changes are noted on the map also enclosed. The acreages would change as follows:

<u>Juneau Channel Islands</u>	<u>Land</u>	<u>Water</u>	<u>Land & Water Total</u>
SB214 & HB131 as introduced	3,387	11,013	14,400
In this draft	3,387	6,933	10,320
Reductions		(4,080)	(4,080)
<u>Shelter Island Addition</u>			
SB214 & HB131 as introduced	3,573	5,387	8,960
In this draft	3,573	2,547	6,120
Reductions		(2,840)	(2,840)
<u>Shelter Island State Marine Park</u>			
Reduction from existing water acreage		(1,040)	
TOTAL REDUCTION, this draft		(7,960)	
GRAND TOTAL SB214/HB131 (as introduced)	6,960	16,400	23,360
GRAND TOTAL SB214/HB131 (if amended)	6,960	9,480	16,440

If you need any more information or assistance please call.

Sincerely,



William W. Garry
Regional Manager

Attachments: map and new legal description
cc: Harold Heinze, Commissioner
Neil Johannsen, Director

7-LS0665G
Chenoweth
4/5/91

CS FOR SENATE BILL NO. 114 ()
IN THE LEGISLATURE OF THE STATE OF ALASKA
SEVENTEENTH LEGISLATURE - FIRST SESSION

BY

Offered:
Referred:

Sponsor(s): SENATOR DUNCAN

A BILL

FOR AN ACT ENTITLED

1 "An Act amending the area within designated marine park units of the Alaska state park
2 system, and adding marine park units to the Alaska state park system."

3 BE IT ENACTED BY THE LEGISLATURE OF THE STATE OF ALASKA:

4 * Section 1. AS 41.21.304(11) is amended to read:

5 (11) Shelter Island

6 Township 39 South, Range 63 East, Copper River Meridian

7 Section 13: NE 1/4, E1/2SE1/4

8 Section 24: E1/2E1/2

9 Township 39 South, Range 64 East, Copper River Meridian

10 Section 18: SW1/4

11 Section 19

12 Section 29: W1/2, W1/2SE1/4

13 Section 30: Excluding USS 354

14 Section 31: E1/2 [SECTION 29

- 1 SECTION 31]
- 2 Section 32
- 3 Section 33: SW1/4 [SECTION 33]
- 4 Township 40 South, Range 64 East, Copper River Meridian
- 5 Section 4
- 6 Section 5
- 7 Section 6: NE1/4
- 8 Section 8: E1/2, NW1/4
- 9 Section 9
- 10 Section 10: W1/2W1/2
- 11 Section 15: W1/2, W1/2SE1/4
- 12 Section 16
- 13 Section 17: NE1/4
- 14 Section 21: NE1/4NE1/4
- 15 Section 22: N1/2;
- 16 * Sec. 2. AS 41.21.304 is amended by adding a new paragraph to read:
- 17 (34) Juneau Channel Islands
- 18 Township 38 South, Range 63 East, Copper River Meridian
- 19 Section 13: N1/2, SE1/4
- 20 Section 25: NE1/4
- 21 Section 29: S1/2
- 22 Section 32: E1/2
- 23 Section 33: SW1/4
- 24 Township 38 South, Range 64 East, Copper River Meridian
- 25 Section 18: SW1/4
- 26 Section 19
- 27 Section 20: W1/2SW1/4
- 28 Section 29: NW1/4NW1/4
- 29 Section 30: N1/2, SW1/4
- 30 Township 39 South, Range 63 East, Copper River Meridian
- 31 Section 4

1	Section 9
2	Section 10
3	Section 11: W1/2
4	Section 13: SW1/4SW1/4
5	Section 14: All, except NE1/4NE1/4
6	Section 15
7	Section 16: E1/2
8	Section 22: N1/2
9	Section 23
10	Section 24: W1/2
11	Township 39 South, Range 64 East, Copper River Meridian
12	Section 8: E1/2SE1/4
13	Section 9: W1/2SW1/4
14	Section 16: NW1/4NW1/4, SE1/4
15	Section 17: NE1/4NE1/4
16	Section 34: S1/2SE1/4, excluding tract A-5
17	Township 40 South, Range 64 East, Copper River Meridian
18	Section 1: W1/2NW1/4
19	Section 3: NE1/4
20	Section 36: SE1/4SE1/4
21	Township 40 South, Range 65 East, Copper River Meridian
22	Section 28: W1/2SW1/4
23	Section 31: SW1/4SW1/4
24	Section 32: E1/2E1/2
25	Section 33: W1/2
26	Section 34: S1/2NW1/4, SE1/4SW1/4, SW1/4SE1/4
27	Township 41 South, Range 65 East, Copper River Meridian
28	Section 1: NE1/4NE1/4
29	Section 2: W1/2NW1/4, SE1/4
30	Section 3: E1/2NE1/4
31	Section 11: N1/2

WORK DRAFT

WORK DRAFT

WORK DRAFT

1
2
3

Township 41 South, Range 66 East, Copper River Meridian

Section 5: N1/2NW1/4, W1/2NW1/4NE1/4

Section 6: NW1/4NW1/4.