

**Н В**

**303**

# HOUSE COMMITTEE REPORT

(9)

Date Referred: April 19, 1989

FURTHER REFERRALS: FINANCE

Date of Committee Action: 2/13/90

The RESOURCES Committee considered:

HB 303

HOUSE BILL NO. 303 [ESTABLISHING GOLDSTREAM PUBLIC USE AREA]  
"An Act establishing the Goldstream Public Use Area."

RECOMMENDATIONS:

- be replaced with CS HB 303  the same title  
 a new title  
 have attached amendment(s)  
 do pass  
 do not pass  
 no recommendation  
 individual recommendations  
 additional referral to the \_\_\_\_\_ Committee

ADOPTS: \_\_\_\_\_ letter of intent

ATTACHES NEW FISCAL NOTE(S):  
(Dept)

APPROVES PREVIOUS: (Date/Dept)

- fiscal impact \_\_\_\_\_  
 zero fiscal note DNR  
 zero with analysis \_\_\_\_\_

- fiscal note(s) \_\_\_\_\_  
 zero fiscal note(s) \_\_\_\_\_  
 zero fn/analysis \_\_\_\_\_

SIGNING DO PASS:

SIGNING:  
(Check appropr. column)

Do Not Pass No Rec Amend

Cliff Davidson  
Sam Williams  
Mike Davis  
Mike Favone  
\_\_\_\_\_  
\_\_\_\_\_  
\_\_\_\_\_  
\_\_\_\_\_  
\_\_\_\_\_  
\_\_\_\_\_

	Do Not Pass	No Rec	Amend
<u>Bill Hudson</u>		<input checked="" type="checkbox"/>	
<u>[Signature]</u>		<input checked="" type="checkbox"/>	
<u>[Signature]</u>		<input checked="" type="checkbox"/>	
_____			
_____			
_____			
_____			
_____			

Cliff Davidson

Chairman's Signature

STATE OF ALASKA  
1990 LEGISLATIVE SESSION

BILL VERSION : HB 303  
PUBLISH DATE : \_\_\_\_\_

FISCAL NOTE

REQUEST:

Revision Date: 13-Feb-90 Agency Affected: Natural Resources  
 Title: An Act establishing the Goldstream BRU: Land & Water Management  
 Public Use Area: \_\_\_\_\_  
 Sponsor: Davis Components: Land & Water Mgmt  
 Requestor: House Resources

EXPENDITURES/REVENUES: (Thousands of Dollars)

OPERATING	FY 91	FY 92	FY 93	FY 94	FY 95	FY 96
PERSONAL SERVICES						
TRAVEL						
CONTRACTUAL						
SUPPLIES						
EQUIPMENT						
LAND&STRUCTURES						
GRANTS,CLAIMS						
MISCELLANEOUS						
TOTAL OPERATING	0.0	0.0	0.0	0.0	0.0	0.0

CAPITAL						
---------	--	--	--	--	--	--

REVENUE						
---------	--	--	--	--	--	--

FUNDING: (Thousands of Dollars)

GENERAL FUND						
FEDERAL FUNDS						
OTHER						
TOTAL	0.0	0.0	0.0	0.0	0.0	0.0

POSITIONS:

FULL-TIME						
PART-TIME						
TEMPORARY						

ANALYSIS: (Attach a separate page if necessary)

Prepared by: Larry Ostrovsky Phone: 465-2400  
 Division: Commissioner's Office Date: 13-Feb-90  
 Approved by Commissioner: [Signature] Lennie Gorsuch Date: 13-Feb-90  
 Agency: Department of Natural Resources

Distribution (by preparer) :  
 Legislative Finance  
 Legislative Sponsor  
 Requestor  
 Office of Management and Budget  
 Impacted Agency(ies)

# STATE OF ALASKA

## DEPARTMENT OF NATURAL RESOURCES

OFFICE OF THE COMMISSIONER

STEVE COWPER, GOVERNOR

400 WILLOUGHBY AVE.  
JUNEAU, ALASKA 99801-1796  
PHONE: (907) 465-2400

February 13, 1990

The Honorable Curt Menard  
The Honorable Cliff Davidson  
Co-Chairmen  
House Resources Committee  
P.O. Box V  
Juneau, AK 99811

Dear Representatives Menard and Davidson:

Subject: HB 303, An Act Establishing the Goldstream Public Use Area.

Position: The department supports this bill.

Background: All the land described by this bill is within the department's Tanana Basin Area Plan (TBAP), Subunit 1H2. The primary surface uses for this subunit are recreation and habitat, with most of the land classified Public Recreation/Wildlife Habitat. Prohibited surface uses within Subunit 1H2 are land sales, remote cabins, and improved pasture grazing. This subunit is open to locatable and leasable minerals.

The TBAP recognizes the high recreation and wildlife values within Subunit 1H2, and recommends that this subunit be administratively designated as a public reserve. The public reserve designation was intended to be a multiple use designation which would give more assurance of long-term public-retention than the existing classification. However, the state has never established public reserves and has yet to adopt regulations for this purpose. As part of its five year update of the Tanana Basin Area Plan, the department is in the process of evaluating all proposed public reserves within the plan.

The department has carefully examined HB 303 and concludes its purpose is consistent with the TBAP management intent for this subunit. The proposed legislative designation would result in

the same primary and prohibited uses envisioned by the plan. A title analysis of the bill identified the following parcels as Mental Health Trust Land within the proposed Public Use Area:

Township 1 North, Range 1 West, Fairbanks Meridian:

Section 7: Lot 4 (40 acres)

Township 1 North, Range 2 West, Fairbanks Meridian:

Section 23: NE1/4SW1/4, NW1/4SE1/4, N1/2SW1/4SE1/4, NW1/4SE1/4SE1/4, W1/2NE1/4SE1/4SE1/4 (110 acres)

We also identified what we believe to be a technical error, as follows.

Township 1 North, Range 2 West, Fairbanks Meridian:

Section 26: W1/2W1/2NW1/4 - Most of this parcel is not state land. The only state-owned land within this Section 26 is W1/2W1/2NW1/4NW1/4 (10 acres).

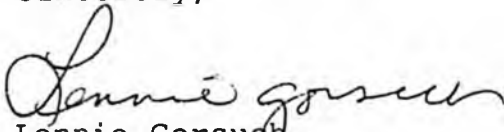
Finally, the following parcels are state-owned lands within Subunit 1H2 of TBAP, but are not included within the proposed Public Use Area. These parcels will be reviewed by the TBAP Update Planning Team for future designation.

Township 1 North, Range 1 West, Fairbanks Meridian:

Section 18: S1/2SE1/4  
Section 2: lot 11  
Section 11: lots 1 - 5  
Section 12: lot 3

Please don't hesitate to contact either me or Director Gustafson if you should need additional information.

Sincerely,

  
Lennie Gorsuch  
Commissioner

cc: Committee Members  
Bill Sponsor  
Bob Evans, Legislative Liaison  
Office of the Governor  
Denby Lloyd, Special Staff Assistant  
Office of the Governor  
Gary Gustafson, Director  
Division of Land and Water Management  
Dean Brown, Division of Land and Water Management  
Anna Plager, Division of Land and Water Management



# Alaska State Legislature

Representative Mike Davis

District 19

P.O. Box V  
Juneau, Alaska 99811  
(907) 465-4930

Interim Office:  
P.O. Box 81435  
Fairbanks, Alaska 99708  
(907) 456-8161

TO: All members  
House Resources Committee

FROM: Rep. Mike Davis

DATE: February 13, 1990

RE: HB 303

HB 303 would establish the Goldstream Public Use Area. The land delineated in the bill is an area that Fairbanksans have come to rely on in a multitude of ways. Mushing, snowmobiling, hiking, bicycling, hunting, trapping and prospecting all take place in the area that stretches from the Sheep Creek to Fox (see attached map).

HB 303 is designed to preserve these existing uses and guarantee their access by the public. While maintaining the substantial recreation, sporting and wildlife values of the area, HB 303 would not preclude activities such as mineral entry and mining on existing claims. Habitat enhancement and use of All Terrain Vehicles would also continue. However, HB 303 would protect the area from future land disposal.

Sporting groups and conservation organizations have already expressed their support for the bill. The Division of Land and Water Management endorses the measure, pointing out that HB 303 follows the intent of the Tanana Basin Area Plan. The TBAP delineated the area for designation as a public reserve under the Department of Natural Resources. But to date, no regulations have been promulgated and no such designation has been implemented anywhere in the state (see attachment).

Thank you for your consideration.

# MEMORANDUM

State of Alaska <sup>B</sup>

DEPARTMENT OF NATURAL RESOURCES-DIVISION OF LAND AND WATER MANAGEMENT  
LAND AND RESOURCES SECTION - 3700 AIRPORT WAY, FAIRBANKS, ALASKA 99709

TO: Larry Ostrovsky  
Special Assistant  
Commissioner's Office

DATE: January 19, 1990

FILE NO:

RECEIVED  
JAN 29 1990

THRU: Ron Swanson *R Swanson*  
Chief, Land and Resources Section

TELEPHONE NO: 451-2741

FROM: Ed Fogels *E Fogels*  
Assistant Project Manager  
Tanana Basin Area Plan Update

SUBJECT: Goldstream Public Use Area

I have reviewed House Bill 303, entitled "An Act Establishing the Goldstream Public Use Area." All the lands described by this bill are within Tanana Basin Area Plan (TBAP) Subunit 1H2. The primary surface uses for this subunit are recreation and habitat, and most of the land has been classified accordingly with the joint classification of Public Recreation/Wildlife Habitat. Prohibited surface uses within Subunit 1H2 are land sales, remote cabins, and improved pasture grazing. This subunit is open to locatable and leasable minerals.

The Tanana Basin Area Plan recommends that Subunit 1H2 be administratively designated as a Public Reserve (page 3-24):

"The Goldstream Creek riparian zone is special value habitat for black bear, most furbearers, small game, and moose (B-1 habitat). Sport hunting and trapping are very important uses of this unit. Care should be taken to preserve opportunities for hunting, trapping, wildlife viewing and trail use in this area since open space in close proximity to Fairbanks will become increasingly important for these uses as population expands. It is recommended that unit 1H2 be established as a Public Reserve".

The Public Reserve designation was intended to be a multiple use designation which would give more assurance of long term public-retention than classification, yet would allow more flexible management than legislative designations. However, the state has never established public reserves nor has written regulations to implement the category. The TBAP update planning team is currently evaluating TBAP's Public Reserve recommendations, and will also review HB 303 to see if this legislation can offer the needed management for this area.

Except for the administrative designation, HB 303 generally is consistent with TBAP's management intent. Some comments on specific parcels described by HB 303 follow.

Township 1 North, Range 1 West, Fairbanks Meridian:

Section 7: Lot 4 - This parcel (40 acres) is mental health land, and is classified Resource Management.

Township 1 North, Range 2 West, Fairbanks Meridian:

Section 23: NE1/4SW1/4, NW1/4SE1/4, N1/2SW1/4SE1/4, NW1/4SE1/4SE1/4  
This parcel (110 acres) is mental health land, and is classified Resource Management.

Section 26: W1/2W1/2NW1/4 - Most of this parcel is not state land. The only state-owned land within this parcel is W1/2W1/2NW1/4NW1/4 (10 acres).

6 14

NOV 17 1989



Alaska Dog Musher's Association, Inc.  
P.O. Box 662  
Fairbanks, Alaska 99707  
(907) 457-6874

11 November 1989 NOV 17 1989

Representative Mike Davis  
119 N Cushman Street Suite 205  
Fairbanks, Alaska 99707

Dear Mike:

On behalf of the Alaska Dog Musher's Association I am writing to urge you to support House Bill No 303, an Act establishing the Goldstream Public Use Area. Fairbanks has grown markedly in the last decade and as it has, undeveloped land once valuable as wildlife habitat and as recreational land for Fairbanks residents has increasingly been converted to private or commercial property. While planned development is certainly part of a healthy community, so too is maintaining undeveloped land to foster the lifestyles that made Fairbanksans choose this area as their home.

House Bill 303 has been carefully written to allow multiple uses of the Goldstream area, while still maintaining it as public land. This land is generally low, boggy and poorly suited to human habitation, but is excellent waterfowl and wildlife habitat. It boasts one of the best intact trail systems in the Fairbanks area, and is used by dog mushers, skijorers, skiers and snow machiners. There are several hundred dog mushers in Goldstream Valley that use these trails on a regular basis. In the summer it is prime country for bird watching, berry picking, canoe trips and other outdoors activities.

I think the Creamers Refuge near downtown Fairbanks has been an invaluable resource to Fairbanksans and to Alaskan wildlife. The Goldstream Public Use Area offers a similar opportunity to reserve another highly suitable area for future use by all Alaskans. The Alaska Dog Musher's Association encourages you to support it.

Sincerely,

Kathryn J. Frost  
President



STATE OF ALASKA  
OFFICE OF THE GOVERNOR

BILL ANALYSIS

DEPARTMENT Fish and Game	DIVISION Habitat	BILL NUMBER HB 303	SPONSOR Davis
SHORT TITLE OF BILL An act establishing the Goldstream Public Use Area			
DEPARTMENT POSITION Support			
PREPARED BY <i>Frank R.</i>	DATE 2.2.90	COMMISSIONER'S SIGNATURE <i>Armen W. Wiley</i>	DATE 2/4/90

SUMMARY

OTHER AGENCIES AFFECTED BY BILL Department of Natural Resources	CONSTITUENT GROUP(S) AFFECTED BY BILL All Users of State Land
ORGANIZATIONAL SUPPORT FOR BILL Local residents	ORGANIZATIONAL OPPOSITION TO BILL None known

FISCAL IMPACT  NONE  FISCAL NOTE ATTACHED

BACKGROUND/LEGISLATIVE INTENT

This bill designates nearly all vacant and unappropriated state-owned land within the upper Goldstream Valley as a Public Use Area to be managed by the Department of Natural Resources (DNR). The Public Use Area is established to protect and maintain (1) fish and wildlife habitat and use opportunities and (2) general public recreation in a quality environment.

ANALYSIS OF BILL PROGRAM EFFECTS

This measure requires the DNR to develop a management plan, in consultation with the Department of Fish and Game, to regulate public uses of the area consistent with the protection of fish and wildlife habitat, harvest opportunities and general public recreation. Management of this area may not restrict lawful subsistence and sport hunting, fishing, or trapping authorized by the Boards of Fisheries or Game. Rehabilitation, enhancement and development of fish and wildlife habitat is specifically authorized. Traditional access to private inholding or for hunting, fishing, trapping or recreational purposes is allowed consistent with the purposes for establishment of the area.

AMENDMENTS PROPOSED

None at this time

PLEASE ATTACH A SEPARATE SHEET FOR ADDITIONAL COMMENTS OR ANALYSIS

## FISCAL NOTE

**REQUEST:**

Revision Date: 1/24/90  
 Title: An act establishing  
Goldstream Public Use Area  
 Sponsor: Davis  
 Requestor: \_\_\_\_\_

Agency Affected: Fish and Game  
 BRU: \_\_\_\_\_  
 Components: \_\_\_\_\_

**EXPENDITURES/REVENUES:** (Thousands of Dollars)

OPERATING	FY 91	FY 92	FY 93	FY 94	FY 95	FY 96
PERSONAL SERVICES	0	0	0			
TRAVEL	0	0	0			
CONTRACTUAL	0	0	0			
SUPPLIES	0	0	0			
EQUIPMENT	0	0	0			
LAND & STRUCTURES						
GRANTS, CLAIMS						
MISCELLANEOUS						
<b>TOTAL OPERATING</b>	<b>0</b>	<b>0</b>	<b>0</b>			

CAPITAL						
---------	--	--	--	--	--	--

REVENUE						
---------	--	--	--	--	--	--

**FUNDING:** (Thousands of Dollars)

GENERAL FUND						
FEDERAL FUNDS						
OTHER						
<b>TOTAL</b>						

**POSITIONS:**

FULL-TIME						
PART-TIME						
TEMPORARY						


**ANALYSIS :** (Attach a separate page if necessary)

No FY 90 impact.

Prepared by: \_\_\_\_\_ Phone: \_\_\_\_\_  
 Division: \_\_\_\_\_ Date: \_\_\_\_\_

Approved by Commissioner: *David W. Nelson* Date: 2/6/90  
 Agency: \_\_\_\_\_

Distribution (by preparer):  
 Legislative Finance  
 Legislative Sponsor  
 Requestor  
 Office of Management and Budget  
 Impacted Agency(ies)



Aliko Mathers/News-Miner

Local mushers Mary Shields, left and Jeff Erwin, both residents of Goldstream Valley, stop for a quick chat after mushing in a Goldstream area proposed for public use.

By KELLY BOSTIAN  
Staff Writer

When Mary Shields runs her dog team in Goldstream Valley, she sees other mushers, skiers, snowmachiners, horseback riders, wildlife—and trails that are a lot shorter than they used to be.

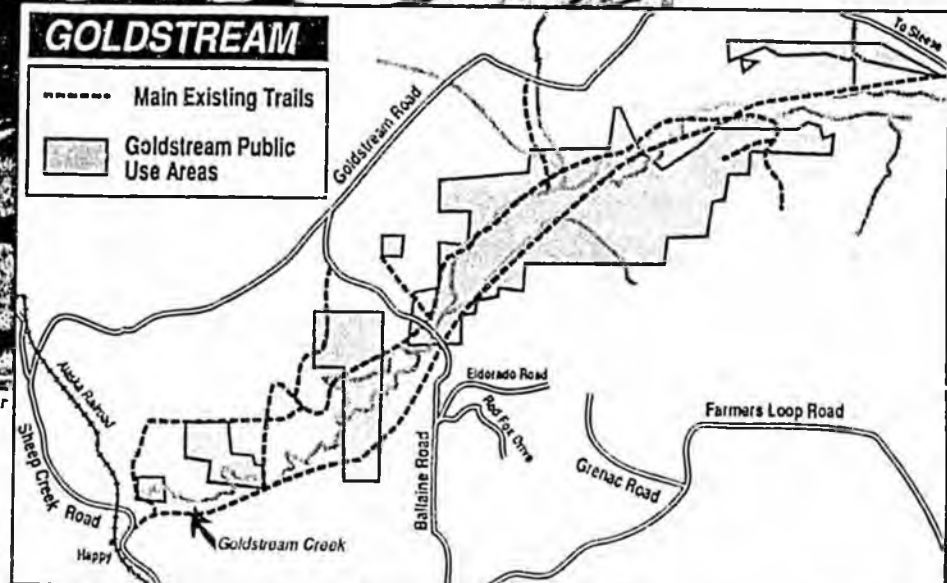
"The trails are chopped, there are more driveways, road crossings, and those are potential dangers for a dog team," she says. Shields, who has lived in the area since 1974, and others who enjoy the valley would like to see some guarantee that what's left of what used to be a wild area will remain for future generations.

Dick Bishop, a Goldstream resident and former regional supervisor with the

Alaska Department of Fish and Game, authored HB 303, a bill that would create the Goldstream Public Use Area.

Bishop recognizes the area as a valuable recreation spot that is close to town and is used for several interests, including mushing, skiing, snowmachining, trapping, hunting, bird watching, berry picking and others. His bill is aimed at assuring public access to the area and making sure it won't be put on the private sales block.

The bill includes an allowance for mineral entry, but miners are watching progress of the bill with a wary eye. The designated area includes some mining claims that have not been developed.



Carl Hines/News-Miner

### Bill supported

Introduced by Rep. Mike Davis, D-Fairbanks, the bill is scheduled to be read next week before the house resources committee. It has strong backing, and Davis believes it will become law by the end of this year's session. "Let's say I'm optimistic," he said.

The bill will get support from the Department of Natural Resources at next week's hearing. "We will be stating support of that bill as being clearly com-

patible with the intents and purposes of the Tanana Basin Area Plan," said Dean Brown, DNR northern regional manager.

The designated area, which actually is made up of seven small parcels separated mostly by private holdings, is scattered through the valley between Fox and Sheep Creek Road.

A Goldstream designation of some sort has been on Bishop's back burner for (See GOLDSTREAM, Page 18)

## Discover Peterbur rat can

It was one of those autumn days that makes you want the sunshine, the blue sky, and the warm, frost-damp leaves.

With my back to a driftwood tangle, I had kidded myself into believing that I was a moose, when I saw something on the river.

Low on the water, I was watching a rhythmic dance as I watched a canoe materialize. The native hunter, with his paddle, he poled with two short strokes.



and, from a sit on the boat's bottom.

I suspect that he spotted me even before I spotted him, but he made no sound. I stood and waved him ashore.

I shared my thoughts with a thin, brown-skinned man, though I didn't know his name at the time, he and I were close friends for years.

I admired his canoe, about 18 feet long, it was green painted and seemed to weigh about 100 pounds. He rolled down his boots, seated himself on the driftwood pile, and explained how he had made it.

He told me that the canoes made and used in the area—a two-man canoe, some called a "two-man" the one-man canoe, commonly referred to as a canoe, due to its use for hunting in the spring. A Peterbur canoe is about 18 feet long, about 12 or 14 inches wide.

I quickly discovered that making of these canoes is a craft. First, a crib, or a framework in which the canoe is built, is constructed. This framework is what the canoe is built on.

# GOLDSTREAM: Miners say legislative action not needed

(Continued from Page 17)

years. It was recognized as an important moose wintering area while he was at Fish and Game. Biologists talked about doing some range management, but Goldstream wasn't as critical or major a moose range as other areas. "Some habitat studies were done, but in the end, there were bigger fish to fry," he said.

## Wildlife habitat

Matt Robus, a habitat biologist with the department, said the area still is recognized as important moose wintering habitat. It also supports small game, song birds, trumpeter swans and furbearers. A portion of the area north of Goldstream Creek is open to rifle hunting for moose. South of the creek, bowhunters may stalk the ungulates.

The land mostly is creekbottom marsh, muskeg and permafrost underlain boreal forest. Most areas suitable for homes have been sold and subdivided, Bishop said. What remains is hardly suitable for development but perfect wildlife habitat, he said.

Bud Wiese remembers trapping in the area in the early 1950s. He used to walk from the Fairbanks

Golf and Country Club and follow a survey trail that traced the same route now covered by Ballaine Road. He caught beaver, mink, muskrat, lynx and fox. A fellow trapper caught some wolves.

The old narrow-gauge railroad grade, left from a train that serviced the mining communities of Fox, Olnes, and Chatanika in the 1920s, was a walking route for Wiese and remains a major thoroughfare for recreational users.

"The country then really was a lot like it is now," he said. "There's still a bit of fur out there."

Wiese said he would like to see the areas threaded together from one end to the other to allow cross-country travel between the parcels. "If land becomes available at a later date, perhaps we could get a corridor established," he said.

Shields voiced a similar concern. "If you can only go five miles and have to turn around, that hurts training," she said. "The dogs get real bored the second time you make the same loop."

Bishop said the designation probably will make little visible difference in the near future. "In the long term it does, because it will insure that it remains in public ownership

and that the trails will remain open," he said.

## Mining concerns

Although there is a provision for mining written into the bill, miners worry that open trails and free public access may eventually conflict with mining development, according to Susan Knapman, president of the Fairbanks District of the Alaska Miners Association.

Knapman said that miners have no beef with establishing a multiple-use area but feel it is being addressed in the wrong forum.

Knapman said the idea should be addressed through the Tanana Basin Area Plan and developed through the Department of Natural Resources, which she said would provide the same controls as the legislative action, but with more public comment.

"Miners have been burned before. We know what follows after," she said. "The bill says mining is included, but if access is controlled then it's tough to run a mining operation," she said.

Ed Fogels, a natural resources officer and assistant project manager for this spring's Tanana Basin

Area Plan update, said he has little hope for a Goldstream public use area without legislation.

The 5-year-old basin plan recommends designation of the Goldstream area as a "public reserve," Fogels said. "But that was never really implemented and the regulations never written for it, so it really doesn't exist. We're in the process right now of evaluating whether this sort of designation would even work," he said.

Of 14 areas in the basin that were recommended for public reserves, only one, Minto Flats, has seen special treatment. It was named a State Game Refuge by the Legislature in 1987, Fogels said. "Since the reserve designation hasn't come about yet, the general feeling is it probably won't," he said.

If HB 303 passes, then it will be up to DNR to create a management plan for the area. "It will go through a standard public comment and management plan process," he said. That would include a round of three public comment periods, one to gather information and assess issues, another to offer solutions and a third to assess the final plan, he said.

# In the field -

## Beaver permits a

The Alaska Department will distribute six beaver trap first-come, first-serve basis 16, according to Robin Beasley biologist.

Each permit recipient will have six areas on the lower Chena River in Fairbanks and Badger Slough. They have their choice of area for arrival.

The permits are designed to meet densities in the area to meet natives, Beasley said. The area is the subject of complaints by homeowners.

The season will be open for more information contact 5156.

## Valdez ice climbi

As many as 100 ice climbing the country are expected to next week for the Eighth Annual Climbing Festival.

The event is scheduled for Feb. 19.

"Originally, it was just a weekend for members of the American Alpine Club," said Andrew Embick. "But the ice climbing has spread and the event is now nationwide, even worldwide."

The festival includes a speed-climbing contest on the Keystone Greensteps, an iceclimbing nylon.

A day of helicopter skiing is arranged for climbers who bring their own ski gear, Embick said.

"There is no requirement

# SEA LIFE: Whales absent

(Continued from Page 17)

## Drop confirmed

Dionys Deleeuw, a fisheries biologist who monitors the massive Skeena drainage and Queen Charlotte Islands, confirmed northern steelhead runs are down.

"The steelhead is a rare fish . . .

said a census of cormorants on the west coast of Vancouver Island during last year's nesting season found a decline of 70 percent.

"We think it may be food-related," Kees Vermeer said of the disappearance of so many cormorants.

**FIN-N-FUR**   
**SPORTING GOODS** GAVORA MALL  
*Ice Decoys are here!*  
 COME CHECK OUR IN-STORE SPECIALS

PUBLIC OPINION MESSAGE

B  
lets  
talk  
about  
this

DEAR: REPRESENTATIVE DAVIS, M.

NAME: DEAN WILSON  
TITLE: ALASKA TRAPPERS ASSOC  
ADDRESS: P.O BOX 60729  
CITY: FAIRBANKS  
PHONE: 479-4369  
BILL NO: HB 303  
SUBJECT: ESTABLISHING GOLDSTREAM PUBLIC USE AREA  
MESSAGE: WE URGE YOUR SUPPORT OF THE GOLDSTREAM PUBLIC USE AREA BILL, HB 303.  
THIS BILL IS IN THE BEST INTEREST OF ALL INTERIOR ALASKANS.  
EOM-FZ

ZIP: 99707

POMID: 07081817  
DATE: 02/05/90  
TIME: 08:18:17  
LIONAME: FAIRBANKS LIO

COPIES: REPRESENTATIVES

MENARD  
DAVIDSON  
JACKO  
FOSTER  
NAVARRE  
FURNACE  
SHARP  
HUDSON

1  
1  
1