

HPB

219

FISCAL NOTE

REQUEST:

Revision Date: \_\_\_\_\_  
Title: Taking Bears Near Waste Disposal Sites  
Sponsor: Representative Grussendorf  
Requestor: House Resources

Agency Affected: Public Safety  
BRU: Fish & Wildlife Protection  
Component: Enforcement

EXPENDITURES/REVENUES: (Thousands of Dollars) (Inflation not Included)

OPERATING	FY 89	FY 90	FY 91	FY 92	FY 93	FY 94
PERSONAL SERVICES						
TRAVEL						
CONTRACTUAL						
SUPPLIES						
EQUIPMENT						
LAND & STRUCTURES						
GRANTS, CLAIMS						
MISCELLANEOUS						
TOTAL OPERATING	0	0	0	0	0	0

CAPITAL	0	0	0	0	0	0
---------	---	---	---	---	---	---

REVENUE	0	0	0	0	0	0
---------	---	---	---	---	---	---

FUNDING: (Thousands of Dollars)

GENERAL FUND						
FEDERAL FUNDS						
OTHER						
TOTAL	0	0	0	0	0	0

POSITIONS:

FULL-TIME	0	0	0	0	0	0
PART-TIME	0	0	0	0	0	0
TEMPORARY	0	0	0	0	0	0

ANALYSIS : (Attach a separate page if necessary)

Enforcement of this bill would be undertaken along with enforcement of existing fish and wildlife protection laws. No additional fiscal impact is anticipated.

Prepared by: Gayle A. Horetski  
Division: Deputy Commissioner

Phone: 465-4322  
Date: 3-28-89

Approved by Commissioner: Arthur English  
Agency: Department of Public Safety

Date: 3-28-89

6-0848E  
Utermohle  
4/3/89

Original sponsors: Grussendorf, Goll,  
and Davidson

1 IN THE HOUSE

BY THE RESOURCES COMMITTEE

2 CS FOR HOUSE BILL NO. 219 (Resources)

3 IN THE LEGISLATURE OF THE STATE OF ALASKA

4 SIXTEENTH LEGISLATURE - FIRST SESSION

5 A BILL

6 For an Act entitled: "An Act prohibiting the taking of brown or grizzly  
7 bear near solid waste disposal facilities; and pro-  
8 viding for an effective date."

9 BE IT ENACTED BY THE LEGISLATURE OF THE STATE OF ALASKA:

10 \* Section 1. AS 16.05 is amended by adding a new section to read:

11 Sec. 16.05.782. TAKING OF BROWN OR GRIZZLY BEAR NEAR SOLID WASTE  
12 DISPOSAL FACILITY PROHIBITED. (a) A person who with criminal negli-  
13 gence takes a brown or grizzly bear within one mile of a solid waste  
14 disposal facility is guilty of a class A misdemeanor.

15 (b) In addition to the penalty imposed by law, the court shall  
16 order forfeiture of the hide and skull of the bear, but if the hide  
17 and skull are not salvaged then the court shall impose an additional  
18 fine equal to the fair market value of the bear.

19 (c) It is a defense to prosecution under this section that the  
20 person took the bear in defense of life or property if the

21 (1) necessity for the taking is not brought about by  
22 harassment or provocation of the bear or by an unreasonable invasion  
23 of the bear's habitat by the person who takes the bear;

24 (2) necessity for the taking is not brought about by the  
25 improper disposal of garbage or the creation of a similar attractive  
26 nuisance by the person who takes the bear; and

27 (3) person exhausts all other practicable means to protect  
28 life and property before the bear is taken.

29 (d) In this section

1 (1) "criminal negligence" has the meaning given in AS 11.-  
2 81.900(a);

3 (2) "property" means  
4 (A) a dwelling, permanent or temporary;  
5 (B) an aircraft, boat, automobile, or other convey-  
6 ance;

7 (C) a domestic animal;  
8 (D) other property of substantial value necessary for  
9 the livelihood or survival of the owner;

10 (3) "solid waste disposal facility" has the meaning given  
11 in AS 46.03.900.

12 \* Sec. 2. This Act takes effect July 1, 1989.  
13  
14  
15  
16  
17  
18  
19  
20  
21  
22  
23  
24  
25  
26  
27  
28  
29

HOUSE COMMITTEE REPORT

(9)

Date Referred: March 15, 1989

FURTHER REFERRALS: JUDICIARY

Date of Committee Action: 4-4-89

The RESOURCES Committee considered:

HB 219

HOUSE BILL NO. 219 [BAN BROWN BEAR TAKING NEAR GARBAGE SITES]
"An Act prohibiting the taking of brown or grizzly bear near solid waste disposal facilities; and providing for an effective date."

RECOMMENDATIONS:

- [x] be replaced with CS HB 219 (RES) [x] the same title [ ] a new title
[ ] have attached amendment(s)
[x] do pass
[ ] do not pass
[ ] no recommendation
[ ] individual recommendations
[ ] additional referral to the Committee

ADOPTS: letter of intent

- ATTACHES NEW FISCAL NOTE(S): (Dept) APPROVES PREVIOUS: (Date/Dept)
[ ] fiscal impact [ ] fiscal note(s)
[x] zero fiscal note Pub. Safety [ ] zero fiscal note(s)
[ ] zero with analysis [ ] zero fn/analysis

SIGNING DO PASS:

SIGNING: (Check approp. column)

Handwritten signatures: Cliff Davidson, Small, Richard, Doug Jackson

Table with 4 columns: Do Not Pass, No Rec, Amend. Signatures: Bill Hudson, Bert Sharp, and a large scribble.

Cliff Davidson Chairman's signature

nuisance by the person who takes the bear; and

# HOUSE COMMITTEE REPORT

(7)

Date Referred: April 6, 1989

FURTHER REFERRALS:

Date of Committee Action: 4/14/89

The JUDICIARY Committee considered:

HB 219

HOUSE BILL NO. 219 [BAN BROWN BEAR TAKING NEAR GARBAGE SITES]  
 "An Act prohibiting the taking of brown or grizzly bear near solid waste disposal facilities; and providing for an effective date."

**RECOMMENDATIONS:**

- be replaced with CS HB 219 (Jud)  the same title
- have attached amendment(s)  a new title
- do pass
- do not pass
- no recommendation
- individual recommendations
- additional referral to the \_\_\_\_\_ Committee

ADOPTS: \_\_\_\_\_ letter of intent

ATTACHES NEW FISCAL NOTE(S):  
 (Dept)

APPROVES PREVIOUS: \_\_\_\_\_  
 (Date/Dept)

- fiscal impact \_\_\_\_\_
- zero fiscal note \_\_\_\_\_
- zero with analysis \_\_\_\_\_

- fiscal note(s) \_\_\_\_\_
- zero fiscal note(s) \_\_\_\_\_
- zero fn/analysis \_\_\_\_\_

**SIGNING DO PASS:**


\_\_\_\_\_  
 \_\_\_\_\_  
 \_\_\_\_\_  
 \_\_\_\_\_  
 \_\_\_\_\_  
 \_\_\_\_\_  
 \_\_\_\_\_  
 \_\_\_\_\_  
 \_\_\_\_\_

**SIGNING:**

(Check approp. column)

Do Not  
Pass  
No Rec  
Amend



  
 \_\_\_\_\_  
 Chairman's Signature



---

## THE SOUTHEAST ALASKA NATURAL RESOURCES CENTER

---

130 Seward Street • P.O. Box 20212 • Juneau, Alaska 99802 • (907) 463-5333

RECEIVED MAR 30 1988

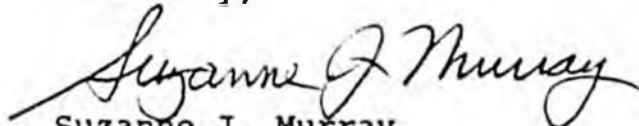
March 28, 1989

Representative Cliff Davidson  
House of Representatives  
P.O. Box V  
Juneau, AK 99811

Dear Representative Davidson:

We urge support of HB 219 to ban hunting of Brown Bears statewide within one mile of a dump. Research shows a disproportionate harvest in areas around dumps since the bears tend to be extremely vulnerable when feeding within the dumps. Bears have a slow reproductive rate so we need support HB 219 and make efforts to clean dumps in areas of bear concentrations if we are going to maintain a healthy population within the state.

Sincerely,



Suzanne J. Murray  
Regional Associate

# STATE OF ALASKA

STEVE COWPER, GOVERNOR

## DEPT. OF ENVIRONMENTAL CONSERVATION

### POSITION PAPER FOR HB 219

#### Title

An Act prohibiting the taking of brown or grizzly bear near solid waste disposal facilities; and providing for an effective date.

#### Effect of the Bill

The bill would prohibit a person from recklessly taking a brown or grizzly bear within one mile of a solid waste disposal facility, except in defense of life or property, as provided by the bill.

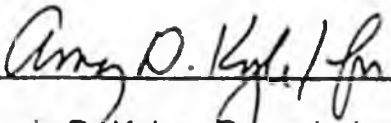
#### Department Position

The Department supports the intent of the legislation.

The Department is well aware of the problems associated with the attraction of bears to community landfills. We have been working with the Departments of Public Safety, Fish and Game, the U.S. Forest Service, and many communities in Southeast Alaska, to try to correct the underlying causes of these problems. A prohibition on the hunting of brown bears near solid waste disposal facilities seems appropriate. DEC defers to Department of Fish and Game to set hunting regulations.

#### Fiscal Effect

The bill will have no fiscal effect on the Department.

  
\_\_\_\_\_

Dennis D. Kelso, Commissioner

To Members of the House Judiciary Committee  
and Senate HB 219 Committees

HB 219 PROHIBITION OF BROWN BEAR HUNTING AT DUMPS

Alaska Reform is a hunter organization researching garbage bear problems and illegal game parts trafficking in North America.

Since Oct. 1, 1988, when N.E. Chichagof Island was emergency closed to brown bear hunting due to overharvest, we began surveying successful hunters to precisely locate kills for 1986, 1987 and 1988. ADF&G recommended sustainable harvest was exceeded each year, specifically from bears taken within one mile of logging camp and community dumps.

Harvest records statewide indicate numerous other areas with similar situations. Because bears will gather at remote dump sites in numbers far beyond immediate carrying capacity, they become extremely susceptible to over-exploitation in these areas. Studies show that most (70 to 80 %) bears will visit dumps within their range, although some individuals may not. There is no distinct dump bear population which might be eventually eliminated through hunting.

ADF&G biologist John Schoen and Forest Service officials believe most illegal kills are linked to garbage dumps. Schoen also believes unreported kills outnumber legal take. Alaskas garbage management lags far behind the rest of the country.

Solutions to Alaska garbage problems are being actively adressed within the severely limited DEC budget capability. Progress is slow and protection of bears at dumps is vital if we are to maintain healthy populations. Illegal and defense kills are difficult to control. Legitimate sport hunting is controllable to a large extent.

In most other states, specific hunting restrictions near dumps are unnecessary due to local ordinances against discharge of firearms in public areas. Many states and provinces have specific distances from dumps closed to bear hunting. Reasons for such restrictions include 1. poor hunter image, unsportsmanlike, 2. vulnerability of bears and 3. public safety

Because of public complaints of wounded bears in 1983, the community of Craig closed their dump to hunting and imposed a \$10,000 fine. In a Jan. 1989 letter from the Craig P.D. it stated that since the closure, "complaints about problem bears are virtually nonexistent".

In Dillingham, (Nov. 13, Bristol Bay Times) "A young brown bear had to be destroyed after a trigger happy bear watcher critically wounded it." In Hoonah, July 1988, a brown bear had to be control killed by Hoonah P.D. near dump after being gut shot with a small caliber gun.

Few of these cases make the news. Few hunters actually identify the word "dump" on harvest tickets. The general public assumes it is illegal to hunt at dumps.

Currently demand for all bears is at an alltime high for sport, for viewing and for illegal parts trafficking. Demand far exceeds supply.

Current game regulations allow one brown bear every four years. Limiting this to one bear per lifetime was discussed during the fall of 1988 Board of Game meeting.

There are 50 lottery hunts for brown bear in Alaska. All of South east is now registration permit only.

Hunter success rates for brown bear are at all time lows. (8 % for resident, 13.6% total, down from 20.4 % in 1977)

- All biological factors suggest increased exploitation. These include:
- a. smaller skull size
  - b. younger median age of bear harvested (most are well below average breeding age.)
  - c. fewer entries in record books
  - d. increasing percentage of females in harvest

The state of Alaska has placed a minimum value of \$10,000 for each brown bear taken for sport. Alive, they could be worth much more. It would be hard to justify further hunting restrictions, lotteries or closures without first addressing dumphunting, a low quality, high impact "hunt".

Prepared by,

Charles Rice

Heidi Robichaud

COMMENTS ON CURRENT BROWN BEAR POPULATIONS

Brown bear populations in AK have never been surveyed. There has, in fact, never been a method established to survey bears with any reliable degree of accuracy. The standard method used by ADF&G is harvest reports. Kill numbers can indicate relative densities if seasons, bag limits, access, method of hunting and hunter effort remain constant throughout the study period. Extrapolation from harvest data can reveal population trends, however quantitative densities cannot be determined.

A review of ADF&G biologist reports through 1988, area by area, year by year, shows brown bear populations in Alaska either "unknown", "decreasing", "possibly stable", and in 2 out of 26 units, "possibly increasing". These reports do not suggest an upward trend.

Personal observations of hunters, guides, myself and numerous other lifetime residents indicate fewer brown and black bear sightings statewide.

The most reliable method used to determine population stability is age chronology, percentage of females in the harvest and skull measurements of bears. All this information is available. Less exploited populations produce larger and older bears. More females and younger bears are killed in more exploited areas when larger males become depleted. All of these factors strongly suggest increased exploitation, with dramatic increases since 1985.

TOTAL BROWN BEAR HARVESTS

1978	819
1979	883
1980	882
1981	887
1982	823
1983	973
1984	1118
1985	1156
1986	1120
1987	1217
1988	1092

FOR SPECIFIC INFORMATION ON ANY  
AREA OF THE STATE, REFERENCE  
MATERIAL OR OTHER DOCUMENTATION,  
FEEL FREE TO ASK. I WILL BE  
AT ALL MEETINGS.

*G. I. Rice*

# ATTENTION HUNTERS!

-----

## Hunt bears and wolves in GMU 12 & 20E (and help manage our wildlife)

-----

Moose and caribou numbers in Units 12 and 20E declined dramatically in the early 1970's and have been kept at low levels by bears and wolves since then.

Recent studies show that about 70% of moose calves and 7% of adult moose in this area are killed by predators each year. The high rate of caribou calf mortality (42-56%) between birth and fall is slowing growth of caribou numbers.

Moose and caribou numbers can be increased. The available habitat can support many more animals. By actively hunting bears and wolves, you are part of the management team temporarily reducing predation. In the long run, more prey will support more hunting and more predators. Success depends on you!

The Board of Game has increased grizzly bear hunting opportunities by relaxing regulations near Tok:

- In 20E: - no \$25 bear tag required.
- In 12 & 20E: - bears killed here don't count against the 1 bear per 4 year statewide limit.

- Seasons:
- Grizzly bear - GMU 12 - Sept. 1-June 30  
GMU 20E- Aug. 10-June 30
  - Black bear - GMU 12 & 20E- no closed season
  - Wolf - GMU 12 & 20E- Aug. 10-April 30

If you are hunting moose or caribou in GMU 12 or 20E, we encourage you to legally take a bear or wolf. You'll not only take a fine trophy, and possibly some excellent meat, you'll also be taking an active part in management of Alaska's wildlife.

-----

Do your part.

Ben - Hunt bears and wolves in Units 12 & 20E this fall.

The Grizzly and Black Bears of GMU 12 & 20 are fastly becoming very scarce - you can not put on a quality guided hunt for grizzly at this time - yet - now Flyer is the kind of information being handed out by our local state biologist Kelly Holes.

rec'd 4/5/89  
40

# Tok River Outfitters

John E. Erickson

Master Guide & Outfitter

P.O. Box 101 • Tok, Alaska 99780 • Phone (907) 883-4092

Apr. 1 - 1989

Rep. Grossendorf

I AM writing you this letter in support of your House Bill 219 - I support the closing of Garbage Dump Hunting in S.E. Alaska - FOR Brown Bears - I would like to see this state wide on ALL species of Bears - (Grizzly Black ect)

I AM state licensed Master Guide Lic # 37 - and a Member of IGLW # 4 FBKS Pioneers of Alaska - I have hunted S.E. Alaska since Territorial Days - and until June 1st of this year it is one of my state of Alaska Guide Board assigned restrictive guide areas - #SE-5

Due to the Methods of Harvesting Timber and Practices of Federal Government - and the Timber industry (Loggers) I have seen Bear Habitat and Bear Populations Deteriorate DRastically in the last 40 years - and I know, House Bill 219 is one step in the right direction to help the Bear survive - ~~as~~ AS we all know - once they are gone that's it. Thank you  
J. Erickson



Alaska Court System  
State of Alaska

OFFICE OF ADMINISTRATIVE DIRECTOR

JANALEE R. STRANDBERG  
Staff Counsel

303 K Street  
Anchorage, AK 99501  
(907) 264-8228

April 11, 1989

Representative Peter Goll  
Representative Max Gruenberg  
Co-Chairmen, Judiciary Committee  
House of Representatives  
P. O. Box V  
Juneau, AK 99811

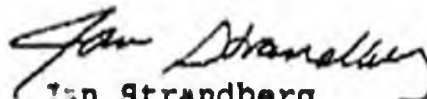
Re: House Bill 219 "An Act prohibiting the taking of brown or grizzly bear near solid waste disposal facilities; and providing for an effective date."

Dear Representatives Goll and Gruenberg:

Some of our magistrates located in rural courts have suggested the additional fine in Sec 1 (b) be defined as a specific amount rather than the fair market value of the bear. The fair market value may be difficult to determine and may require additional evidentiary hearings.

Thank you for this opportunity to comment. I'll be happy to answer any questions about this suggestion.

Very truly yours,

  
Jan Strandberg  
Staff Counsel

JS:gb

MY NAME IS JAY MASSEY AND MY ADDRESS IS P.O. BOX 429, GIRDWOOD, AK 99587. I'VE LIVED IN ALASKA FOR THE PAST 21 YEARS, AND WAS EMPLOYED BY THE ALASKA DEPARTMENT OF FISH & GAME FOR NINE YEARS. I'M A FORMER MEMBER OF THE ALASKA BOARD OF GAME.

I'M PLEASED TO TESTIFY ON HB 219 BECAUSE I FEEL THIS LEGISLATION IS BADLY NEEDED. GARBAGE DUMPS ACT AS UNNATURAL ATTRACTANTS TO BEARS. BEARS ARE ~~USELESS TO HUMAN PURPOSES~~ <sup>opportunistic.</sup> BASICALLY LAZY. MOST OF THEM WOULD PREFER A FREE HANDOUT OVER FORAGING FOR FOOD IN THE WILD. SO IT SHOULD BE NO SURPRISE TO ANYONE THAT A GARBAGE DUMP WILL DRAW IN BEARS FROM ALL DIRECTIONS.

I FEEL HUNTING BROWN/GRIZZLY BEARS SHOULD BE ILLEGAL AT ALL GARBAGE DUMPS IN ALASKA, AND THAT PERHAPS YOU SHOULD CONSIDER EXTENDING THIS PROHIBITION TO BLACK BEARS AS WELL. I HAVE THREE MAJOR CONSIDERATIONS: FIRST IS THAT GARBAGE DUMP BEAR HUNTING CAN <sup>have</sup> - AND HAS - HAD A CONSIDERABLE IMPACT ON SOME LOCAL BEAR POPULATIONS. IT'S A VERY EFFICIENT MEANS OF HARVESTING BEARS, <sup>and it is easily abused.</sup>

SECONDLY, GARBAGE DUMP BEAR HUNTING <sup>is all too often</sup> ~~SOMETIMES HAS~~ ~~LEAD TO~~ ASSOCIATED WITH ILLEGAL HUNTING - HUNTING OUT OF SEASON AND TAKING OVERLIMITS AND SOWS WITH CUBS. I THINK MOST OF THESE ILLEGAL BEARS WOULD NOT HAVE BEEN TAKEN HAD THERE BEEN A FLAT PROHIBITION ON <sup>which were</sup> HUNTING FROM GARBAGE DUMPS. I PERSONALLY KNOW OF SEVERAL BEARS TAKEN ILLEGALLY AT SUCH SITES.

MY THIRD OBJECTION TO GARBAGE DUMP HUNTING HAS TO DO WITH THE CONCEPT OF FAIR CHASE HUNTING. IT IS SIMPLY NOT GOOD FOR THE SPORT. IT IS AN UGLY SIDE OF HUNTING AND IT BOTHERS ME PERSONALLY.

*check into the definition of*  
I THINK YOU ALSO MIGHT ~~SPEND SOME TIME DEFINING WHAT CONSTITUTES~~  
~~SOLID WASTE DISPOSAL SITE.~~  
\* "GARBAGE DUMP." I KNOW OF AT LEAST THREE ~~ASSORTED BEAR~~ BEAR  
BAITING STATIONS WITHIN 15 MILES OF MY HOME WHICH COULD ACCURATELY BE  
DESCRIBED AS GARBAGE DUMPS. THE LAST TIME I CHECKED THEM, EACH OF  
THESE BEAR BAITING STATIONS CONTAINED AT LEAST ONE HUNDRED POUNDS OF  
ASSORTED TRASH...OLD BEEF BONES, FISH CARCASSES, PLASTIC BAGS, GREASE  
CANS, ETC. *I'd like to see some restrictions placed on the amount*  
*of trash & garbage a person can throw out into the woods*

I THANK YOU FOR THE OPPORTUNITY TO TESTIFY ON THIS NEEDED BILL.

PUBLIC OPINION MESSAGE

DEAR: REPRESENTATIVE DAVIDSON

NAME: DIANE MCBRIDE  
TITLE:  
ADDRESS: P. O. BOX 956  
CITY: HOMER ZIP: 99603  
PHONE: 235-8910  
BILL NO: HB 219  
SUBJECT: BAN BROWN BEAR TAKING NEAR GARBAGE SITES  
MESSAGE: PLEASE DO NOT ALLOW BROWN OR BLACK BEARS TO BE TAKEN WITHIN ONE MILE  
OF GARBAGE SITES ANY WHERE IN ALASKA. BEARS ARE INTELLIGENT AND CREATURES OF  
HABIT AND WILL RETURN CONTINUOUSLY TO A LOCATION OF EASY FEEDING. THIS IS NOT  
FAIR CHASE.

POMID: 18153708  
DATE: 03/29/89  
TIME: 15:37:08  
LIGNAME: HOMER INFORMATION OFFICE

COPIES: REPRESENTATIVES

MEMARD  
JACKO  
FOSTER  
NAVARRE  
FURNACE  
SHARP  
HUDSON  
DAVIS, M.

PUBLIC OPINION MESSAGE

DEAR: REPRESENTATIVE DAVIDSON

NAME: ROBERTA HIGHLAND  
TITLE:  
ADDRESS: P. O. BOX 15312 FCB  
CITY: HOMER ZIP: 99603  
PHONE: 235-8214  
BILL NO: HB 219  
SUBJECT: BAN BROWN BEAR TAKING NEAR GARBAGE SITES  
MESSAGE: I FEEL BLACK BEARS SHOULD ALSO BE INCLUDED, OTHERWISE I STRONGLY  
SUPPORT HB-219. SHOOTING BEARS AT DUMPSITES IS NO DIFFERENT THAN BAITING. I  
QUESTION PEOPLES SPORTSMANSHIP WHEN HUNTING AT DUMPSITES.

FOMID: 18154012  
DATE: 03/29/89  
TIME: 15:40:12  
LIONAME: HOMER INFORMATION OFFICE

COPIES: REPRESENTATIVES

MENARD  
JACKO  
FOSTER  
NAVARRE  
FURNACE  
SHARP  
HUDSON  
DAVIS, M.



PUBLIC OPINION MESSAGE

DEAR: REPRESENTATIVE DAVIDSON

NAME: EDGAR BAILEY  
TITLE:  
ADDRESS: P. O. BOX 2994  
CITY: HOMER  
PHONE: 235-6546  
BILL NO: HB 219  
SUBJECT: BAN BROWN BEAR TAKING NEAR GARBAGE SITES  
MESSAGE: BESIDES BEING UNSPORTSIKE HUNTING, SHOOTING BEARS AT  
GARBAGE DUMPS IS INCREASINGLY ADVERSLEY EFFECTIN BROWN BEAR POPULATIN,  
PARTICULARLY IN SOUTHEAST AND OTHER AREAS EXPERENCING EXPANDED LOGGIN  
OPERATIONS. IT IS ILLEGAL TO BAIT BROWN BEARS FOR HUNTING PURPOSES YET  
DUMP HUNTING IS ESSENTIALLY THE SAME. PLEASE SUPPORT HB-219 WHICH PR  
PROHIBITS HUNTING.

ZIP: 99603

POMIO: 18140450  
DATE: 03/29/89  
TIME: 14:04:50  
LIONAME: HOMER INFORMATION OFFICE

COPIES: REPRESENTATIVES SENATOR

SHACKHAMMER      FISCHER  
NAVARRE  
MENARD  
JACKO  
FOSTER  
FURNACE  
SHARP  
HUDSON  
DAVIS, M.

insists in the resulting in an g. contumeli- a refusal to been granted. of the law or judge acting " ordinarily ed to be done benefit of illivan, 16 Ill. Iso Contempt.

the marriage with husband nant of fideli- isidered in its l or wife entl- of debauching n abbreviated s prohibit ac- Alienation of

government of a crime; e.g. ics; gun used son. See also,

ot to evade the llfully filing a §§ 7201, 7207. by false pre-

ligence is cul- y acts of com- willful nature, regard of the reasonably cal- take it not im- d, and the of- wledge of the " meaning de- Criminal negli-

the wrong is d not the negli- possible is the ndria Bank & 76, 85.

a crime; mal- an intent to f his property. represent the e, regardless of known to be dless of desir- mens rea. See

nal to hear and

laws.

malicious publi- alicious defama-

made public by any printing or provoke him to wrath and to de- benefits of public confidence and

It is a misdemeanor at common fer modern statutes unless it has

been made a felony which is not common. Four elements are included: (1) defamation, (2) durable, (3) publication and (4) malice. It should be noted however that criminal sanctions for defamation of public officials is subject to same constitutional limitations as for civil actions. *Garrison v. State of Louisiana*, 379 U.S. 64, 85 S.Ct. 209, 13 L.Ed.2d 125. See also *Libel*.

**Criminal malversation.** A broad category of corrupt official practices. *Jimenez v. Aristeguieta*, C.A.F.II., 311 F.2d 547, 562.

**Criminal mischief.** A species of wilful and malicious injury to property made punishable by statutes in most jurisdictions.

**Criminal motive.** Something in the mind or that condition of the mind which incites to action or induces action, or gives birth to a purpose. Distinguishable from intent which represents the immediate object in view while motive is the ulterior intent.

**Criminal negligence.** That failure to use the degree of care required to avoid criminal consequences. Sometimes equated erroneously with wanton and reckless conduct. See *Criminal gross negligence, supra*; also, *Negligence*.

**Criminal non-support.** The wilful and unreasonable failure to support one whom the law requires a person to support (i.e. spouse and children). See *Non-support*; *Support*.

**Criminal proceeding.** One instituted and conducted for the purpose either of preventing the commission of crime, or for fixing the guilt of a crime already committed and punishing the offender; as distinguished from a "civil" proceeding, which is for the redress of a private injury. Strictly, a "criminal proceeding" means some step taken before a court against some person or persons charged with some violation of the criminal law. See also *Criminal procedure*.

**Criminal process.** Process which issues to compel a person to answer for a crime or misdemeanor; e.g. arrest warrant. See also *Indictment*; *Information*; *Process*; *Warrant*.

**Criminal prosecution.** An action or proceeding instituted in a proper court on behalf of the public, for the purpose of securing the conviction and punishment of one accused of crime.

**Criminal syndicalism.** Any doctrine or precept advocating, teaching or aiding and abetting the commission of crime of sabotage or unlawful acts of force and violence or unlawful methods of terrorism as a means of accomplishing a change in industrial ownership or control or affecting any political change. *Giltow v. New York*, 268 U.S. 652, 45 S.Ct. 625, 69 L.Ed. 1138. The advocacy of sabotage, violence, terrorism, or other unlawful methods for revolutionary purposes. See also *Syndicalism*.

**Criminal trespass.** The offense committed by one who, without license or privilege to do so, enters or surreptitiously remains in any building or occupied

structure. Model Penal Code, § 221.2. Offense is committed when a person without effective consent enters or remains on property or in building of another knowingly or intentionally or recklessly when he had notice that entry was forbidden or received notice to depart but failed to do so. *Day v. State*, Tex.Cr.App., 532 S.W.2d 302, 306.

**Criminalist.** One versed in criminal law, one addicted to criminality, and, also, a psychiatrist dealing with criminality. *People v. Taylor*, 152 Cal.App.2d 29, 312 P.2d 731, 734; *Douglas v. State*, 42 Ala.App. 314, 163 So.2d 477, 486.

**Criminalistics.** The science of crime detection, based upon the application of chemistry, physics, physiology, psychology, and other sciences. See also *Criminology*.

**Criminaliter /krimanélylödär/. Lat. Criminally.** This term is used, in distinction or opposition to the word "civiliter," civilly, to distinguish a criminal liability or prosecution from a civil one.

**Criminalization.** The rendering of an act criminal and hence punishable by the government in a proceeding in its name.

**Criminal justice system.** The network of courts and tribunals which deal with criminal law and its enforcement.

**Criminal law.** The substantive criminal law is that law which for the purpose of preventing harm to society, (a) declares what conduct is criminal, and (b) prescribes the punishment to be imposed for such conduct. It includes the definition of specific offenses and general principles of liability. Substantive criminal laws are commonly codified into criminal or penal codes: e.g. U.S.C.A. Title 18, California Penal Code, Model Penal Code. Compare *Criminal procedure*.

**Criminal procedure.** Criminal procedure is concerned with the *procedural* steps through which a criminal case passes, commencing with the initial investigation of a crime and concluding with the unconditional release of the offender. Generic term to describe the network of laws and rules which govern the procedural administration of criminal justice, e.g. laws and court rules (e.g. Rules of Criminal Procedure) governing arrest, search and seizure, bail, etc. Compare *Criminal law*. See also *Code of criminal procedure*.

**Criminal protector.** An accessory after the fact to a felony. *Skelly v. U. S.*, 10th Cir., 76 F.2d 483. One who aids or harbors a felon after the commission of a crime.

**Criminal registration.** Statutes in certain jurisdictions require that persons who are convicted felons register with the police so that their presence in the community will be known at all times. *Lambert v. California*, 355 U.S. 225, 78 S.Ct. 240, 2 L.Ed.2d 226

**Criminal sanctions.** Punishments attached to conviction of crimes such as fines, probation and sentences. See also *Civil death*.

**Criminal statutes or codes.** Federal and state laws enacted by legislative bodies which define, classify,

# Alaska State Legislature

Representative  
**BEN GRUSSENDORF**  
Rules Committee Chairman  
Legislative Council  
Transportation Committee

District 3  
Elfin Cove  
Pelican  
Port Alexander  
Sitka  
Tenakoe



1221 Halibut Point Road  
Sitka, Alaska 99835  
(907) 747-8458

While in Juneau  
P.O. Box V  
Juneau, Alaska 99811

(907) 465-3764  
(907) 465-3824

## House of Representatives

### MEMORANDUM

To: Rep. Cliff Davidson  
Rep. Curt Menard  
Co-Chairmen  
House Resources Committee

From: Rep. Ben Grussendorf

Date: March 28, 1989

Subject: House Bill 219

Over the past several years, the number of bears killed in and around solid waste disposal facilities - at least in my legislative district - has increased dramatically. The reason is simple: bears are naturally attracted to the waste food found in garbage dumps. The closer these dumps are to the bears' natural habitat, the easier it is for the bears to access them and, not surprisingly, be killed by hunters.

House Bill 219 would prohibit the taking of brown or grizzly bears within one mile of any solid waste disposal facility in Alaska, except in those instances when life or property is directly threatened by the bear. Anyone found guilty of violating the prohibition would be subject to a \$5,000 fine, a jail sentence of up to one year, and the forfeiture of the bear's hide and skull or an additional fine equal to the fair market value of the bear.

I realize that HB 219 is not a cure for the larger problem of improper waste disposal in those areas of rural Alaska where industries such as timber and mining must co-exist with wildlife. Several departments of the state and federal governments have been grappling with that issue for a number of years and have achieved limited success in certain instances. For example, in those areas where industry has been required to install incinerators for waste disposal, the incidence of "problem bears" will decrease. While I applaud and fully endorse the efforts being made to deal with the waste disposal issue, it appears to me that the solutions to those problems are several years down the road. I'm not at all sure that Alaska's brown and grizzly bear populations can stand the wait.

I want to bring to the Committee's attention the fact that the Alaska Board of Game this past week adopted a regulation which prohibits the taking of brown or grizzly bear within one-quarter mile of any solid waste disposal facility located on Admiralty, Baranof or Chichigof Islands. Because these areas are in my legislative district, and are home to a relatively high number of bears, my concern about this issue has been somewhat alleviated. I'm not yet convinced that one-quarter mile is a large enough area of prohibition, but it is a step in the right direction.

The decision of the Board of Game has no effect in other areas of the state. For this reason, I believe it is important for other House members to have a chance to review the issue in light of any concerns about their own districts and as matter of state policy. Attached to this memorandum is a list of those solid waste disposal facilities that have received operating permits from the Department of Environmental Conservation. This should give the Committee members a good indication of the facilities in their own districts that would be affected by the legislation.

Finally, I would urge the Committee to give particular attention to the testimony of Mr. Charles Rice; his research confirmed my suspicions about the high number of bears being taken in my district, and I believe he will be able to shed light on the problem as it relates to other areas of Alaska. A number of supporting documents provided to my office by Mr. Rice are also attached to this memorandum.

My thanks to the Co-Chairmen for granting me the opportunity to bring this matter to the attention of the House Resources Committee.

ALASKA SPORT AND NONSPORT HARVESTS OF BROWN BEAR 10 YRS PRECEDING LEGAL BAITING OF BLACK BEARS (1984-1987)

YEAR	1974	75	76	77	78	79	80	81	82	BAITING				
										* 83	84	85	86	87
<u>SPORT</u>	779	827	832	774	819	883	882	887	823	974	1118	1155	1105	1190
<u>NONSPORT</u>	52	47	39	45	59	34	47	56	50	60	68	81	73	64
	47.6 AVERAGE										71.5 AVERAGE (51% INCREASE IN DEFENSE NONSPORT KILLS OF BROWN BEARS)			
<u>TOTAL KILL</u>	831	874	871	819	878	917	929	943	873	1034	1186	1237	1178	1254
	882 AVERAGE										1214 AVERAGE (38% INCREASE IN TOTAL BROWN KILLS)			

\* IN 1983 BAIT WAS LEGAL FOR ½ SEASON

THERE HAS BEEN A DECREASE IN HUMAN POPULATION IN AK SINCE 1984  
SEASONS AND BAG LIMITS HAVE CHANGED LITTLE

IN A SPOT CHECK OF ABOUT 10% OF TOTAL DLPS AND AFFIDAVITS FROM PUBLIC SAFETY RECORDS  
WE FOUND AT LEAST 12 GRIZZLIES KILLED AT BAIT SITES.

THIS DOES NOT INDICATE THAT THE TOTAL INCREASE IS DUE TO ILLEGAL HARVEST, BUT BEARS WOULD UNDOUBTEDLY BE ATTRACTED TO  
MORE POPULATED AREAS DUE TO DIFFICULTY IN HAULING BAIT LONG DISTANCES FROM ROAD, FLOAT OR AIR ACCESS. THIS WILL  
ALSO CAUSE MORE HUMAN ENCOUNTERS AND DEFENSE KILLS.

IN AREAS WITH FEW OR NO BLACK BEAR AND DIFFICULT ACCESS, HARVESTS HAVE CHANGED LITTLE. UNITS 13, 14, 15, 16 AND 20  
WITH CONVENIENT AND EASY ACCESS, AND BLACK BEARS, HAVE EXPERIENCED FROM 28 TO 135% INCREASES OVER THE FIVE YEARS  
PRECEDING THE LEGALIZATION OF BAITING.

HUNTER EFFORT HAS INCREASED BY ABOUT 400 PER YEAR (FROM # TAGS SOLD), HOWEVER HUNTER SUCCESS HAS DECREASED  
FROM 21% IN 1977 TO 14% IN 1986/87

Total Brown Bear Harvests  
(including Nonsport) on  
N.E. Chichagof Is. 1961-88

EST. BEAR POPULATION (ADF&G) - 115  
EST. YEARLY SUSTAINABLE KILL - 6 BEARS  
(this is the total harvest recommended)  
by ADF&G)

Total Kill 1988 - 23

Total Kill 1987 - 27

Yr	Nonsport	Total
88	7	21
87	4	25
86	1	17
85	1	16
84	5	14
83	2	7
82	1	8
81	3	10
80		10
79		9
78		4
77	2	8
76		14
75	1	15
74		13
73		6
72		6
71		5
70		6
69		6
68		5
67		6
66		1
65		4
64		3
62		6
61		4

Eight-Fathom Logging  
Camp

Whitstone Logging  
Camp

N.E. CHICHAGOF ISLAND  
375 SQ. MI.  
EMERGENCY CLOSED OCT. 1, 1988

Kennel Ck. Camp

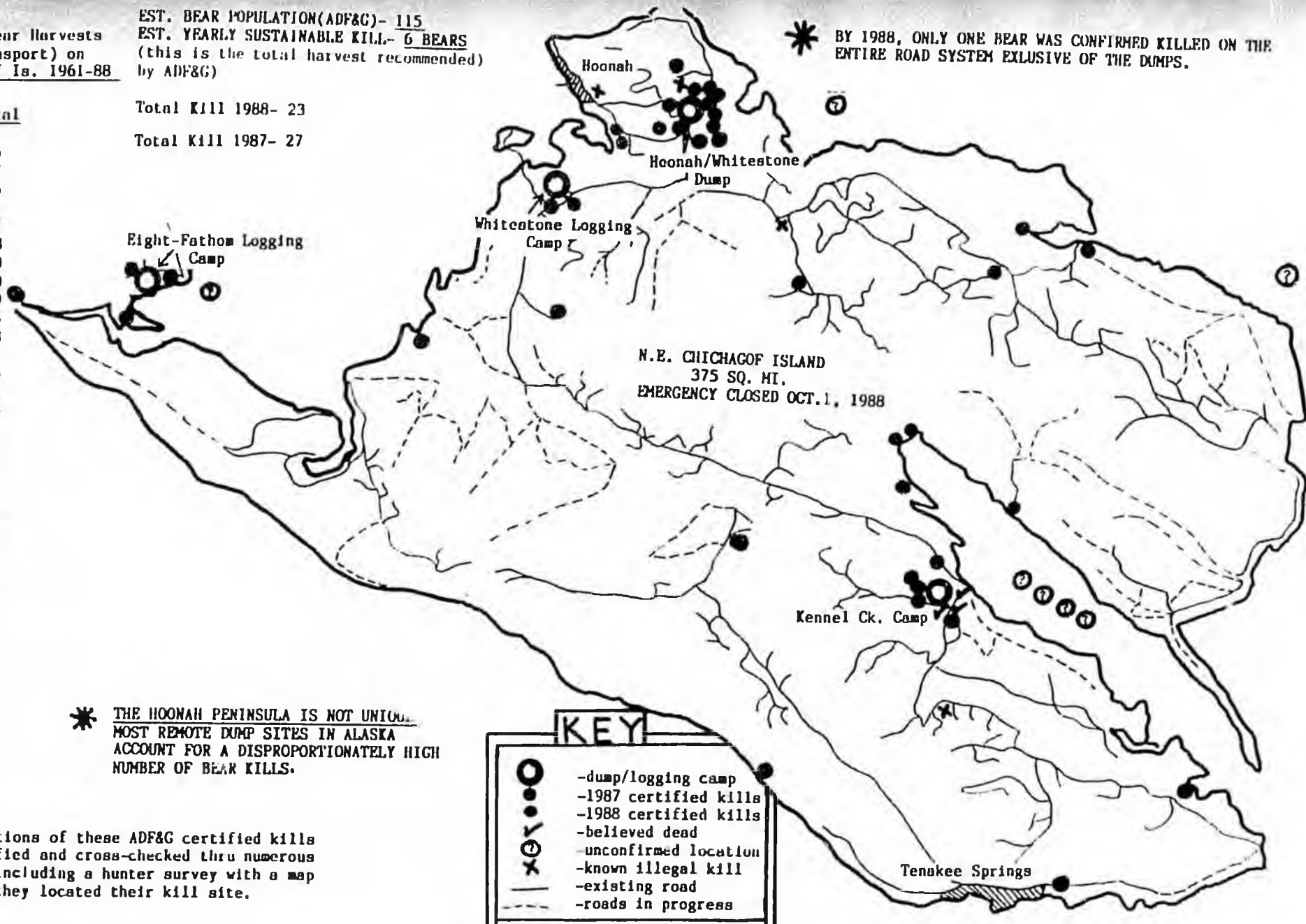
Tenakee Springs

\* BY 1988, ONLY ONE BEAR WAS CONFIRMED KILLED ON THE  
ENTIRE ROAD SYSTEM EXCLUSIVE OF THE DUMPS.

\* THE HOONAH PENINSULA IS NOT UNIQUE...  
MOST REMOTE DUMP SITES IN ALASKA  
ACCOUNT FOR A DISPROPORTIONATELY HIGH  
NUMBER OF BEAR KILLS.

The locations of these ADF&G certified kills  
were verified and cross-checked thru numerous  
sources, including a hunter survey with a map  
on which they located their kill site.

KEY	
●	-dump/logging camp
○	-1987 certified kills
○	-1988 certified kills
○	-believed dead
○	-unconfirmed location
○	-known illegal kill
—	-existing road
- - -	-roads in progress



DEPARTMENT OF ENVIRONMENTAL CONSERVATION  
CURRENT SOLID WASTE PERMITS  
SOUTHCENTRAL REGION

File: WASTE

Page: 1

Printed on 7/08/88

Selection Criteria: EXPIRATE > 1/07/88

Facility Name	Permittee's Name	Permit No.	Issued Date	Expiration Date
Adak	Dept. of the Navy, NAVFACENCOM	8321-BA001	12/01/85	9/30/1988
Adak	Department of the Navy	8521-BA024	3/28/86	2/28/1991
Afognak-Koncor Camp	Koncor Forest Resource Management	8621-BA002	7/21/86	6/30/1991
Afognak-Koncor Log Debris	Koncor Forest Resource Management Corp	8621-BA003	7/21/86	6/30/1991
Afognak-Marmot Bay Log Debris	Afognak Native Corporation	8621-BA007	2/24/88	1/31/1993
Afognak-Marmot Bay Camp Waste	Afognak Native Corporation	8621-BA006	2/24/88	1/31/1993
Akhiok	Kodiak Island Borough	8521-BA002	6/14/85	6/20/1990
Amchitka - DERA	Corps of Engineers	8521-BA021	4/16/86	4/30/1988
Amchitka-ROTHR Facility	Dept. of the Navy, PACNAVFACENCOM	8621-BA020	4/14/87	3/31/1992
Anchorage Regional Landfill	Municipality of Anchorage	8721-BA018	10/30/87	10/30/1992
Anchorage-Kincaid	Municipality of Anchorage	8721-BA010	3/22/88	2/28/1993
Aniak	City of Aniak	8621-BA004	7/09/86	6/30/1991
Anvik	City of Anvik	8621-BA013	11/13/86	10/31/1991
Atka - DERA	Corps of Engineers	8521-BA023	4/15/86	4/30/1988
Attu	USCG Loran Station, Attu	8721-BA001	3/03/88	2/28/1993
Becharof State Mill #1	AMOCO Production Company	8421-BA021	1/09/85	10/01/1989
Beluga BRU 224- <del>24</del> BRU 211-3	Chevron U.S.A., Inc.	8523-BA005	1/22/86	12/31/1988
Beluga BRU 232-26 & BRU 224-23	Chevron U.S.A. Inc.	8423-BA005	3/11/85	1/01/1990
Beluga BRU 232-9	Chevron U.S.A	8423-BA013	3/11/85	1/01/1990
Beluga Central Drill Waste Facility	ARCO Alaska, Inc.	8623-BA006	5/26/87	4/30/1992

DEPARTMENT OF ENVIRONMENTAL CONSERVATION  
 CURRENT SOLID WASTE PERMITS  
 SOUTHCENTRAL REGION

File: WASTE

Page: 2

Printed on 7/08/88

Selection Criteria: EXPIDATE > 1/07/88

Facility Name	Permittee's Name	Permit No.	Issued Date	Expiration Date
Beluga-ARCO Commercial Waste Site	ARCO Alaska, Inc.	8423-BA011	10/06/87	9/30/1992
Beluga-Power Plant	Chugach Electric Assoc.	8423-BA001	8/29/84	9/30/1989
Bethel	City of Bethel	8321-BA008	1/08/86	12/31/1990
Big Lake	Matanuska Susitna Borough	8422-BA003	12/30/86	7/31/1990
Boswell Bay	New Horizons Construction Co., Inc.	8724-BA001	5/05/87	4/30/1988
Bradley Lake	Alaska Power Authority	8523-BA006	3/03/86	1/25/1991
Bradley Lake Construction Debris Broad Pass	Alaska Power Authority	8623-BA005	7/02/86	6/30/1991
Butte Landfill	Alaska Railroad Corporation	8722-BA001	7/17/87	6/30/1992
Cape Newenham	Matanuska Susitna Borough	8422-BA002	12/31/86	7/31/1988
Cape Romanzof	USAF	8221-BA009	3/29/83	4/01/1988
Chefornak	USAF	8221-BA004	3/29/83	4/01/1988
Chenega Bay	City of Chefornak	8421-BA006	8/29/84	8/30/1989
Chignik	City of Chenega Bay	8523-BA002	10/15/85	9/30/1990
Cold Bay - DOT	Chignik Pride Fisheries, Inc.	8621-BA008	9/23/86	8/31/1991
Cold Bay DERA	Alaska Dept. of Transportation	8421-BA002	3/06/86	2/28/1991
Cold Bay-White	Chris Berg Inc.	8521-BA007	6/18/85	6/20/1990
Alice DERA	United States Air Force	8721-BA015	11/20/87	11/30/1989
Cordova Balesfill	City of Cordova	8324-BA001	12/23/83	9/30/1988
Cordova Sludge	City of Cordova	8524-BA002	3/19/86	2/28/1991
Dutch Harbor - DERA	Chris Berg Inc.	8521-BA005	6/18/85	6/20/1990
Egegik	Village of Egegik	8321-BA002	6/13/83	4/01/1988
Ekuk	Columbia Wards Fisheries	8421-BA004	3/14/88	2/28/1993
Emmonak	City of Emmonak	8321-BA006	10/25/83	9/30/1988

DEPARTMENT OF ENVIRONMENTAL CONSERVATION  
CURRENT SOLID WASTE PERMITS  
SOUTHCENTRAL REGION

File: WASTE

Page: 3

Printed on 7/08/88

Selection Criteria: EXPIDATE > 1/07/88

Facility Name	Permittee's Name	Permit No.	Issued Date	Expiration Date
English Bay	Kenai Peninsula Borough	8423-BA002	2/26/88	7/31/1991
Fort Richardson	U.S. Army	8421-BA005	8/29/84	8/31/1989
Funny River	ARCO	8323-BA001	5/11/84	12/31/1988
Glennallen	Copper Valley Construction	8324-BA002	5/16/85	3/31/1990
Hatcher Pass-Willow Cr. Mill	Enserch Exploration Inc.	8322-BA002	5/07/84	4/01/1989
Homer	Kenai Peninsula Borough	8323-BA007	10/25/83	9/30/1988
Homer-Honoy Bear Pumping	Betty & Henry Hofeling	8323-BA006	10/12/83	9/30/1988
Homer-Ohlson Mt. DERA	U.S. Corps. of Engineers	8723-BA004	11/12/87	11/30/1988
Houston Landfill	City of Houston	8722-BA002	3/25/88	2/28/1993
Kanakanak-Asbestos Site	AK Area Native Health Service	8721-BA009	4/22/87	3/31/1992
Katalla	Alaska Crude	8524-BA003	10/17/85	9/30/1990
Kenai	Kenai Peninsula Borough	8623-BA007	12/01/86	5/31/1988
Kenai Sludge	General Permit	8520-BA001	11/04/85	11/30/1988
King Cove	City of King Cove	8721-BA017	2/29/88	2/28/1993
King Salmon	USAF	8321-BA007	3/05/84	12/31/1988
Kipnuk	Kipnuk Traditional Council	8521-BA022	9/17/86	8/30/1991
Kodiak - USCG Asbestos Tank 167	U.S. Coast Guard	8721-BA020	12/24/87	11/30/1992
Kodiak Borough Landfill	Kodiak Island Borough	8621-BA005	7/23/86	6/30/1991
Kodiak USCG	U.S. Coast Guard	8321-BA009	5/13/85	3/31/1990
Kodiak-Bells Flats	Brechan Enterprises, Inc.	8621-BA019	5/07/87	4/30/1992
Kodiak-Chiniak DERA	Corps of Engineers	8621-BA015	11/24/86	12/31/1988
Kodiak-Long Island DERA	Corps of Engineers	8621-BA016	11/24/86	12/31/1988
Koliganek	City of Koliganek	8521-BA012	9/23/85	9/22/1990

DEPARTMENT OF ENVIRONMENTAL CONSERVATION  
CURRENT SOLID WASTE PERMITS  
SOUTHCENTRAL REGION

File: WASTE

Page: 4

Printed on 7/08/88  
Selection Criteria: EXPIDATE > 1/07/88

Facility Name	Permittee's Name	Permit No.	Issued Date	Expiration Date
Kwethluk	City of Kwethluk	8321-BA011	3/22/84	3/31/1989
Larsen Bay	City of Larsen Bay	8321-BA004	9/13/83	9/30/1988
Lower Kalskag	City of Lower Kalskag	8521-BA003	6/24/85	6/15/1990
McGrath	City of McGrath	8621-BA018	11/18/86	10/31/1991
Naknek	Bristol Bay Borough	8321-BA010	2/29/84	4/01/1989
Napaskiak	City of Napaskiak	8521-BA016	10/16/85	9/30/1990
Newhalen	City of Newhalen	8421-BA020	4/10/85	4/01/1990
Nikolski	U.S. Air Force	8721-BA026	1/29/88	12/31/1989
Peters Creek Landfill	Municipality of Anchorage	8621-BA009	9/17/86	8/30/1991
Port Bailey	Columbia-Wards Fisheries	8421-BA028	5/23/85	5/30/1990
Port Graham	Kenai Peninsula Borough	8423-BA003	2/26/88	7/31/1991
Port Heiden DERA Site A	U.S. Army Corps of Engineers	8721-BA012	2/05/88	12/31/1989
Port Heiden DERA Site B	U.S. Army Corps of Engineers	8721-BA013	2/05/88	12/31/1989
Port Moller	Peter Pan Seafoods	8321-BA003	7/11/83	6/30/1988
Port Moller DERA	U.S. Army Corps of Engineers	8721-BA014	2/05/88	12/31/1989
Qinbagak	City of Qinbagak	8621-BA001	3/11/87	2/29/1992
Sand Point	City of Sand Point	8521-BA009	11/07/85	10/31/1990
Scammon Bay	City of Scammon Bay	8621-BA011	11/13/86	10/31/1991
Seldovia	Kenai Peninsula Borough	8523-BA004	9/04/85	9/04/1990
Seward	Kenai Peninsula Borough	8323-BA004	7/25/83	6/30/1988
Shemya Island	USAF	8421-BA025	2/27/85	1/01/1990
Sitkinak - DERA	Corps of Engineers	8621-BA014	11/20/86	12/31/1988
Soldotna	Kenai Peninsula Borough	8623-BA009	12/01/86	12/01/1991
Soldotna Sludge	City of Soldotna	8123-BA003	9/12/83	9/30/1988
Soldotna-Alaska Septage (Town & Country)	Alaska Septage Disposal Facilities	8423-BA006	9/10/84	7/01/1989
South Naknek	Bristol Bay Borough	8421-BA017	3/31/88	2/28/1993

DEPARTMENT OF ENVIRONMENTAL CONSERVATION  
 CURRENT SOLID WASTE PERMITS  
 SOUTHCENTRAL REGION

File: WASTE

Page: 5

Printed on 7/08/88  
 Selection Criteria: EXPIDATE > 1/07/88

Facility Name	Permittee's Name	Permit No.	Issued Date	Expiration Date
Sparrevohn	USAF	8221-BA006	3/29/83	5/01/1988
Sparrevohn-Backside Cleanup	United States Air Force	8721-BA002	11/20/87	11/30/1989
St. George	City of St. George	8721-BA006	3/25/88	2/28/1993
St. George - DERP	St. George Tanaq Corporation	8521-BA020	1/29/86	1/30/1988
St. Mary's	City of St. Mary's	8220-BA001	3/15/83	4/01/1988
St. Mary's-Pitkas Point	City of St. Mary's	8521-BA012	9/23/86	8/31/1991
St. Paul - DERA	Chase Construction, Inc.	8521-BA019	6/06/86	6/30/1988
St. Paul-Asbestos Demolition Waste	Tanadgusix Corporation	8721-BA011	11/02/87	9/30/1989
Sterling-Aardvark Pumping	Jerry K. Holland	8323-BA002	6/29/83	7/01/1988
Sunshine	Matanuska Susitna Borough	8422-BA005	5/20/86	5/31/1991
Swanson Central Disposal Facility	ARCO Alaska, Inc.	8623-BA004	9/24/86	8/31/1991
Talkeetna	Matanuska Susitna Borough	8422-BA004	6/20/86	5/31/1991
Tatalina AFB	USAF	8221-BA007	3/29/83	4/01/1988
Togiak	City of Togiak	8221-BA021	3/15/83	4/01/1988
Toksook Bay	City of Toksook Bay	8421-BA026	12/30/86	11/30/1991
Trading Bay Scrap Steel	Marathon Oil Company	8623-BA006	5/26/87	4/30/1992
Tuntutuliak	Tuntutuliak Traditional Council	8421-BA029	6/25/85	6/15/1990
Tyonek	Konai Peninsula Borough	8423-BA004	11/18/85	8/31/1990
Unalaska	City of Unalaska	8421-BA022	5/03/85	3/31/1990
Wasilla-Palmer Central Landfill	Matanuska Susitna Borough	8522-BA001	12/22/86	11/30/1991
Whittier	City of Whittier	8521-BA017	11/07/85	10/31/1990
Wolf Lake #2	ARCO	8423-BA012	5/17/85	5/17/1990

Total Records Displayed: 114

Operating Solid Waste Disposal Facilities  
Report for Long Term

File 8210

Printed on 7/06/80  
Selection Criteria: BRIT1P1 : 7/01/80

PERMIT #	FILE #	APPLICANT	FACILITY	DATE			DECISION TYPE	CDE (first line)	CDE (second line)
				DATE RECEIVED	DECISION REACHED	DATE EXPIRES			
83.31-00003	100.15.013	U.S. Army	Clear Creek Airstrip	11/10/82	2/01/84	11/30/88	Issued		
83.31-00006	140.15.080	U.S. Army	Bella Creek Airstrip	11/10/82	2/01/84	11/30/88	Issued		
83.36-00001	140.15.004	Alaska Pipeline Service Company	Pump Station 010 (RR 20-11)	8/08/82	11/15/82	9/30/88	Issued		
83.36-00002	230.15.002	Alaska Pipeline Service Company	RR 117-10	8/08/82	11/15/82	9/30/88	Issued		
84.31-00002	140.15.001	Ballad Wales Army	Fl. Gravel Landfill	4/06/84	6/05/84	3/31/89	Issued	FORMERLY RR-11-73	
84.36-00003	230.15.006	Alaska Pipeline Service Company	Pump Station 02	3/12/84	5/17/84	3/31/89	Issued		
84.36-00007	000.15.027	URCO Alaska, Inc.	Superior CDF 01	8/06/84	11/15/84	11/30/88	Issued		
84.36-00008	230.15.014	Alaska Pipeline Service Company	Pump Station 07 RR 27-30	12/11/84	1/15/85	1/15/90	Issued		
85.31-00001	150.15.002	Falco Services, Inc.	Clear Air Force Base Landfill	2/05/85	3/16/85	3/01/90	Issued		
85.31-00002	230.15.001	Tellin Village Council	Tellin Landfill	4/01/85	6/07/85	1/01/90	Issued	RE WF 6-7-85, DRAFT MORE NOT RECEIVED REQUESTED APPROPRIATE STUDIES COMPLETED.	
85.31-00003	150.15.003	Wainhill Coal Mines, Inc.	Poker Flats	4/15/85	4/02/86	3/31/90	Issued		
85.31-00006	100.15.002	Ranley Hot Springs Community Association	Ranley Hot Springs Landfill	6/20/85	8/21/85	3/31/91	Issued	Modification to permit see 8731-00013	
85.31-00007	160.15.003	James A. Crabb	Crabb's Landfill - Central, AK	8/15/85	10/16/85	10/01/90	Issued	Objections received 5/3/85 - resolved 10/15/85	
85.31-00008	100.15.001	RR01/PF	Livingsood Landfill	11/06/85	12/02/85	7/01/90	Issued		
85.31-00009	760.15.001	Rupert Village Council	Rupert Landfill	11/06/85	8/12/85	8/31/91	Issued		
85.36-00001	300.15.004	Helmerich	Colville River Delta	1/16/85	3/16/85	3/15/90	Issued		
85.36-00002	300.15.046	Standard Alaska Production Company	Ellison Well Pad 01	3/25/85	1/22/86	12/31/88	Issued	First info request response rec'd 5-7-85. Additional info request sent	
85.36-00003	300.15.047	Standard Alaska Production Company	Ellison Well Pad 02	3/25/85	1/22/86	12/31/88	Issued	First info request response rec'd 5-7-85. Additional info request letter	
85.36-00010	300.15.067	North Slope Borough	Bibow Landfill	6/25/85	5/13/86	5/31/91	Issued	Draft permit sent to NHB 3/21/86. See file for further information.	
85.36-00011	310.15.002	North Slope Borough	Berrow Landfill	5/16/85	3/16/86	3/01/91	Issued		
85.36-00012	300.15.056	RR01/PF	Sag River Rehabilitation Camp	8/30/85	11/15/85	11/30/90	Issued		
85.36-00013	370.15.001	North Slope Borough	Alpeash Landspreading Spauld.	12/29/85	4/11/86	4/01/91	Issued	CDE 401 4-000006, Reeds River L. CDE Record 000604 0205-7.	
86.31-00001	100.15.010	Interior Services	SEF fuel plant - Fairbanks, AK	4/16/86	5/07/86	4/01/91	Issued		
86.31-00002	000.15.001	U.S. Air Force	Coyton AFB Landfill	4/06/86	6/16/86	4/01/89	Issued		
86.31-00003	100.15.002	Fairbanks North Star Borough	FMH South Cushman Landfill	4/02/86	5/07/86	5/31/91	Issued		
86.31-00004	100.15.003	U.S. Air Force	Etelson AFB Landfill	5/28/86	6/27/86	5/31/91	Issued		
86.31-00005	700.15.002	U.S. Air Force	Bear Creek HNB Landfill	6/04/86	6/12/86	10/01/90	Issued		
86.31-00006	740.15.002	U.S. Air Force	Fl. Tolan White Alice AFB	6/04/86	6/12/86	10/01/90	Issued		
86.31-00007	770.15.004	U.S. Air Force	Indian Mountains AFB Landfill	6/04/86	6/12/86	10/01/90	Issued		
86.31-00008	000.15.002	U.S. Air Force	Kalishak Creek 005	6/04/86	6/12/86	10/01/90	Issued		
86.31-00010	110.15.004	City of Kenai	Kenai Solid Waste	6/27/86	8/20/86	10/01/91	Issued		
86.31-00013	100.15.012	U.S. Air Force	Rampy Base AFB	12/09/86	1/27/87	1/31/92	Issued		
86.31-00014	475.15.001	U.S. Air Force	Tin City AFB Landfill	3/13/86	4/08/86	10/01/88	Issued	Modified to include asbestos disposal and to extend expiration date.	
86.31-00015	610.15.003	U.S. Air Force	Bradley Mountain DBS	6/04/86	6/12/86	10/01/90	Issued	Modified to extend expiration period.	
86.31-00016	475.15.003	U.S. Air Force	Cape Lisburne AFB Landfill	6/04/86	6/12/86	10/01/90	Issued	Modified to extend expiration date.	
86.31-00017	475.15.002	U.S. Army Corps of Engineers	Cape Thompson BLM Cleanup	2/01/86	5/25/86	4/30/93	Issued	Officially began startup 2/5/86. Draft permit sent to DBS on 4/25/86.	
86.36-00002	425.15.002	North Slope Borough	Point Lay Landfill	2/06/86	4/17/86	3/01/91	Issued	Expect 60-120 days delay due to CDE project coordination per Ward 2/21/86.	
86.36-00003	325.15.001	Weld Enterprises, Inc.	Weld Landfill	4/06/86	3/23/86	5/31/91	Issued		
86.36-00004	363.15.001	North Slope Borough	Rehbech Pond Landfill	4/02/86	5/01/86	3/01/91	Issued	Revised.	
86.36-00010	370.15.001	U.S. Air Force	PR 1 (Rampy) Baseline	6/02/86	7/31/86	8/31/91	Issued	CDE 401 2-000443, Drafted Dec 85.	

Operating Solid Waste Disposal Facilities  
Report for Doug Lowery

File: 0010

Page: 2

Printed on 7/06/00  
Selection Criteria: DATECD1 7/01/00

PERMIT #	FILE #	APPLICANT	FACILITY	DATE			DECISION TYPE	CDM (first line)	CDM (second line)
				DATE RECEIVED	DECISION REACHED	DATE EXPIRES			
0635-00012	330.15.001	Yukon Ventures Alaska	Yukon River Crossing Landfill	6/19/06	7/10/06	5/13/91	Issued	AR 0.0. 75-2	
0635-00013	330.15.016	Allyeska Pipeline Service Company	Disposal Site 100-1	6/29/06	7/16/06	5/30/00	Issued	Modification to allow disposal of sludge at Camp Station 5.	
0635-00016	360.15.002	U.S. Air Force	L12 J (Wainwright) Baseline	5/22/06	12/09/06	11/20/91	Issued	CDM consistency determination rec'd 12/1/06.	CDM 401 (ACTIC) DECERN 13.
0635-00019	310.15.003	U.S. Army	Pl. Barron HRR Landfill	11/12/06	11/24/06	11/30/00	Issued	Modification to 0635-00001	Requested site map of new boundaries.
0635-00023	300.15.060	North Slope Borough	Dirty Waste - Coker Landfill	11/17/06	3/03/07	3/04/92	Issued		
0635-00024	300.15.017	U.S. Air Force	POB 2 (O'Neill) Baseline	12/01/06	3/10/07	3/20/92	Issued		
0731-00001	100.15.005	U.S. Air Force	Elaion AFB Landfill		1/22/07	1/31/92	Issued		
0731-00002	100.15.020	City of North Pole	Polty Fore Sludge Land Appl.	2/02/07	4/00/07	3/31/92	Issued	Hearing with Basin Design 4/20/07 to discuss progress of project.	
0731-00004	150.15.005	Tri-Valley Volunteer Fire Department	Tri-Valley WFB-Hoody Landfill	5/02/07	7/10/07	7/31/92	Issued		
0731-00005	100.15.022	U.S. Air Force	Canyon Creek HRR Cleanup	5/21/07	8/25/07	8/31/92	Issued	Environmental Assessment rec'd 8/7/07. Pre-opening inspection 8/25/07	
0731-00006	150.15.006	U.S. Air Force	Gold King HRR Landfill	5/21/07	5/02/07	8/31/92	Issued		
0731-00007	175.02.001	Citigold Alaska, Inc.	Ryan Lake Near-Heap Leach	5/29/07	11/15/07	11/30/06	Issued	SEE FILE	
0731-00008	100.15.007	Far North Bicycle Association	ONE Clio Trach	6/03/07	7/00/07	7/31/00	Issued	On line landfilling.	
0731-00010	175.02.000	The Alder Mine	The Alder Mine - Heap Leach	7/11/07	3/00/08	12/31/92	Issued		
0731-00012	090.15.002	Evansville Council	Evansville Landfill	8/13/07	11/19/07	11/30/92	Issued		
0731-00011	475.15.004	U.S. Coast Guard	Port Clarence Loran Station	1/20/07	1/20/08	1/31/93	Issued	Received CDM Consistency Determination 2/15/08.	
0731-00002	640.15.001	City of St. Michael	St. Michael Landfill	5/20/07	8/10/07	7/31/92	Issued		
0731-00003	600.15.004	America North, Inc.	Stoddard Field Cleanup	5/04/07	1/15/08	11/30/92	Issued	Draft permit mailed to Alaska Gold 10/20/07. Comments from Alaska North	rec'd 10/24/07. Public Hearing held due to public concerns.
0731-00004	475.15.000	Alaska Industrial Development Authority	Red Dog Material Site 2-coast.	5/09/07	10/02/07	3/04/91	Issued	Modified to include open burning.	
0731-00005	540.15.001	Brevig Mission City Council	Brevig Mission Landfill	7/01/07	8/24/07	8/31/92	Issued	In wetlands - CDM permit 4-070303 also issued	
0731-00001	170.15.007	Dot Lake Village Council	Dot Lake Landfill	2/27/07	5/11/07	1/01/90	Issued		
0731-00002	200.15.001	Eagle Village Council	Eagle Landfill	7/17/07	10/15/07	8/31/91	Issued	Modified to include impic tank waste disposal.	
0731-00003	200.15.003	James B. Layman	James B. Layman Landfill	7/20/07	10/29/07	10/31/92	Issued	Received by Tol 00 7/13/07.	
0731-00002	300.15.070	NICH Alaska, Inc.	Pod 3 Dirty Waste Pit	2/12/07	9/11/07	9/13/92	Issued		
0731-00003	370.15.001	North Slope Borough	Neigout Landfill	4/23/07	4/29/07	4/30/92	Issued	Error found in permit - heavytruck location.	
0731-00004	330.15.000	NOR/FF	Jin River Camp Landfill	5/21/07	7/15/07	2/31/92	Issued		
0731-00005	250.15.001	U.S. Air Force	Bar-Hain (Kaktovik) Baseline	5/27/07	8/11/07	8/01/92	Issued		
0731-00007	300.15.019	Blanford Alaska Production Company	# Pad #11000 (West End Pad 01)	7/31/07	9/29/07	12/31/90	Issued		
0731-00008	300.15.017	Blanford Alaska Production Company	# Pad #11000 (West End Pad 02)	7/31/07	9/29/07	12/31/90	Issued		
0731-00009	600.15.000	North Slope Borough	Point Hope Landfill	8/12/07	9/04/07	8/31/92	Issued		
0731-00011	300.15.077	Tanana, Inc.	Welfations #1, #2, & #3	11/27/07	5/00/08	12/31/92	Issued		
0731-00016	300.15.001	NICH Alaska, Inc.	Brill Site 2-0	12/10/07	1/22/08	11/30/07	Issued		
0031-00004	100.15.001	Fairbanks Municipal Utilities System	FMB# 00 Agricultural Site	4/20/00	7/04/00	6/04/00	Issued		
0031-00001	100.15.007	U.S. Army	Pl. Wainwright Landfill	4/21/00	8/10/00	8/15/91	Issued	Modification of monitoring well sampling.	
0031-00003	175.15.002	Conoco Alaska, Inc.	Red Dog Mine Site	5/09/00	5/25/00	1/04/00	Issued	Extension of 0031-00001	
0031-00001	130.15.001	J.R. Refuse Service	Tek Landfill	2/02/00	2/09/00	3/04/93	Issued		
0031-00011	360.15.003	North Slope Borough	Wainwright Landfill	5/04/00	5/23/00	12/31/91	Issued	Modification request; expansion needed due to high school fire fall 1907.	

Total Records Displayed: 77

SOLID WASTE DISPOSAL SITES  
SOUTHEAST ALASKA (CRM)  
March, 1988

SW Fac. Number	Status*	Permit Title/Description	Permit Number	SW Sites Inventoried	Last Date Inspected	Comment
11000	A	Channel Landfill, Inc. 5 1/2 Mile Glacier Hwy, Juneau, Municipal waste & incinerator or ash, (asbestos <del>300</del> ) T41S, R67E, S34	... 8511-BA016 exp. 12-31-88	<u>2/5/86</u>	<u>7/29/86</u>	NOV issued <u>9/14/87</u>
11001	A	City/Borough of Juneau..... 1 mile South Thane Road, Tract A, Channel Side - Sludge Disposal - Renewed/Renumbered from SE-3-80	8411-BA010 exp. 12-31-85	<u>4/25/85</u>	<del>7/20/88</del> <sup>8/20</sup> <u>8/20/88</u>	Renewed/ Extended
11002	I *	J-D Mendenhall Sewage Treatment Plant, Curtis Rd.... Sludge Disposal - Juneau, T40S, R66E, S25	SE 5-78 exp. 08-01-82	<u>5/2/85</u>	<u>1985</u>	<u>Closed</u>
11003	I	J-D Thane Treatment Plant, Tract A, Parcel A..... Aerobically Digested Sludge - Juneau	8210-BA016 exp. 12-31-83	<u>6/7/85</u>	<u>7/87</u>	<u>Closed</u>
11004	A	Goldbelt, Inc., Hobart Bay, T51S, R75E, S33 Camp Waste (Mainland) 100 person camp	..... 8210-BA021 exp: 12-31-90	<u>11/87</u>	<del>2/24/87</del> <sup>2/14/87</sup> <u>2/14/87</u>	NOV issued <u>7/87</u>
11005	A	Goldbelt, Inc., Klukwan Inc. Hobart Bay, T52S, R75E, S29, Sort Yard Waste Quantity <u>180 cy</u> per week	..... 8312-BA023 exp. 3-31-90	<u>6/10/85</u>	<del>3/24/87</del> <sup>8/18/88</sup> <u>3/24/87</u>	Renewed/ Trans. 1/87
11006	A	Alaska Power Authority, Port Snettisham..... Camp Waste, T43S, R71E, SW 1/4, NE 1/4, S 13 (Note: old permit SE-3-77 shows Sec. 23 as landfill site)	8312-BA005 exp. 12-31-87	<u>1/5/84</u>	<u>5/8/87</u>	<u>Closed</u>
11007	I	Belardi & Schneider, Inc. - Juneau T41S, R68E, S25.. Thane Road Rock Dump - Demolition Waste	SER 1-76 exp: 07-15-76	<u>4/29/85</u>	<u>8/28/84</u>	<u>Closed</u>
11008	I	City/Borough of Juneau..... Douglas Island, Glory Hole - Derelict Autos	SER 1-73 exp. 08-24-76	<u>8/26/85</u>	<u>1973</u>	<u>Closed</u>
11009	I	Tonsgard, William B. - Douglas Island..... 1 1/4 Mile North Douglas Road - Demolition Waste, Private Landfill, upper road site	SER 2-74 exp. 08-31-74	<u>8/27/85</u>	<u>1974</u>	<u>Closed</u>

\* A = Active  
I = Inactive  
P = Pending

\* NOTE File SE-5-78 sent to K. Keltner on 5/6/88

SW Fac. Number	Status*	Permit Title/Description	Permit Number	Site Inventoried	Last Date Inspected	Comment
11010	I	McNabb Construction Company, Inc. - Juneau..... Glacier Highway Loop & Nancy - Gravel Borrow Site, Stumps and Overburden (Jim McCounghy is now owner of site)	SER 3-73 exp. 09-17-74	<u>8/27/85</u>	<u>1984</u>	<u>Closed 85</u>
11011	I	Valley Court, Larry O. Knudson - Juneau..... Valley Court - Demolition Waste (abolishing Trailer Court - Site will be gravel pit - Red Saun)	SER 5-75 exp. 12-31-75	<u>8/27/85</u>	_____	<u>Gravel Pit</u>
11012	I	Lavender, Robert L. - Douglas..... Lawson Creek, Lot 2-B - Concrete Waste, Private Property	SER 3-75 exp. 06-01-75	<u>8/27/85</u>	<u>1984</u>	_____
11013	I	Fields, Dudley - Douglas..... Block 66, Lot 11, Ats. 3, Douglas Building - Demolition Waste	SER 2-75 exp. 05-15-75	<u>8/27/85</u>	<u>1975</u>	_____
11014	A	MP&M - (Miller, Pugn & Miller) Illegal Fill off Valley Boulevard..... Juneau, assorted organic material, (near Thunder Mtn. Trailer Court)		<u>8/27/85</u>	<u>1985</u>	_____
11015	A	US Corps of Engineers, Port Snettisham, ..... Crator Cove, Borrow Pit, incineration of domestic waste. T43S, R71E, Sec.23, <u>3-20 tons per month</u>	8711-BA002 exp. 3/31/1991	_____	<u>5/8/87</u>	_____
11016	P	Echo Bay Exploration Inc., Kensington ..... Venture, Pt. Sherman, camp waste, T35S, R62E, Sec. 6 SW 1/4, NW 1/4, (100 lbs. per day - 1 1/2 Tons per month)	8711-BA015 exp. 12/31/91	_____	<u>11</u> <u>8/10/88</u>	_____
10 17		<i>Goldberg Inc, Hobart Bay, ..... T51S, R 75E, S&amp;1, 90 cy per wk Soft yard waste</i>	<i>8811-BA006 Ex 1</i>	_____	_____	_____

<u>SW Fac. Number</u>	<u>Status*</u>	<u>Permit Title/Description</u>	<u>Permit Number</u>	<u>Site Inventoried</u>	<u>Last Date Inspected</u>	<u>Comment</u>
11500	A	Haines Sanitation - F. and A. Shull..... T.31S., R. 50E., Section 2, Lots 20 & 21 - Municipal Waste - Haines (Asbestos site) 2 tons per day	8311-BA022 exp. 12-31-85 90	<u>12/87</u>	<del>7/21/87</del> 5/5/88	Requesting water samples for fecal coliform
11501	A	City of Skagway - T28S, R59E, S1, lot 20 USS 3312, Municipal Waste - 100 cy per week	8511-RA005 exp. 12-31-90	<u>5-6-85</u>	<del>9/4/86</del> 11/86	
11502	I	City of Klukwan - about 1/3 mile west of Klukwan adjacent to Chilkat Ave., Domestic waste.	No Permit Old site	<u>7-12-85</u>	<u>7/21/87</u>	Closed recent dumping
11503	I	Pacific & Arctic Railway & Navig. Co. - Skagway..... Shop, Solid Waste Disposal	SER 4-73 exp. 11-05-76	<u>8/27/85</u>	<u>1985</u>	<u>Closed</u>
11504	I	Mile 24 Haines Hwy., Landfill site..... Municipal waste, access roads to site maintained by AK. Dept. of Highways in early 1970s.		<u>5/2/85</u>	--	
11505	I	Porcupine Spur Road Site, Solid waste site used by highway residents. 3/4 mi. off main highway. Site used in early 1970 and prior to that date.		<u>5/2/85</u>	--	
11506	A	Klukwan Sanitation Facilities Corp., T23S, R56E, S23, NE of 1/4 of NE 1/4 of SE 1/4,.. Klukwan Village, Domestic waste. New site	8511-BA006 exp. 12-31-89	<u>7/12/85</u>	<u>7/21/87</u>	Dumping in large area work face too large
11507						
11508						
11509						
11510						

(5)

Page 5

<u>SW Fac. Number</u>	<u>Status*</u>	<u>Permit Title/Description</u>	<u>Permit Number</u>	<u>SW Sites Inventoried</u>	<u>Last Date Inspected</u>	<u>Comments</u>
12010	I	Reuter, Steve, T56S, R64E, S 5, Sitka Clarence Kramer Subdivision Dredged material and rock - build road to home - <del>600</del> cu yds.	8812-BA001 exp: 12/31/90	_____	<u>2/18/88</u>	_____

12011

SW F. Number	Status*	Permit Title/Description	Permit Number	SW Sites Inventoried	Last Date Inspected	Comments
12000	A	City of Sitka - Block 28 & 29 USS 3303B & USS 3858.. Municipal Solid Waste	8312-BA007 exp. 12-31-88	<del>12/27/83</del> 11/1/88	<del>2/20/88</del> 4/29/88	
12001	A	Alaska Lumber & Pulp Co. Inc., (ALP) Industrial Dump, Silver Bay, Sawmill Creek, <u>Asbestos Site</u> USS 3551, 67° 02' N 135° 12' W 5 miles <del>East</del> Sitka, Sawmill Creek	8412-BA001 exp. 12-31-88	<del>8/10/88</del> 11/1/88	<del>6/11/88</del> 4/29/88 10/88 4/29	Water samp- ling at 3 sites
12002	A	ALP, Herring Cove, in Silver Bay, Sitka (SE-5-80) Wood Waste, sludge, & dredged material T56S, R64E, S2. Quantity _____	8512-BA010 exp. 12-31-90	8/7/85	2/18/88	Violation noted 7/87 Permit Re- voke 8/31/87
12003	I	LDS Church, Sitka, USS 2571, t 1..... Dredge Material ALP's pond for fill at Church site. Need to formally revoke this permit	8210-BA015 Revoke	8/7/85	2/19/88	
12004	I	David Cocchi, Sitka, USS 3481, 4100 Bl. Lot 20C..... Dredge Material On-Lot. Quantity <u>600 cy.</u>	8210-BA023 exp. 12-31-83	6/10/85	1982	
12005	I	Helen Niesen, Sitka, Lots. 10 & 11 of USS 3695..... Woodwaste, primary dredge & secondary sludge fill for building sites.	Permit denied	8/12/85	1982	
12006	I	David Winters, Sitka, 2107 Sawmill Creek Rd. Sea- view Hts., Subdivision, Lot 2 - Dredge material for leveling lot. Quantity <u>800 cy</u>	8310-BA003 exp. 12-31-87	6/21/85	8/7/85	
12007	I	DOT/PF - Granite Creek, Sitka..... Vehicle disposal - T55S, R63E, S15 Overburden/logs	SE-2-78 exp. 08-31-81	5/2/85	10/24/85	
12008						
12009	I	Henke, Virgil, dredged wood waste and "hog fuel" 2105 Sawmill Creek Road, Lot 1 of Seaview Hts. Sub., Sitka. Quantity <u>900 cy.</u>	8412-BA012 exp. 12-31-89	8/7/85	8/7/85	

<u>SW Fac. Number</u>	<u>Status*</u>	<u>Permit Title/Description</u>	<u>Permit Number</u>	<u>SW Sites Inventoried</u>	<u>Last Date Inspected</u>	<u>Comment</u>
12210	I	Mitkof Lumber Company - 3 1/2 mile Mitkof Hwy., USS.. 1517 Lot 25, Wood Waste & Earth Fill, Petersburg. <u>Quantity not specified</u>	SE-2-79 exp. 09-30-82	<u>5/2/85</u>	<u>8/30/85</u>	-----
12211	I	ALP, Woodpecker Cove, Mitkof Island..... Camp Waste, L55°30' N, L132°50' W	SE-9-80 exp. 12-31-83	<u>4/25/85</u>	<u>--</u>	-----
12212						
12213	I	U.S. Dept. of Air Force (White Alice Site)..... Duncan Canal, Kupreanof Island, T59S, R78E, S17 Clean up/Restoration of Site. (Asbestos site)	8412-BA007 exp. 12-31-87	<u>1/31/85</u>	<u>1984</u>	<u>Renewed</u>
12214	I	Sealaska Timber Corp., T56S, R72E, Sec. 17..... Old Rock Pit Site, wood waste, 5 miles NW of Kake. <u>Quantity 25,000 cy total.</u>	8310-BA001 exp. 12-31-89	<u>6/10/85</u>	-----	-----
12215	I	Kake Tribal Logging & Timber Corp., Kupreanof Island, Camp waste, T56S, R72E, S18, NW 1/4, NW 1/4, South of Spur Road 1001, about 2000' west of Pt. Mc Cartney Log Camp, 5 miles NW of Kake.	.....8612-BA004 Denied 7/2/87	<u>8/7/86</u>	<u>6/29/87</u>	<u>Dump closed</u>
12216	A	Saginaw Bay Dump Site, Kuiu Island . . . . . Unknown sources about 12 miles SW of Kake, northend of Island, T58S, R71E, USFS Lands		<u>6/21/86</u>	<u>6/20/86</u>	<u>Viewed from air</u>

12217

SW Fcc. Number	Status*	Permit Title/Description	Permit Number	SW Sites Inventoried	Last Date Inspected	Comment
12200	A	City of Petersburg - Mitkof Island - Municipal Waste (from Petersburg & Kupreanof) R79E, T58S, S3,5 (asbestos site) Note: fecal colif. <u>sampling required quarterly.</u>	8312-BA008 exp. 12-31-89	<i>10/88</i> <u>9/19/86</u>	<i>2/24</i> <del>5/21/86</del> <u>6/25/87</u>	<u>Better maintenance</u>
12201	A	City of <del>Kake</del> Kupreanof Island, T57S, R73E, S 1&12, Municipal Waste - 30 cy per week	8412-BA009 exp. 9-15-89	<u>5/28/84</u>	<u>6/29/87</u>	<u>NOV - 7/87</u>
12202	A	Sealaska Timber Company - 5 miles NW of Kake..... Wood Waste & ash residue, T56S, R72E, NW - 1/4 of Sec. 18. Quantity <u>2750 cy woodwaste/ash</u>	8210-BA026 exp. 3-31-90	<u>6/10/85</u>	<u>1982</u>	<u>Renewed</u>
12203	I	ITT Rayonier, Inc., Kake, T56S, R73E, S 32,..... SW 1/4, NW 1/4, Sort Yard Waste Quantity <u>not specified</u>	8210-BA027 exp. 12-31-84	<u>6/10/85</u>	<u>1982</u>	<u>Closed-1986</u>
12204	A	Kake Tribal Corp, Pt. McCartney, Kake ..... Wood/Soil Waste, T56S, R72E, S18 (sort yard expansion). Quantity <u>22 cy per day over a 200 day work season.</u>	<del>8312-BA021</del> exp. 12-31-85 <i>8815-BA004</i> <i>915</i>	<u>8/8/85</u>	<u>6/25/87</u>	<u>Looks good</u>
12205	I	Sealaska Timber Corporation, Kake Salvage Area..... Wood and Soil Waste, Kake, T57S, R73E, 1/4 of S12, Kupreanof Island. Quantity <u>2000 cy</u>	8310-BA002 exp. 12-31-84	<u>6/21/85</u>	<u>6/20/86</u>	
12206	I	Sealaska Timber Corporation, 3 1/2 mile SE Kake..... Wood Waste, T57S, R73E, Sec. 12	8210-BA025 Permit Denied 11-19-82	<u>6/10/85</u>	<u>--</u>	<u>Trees growing on fill</u>
12207	I	ITT Rayonier, Burning Sort Yard Pile near Jenny .... Creek, 4 1/2 Mile So. of Kake, Kupreanof Island		<u>8/27/85</u>	<u>6/20/86</u>	
12208	I*	U.S. Forest Service (Soderberg Log)(Portage Bay Logging Camp) T 57S, R77E, S 3, Kupreanof Island, Camp waste.	8312-BA014 exp. 12-31-87	<u>5/15/85</u>	<u>6/19/86</u>	<u>NOV issued 7/29/86</u>
12209	A	Alaska Pulp Corp., T60S, R71E, S 4, NW 1/4 Camp Waste, Kuiu Island, Rowan Bay 150 person camp.	8312-BA015 exp. 12-31-90	<u>11/87</u>	<u>6/20/86</u>	<u>NOV issued 7/25/86</u> <u>Need trans.</u>

(8)

<u>SW Fac. Number</u>	<u>Status*</u>	<u>Permit Title/Description</u>	<u>Permit Number</u>	<u>SW Sites Inventoried</u>	<u>Last Date Inspected</u>	<u>Comment</u>
12400	A	City of Angoon, USS 3756, (R68E, Sec. 31 ..... 1.5 miles S of Angoon. Municipal solid waste. 180 cy per week.	8312-BA013 exp. 12-31-88	<u>10/88</u> <del>11/87</del>	<u>12/88</u> <del>8/17/86</del>	
12401	I	Greens Creek Mining Co., Hawk Inlet,..... Admiralty Island, (adit site)... Camp Waste, T44S, R66E, NW, NW of Sec. 9	8512-BA001 exp. 12-31-86	<u>1/31/85</u>	<u>1982</u>	Closed 1986
12402	I	Shee Atika, Cube Cove, T45S, R66E, S 20-29 & ..... S 32-36, Wood Waste & Campwaste Quantity _____	8312-BA010 exp. 12-31-87	<u>7/3/85</u>	<u>6/25/87</u>	Site moved to Peanut Lake Rock
12403	A	Greens Creek Mining Co., Admiralty Island,..... Sewage sludge and residue from commercial incinerator (burning camp/marine terminal waste) USS 793-Hawk Inlet Cannery, T43S, R65E, S 22E	8512-BA007 exp. 12-31-90	<u>6/13/85</u>	<u>10/6/87</u>	<u>Looks clean</u>
12404	A	Atikon/Shee Atika, Cube Cove, R66E, T45S, S 28,..... Admiralty Island - 150 cy per week. <i>SORTYARD WASTE</i>	8712-BA017 exp. 12/31/90		<u>8/18/88</u>	
12405	A	Atikon/Shee Atika, Cube Cove, R66E, T46S, S 3,..... Admiralty Island - Camp waste, 10 cy per week	8712-BA016 exp. 12/31/90		<u>8/18/88</u>	
12406	P	Greens Creek Mining Co., R66E, T43S, S 26,..... Admiralty Island, Hawk Inlet Ash & Sludge. 60 lbs, incinerator ash/ 60 lbs. of sludge per day	8712-BA014 exp. <u>12/30/90</u>		<u>6/6/88</u> <u>10/88</u>	

12407  
12408  
12409

SW Fac. Number	Status*	Permit Title/Description	Permit Number	SW Sites Inventoried	Last Date Inspected	Comment
12511	I	Old Hoonah Dump - now rifle range.....		<u>6/3/85</u>	<u>6/6/85</u>	<u>Closed</u>
12512	I	Promiscuous dump behind old Hoonah Cannery,..... Chichagof		<u>8/28/85</u>	<u>6/19/86</u>	
12513	I	Old Hoonah Totem sortyard waste off RCA road..... Chichagof Island		<u>8/28/85</u>	<u>6/19/86</u>	
12514	P	USFS, Camp waste, oak residue .. .. Corner Bay, Tenakee Inlet, R 64 E T 48 S, L 1250 08' L 57 1/2' Chichagof Is. 5 Cy per week.	8812-BA003 Ex: 12/31/91		<u>8/17/86</u>	
12515	P	Wab Pulp Corp, Corner Bay Camp Waste Incinerated & buried, 4 tons/month Chichagof Island,	8812-BA010 Ex 12/31/91			
12516	P	Wab Pulp Corp, Kennel Creek Camp Waste Incinerator Residue T 46 S R 62 E SW 1/4 of S 2 Freshwater Bay, Chichagof Is. (about 20 lbs per day of camp waste incinerated a barrel)	8812-BA013 Ex 12/31/91			

SW Fac. Number	Status*	Permit Title/Description	Permit Number	SW Sites Inventoried	Last Date Inspected	Comment
12500	A	City of Pelican - T45S, R57E. S 17 & 18..... Municipal Waste, Chichagof Island	8210-BA008 exp. 12-31-90	11/87	<del>5/3/86</del> 8/27/88	
12501	A	City of Hoonah - Municipal Waste, ..... T43S, R61E, S 26, NE 1/4, SE 1/4 - Hoonah (amended 8210-BA024), Chichagof Island 2 tons per day	8512-BA011 exp. 12-31-90	<del>6/3/85</del>	<del>1/21/87</del> 5/21/88	Over all good
12502	I*	<del>Sullivan Logging</del> <i>Alaska Pulp Corp</i> Kennel Creek, Freshwater Bay..... Chichagof Island, T52S, R64E, Sec. 5 <del>Camp Waste (old #SE-7-77)</del> <i>ash + incinerator residue from 9 1/2 hrs camp waste</i>	<del>8512-BA012</del> <i>8512-BA008</i> exp. 12-31-87 <i>12/31/91</i>	11/87	<del>6/25/87</del> 8/1/88	NOV issued 7/87 - non-renewal, 2/88 sent notice Permit Revoke 8-19-88
12503	A	Alaska Pulp Co., Neka Bry, Chichagof Island..... T44S, R60E, S17, S 1/2, SE 1/4, Camp Waste 5 cy per month.	8312-BA016 exp. 12-31-88	11/87 <i>88</i>	6/30/87	Acceptable - bears
12504	I	Sealaska Timber Corp. West Point Frederick..... Camp Waste, T44S, R60E, S4, Chichagof Island	8512-BA002 exp: 12-31-89	12-20-83		No camp No waste 11/25/86
12505	A	AK Lumber & Pulp, Log Logging Co., 57° 44'N Lat., 135° 27' W Long. - T48S, R62E, E 1/2 of S 12, Chichagof Island, Corner Bay - Camp waste.	8312-BA017 exp. 12-31-90	6/25/87	6/25/87	NOV issued 7/87
12506						
12507	I	U.S. Dept. of Air Force (White Alice Site)..... Hoonah, Chichagof Island, T43S, R61E, S28	8412-BA005 exp. 12-31-84	6/21/84	6/21/84	Closed
12508	A	False Island, USFS (or contractor)..... Log camp waste - (Peril Strait)		7/10/84	--	
12509	A	Huna Totem Corp., Long Island, T43S, R61E, S32..... Wood waste (near Hoonah) (expand sortyard and construct spur road). Quantity 15 tons per day	8412-BA002 exp. 12-31-88	8/9/85	6/30/87	Need separation of waste
12510	A	Sealaska Timber Corp., Chichagof Island..... W. Port Frederick (near Hoonah) Sortyard Waste, 2 sites adjacent to each other, T44S, R60E, S 3 SW 1/4. Quantity 20 cy per day over a 200 day season.	8512-BA002 exp. 12-31-89	3/20/85	9/23/86	Good

SW Fac. Number	Status*	Permit Title/Description	Permit Number	SW Sites Inventoried	Last Date Inspected	Comment
12912	I	Old harrell dump near Gustavus Airport..... Between new U.S. Post Office Facility and Glacier Bay Airways hangar. MW 11 vintage-- an investigation under way.		<u>10/21/85</u>	<u>10/21/85</u>	
12912B	I	FAA, Temporary sewer sludge disposal..... T28S, R34E, SW 1/4 of Sec. 15 & NW 1/4 of Sec.20	SE-2-77 exp. 12-31-77	<u>4/30/85</u>	<u>1977</u>	
12913	A	U.S. Army Corp of Engineers contract to MV Constructor Co., demolish quonset huts/misc. buildings - disposal of 200 cy - asbestos, metal debris, Mile 16.2 USFS Hwy. 10, site #1 (on USFS land) Yakutat.	8512-BA008 exp. 12-31-88	<u>6/21/85</u>		
12914	I	US Army Corp of Engineers, contract to M/V Constructor Co., R 33E, T28S, S 11, Demolition and burial of large buildings/site restoration, Yakutat	8512-BA009 exp. 12-31-86	<u>8/9/85</u>	<u>8/5/86</u>	<u>Good job</u>
12915	I	FAA, quarry pits at mile 16, or 15 or 17..... on USFS Road #10, temporary sewer sludge disposal facility.	8512-BA012 exp. 12-31-86	<u>8/9/85</u>	<u>8/5/86</u>	<u>Area is re-seeded</u>  <u>Demolish and close station. Not done as yet</u>
12916	A	USCG, T28S, R33E, S 1/2 Sec 2, abandoned ..... Loran Station A, Demolition Waste, Yakutat	8612-BA001 exp. 12-31-89	<u>5/27/86</u>	<u>8/5/86</u>	<u>done as yet</u>
12917		<i>Couvarden Logging Camp, Camp. . . . . WASTE, 5 Cy per month. T41S, R 81E, SE 1/4 S24 Edwards Inlet (in a Road Pit) 5 Cy per Mon. South Central Timber Co Inc</i>	<i>8812-BA002 Exp 12/31/90</i>			

SW Fac. Number	Status*	Permit Title/Description	Permit Number	SW Sites Inventoried	Last Date Inspected	Comment
12901	A	Glacier Bay Nat'l. Park & Preserve, Gustavus..... Solid Waste & Sewage Sludge, T40S, R60E, S8	8412-BA004 exp. 12-31-88	<u>8/9/85</u>	<u>6/19/86</u>	excellent condition
12902	A	Gustavus Community Landfill, 1/2 mile from Community, Chilkat Peninsula, Mainland		<u>8/27/85</u>	<del>7/19/86</del> 3/20/88	ground water present-need better cover
12903	A	Excursion Inlet Packing Co. Inc., Excursion Inlet.... Seafood Plant (domestic & commercial waste) L 58° 25' 00" N, L 135°, 26', 30" W	8412-BA011 exp. 12-31-89	<u>8/16/84</u>	<del>8/16/84</del> 8/17/84	NOV issued 9/26/86 - no cover/ burning
12905	A	City of Yakutat - T27S, R34E, S29 (mainland)..... Municipal Waste	8712-BA001 exp. Denied	<u>6/18/84</u>	<del>6/18/84</del> 6/18/86	Fence not bear proof
12906	A	Yakutat Seafoods Co. - Seafood Processing Waste..... L59' 10"N, L 138' 29" W, 3 miles NE of the mouth of Alsek River	8210-BA001 exp. 3-31-89	<u>6/19/85</u>	<u>6/18/85</u>	Renewed and Extended
12907	I	Vernon Schumacher, Dry Bay - Seafood Waste..... 1 mile north of Dry Bay Airport, 60 miles east of Yakutat	8312-BA011 exp. 12-31-84	<u>8/9/85</u>	<u>6/19/85</u>	
12908	A	Harrold Robbins, Dry Bay (Muddy Creek - Alsek River).. Seafood Processing Waste (No SW#, has WW Permit #8412-DB004		<u>8/12/85</u>	--	
12909	A	Silver Bay Logging and Construction, Camp Waste..... Sawmill Cove, Yakutat		<u>8/27/85</u>	--	
12910	A	Koncor Forest Resource Management Co..... Wood Waste into Gravel Pits Along State Highway 29-7000, Yakutat. Quantity 278035 cy for total deposit in all gravel pits along road.	8312-BA020 exp. 12-31-88	<del>8/8/85</del> 11/88	<u>8/4/86</u>	Using one pit only
12911	A	Homeshore Logging Camp, Setey, Inc., Camp Waste..... East shore of entrance into Excursion Inlet (1/85 - building logging road - USFS will have misc. contractors) Old Site, WR Township T41S R6E S14 SW 1/4 of SE 1/4	8712-BA003 Ex:	<u>9/20/84</u>	--	

<u>SW Fac. Number</u>	<u>Status*</u>	<u>Permit Title/Description</u>	<u>Permit Number</u>	<u>SW Sites Inventoried</u>	<u>Last Date Inspected</u>	<u>Comment</u>
13010	A	Bell Island - Rediscovery Lodge, (turning resort.... into private club - 1985. Facility has pool, bar, restaurant, hot springs and cabins) Resort waste,		<u>8/29/85</u>	<u>--</u>	
13011	I	U.S. Dept. of Air Force (White Alice Site)..... Smuggler's Cove, Annette Island, T 78S, R 92E, S 20 (State has control over water only in this area)	8413-BA006 exp. 12-31-84	<u>1/31/85</u>	<u>--</u>	<u>Closed</u>
13012	A	Shoal Cove, Revillagigedo Island, USCG camp waste,... SE 1/4, Sec 16, T74S, R93E (Loran Station) USFS camp also uses dump site		<u>7/9/84</u>	<u>6/10/87</u>	<u>No cover bears</u>
13014	A	Marquerite Bay, Traitor's Cove, Revillagigedo ..... Island, Dump site 8000, 485 Road (cleanup of Hildre's campsite 7/86)		<u>8/7/86</u>		<u>Limited data closed 1986</u>
13015	P	Ketchikan Pulp Co., Ward Cove, Ketchikan,..... T74S, R90E, S 34 - Woodwaste, across from mill site upland, next to water line by the Pipeline Road.	8713-BA012 exp. 12-31-91			<u>NOV-proposed findings in review</u>
13016	P	Long Island Development, Carroll Inlet, ..... Revillagigedo Island, T75S, R92E, S 25, E 1/4, Sortyard waste	8713-BA010 exp. 12-31-91			

13017

*Ketchikan Pulp Co. Ash + Smeared  
residue from mill operation  
T75S R9E S4, NE 1/4, 1/2 mile No.  
Zorgos, by mill site, Ketchikan*

*8813-BA005  
C/L:*

<u>SW Fac. Number</u>	<u>Status*</u>	<u>Permit Title/Description</u>	<u>Permit Number</u>	<u>SW Sites Inventoried</u>	<u>Last Date Inspected</u>	<u>Comment</u>
13000	A	City of Ketchikan, Deer Mountain, T75S, R91E, S25, Municipal <del>Waste</del> , Ravilliagido Island (Asbestos <del>site</del> )	8313-BA018 exp. 12-31-88	<u>1/16/84</u>	<del>4/80</del> <del>5/19/88</del> <del>6/8/87</del> 10/88	Leachate drain to USCG & KTKN check
13001	A	Metlakatla, Annette Island, Domestic/Commercial.... Waste, 3 miles from town on Airport Road		<u>8/27/85</u>	--	Residents burn own waste
13002	I	Hyder, Sec. 1, T68S, R99E, Municipal Waste..... Portland Canal, (Mainland)		<u>8/27/85</u>	<u>6/3/87</u>	
13004	I	AK Power Authority, Swan Lake - T72S, R90E, S 19 Carroll Inlet, Camp Waste, Revilliagido Is.	8613-BA003 exp. 12-31-90	<u>4/8/86</u>	--	
13005	I	ISCO, Margaret Bay, T71S, R90E, NW S 21 ..... Landfill, Revilliagido Is.	SE-2-80 exp. 12-31-84	<u>4/2/85</u>	--	1982 Water samples taken
13006	I	U.S. Borax, Pacific Coast Molyhdenum, Quartz Hill... Adit Excavation Material, (mainland)	8110-BA001 exp. 12-31-83	<u>8/30/85</u>	<u>1984</u>	
13007	I	Pacific Coast Moly. Co., U.S. Borax, Blossom River, Smeaton Bay (mainland) S 13, 23, 24, 25 & 35, T75S, R98E S 6, 7, 8, & 18, T75S, R99E S 25, 26, 35 & 36, T74S, R98E Overburden from Road/Quarry Site	8210-BA011 exp. 12-31-84	<u>6/7/85</u>	<u>1984</u>	
13008	I	Pacific Coast Moly Co., U.S. Borax, Wilson Arm,..... Smeaton Bay (mainland) T75S, R97E, Sec. 14 Camp waste.	8210-BA018 exp. 12-31-84	<u>12/14/83</u>	<u>1984</u>	
13009	A	Cape Fox Corp., White River, George Inlet,..... Sort Yard, wood waste, Revilliagido Is. Quantity <u>200 cy</u> per month of soil, rocks and log waste.	8413-BA008 exp. 12-31-88	<u>4/19/84</u>	--	

SW Fac. Number	Status*	Permit Title/Description	Permit Number	SW Sites Inventoried	Last Date Inspected	Comment
13508	? A	Anita Bay, Etolin Island, USFS (or contractor)..... Log Transfer Facility (Log camp waste)		8/28/85	--	
13509	A	Craik, James L., Wrangell, Wrangell Is.,..... Woodwaste/land pad for private residence T64S, R84E, S7, Block 2, Lot 3. Quantity <u>300 cy</u>	8513-BA004 exp. 04-15-90	8/9/85	3/11/86	
13510	A	Brantley, Vernon - Wrangell, Wrangell Island ..... Woodwaste, Homesite, T64S, R84E, S 7, Block 2, Lot 4. Quantity <u>700 cy.</u>	8513-BA014 exp. 12-31-89	10/22/85	3/4/86	
13511	A	Wrangell Forest Products, upland property adjacent.. to sawmill. 5 1/2 Mile - Zimovia Hwy. Quantity <u>50 tons per day.</u>	8613-BA009 exp. 12-31-89	9/24/86	<del>11/30/87</del> 4/13/88	teachrate NOV ISSUED PROBLEMS 4/2/88
13512	I	Shooting Range, between town and airport, ..... Wrangell, woodwaste. Quantity _____		9/24/86	11/87	Water samp- ling done

3512

Wrangell Forest Products, Woodwaste 8513-BA007  
 U33 3534, Lots 1+2 +ATS  
 1249, Quantity 10,000 cy per mo.  
 Cy:

<u>SW Fac. Number</u>	<u>Status*</u>	<u>Permit Title/Description</u>	<u>Permit Number</u>	<u>SW Sites Inventoried</u>	<u>Last Date Inspected</u>	<u>Comment</u>
13500	A	City of Wrangell, Wrangell Is. USS 2096,..... Supple. Tract A, Lot 2; USS 2127, Lots 12 and 13, Block 5, USS 2127 Supple. Municipal Waste	exp:	<u>5/24/84</u>	<u>12/1/87</u>	CO-86-04 sent
13501	I	Southeast Harrison Western, about 0.98 miles, NW of existing camp on S side of upper Bradfield Canal, L 56°, 15' N, L 131° 30' W. Camp for Hydro Project, Bradfield Canal	8213-BA006 exp. 12-31-84	<u>12/14/83</u>	--	Closed - Site not used by contractor
13502	I	Alaska Power Authority - Tye Lake Project, L 56° 12'N, L 131°31'W - Excavate Rock into Tye Lake	8210-BA012 exp. 12-31-86	<u>9/26/86</u>	--	Closed - Site not used by contractor
13503	? A	(Anita Bay Logging & Const. Co.), Mitkof Lumber Co. Inc. Etolin Island, Anita Bay, Camp Waste, T66S, R84E, Sec 6, NW 1/4	8412-BA017 exp. 12-31-90	<u>12/2/85</u>	<u>12/2/85</u>	
13504	I	Alaska Wood Products Inc., Wrangell Island,..... (Near school -above Bennet Street, USS 3753, Blocks 48, 51 & 52, USS 125) Woodwaste. Quantity <u>40000 cy</u> total for site.	SE-3-76 exp. 6-30-78	<u>8/13/85</u>	<u>11/87</u>	Leachate problems
13505	I	ALP, Head of Bradfield Canal, L 56°15', L 131° 30'. Camp Waste (.98 miles NE of Bradfield Camp)	SE-11-80 exp. 12-31-82	<u>12/14/83</u>	--	
13506	I	Alaska Wood Products, (Wrangell Forest Products as of 1985 - Seley, Inc.) Shoemaker Bay, Wrangell Is., USS 3534 and 2589, Fill and Bulkhead, Mile 6, Zimovia Highway	SER 4-76 exp. 06-30-79	<u>4/29/85</u>	--	
13507	A	Yes Bay/Resort, Yes Bay, Cleveland Peninsula,..... West Behm Canal (mainland), Camp Waste		<u>8/27/85</u>	--	

SOLID WASTE DISPOSAL SITES  
SOUTHERN ALASKA (CRM)

198

SW Fac. Number	Status*	Permit Title/Description	Permit Number	SW Sites Inventoried	Last Date Inspected	Comment
----------------	---------	--------------------------	---------------	----------------------	---------------------	---------

3747

~~ALASKIAN FOREST PRODUCTS~~  
~~Island Camp Waste~~  
~~R. 84E, SW 1/4 of S12~~

~~8813-BA012~~

8/30/88

8/30/88

3748

247 Raymond Inc, Smith  
Camp Waste T748  
R 84E, S20, PWF

8813-BA014  
Exp: 12-31-91

8/30/88

3749

~~267 Raymond Inc, Smith~~  
~~Camp Waste, T745~~  
~~R 84E, S17, PWF~~

~~8813-BA015~~

SW Fac. Number	Status*	Permit Title/Description	Permit Number	SW Sites Inventoried	Last Date Inspected	Comment
13739	A	Natzuhini Dump, near Natzuhini River,..... Camp Waste, Natzuhini Logging Camp, Prince of Wales Island		7/15/87	9/1/88 <del>6/11/87</del>	Nov issued 6/87
13740	P	Sealaska Corp., King Cove, Kasaan Bay..... Prince of Wales Isl., T73S, R85E, 1/4SW of S. 32 Woodwaste. <u>Quantity</u> 20 cy per day	8713-BA008 exp. 12/31/91		8/31/88	
13741	A	Klukwan Forest Products, Inc..... Dora Bay, Prince of Wales Island, T77S, R17E, S3 - Camp waste Quantity 1/2 ton per month.	8713-BA009 exp. 12/31/91		8/9/87	
13742		Sealaska Corp., 7.5 miles NE of Hydaburg, T76S, R84E, S 33, SW 1/4 of NE 1/4, Prince of Wales Island - Sortyard waste.	8713-BA011 exp. 12/31/91		9/1/88	
13743	P	Sealaska Corp., Tolstoi Bay, Prince of Wales Island, T72S, R81E, S 18, Sortyard waste. Quantity - 20 cy per day.	8713-BA013 exp. 12/31/91			
13744	A	Ketchikan Pulp Co., Thorne Bay Lat. 55°, 24' Long. 139°, 24', Prince of Wales Island - Sortyard waste Quantity 200 cy per week (next to old site).	8713-BA005 exp. 12/31/91		8/21/88	
13745		<i>Klukwan Forest Products Camp waste, Long Island Shore Inlet, Gold site</i>	<i>8713-BA012 Ex 12/31/91</i>			
13746		<i>Acid Brothers Logging Contractor Inc Dora Bay, R 88E T 72S, SW 1/4 of S 12, 15 Cy per week of camp waste &amp; 5 Cy " " " wood waste - Prince of Wales Island - quantity: 15 Cy camp waste per week</i>	<i>8713-BA011 et 12/31/91</i>			

<u>SW Fac. Number</u>	<u>Status*</u>	<u>Permit Title/Description</u>	<u>Permit Number</u>	<u>SW Sites Inventoried</u>	<u>Last Date Inspected</u>	<u>Comment</u>
13731	A	Sealaska Timber Corp., Sortyard waste, ..... Coco Harbor, Baldy Bay, Dall Island	8513-BA015 exp. 12/31/90	<u>11/8/85</u>	<u>6/26/85</u>	Pre-appli- cation inspection
13732	A	City of <del>Hydaburg</del> , Municipal waste, downhill side of <del>Point</del> between Hydaburg and Saltery Point Log Transfer Facility - new site		<u>7/6/87</u>	<del>11/87</del> <sup>9/11/87</sup>	NOV issued 7/19/87
13733	A	Koutznoowoo, Inc., Camp Waste,..... Dolomi Bay, Prince of Wales Island T 78 S, R 89 E, S 5	8613-BA006 exp. 12/31/90	<u>11/3/86</u>	<u>9/87</u>	Waste Inc. i.e. burned
13734	A	Koutznoowoo, Inc., log sort waste disposal ..... Dolomi Bay, Prince of Wales Island, T 78 S, R 89 E, S 5, SW 1/4 of SW 1/4. Quantity <u>10 cy</u> per week.	8613-BA007 exp. 12/31/90	<u>11/3/86</u>	<u>9/87</u>	Site needs attention
13735	P	Sealaska Corp., Bark and mud waste,..... T 74 S, R 85 E, S 27, SW 1/4 of SW 1/4, Skowl Arm, Polk Inlet, about 9 miles SW of Kasaan, Prince of Wales Island (Site I) Quantity _____.	8613-BA010 exp. pending	<u>11/3/86</u>	_____	_____
13736	P	Sealaska Corp., woodwaste, T 74 S,..... R 85 E, S 28, SE 1/4 of SE 1/4, Skowl Arm, Polk Inlet, about 9 miles SW of Kasaan. Prince of Wales Island (Site II) Quantity _____	8613-BA011 exp.	<u>11/3/86</u>	_____	_____
13737	A	Long Island Development Co., Inc.,..... Bark and mud from sortyard, T 77S, R 87 E, NW 1/4 of Sec. 2, Dora Bay, Prince of Wales Island. Quantity <u>10 cy</u> per month	8613-BA008 exp. 12/31/91	<u>11/17/86</u>	<u>6/9/ 87</u>	More seperation is needed.
13738	A	Ketchikan Pulp Co., camp waste ..... Prince of Wales Island, T 69S, R 80E, S 18, Rock Pit 1 1/2 mile from Naukati camp. Quantity <u>10 cy</u> per month	8613-BA012 exp. 3/31/89	<u>12/17/86</u>	<u>12/17/86</u>	_____

SW Fac. Number	Status*	Permit Title/Description	Permit Number	SW Sites Inventoried	Last Date Inspected	Comment
13721	I	City of Hydaburg, Prince of Wales Island..... Municipal Waste (old site)		<u>12/27/83</u>	<del>5/12/88</del> <del>6/12/88</del>	closed
13722	I	ITT Raynier, Smith Cove, Prince of Wales Island,... T74S, R84E, S20, Camp Waste	SE-13-80 exp. 12-31-83	<u>4/26/85</u>	--	
13723	I	Sealaska Timber Corporation, Grace Harbor, Dall..... Island, T80S, R83F, S21, Camp waste	SE-15-80 exp. 12-31-83	<u>4/25/85</u>	--	
13724	A	Whale Pass, USFS, Private camp waste..... NW 1/4, S14, T66S, R80E, NE of Prince of Wales Isl.		<u>8/28/85</u>	5/11/88	4/88 DFC COMPLAINTS POOR SHAPE
13725	A	Coffman Cove, Valentine Log, Camp waste..... NW 1/4, S6, T68S, R82E, Prince of Wales Island		<u>8/28/85</u>	8/21 5/4/88	
13726	A	Waterfall Resort, Prince of Wales Island ..... Camp Waste - also have grocery/liquor store, 28 guest cottages, employee and laundry buildings, etc.		<u>8/28/85</u>	<u>6/27/86</u>	Overflight
13727	A	Haida Corporation Logging, Hydaburg..... T 77S, R 84E, S 17, 3000' north of Saltery Pt. Bark and wood waste, Prince of Wales Is. Quantity <u>8,333 cy</u> annually.	8313-BA019 exp. 12-31-91	<u>1/31/85</u>	<u>11/87</u>	Good separation of debris
13728	A	LPK Camp Waste, Naukati Inlet (old site)..... Prince of Wales Island. NW 1/4, S10, T69S, R79E		<u>7/9/84</u>	--	
13729	? A	ITT Raynier, Smith Cove, Prince of Wales Island..... T74S, R86E, S17, Woodwaste at shop site. Quantity <u>10cy per day</u>	8313-BA015 8313-BA009 exp. 12-31-85 12-31-91 5	<u>8/20/88</u> <del>4/26/85</del>	<u>8/30/88</u>	using beach or burn sites
13730	I	Steamhoat Bay Cannery, Steamhoat Bay..... Noyes Island - 1 incinerator site and 1 dump site (scrap metal) on beach - no legal description at this time. (This site had a restaurant, store, showers beside a seafood cannery.)		<u>7/19/85</u>	<u>6/27/86</u>	

<u>SW Fac. Number</u>	<u>Status*</u>	<u>Permit Title/Description</u>	<u>Permit Number</u>	<u>SW Sites Inventoried</u>	<u>Last Date Inspected</u>	<u>Comment</u>
13711	I	Klawock Island Dock Company, T73S, R81E, S16,..... NE 1/4, Sort Yard Waste, Klawock Island (Below <del>Sally's</del> Shop). Quantity <u>32,400</u> cy per year	8210-BA013 exp. 12-31-87	<u>6/7/85</u>	<u>6/26/86</u>	NOV issued 7/31/86 & 1/8/87
13712	A	Sealaska Timber Corporation, View Cove, Dall Island. Sort Yard, T78S, R82E, S23, 12 Miles SW of Hydaburg. 6,500 cy per year.	8210-BA014 exp. 12-31-90	<u>4/24/85</u>	<u>8/2/83</u>	
13713	I	Bayside Lumber, T73S, R84E, SE 1/4 of S 24, Hollis. Sawdust into Seawater	8310-BA004 exp. 12-31-83	<u>6/21/85</u>	--	
13714	A	Louisiana Pacific Corp, (LPK) Winter Harbor..... T79S, R80E, NW 1/4 Sec 30, Prince of Wales Island, Camp waste. 1 Ton per month.	8313-BA006 exp. 12-31-90	<u>11/87</u>	--	
13715	I	El Capitan Logging Co., Winter Harbor (USFS Camp.... also) Prince of Wales Island, Camp Waste		<u>8/28/85</u>	--	
13716	A	ALP, Cape Pole, Kosiusco Island USFS Camp..... Camp Waste, S14, T68S, R75E	SE-6-80 exp. 12-31-88	<u>4/2/85</u>	--	
13717	A	L A L Logging, Inc., Port Alice, Heceta Island..... SE 1/4, Sec 15, T70S, R77E, Camp waste, 16 cy per month	8713-BA006 exp. 12-31-90	<u>4/25/85</u>	--	NOV issued 8/29/86-dump covered/ closed 11/86 need an amended permit
13718	A	Kasaan, City of, T 73S, R 85E, S 13, Domestic..... and commercial waste, Prince of Wales Is.	8413-BA003 exp. 12-31-88	<u>11/85</u> <u>8/9/85</u>	<u>7/29-30/86</u> by Kurt E. SCRO and 8/86 by DH&SS	
13719	A	<del>Sealaska Timber Corporation</del> <u>KUKWAN Forest Products</u> , Long Island Dev. Inc... Long Island, Shoe Inlet, T80S, R84E, S30 Camp Waste.	SE-16-80 exp. 12-31-83	<u>4/26/85</u>	--	
13720	A	Sealaska Timber Corporation, View Cove, Dall Island. Camp Waste, T78S, R81E, S26	SE-17-80 exp. 12-31-83	<u>4/26/85</u>	--	

SW Fac. Number	Status*	Permit Title/Description	Permit Number	SW Sites Inventoried	Last Date Inspected	Comment
13700	A	City of Klawock Municipal Waste. 3 mi. NE from Craig, Prince of Wales Is., T73S, R81E, NE 1/4 of S 32, Prince of Wales Is. (Hollis waste hauled to site). 2000 tons per year of municipal waste, 3300 cy per year of sortyard waste.	8713-BA004 exp. 12-31-89	<u>8/12/85</u>	<del>6/10/87</del> 9/1/88	No cover litter, bears
13701	I	Louisiana Pacific Ketchikan (LPK) Thorne Bay, Prince of Wales Island, Wood waste, T71S, R84E, S20, SE 1/4. Quantity _____	8110-BA004 exp. 12-31-85	<u>2/16/84</u>	<del>12/16/86</del> 5/10/88	NOV issued 7/14/86
13702	A	LPK, Thorne Bay, Prince of Wales Island. Non-putrescible Waste, SW 1/4, Sec 20, T71S, R84E	8110-BA005 exp. 12-31-85	<u>6/4/85</u>	<del>12/16/86</del> 8/31 5/10/88	City may apply
13703	A	LPK, Thorne Bay - Camp garbage & sludge from Secondary Treatment Plant, SW 1/4, Sec 20 T71S, R84E	8110-BA006 exp. 12-31-85	<u>6/4/85</u>	<del>12/16/86</del> 8/3 5/10/88	City may apply
13704	I	LPK (Bloom Logging Co.) Nichin Cove, Tuxekan Island. Camp Waste, S36, T69S, R79E	8110-BA007 exp. 12-31-85	<u>2/16/84</u>	--	
13705	A	LPK, Ketchikan Pulp Co., Labouchere Bay, Prince of Wales Island Camp Waste, sewage sludge, S24, T64S, R76E	8613-BA002 exp. 12-31-90	<u>4/4/86</u>	<u>6/15/87</u>	
13709	I	Klawock Island Dock Company, Craig-Klawock Hwy. Prince of Wales Island, Sort Yard Waste. Quantity <u>555 cy</u> per week at yard and <u>3000 cy</u> site of road.	8513-BA013 exp. 12-31-88	<u>6/6/85</u>	<del>8/26/87</del> 8/30/88	
13710	A	Klukwan, Inc., Long Island, T80S, R84E, Sec 30, East 1/2, Sort Yard Waste. Quantity <u>4320 cy</u> per year.	8210-BA007 exp. 12-31-90	<u>6/6/85</u>	--	

3-22-89

March 20, 1989

Rep. Grussendorf  
Box V (MS 3100)  
Juneau Alaska 99811

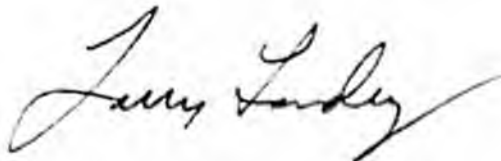
Dear Mr. Grussendorf,

I wholeheartedly support your efforts to close sport hunting of brown bears within one mile of designated dumps. In reality, it is a misnomer; one cannot sport hunt at a dump because there is no sport involved. This is hunting at its nadir- there is no planning, stalking or skill involved in taking animals at a dump. Brown bears are an important resource to many people throughout Alaska and the nation. They should be managed wisely and harvested in a fashion which guarantees a high quality hunt. This is especially so when dump hunting appears to be threatening brown bear populations in Southeast.

I urge you to include black and glacier bears in your bill. Dump hunting has no merit and does not deserve to be continued in any form.

This problem would not exist at all if the dumps were properly managed. The bears are attracted to the dumps because there is food there for them. If the people managing the lumber and mining dumps were to be more careful and incinerate their organic wastes, the bears would have little reason to frequent them. I'm not sure if you can do anything about more responsible management of those dumps, but would strongly encourage you to do so if it is possible.

Sincerely,



Larry Landry  
Box 1985  
Bethel AK 99559

cc. Alaska Board of Game

4655 Emerald Circle  
Anchorage, AK 99502  
March 9, 1989

Rep. Ben Grussendorf  
Box V (MS 3100)  
Juneau, AK 99811

Dear Representative Grussendorf,

I grew up in Anchorage and am currently a resident there. I am an avid outdoorsperson and love Alaska for many reasons, one of which is its unique wildlife.

I am pleased to hear that you are writing a bill to close the one mile radius around designated dump and landfill areas to the hunting of brown bears. I encourage you to also prohibit the dumphunting of glacier and black bears.

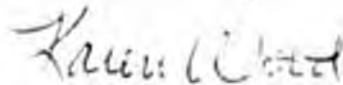
Not only is dumphunting a poor use of a valuable and unique wildlife resource, but shooting a bear at a dump shows a complete lack of sportsmanship. Tracking an animal and meeting it on its own terms are elements of a "quality hunt." I have no objection to well-managed harvest of animals through hunting, however dumphunting is cruel, unnecessary and irresponsible.

Besides this, bears are attracted to dumps because humans have failed to act responsibly towards our environment and towards the other creatures with whom we live. If we kept our landfills clean and buried our waste, bears would be less likely to forage for food in dump areas and would be less of a threat to human safety.

In addition, Alaska's bear population is sensitive to continued exploitation. A 1979 Alaska Department of Fish and Game report recommended that the harvest of brown bears be cut in half; since then, the harvest has doubled in some areas. We can not afford to stand idle as a species is legally over-hunted.


I support your efforts. I favor at least a one mile radius of protected area around dumps, and the protection of brown, black and glacier bears. Though I am not in your district, when you introduce your bill I will contact my legislators (Red Boucher, Virginia Collins, and Arliss Sturgulewski) and voice my feelings on this issue. I have sent a letter similar to this to the Board of Game.

Sincerely,



Karen Wood

# OSPREY EXPEDITIONS



P.O. Box 209 • Denali Nat'l Park, AK 99755 • 307-683-2734





3-15-89

Dear Representative [Name]

Representative [Name] Dear Representative [Name]

Thank you for your efforts in this area.

Dear Representative [Name] Dear Representative [Name]

We appreciate you are working a hard job to protect the  
designated dump areas to the benefit of our  
bear vital life. The Mackenzie Bay Conservation  
Society supports your efforts in this area and urges  
you to change black and glacier bears in the area.  
The bears, not just the brown bear, are important to  
the survival of the dump areas. With the use of more  
dump sites around the area, we can avoid the  
dumps, mining development, fish dumps, and other  
dumps. It is important to encourage people to  
remote sites to operate safe, clean dumps and to  
then as permanent salt area use to bring out the best  
possible. We support the efforts of all those who  
work to keep the area from dumps.

Thank you for your efforts in this area.

Sincerely,

*Karen [Signature]*

1111 1st St  
Fairbanks

Vertical text on the left margin, possibly a return address or contact information, including a phone number.


Board of Game  
Box 3-2000  
Juneau, Alaska 99811  
March 20, 1989 →

JGC or  
3/21/89

Dear Sirs:

I support the closure of dumps to bear hunting. I am a bear hunter. I also enjoy seeing bears. Many bears are killed at dumps which is not what I call bear hunting, but is a needless waste of a dwindling natural resource. I would like to see stricter rules and penaltys regarding sanitary landfills, but in pursuing this the State must be on guard against other problems (such as the situation in one Southeast community that i'm very familiar with that was required to cover their sanitary landfill, so instead I understand that they now just haul their garbage out to the middle of the bay and dump it overboard.)

Sincerely,



Mr. Kim Turley  
Box 1134  
Auke Bay, Ak. 99821

cc: Representative Grussendorf  
Box V  
Juneau, Ak 99811

3-3-89

Juneau, Alaska  
March 9, 1989

Rep. Ben Grussendorf  
Alaska House of Representatives

Dear Rep. Grussendorf:

I am writing to thank you for your concern about the hunting of brown bears in the vicinity of garbage dumps. I am not entirely clear whether your bill to prohibit the hunting of bears within one mile of a dump is in conflict with the tradition that has developed of keeping the Legislature out of the province of the Boards of Fish and Game. However, I strongly believe that the Legislature needs to act in this area of an overwhelming threat to our brown bear populations, by one means or another.

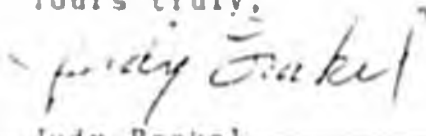
The Greens Creek Mine, situated in one of the highest concentrations of brown bears in the world, has avoided problems for bears by strict dumping and littering regulations, strictly enforced, and by burning garbage in a high heat incinerator. Although such methods probably cannot be required of long-time existing villages, the State should require them of all logging camps and new resource-exploitation settlements in brown bear country. Otherwise, with the present rate of road building, logging and mining, we are going to run out of brown bears in your and my lifetimes.

I would particularly like to see the Legislature turn its attention to a portion of the Gulf of Alaska coast between Yakutat and Cordova that is home to a population of especially large-size brown bears. I'm talking about the coast between Icy Bay and Cape Suckling. I believe the bears in this area rival those of Kodiak Island in size, and most important part of their habitat extends from the beach to not very far inland. The State owns large stretches of land along the coast, including the whole stretch between Icy Bay and Cape Yakataga, with possibly some minor exceptions. The State has been selling the timber and a large logging show has been working its way for some years from Icy Bay toward Cape Yakataga, and has clear-cut the area from the beach back in (how far inland I'm not certain) from Icy Bay to at least the White River, with plans to continue onward.

In other words a great swath of once beautiful, pristine coast (exceptionally beautiful coast and exceptionally pristine, the kind of thing that has become exceedingly rare in the world) is being ruined as prime brown bear habitat. I would like to see you request a report on garbage dumping practices there and on the effect on brown bears of the logging activity in that region. I know that the Southeast Alaska Conservation Council has been taking an interest in this area and might be a source of information.

Again, thank you for your interest in the survival of brown bears. This part of the world would be sadly different without them.

Yours truly,



Judy Beakel

Cynthia Monroe  
5240 E 42  
Anchorage, Alaska 99508

(907) 333-4425

March 23, 1989


Representative Ben Grussendorf  
Box V (MS 3100)  
Juneau, Alaska 99811

Dear Representative Grussendorf,

I strongly support your concern for the plight of Alaska's overhunted brown bears, and your determination to pass a bill closing dumpsites to hunting of brown bears. I hope that your bill also includes black and glacier bears, for they are vulnerable as well, and it is tragic that we so often merely attempt to correct our environmental blunders without learning from them. It is not only imminent danger of extinction from a range that should entitle wildlife to protection; often by the time such danger is recognized, the future of the population has already been jeopardized by depletion of its gene pool.

I urge you to hold to at least a one-mile radius in dump closure, and to the bill affecting all of Alaska. Thankyou for authoring and introducing this important legislation.

Respectfully,



Cynthia Monroe

P.S. I have sent a similar letter to the Board of Game.

11/22/55  
10 pm, ...  
November 1, 1955

Tip, San Bernardino  
Box 4 (MSB.001)  
... 19811

3007

Dear Sir:

I am writing in support of your  
intended bill to close all design-  
ated traps to hunting brown  
bears, and all bears, within  
one mile

Yours truly,  
(Mrs) Charles F. Gray

ack  
was

MR. RICHARD R. GAY  
BOX 35  
HOPE, AK 99605



REC-11  
3359

March 1, 1969

Rep. Ben Cussencior.  
Box 1, S 3100  
Unalakleet, Alaska

Dear Sir:

This is in support of your interest bill to close all designated  
camps to hunting of brown bears, and all bears, within one mile.

Very truly yours,  
*Richard R. Gay*  
(Rev.) Richard R. Gay

3-3  
March 2, 1989

Rep. Grussendorf  
Box V (MS 3100)  
Juneau, Alaska 99811

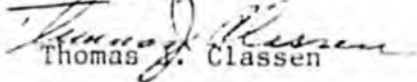
Dear Rep Grussendorf:

It has come to my attention that you are proposing a bill to close all designated dump areas to the hunting of brown bear. I urge you to continue with the endeavor and to expand the bill to include all bears within a three mile limit.

Actually I would like to see the complete closure of all brown and grizzly bear hunting. This species is in short supply all over the State and should be granted a reprieve from the constant and increasing hunting pressure. To my mind its a terrible shame that we kill an animal of this stature "just for fun" and call it sport. Our society is sick.

Please do what you can to end this useless slaughter.

Sincerely

  
Thomas J. Classen

3-6-89

February 23, 1989

Rep. Ben Grussendorf  
PO Box V  
Juneau, AK 99811

Dear Representative Grussendorf,


I am writing to you about need to clean up dumps in villages and timber camps and to close the dump areas to any kind of sport (or other) hunting.

First, DEC needs clear direction and funding for getting villages and timber camps to clean up their dump sites. Enforcement is also needed - on an ongoing basis! People don't like the dump sites all smelly and spreading who-knows-what-diseases!

Hunting at dump sites isn't hunting - it's target practice! Our game - and in particular all our bears - are being killed off and wasted for the sake of fun and entertainment. I strongly support your legislation to close all designated dump areas to hunting of brown bears within a mile radius. What about polar, glacier and black bears? "Dump bears" are a problem throughout our state. When I lived in Dillingham, folks used to go out to the city dump to watch the bears -- for entertainment. Inevitably, a brown bear would get too close - and end up dead.

I applaud your efforts on behalf of keeping Alaska wild!

Sincerely,



Eleanor Thompson

copy of this to the Board of Game office