

HB

93

SENATE COMMITTEE REPORT

FIRST COMMITTEE OF REFERRAL

Date of 2/11/88 5-DAY NOTICE  
IN ACCORDANCE WITH UNIFORM RULE 23

FURTHER: RESOURCES  
FINANCE

\*\*FISCAL NOTE(S) ATTACHED \*\*  
IN ACCORDANCE WITH AS 24.08.035  
(see below)

4/14/87

DATE TURNED INTO OFFICE 2/18/88

Mr. President:

C&RA Committee considered CSHB 93(Fin)am

establishing six recreation rivers; efd.

and recommended:

replace with SCS for CSHB 93 (C+RA)  same title  
 attached amendment(s) and opt it bk a follow  new title

do pass

do not pass

no recommendation

individual recommendations

further referral to \_\_\_\_\_

letter of intent adopted and attached

\*\* Committee  attached or  adopted fiscal note(s)  
 zero  fiscal impact

MEMBERS SIGNING DO PASS

OTHER RECOMMENDATIONS

Mike Spindler  
\_\_\_\_\_  
\_\_\_\_\_  
\_\_\_\_\_  
\_\_\_\_\_  
\_\_\_\_\_

Do Pass if amended  
3 Fred E. ... Do Not Pass  
2 ... Do Pass if amended  
\_\_\_\_\_  
\_\_\_\_\_

Arthur Stimpelinski Do Pass  
Chairman signature and recommendation

Committee Backup Attached

SENATE COMMITTEE REPORT

FURTHER FINANCE

2/22/88

DATE TURNED INTO OFFICE \_\_\_\_\_

Mr. President:

RESOURCES \_\_\_\_\_ Committee considered CSHB 93 (FIN) am  
establishing six recreation rivers; efd

and recommended

replace with ~~Pass~~ SCS for CS for HB 93 (Res)  same title  
 or adopt \_\_\_\_\_ CS \_\_\_\_\_  new title

attached amendment(s) and

do pass

do not pass

no recommendation

individual recommendations

further referral to \_\_\_\_\_

letter of intent adopted \_\_\_\_\_

Committee  attached or  adopted fiscal note(s)  
 new  updated or  previous  
 zero  fiscal impact

MEMBERS SIGNING DO PASS

OTHER RECOMMENDATIONS

\_\_\_\_\_  
*Paul Gleason*  
\_\_\_\_\_  
*Paul Frick*  
\_\_\_\_\_  
*Arthur Juncoski*  
\_\_\_\_\_  
*K. Harding*  
\_\_\_\_\_  
\_\_\_\_\_

\_\_\_\_\_  
\_\_\_\_\_  
\_\_\_\_\_  
\_\_\_\_\_  
\_\_\_\_\_

*[Signature]*  
\_\_\_\_\_ DO PASS  
Chairman signature and recommendation

Committee Backup attached



al Business

# Alaska State Legislature

Senate

Committee on Finance

Pouch V  
State Capitol  
Juneau, Alaska 99811

LETTER OF INTENT

for

SCS CS HB 93 (Finance)

It is the intent of the Legislature that the Commissioner of the Department of Natural Resources will be able, under AS 41.23.270(b), to provide for the use or sale of timber in an access corridor within the recreation river units. In such cases, the commissioner may conduct negotiated commercial timber sales under AS 38.05.115.

Handwritten signature of Rick Halford in cursive script.

Senator Rick Halford, Co-chairman  
April 26, 1988

FISCAL NOTE

REQUEST:

Revision Date: \_\_\_\_\_  
Title: An Act establishing six recreation rivers.  
Sponsor: Representative Cotton, et al.  
Requestor: Senate Resources Committee

Agency Affected: Natural Resources  
BRU: Land and Water  
Components: \_\_\_\_\_

EXPENDITURES/REVENUES: (Thousands of Dollars)

OPERATING	FY 88	FY 89	FY 90	FY 91	FY 92	FY 93
PERSONAL SERVICES		101.2	97.9	97.9		
TRAVEL		5.0	5.0	5.0		
CONTRACTUAL		27.5	20.0	20.0		
SUPPLIES		3.0	2.5	2.5		
EQUIPMENT						
LAND & STRUCTURES						
GRANTS, CLAIMS						
MISCELLANEOUS						
TOTAL OPERATING		136.7	125.4	125.4		

CAPITAL						
---------	--	--	--	--	--	--

REVENUE						
---------	--	--	--	--	--	--

FUNDING: (Thousands of Dollars)

GENERAL FUND		136.7	125.4	125.4		
FEDERAL FUNDS						
OTHER						
TOTAL		136.7	125.4	125.4		

POSITIONS:

FULL-TIME		2	2	2		
PART-TIME		1	1	1		
TEMPORARY						

ANALYSIS : (Attach a separate page if necessary)

All six plans will be developed at the same time and completed over a three year period. New staff will gather planning information and begin the plans with assistance from other planning staff as time is available (See attached)

Prepared by: Janet Burleson Phone: 465-3400  
Division: Land and Water Management Date: 4/21/88

Approved by Commissioner: Tom Hawkins Date: \_\_\_\_\_  
Agency: Natural Resources

Distribution (by preparer):

Legislative Finance  
Legislative Sponsor  
Requestor  
Office of Management and Budget  
Impacted Agency(ies)

This bill would require the Department of Natural Resources to complete management plans for six rivers by 1992, and hold at least two hearings in municipalities and communities near the recreation river corridors.

The planning team would require a Range 18 Natural Resource Manager I, a Range 12 Natural Resource Technician II and a half-time Range 8 Clerk Typist III.

Explanation:

100 - Two and one-half positions

Natural Resource Manager I	48.2	12 months
Natural Resource Tech. II	34.1	12 months
Clerk Typist III	14.2	6 months

200 Travel 5.0

Per diem and travel for meetings

300 Travel and printing expenses for the plans. 20.0  
Surveys of type and quantity of river users.

400 Supplies and commodities for staff. 2.0

The above fiscal information was provided by the House Finance Committee in their Fiscal Note of April 6, 1987. (copy attached)  
The Department additionally recommends the following be added for the advisory committee in the current version of the bill.

100 Clerk Typist III 4.7 2 months  
(to coordinate meetings. minutes)

300 Air charter/Boat Charter 7.5

400 Supplies 1.0

These costs are for the first year only. After the first year the costs will be reduced by 50% (except for the charter) as reflected by the expenditures of page 1.

Position Title <b>Natural Resource Manager I</b>			No. of Positions	Range/Step <b>18A</b>	Barg. Unit <b>CGU</b>			
Time Status	Staff Months <b>12</b>		Location <b>Anchorage</b>		Election District			
Type of Expenditure			Justification  This position will head the planning team for the recreation rivers plan required in HB 93.					
1		2				3		
Salary								
Benefits								
Premium Pay								
Other								
Total Personal Services						48.2		
Travel						2.5		
Contractual						20.0		
Commodities						2.0		
Equipment								
Other								
Total Cost						52.7 72.7		
Funding Source for Total Cost								
Federal Receipts 1002								
G. F. Match 1003								
General Fund 1004			52.7 72.7					
GF Program Receipts 1005								
Other								

**Request For  
New Position**

Agency Natural Resources  
 BRU Land and Water  
 Component \_\_\_\_\_

Page 3 of 5  
 Revised Date \_\_\_\_\_

**FY 89**

Position Title <b>Natural Resource Technician II</b>			No. of Positions <b>1</b>	Range/Step <b>12A</b>	Barg. Unit <b>GGU</b>
Time Status	Staff Months <b>12</b>		Location <b>Anchorage</b>		Election District
Type of Expenditure			Amount		
<b>1</b>			<b>2</b>		<b>3</b>
Salary					
Benefits					
Premium Pay					
Other					
<b>Total Personal Services</b>					<b>34.1</b>
Travel					<b>2.5</b>
Contractual					
Commodities					
Equipment					
Other					
<b>Total Cost</b>					<b>36.6</b>
Funding Source for Total Cost					
Federal Receipts 1002					
G. F. Match 1003					
General Fund 1004					<b>30.6</b>
GF Program Receipts 1005					
Other					
Justification  Part of the planning team for the recreation rivers plan.					

**Request For  
New Position**

Agency Natural Resources  
 BRU Land and Water  
 Component \_\_\_\_\_

Page 4 of 5  
 Revised Date \_\_\_\_\_

**FY 89**

Position Title Clerk Typist III		No. of Positions 1	Range/Step 8A	Barg. Unit GGU
Time Status	Staff Months 6	Location Anchorage		Election District
Justification				
Type of Expenditure			Amount	
1	2	3		
Salary				
Benefits				
Premium Pay				
Other				
Total Personal Services		14.2		
Travel				
Contractual				
Commodities				
Equipment				
Other				
Total Cost		14.2		
Funding Source for Total Cost				
Federal Receipts	1002			
G. F. Match	1003			
General Fund	1004	14.2		
GF Program Receipts	1005			
Other				
<p>This position would provide clerical support for the recreation rivers planning team.</p>				

**Request For  
New Position**

Agency Natural Resources  
 BRU Land and Water  
 Component \_\_\_\_\_

Page 5 of 5  
 Revised Date \_\_\_\_\_

**FY 89**

## KLUKWAN FOREST PRODUCTS, INC.

P.O. Box 34659 · Juneau, Alaska 99803-4659 · 907-789-7104 · Fax: 907-789-0675

April 12, 1988

The Honorable John Coghill  
Senator  
Alaska State Legislature  
P.O. Box V  
Juneau, Alaska 99811

Dear Senator Coghill:

Thank you for asking if I would testify on HB 93 Monday.

We've been talking with other people to get our language into HB 93 so I felt I didn't need to comment then, nor may we need to later. Hopefully this will let the Resource Committee know where we stand.

We feel that the rivers should be properly protected for all uses, but not to disallow other legitimate resource uses. We feel all industries can work together in using and protecting the river systems.

A. We request that access through the buffer areas be allowed. Reason: access is necessary to provide transportation through the buffer strips and maximize the use of the resource available.


B. Request the Right Of Way (R.O.W.) logs through buffer areas be allowed to be utilized by buyer of timber sales. Reason: this fully utilizes the timber resource and removes any doubt of R.O.W. logs, (wood) maybe sold.

C. Request that the 1/2 mile buffers be changed to be managed as Riparian Zones. Reason: The Riparian Zone management will give site by site protection to rivers and streams and fully utilize all resources.

The Honorable Senator Coghill  
April 12, 1988  
Page 2

Thanks for allowing comment.

Sincerely,

A handwritten signature in dark ink, appearing to read 'W. Thomas', written over a horizontal line.

William Thomas  
Lobbyist

WT:mm

## KLUKWAN FOREST PRODUCTS, INC.

P.O. Box 34659 · Juneau, Alaska 99803-4659 · 907-789-7104 · Fax: 907-789-0675

April 19, 1988

The Honorable John B. Coghill  
P.O. Box V  
Juneau, Alaska 99811

Dear Senator Coghill:

In response to your work draft of Senate CS for CS for House Bill No. 93 I have the following concerns.

### Sec. 41.23.210 COMPATABLE ACTIVITIES:

According to this section no activities will allowed until a management plan is adopted. This is unacceptable to Klukwan Forest Products and Schauman because if our contemplated project goes then we will need to be operating in the areas covered by HB No. 93 within one year.


### Sec.41.23.240 MANAGEMENT PLAN PARAGRAPH C

There isn't any timeline on the submission of a management plan by the commissioner. The management plan could be held up indefinitely. Thereby creating a De facto wilderness area. Maximum timeline recommended is three years.

These two sections if left in place in their current form would effectively stop any timber sale in the Mat-Su valley and thereby terminate any proposed project development.

Respectfully I submit my concerns to you and I hope the questionable paragraphs can be changed to reflect the Forest Industry's concerns.

Respectfully,



John W. Pickering  
Vice President of  
Northern Operations

JWP:cjb



# UNITED FISHERMEN OF ALASKA

211 4th Street, Suite 106  
Juneau, AK 99801  
907-586-2820

April 13, 1988

To: Members of Senate Resources Committee

The board of directors of United Fishermen of Alaska believes that Alaska's wealth is founded on our natural resources.

They provide not only income and employment for Alaskans, but also the basis for recreation and relaxation which contribute so thoroughly to the quality of life that we prize here.

It is with this in mind that UFA supports House Bill 93, establishing six recreational rivers in Southcentral Alaska.

The bill appears to be concerned with, among other things, maintenance of fish populations and habitat. Yet it allows resource development to take place as long as those activities are compatible with habitat maintenance.

We think these are reasonable provisions and they have our support.

We were also glad to see that this bill does not affect the current authority of the Board of Fisheries to allocate the fish resources among the various user groups. If the committee contemplates revisions to the bill, we urge you to retain this provision.

# Alaska State Legislature

## Senate Resources Committee



Sen. John B. (Jack) Coghill, Chairman  
Sen. Paul Fischer, Vice-Chairman  
Sen. Lloyd Jones  
Sen. Arliss Sturgulewski  
Sen. Jim Duncan  
Sen. Fred Zharoff  
Sen. Dick Eliason

Box V  
Juneau, Alaska 99811  
(907) 465-4907

### M E M O R A N D U M

To: Senator Coghill, Chairman  
All Senate Resource Committee Members

From: Senate Resource Committee Staff  
Bruce Geraghty *RG*

Subj: HB 93; An Act establishing six recreation rivers; and  
providing for an effective date.

Date: April 20, 1988

---

Attached is a new version dated 4/19/88. This is the product of discussions between the prime sponsor and the chairman.

Also attached is a 16 page paper illustrating the differences between the 4/19/88 draft committee substitute and the committee substitute from CR&A.

Several concerns have been expressed regarding the management of the recreation rivers prior to a management plan. It should be noted that this legislation is divided into three sections. Section 1 is the legislative Findings and Intent. Section 2 is the act itself, which contains a Purposes section at AS 41.23.200. Section 3 directs how the commissioner of natural resources will manage the rivers before the management plan required at AS 41.23.240 is completed. This interim management "shall be consistent with AS 41.23.200". Section 3 also contains an exemption for negotiated timber and material sales under AS 38.05.115. This section of existing statutes is also attached.

Changes that were made in regard to the proposed staff committee substitute dated 4/14/88 include:

1. Reordering the four primary purposes for the management of six recreation rivers and the addition of four words while deleting three words. AS 41.23.200.

2. The deletion of further language in AS 41.23.220(f) to clarify that this legislation applies to only land and water established as a recreation river.

3. Replaced "resource development" advisory board member with a "subsistence" user group member. This is item (5), AS 41.23.230.

4. The addition of a new subsection at AS 41.23.270 (b) regarding the application of AS 38.05.115.

For an Act entitled: "An Act establishing six recreation  
rivers; and providing for an effective  
date."

BE IT ENACTED BY THE LEGISLATURE OF THE STATE OF ALASKA:

\*Section 1. FINDINGS AND INTENT. The legislature finds that the special values and uses of [certain] six rivers [corridors] in Southcentral Alaska justify [their] the retention of the rivers and their adjacent corridor for public use. The six rivers should be managed for public recreation and the six river corridors can support many public uses, including some that will enhance the local economy as well as improve access to [retained] public and private land outside the river corridors. The designation of [these] the six rivers and their corridors [as recreation rivers] recognizes the value of the [described land] rivers and their corridors for public use and is not intended to become an undue impediment to [the] multiple use [and] land and water management or the enjoyment of adjacent public and private land, or to the development of access within, across, and around the rivers and their corridors. The legislature is particularly concerned that an owner of [private property] land or a legal interest in land, within or adjacent to the river corridors be [assured] allowed [customary and] reasonable access to [an inholding] and the full use of the

rights. [Any regulation of boating under the existing authority of the commissioner should occur under the management plan, with full involvement of interested users and in an accessible public process.]

\*Sec.2. AS 41.23 is amended by adding new sections to read:

ARTICLE 3. RECREATION RIVERS.

Sec. 41.23.200. PURPOSES. (a) The purpose of AS 41.23.200 - 41.23.[300] 310 is to establish as recreation rivers the land and water now owned by the state and the land and water acquired in the future by the state that lies within the recreation rivers and the river corridors [boundaries] described in AS 41.23.300.

(b) The primary purpose for the establishment of the six recreation rivers [are] is the maintenance and enhancement of the land and water described in AS 41.23.300 for recreation.

(c) The primary purpose for the management of the six recreation rivers are

(1) the management, protection, and maintenance of the fish and wildlife populations and habitat on a sustained-yield basis;

(2) [conservation of the scenic and natural integrity of the recreation river corridor and] continued recreation[al] and economic use, including the uses described in (1) and (4) of this subsection, and enjoyment by the public

and individuals of recreational activities that include hunting, fishing, trapping, camping, boating, hiking, snowmachining, skiing, dog mushing, and wildlife viewing, while ensuring the scenic and natural integrity of the recreation river;

(3) multiple use management of upland activities within the recreation river corridors [ for the protection and maintenance of] to ensure that mitigation measures to alleviate potential adverse effects on water quality and stream flow will take place; and

(4) accommodation of access [for recreation, tourism, and other compatible recreation oriented economic uses of the river corridor.] for resource uses, including recreation and tourism, within or adjacent to the river corridor.

Sec. 41.23.210. COMPATIBLE ACTIVITIES. (a) The commissioner shall allow the following activities [within] on a recreation river or within a recreation river corridor when they are compatible with AS 41.23.200 and consistent with a management plan adopted under AS 41.23.240:

(1) the use of aircraft, powerboats, snowmachines, all terrain vehicles, [and other] motorized transportation and transportation by animal;

(2) the sale and harvest of wood products under AS 41.23.270;

(3) sand and gravel extraction [, for public use]  
under AS 41.23.270; [and]

(4) the construction and operation of [private]  
recreational facilities[.]; and

(5) other uses permitted in the management plan  
required by AS 41.23.240, including mining and mineral  
development.

[(b) In addition to the activities identified in (a) of  
this section, the commissioner may allow other activities  
within a recreation river corridor when they are compatible  
with AS 41.23.200 and consistent with a management plan  
adopted under AS 41.23.240.]

[(c) The commissioner shall allow the continuation of  
commercial or private activities occurring on the effective  
date of this Act under valid permit for use of state-owned  
land within the boundaries of a recreation river corridor so  
long as the commissioner determines that the activity is  
compatible with AS 41.23.200. When considering the revocation  
or renewal of an existing permit, the commissioner shall make  
available for public comment, on request, a preliminary  
finding and, if appropriate, may hold a public hearing in the  
communities near the recreation river corridor before  
determining whether the activity is compatible with AS  
41.23.200.]

Sec. 41.23.220. GENERAL MANAGEMENT OF RECREATION RIVER  
CORRIDORS. (a) The state-owned land and water within the area

established as a recreation river corridor under AS  
41.23.300, including to recreation river corridor, is assigned  
to the commissioner for management consistent with the  
purposes of AS 41.23.200 [- 41.23.300.].

(b) The commissioner shall reserve to the state under AS  
46.15.145 an instream flow or level for the water in the  
rivers described in AS 41.23.300[(b)] that is adequate to  
achieve the purposes of AS 41.23.200.

(c) the commissioner may regulate boating, if necessary,  
under the management plan adopted under AS 41.23.240;

(d) The provisions of AS 41.23.200 - 41.23.[300] 310 do  
not affect the authority of

(1) the department of fish and game, the board of  
fisheries, the board of game, or the guide licensing and  
control board under AS 08.54, AS 16, or AS 41.99.010

(2) the department of environmental conservation  
under AS 46.03; or

(3) state agencies and municipalities under AS  
44.19.145 (a)(11) and AS 46.40.100.

(e) [(d)] The commissioner may not restrict the use of  
weapons, including firearms, within a recreation river  
corridor except in sites of high public use such as picnic  
areas, boat ramps, camping grounds, and parking areas when the  
commissioner determines that the use of weapons constitutes a  
threat to public safety. Except as provided in this  
subsection, the commissioner may not restrict fishing,  
hunting, or trapping within a recreation river corridor.

(f) [(e) The commissioner may not regulate under AS 41.23.200 - 41.23.300 an activity that occurs on a river that has not been designated as a recreational river, under AS 41.23.300(b). Where the water of a river that has been designated under AS 41.23.300(b) flows into the water of a larger river that has not been designated under AS 41.23.300(b), the authority of the commissioner under AS 41.23.200 - 41.23.300 ceases where the water joins the larger river and the commissioner may not regulate activities on the larger undesignated river under AS 41. 23.200 - 41.23.300.]  
The authority of the commissioner under AS 41.23.200 - 41.23.310 ceases where the land and water established as a recreation river under AS 41.23.200 - 41.23.310, meets land and water that is not established as a recreation river.

Sec 41.23.230. ADVISORY BOARD. (a) An eleven-member Recreation Rivers Advisory Board is established and shall be appointed by the governor. Board members serve without compensation [but] and are not entitled to per diem and travel expenses authorized by law for boards and commissions under AS 39.20.180. The governor shall appoint members representing the following user groups:

- (1) commercial fishing;
- (2) sport fishing;
- (3) sport hunting;
- (4) conservation;
- (5) [resource development] subsistence;

- (6) forest products;
- (7) mining;
- (8) [(6)] powerboat users;
- (9) [(7)] recreationally-oriented commercial users;

and

- (10) [(90)] other recreational users.

(b) The commissioner shall consult with the advisory board in preparing, adopting, and revising the recreation river management plan and regulations affecting use and management of the recreation rivers.

Sec 41.23.240. MANAGEMENT PLAN. (a) The commissioner, in consultation with representatives of affected municipalities, shall prepare and adopt and may revise a management plan for each of the six recreation rivers and their recreation river corridors. In preparing or revising the plan, the commissioner and each affected municipality shall consult with the public[, the advisory board established under AS 41.23.230.] and state agencies, including the commissioner of fish and game and the advisory board established under AS 41.23.230. In preparation or revision of the plan, the commissioner shall comply with the notice requirements of AS 38.05.945 and provide written notice by first-class mail to private property owners in the recreation river corridors and shall hold at least two public hearings in municipalities and communities near the recreation river corridor. The management plan shall establish long-range guidelines and management practices consistent with AS 41.23.200 to

(1)[(8)] establish guidelines and [setback] restrictions, if necessary, for activities occurring under AS 41.23.210, [including mining leasing and oil and gas leasing under AS 41.23.270(b) - (d).] to implement the purposes of AS 41.23.200.

[(1)] (2) protect, maintain, or enhance the fish and wildlife habitat and the free-flowing nature of the river;

[(2)] (3) identify special recreation[al] values and manage the level of intensity and types of recreation[al] uses;

[(3)] (4) designate [compatible land uses and] management guidelines for [associated] development activities;

[(4)] (5) [manage] designate management guidelines for commercial recreation activities or development, including recreation[al] services [such as guiding];

[(5)] (6) provide for necessary public services, such as transportation and utility corridors, crossings or fording corridors, public safety, and law enforcement;

[(6)] (7) allow reasonable [and necessary] access to public land and private inholdings, including municipal land that is offered for sale or lease, and to land beyond or adjacent to the recreation river and the recreation river corridor;

[(7)] (8) establish criteria and expedient timelines to review future proposed uses for compatibility with AS 41.23.200;

(b) The commissioner shall adopt regulations necessary to implement the management plan. The commissioner may not adopt regulations before a management plan [is adopted] takes effect. The commissioner may designate employees of the department as peace officers to enforce the provisions of AS 41.23.200 - 41.23.310.

(c) A management plan adopted by the commissioner under (a) of this section shall be submitted to the legislature for review within the first 10 days of the first regular session of the legislature to convene after [its] completion of the plan by the commissioner. The plan takes effect 100 days after submission of the plan to the legislature unless rejected by an act of the legislature.

Sec 41.23.250. MANAGEMENT OF MUNICIPAL LAND. If a municipality commits land for inclusion in a recreation river corridor [established under] described in AS 41.23.300[(b)], the commissioner shall obtain the concurrence of the municipality to the management plan proposed under AS 41.23.240 as it applies to municipal land. The commissioner shall cooperate, at the request of a municipality, in planning for municipal land adjacent to a recreation river corridor. Municipal land not committed by a municipality for inclusion in a recreation river corridor is excluded from the operation of the management plan.

Sec. 41.23.260. ACQUISITION OF ADDITIONAL LAND.

(a) The commissioner may acquire in the name of the state, land that is adjacent to or located within the land described in AS 41.23.300[(b)] by purchase, lease, gift, or exchange for inclusion within a recreation river corridor.

(b) The commissioner may not acquire land for inclusion in a recreation river corridor by eminent domain.

Sec. 41.23.270. APPLICATION OF PUBLIC LAND LAWS.

(a) [Except to the extent that a provision is inconsistent with a provision of AS 41.23.200 - 41.23.300, the] The provisions of AS 38.04, AS 38.05, AS 38.35, and AS 38.95 apply to land described in AS 41.23.300[(b)], except to the extent that a provision of AS 41.23.200 - 41.23.310 is inconsistent.

(b) [Except for land within the Talkeetna State Recreation River north and east of Iron Creek, the state-owned land and water within a recreation river corridor described in AS 41.23.300(b) is closed to mineral entry by location under AS 38.05.195 and to disposal of leasable minerals under AS 38.05.150 - 38.05.175.] The commissioner may conduct a negotiated timber or material sale under AS 38.05.115 to provide for personal use, including house logs and firewood, or for a use incidental to the construction of access or for habitat enhancement.

(c) [Except on state-owned land below ordinary high-water or mean high tide, the] The commissioner may, [upon a mineral discovery validated by the commissioner,] permit mining

leasing under AS 38.05.205 on upland [in an area] within a recreation river corridor[, ] if leasing is allowed under a management plan that has been adopted by the commissioner. The commissioner shall establish appropriate conditions for permits, operation plans, and leases to [protect] mitigate the effects of mineral development activities on the environment and to prevent, to the extent practicable, degradation of the recreation[al] uses of the river.

[(d) The state-owned land and water within a recreation river corridor is available for oil and gas leasing subject to conditions in an adopted management plan.]

[(e)] (d) To enhance public use and enjoyment of a recreation river corridor under a management plan adopted under AS 41.23.240, the commissioner may provide for the construction and operation of commercial facilities such as lodges, campgrounds, and boat launches by

(1) leasing land under AS 38.05.070 including competitive leasing to a prequalified bidder [under AS 38.05.070]; and

(2) contracting for the construction and operation of a facility under AS 36.30, so long as the facility is not in competition with a private facility or enterprise.

[(f)] (e) The commissioner of administration shall separately account for funds collected under this section and deposited in the general fund. The annual estimated balance in the account may be appropriated by the legislature to the

department to carry out the purposes of [this chapter] AS  
41.23.200 - 41.23.310.

Sec. 41.23.280. COOPERATIVE MANAGEMENT AGREEMENTS.

(a) The commissioner may enter into a cooperative management agreement for the management of land and water described in AS 41.23.300[(b)] or of other adjacent land and water with a federal agency, a municipality [of the state], another agency of the state, or a private landowner.

(b) The commissioner may transfer the management of a specific site within a recreation river corridor described in AS 41.23.300[(b)] to a state agency, a municipality, or a private entity [to assist in the development of a facility or] to carry out a program authorized by law or to enhance the objectives of the management plan adopted under AS 41.23.240.

(c) The commissioner may not manage a recreation river corridor described in AS 41.23.300[(b)] as a unit of the state park system or as a game refuge, game sanctuary or a critical habitat. The commissioner may assign management of a recreation facility or site such as a campground or a boat launch to the division of parks [and may adopt regulations allowing the division of parks to manage recreation activities in a recreation corridor].

Sec. 41.23.290. LIMITATION ON ESTABLISHMENT [OF RECREATION RIVER CORRIDORS.] State-owned land and water may

be established as a recreation river corridor only by the legislature.

Sec. 41.23.300. [DESIGNATED RIVERS] ESTABLISHMENT OF RECREATION RIVERS AND RECREATION RIVER CORRIDORS. [(a)] Subject to valid existing rights, the state-owned land and water and all land and water acquired by the state in the future, including shore and submerged land that lies within the following described parcels, [within one-half mile of either ordinary high water or mean high tide on a recreation river designated in (b) of this section that] is established as a recreation river [corridor under (b) of this section is] and reserved as a special purpose area under art. VIII, sec. 7, Constitution of the State of Alaska and shall be retained by the state[.] and be managed under AS 41.23.200 - 41.23.310:

[(b) The general grant land, acquired land, and the and water presently owned by the state and all land and water acquired by the state in the future, including shore and submerged land and land redesignated after the effective date of this Act as general grant land, that lie within the following described parcels are established as recreation rivers and shall be managed under AS 41.23.200 - 41.23.300:]

FOLLOWING THIS ARE ALL THE LEGAL DESCRIPTIONS  
FOR 250,000 acres of land:

(1) Alexander Creek State Recreation River

(2 pages of descriptions follow)

(2) Kroto Creek and Moose Creek State Recreation  
River (6 pages of descriptions follow)

(3) Lake Creek State Recreation River  
(3 pages of descriptions follow)

(4) Little Susitna Recreation River: the water column of the main stream of the Little Susitna River from mean high water mark to mean high water mark, from the point at which the river crosses the section line dividing Sections 23 and 26 in Township 19 North, Range 1 east, Seward Meridian downstream to the point at which the river crosses the section line between Sections 15 and 22 in Township 16 North, Range 5 West, Seward Meridian; the water column of Lake Creek from mean high water mark to mean high water mark, from the point at which the creek crosses the section line dividing Sections 10 and 11, Township 18 North, Range 4 West, Seward Meridian downstream to the confluence with the Little Susitna River; and;

(2 pages of descriptions follow)

(5) Talchulitna State Recreation River  
(5 pages of descriptions follow)

(6) Talkeetna State Recreation River: the water column of the Talkeetna River from mean high water mark to mean high water mark from the point at which it crosses the line dividing Townships 28 and 29 North, Seward Meridian, downstream to its confluence with the Susitna River; the water column of Chunilna Creek from mean high water mark to mean high water mark for the point at which it crosses the line dividing Township 27 and 28 North, Seward Meridian, downstream to its confluence with the Talkeetna River; and

(4 pages of description follow)

[ARTICLE 4. GENERAL PROVISIONS.]

Sec. 41.23.[900] 310. DEFINITIONS. In [this chapter,] AS 41.23.200 - 41.23.310.

(1) "commissioner" means the commissioner of natural resources;

(2) "recreation river corridor" means the uplands within a recreation river established under AS 41.23.300.

\* Sec.3. Until a management plan has been adopted for a recreation river corridor under AS 41.23.240(a) as enacted in sec. 2 of this Act, interim management of the recreation river shall be consistent with AS 41.23.200. [The] Except for negotiated sales under AS 38.05.115, the commissioner of

DIFFERENCES BETWEEN: Senate Resource CS 4/19/88 AND  
Senate CS for CS For HB 93 (C&RA) 2/18/88  
-----

natural resources may not dispose of timber or other resources within a recreation[al] river corridor before the adoption of the management plan [for the recreation river corridor except under AS 38.05.115]. The commissioner of natural resources shall [adopt] propose a management plan for each recreation river by [July 1, 1992] the first ten days of the Second Regular Session of the Eighteenth Alaska State Legislature.

\* Sec. 4. This Act takes effect immediately under AS 01.10.070(c).

5-0230P  
Bradley  
4/19/88

Original sponsors: Cotten, Pourchot,  
Rieger, et al.

1 IN THE HOUSE

BY THE RESOURCES COMMITTEE

2 SENATE CS FOR CS FOR HOUSE BILL NO. 93 (Resources)

3 IN THE LEGISLATURE OF THE STATE OF ALASKA

4 FIFTEENTH LEGISLATURE - SECOND SESSION

5 A BILL

6 For an Act entitled: "An Act establishing six recreation rivers; and pro-  
7 viding for an effective date."

8 BE IT ENACTED BY THE LEGISLATURE OF THE STATE OF ALASKA:

9 \* Section 1. FINDINGS AND INTENT: The legislature finds that the  
10 special values and uses of six rivers in Southcentral Alaska justify the  
11 retention of the rivers and their adjacent corridors for public use. The  
12 six rivers should be managed for public recreation and the six river corri-  
13 dors can support many public uses, including some that will enhance the  
14 local economy as well as improve access to public and private land outside  
15 the river corridors. The designation of the six rivers and their corridors  
16 recognizes the value of the rivers and their corridors for public use and  
17 is not intended to become an undue impediment to multiple use land and  
18 water management or the enjoyment of adjacent public and private land, or  
19 to the development of access within, across, and around the rivers and  
20 their corridors. The legislature is particularly concerned that an owner  
21 of land or a legal interest in land within or adjacent to the river corri-  
22 dors be allowed reasonable access to and the full use of the rights.

23 \* Sec. 2. AS 41.23 is amended by adding new sections to read:

24 ARTICLE 3. RECREATION RIVERS.

25 Sec. 41.23.200. PURPOSES. (a) The purpose of AS 41.23.200 -  
26 41.23.310 is to establish as recreation rivers the land and water now  
27 owned by the state and the land and water acquired in the future by  
28 the state that lies within the recreation rivers and the river corri-  
29 dors described in AS 41.23.300.

1 (b) The primary purpose for the establishment of the six recre-  
2 ation rivers is the maintenance and enhancement of the land and water  
3 described in AS 41.23.300 for recreation.

4 (c) The primary purposes for the management of the six recre-  
5 ation rivers are

6 (1) the management, protection, and maintenance of the fish  
7 and wildlife populations and habitat on a sustained-yield basis;

8 (2) continued recreation and economic use, including the  
9 uses described in (3) and (4) of this subsection, and enjoyment by the  
10 public and individuals of recreational activities that include hunt-  
11 ing, fishing, trapping, camping, boating, hiking, snowmachining, ski-  
12 ing, dog mushing, and wildlife viewing, while ensuring the scenic and  
13 natural integrity of the recreation river;

14 (3) multiple use management of upland activities within the  
15 recreation river corridor to ensure that mitigation measures to alle-  
16 viate potential adverse effects on water quality and stream flow will  
17 take place; and

18 (4) accommodation of access for resource uses, including  
19 recreation and tourism, within or adjacent to the river corridor.

20 Sec. 41.23.210. COMPATIBLE ACTIVITIES. The commissioner shall  
21 allow the following activities on a recreation river or within a  
22 recreation river corridor when they are compatible with AS 41.23.200  
23 and consistent with a management plan adopted under AS 41.23.240:

24 (1) the use of aircraft, powerboats, snowmachines, all-  
25 terrain vehicles, motorized transportation, and transportation by  
26 animal;

27 (2) the sale and harvest of wood products under AS 41.23.-  
28 270(b);

29 (3) sand and gravel extraction under AS 41.23.270(b);

1 (4) the construction and operation of recreation facili-  
2 ties; and

3 (5) other uses permitted in the management plan required by  
4 AS 41.23.230, including mining and mineral development.

5 Sec. 41.23.220. GENERAL MANAGEMENT OF RECREATION RIVERS AND  
6 CORRIDORS. (a) The state-owned land and water within the area estab-  
7 lished as a recreation river under AS 41.23.300, including the recre-  
8 ation river corridor, is assigned to the commissioner for management  
9 consistent with the purposes of AS 41.23.200.

10 (b) The commissioner shall reserve to the state under AS 46.15.-  
11 145 an instream flow or level for the water in the rivers described in  
12 AS 41.23.300 that is adequate to achieve the purposes of AS 41.23.200.

13 (c) The commissioner may regulate boating, if necessary, under  
14 the management plan adopted under AS 41.23.240.

15 (d) The provisions of AS 41.23.200 - 41.23.310 do not affect the  
16 authority of

17 (1) the Department of Fish and Game, the Board of Fisher-  
18 ies, the Board of Game, or the Guide Licensing and Control Board under  
19 AS 08.54, AS 16, or AS 41.99.010;

20 (2) the Department of Environmental Conservation under  
21 AS 46.03; or

22 (3) state agencies and municipalities under AS 44.19.145-  
23 (a)(11) and AS 46.40.100.

24 (e) The commissioner may not restrict the use of weapons, in-  
25 cluding firearms, within a recreation river and a recreation river  
26 corridor except in sites of high public use such as picnic areas, boat  
27 ramps, camping grounds, and parking areas when the commissioner deter-  
28 mines that the use of weapons constitutes a threat to public safety.  
29 Except as provided in this subsection, the commissioner may not

1 restrict fishing, hunting, or trapping within a recreation river and  
2 its recreation river corridor.

3 (f) The authority of the commissioner under AS 41.23.200 - 41.-  
4 23.310 ceases where the land and water established as a recreation  
5 river under AS 41.23.200 - 41.23.310 meets land and water that is not  
6 established as a recreation river.

7 Sec. 41.23.230. ADVISORY BOARD. (a) An eleven-member Recre-  
8 ation Rivers Advisory Board is established and shall be appointed by  
9 the governor. Board members serve without compensation and are not  
10 entitled to per diem and travel expenses authorized by law for boards  
11 and commissions under AS 39.20.180. The governor shall appoint mem-  
12 bers representing the following user groups:

- 13 (1) commercial fishing;
- 14 (2) sport fishing;
- 15 (3) sport hunting;
- 16 (4) conservation;
- 17 (5) subsistence;
- 18 (6) forest products;
- 19 (7) mining;
- 20 (8) powerboat users;
- 21 (9) recreationally-oriented commercial users; and
- 22 (10) other recreational users.

23 (b) The commissioner shall consult with the advisory board in  
24 preparing, adopting, and revising the recreation river management plan  
25 and regulations affecting use and management of the recreation rivers.

26 Sec. 41.23.240. MANAGEMENT PLAN. (a) The commissioner, in con-  
27 sultation with representatives of affected municipalities, shall pre-  
28 pare and adopt and may revise a management plan for each of the six  
29 recreation rivers and their recreation river corridors. In preparing

1 or revising the plan, the commissioner and each affected municipality  
2 shall consult with the public and state agencies, including the com-  
3 missioner of fish and game and the advisory board established under  
4 AS 41.23.230. In preparation or revision of the plan, the commis-  
5 sioner shall comply with the notice requirements of AS 38.05.945 and  
6 provide written notice by first-class mail to private property owners  
7 in the recreation river corridors and shall hold at least two public  
8 hearings in municipalities and communities near the recreation river  
9 and the recreation river corridor. The management plan shall estab-  
10 lish long-range guidelines and management practices consistent with  
11 AS 41.23.200 to

12 (1) establish guidelines and restrictions, if necessary,  
13 for an activity occurring under AS 41.23.210 to implement the purposes  
14 of AS 41.23.200;

15 (2) protect, maintain, or enhance the fish and wildlife  
16 habitat and the free-flowing nature of the river;

17 (3) identify special recreation values and manage the level  
18 of intensity and types of recreation uses;

19 (4) designate management guidelines for development activ-  
20 ities;

21 (5) designate management guidelines for commercial recre-  
22 ation activities or development, including recreation services;

23 (6) provide for necessary public services, such as trans-  
24 portation and utility corridors, crossing or fording corridors, public  
25 safety, and law enforcement;

26 (7) allow reasonable access to public land and private  
27 inholdings, including municipal land that is offered for sale or  
28 lease, and to land beyond or adjacent to the recreation river and the  
29 recreation river corridor;

1 (8) establish criteria and expedient timelines to review  
2 future proposed uses for compatibility with AS 41.23.200.

3 (b) The commissioner shall adopt regulations necessary to imple-  
4 ment the management plan. The commissioner may not adopt regulations  
5 before a management plan takes effect. The commissioner may designate  
6 employees of the department as peace officers to enforce the pro-  
7 visions of AS 41.23.200 - 41.23.310.

8 (c) A management plan proposed by the commissioner under (a) of  
9 this section shall be submitted to the legislature for review within  
10 the first 10 days of the first regular session of the legislature to  
11 convene after completion of the plan by the commissioner. The plan  
12 takes effect 100 days after submission of the plan to the legislature  
13 unless rejected by an act of the legislature.

14 Sec. 41.23.250. MANAGEMENT OF MUNICIPAL LAND. If a municipality  
15 commits land for inclusion in a recreation river corridor described in  
16 AS 41.23.300, the commissioner shall obtain the concurrence of the  
17 municipality to the management plan proposed under AS 41.23.240 as it  
18 applies to municipal land. The commissioner shall cooperate, at the  
19 request of a municipality, in planning for municipal land adjacent to  
20 a recreation river corridor. Municipal land not committed by a munic-  
21 ipality for inclusion in a recreation river corridor is excluded from  
22 the operation of the management plan.

23 Sec. 41.23.260. ACQUISITION OF ADDITIONAL LAND. (a) The com-  
24 missioner may acquire in the name of the state land that is adjacent  
25 to or located within the land described in AS 41.23.300 by purchase,  
26 lease, gift, or exchange for inclusion within a recreation river  
27 corridor.

28 (b) The commissioner may not acquire land for inclusion in a  
29 recreation river corridor by eminent domain.

1           Sec. 41.23.270. APPLICATION OF PUBLIC LAND LAWS. (a) The pro-  
2 visions of AS 38.04, AS 38.05, AS 38.35, and AS 38.95 apply to land  
3 described in AS 41.23.300 except to the extent that a provision of  
4 AS 41.23.200 - 41.23.310 is inconsistent.

5           (b) The commissioner may conduct a negotiated timber or material  
6 sale under AS 38.05.115 to provide for personal use, including house  
7 logs and firewood, or for a use incidental to the construction of  
8 access, or for habitat enhancement.

9           (c) The commissioner may permit mining leasing under AS 38.05.-  
10 205 on upland within a recreation river corridor if leasing is allowed  
11 under a management plan that has been adopted by the commissioner.  
12 The commissioner shall establish appropriate conditions for permits,  
13 operating plans, and leases to mitigate the effects of mineral devel-  
14 opment activities on the environment and to prevent to the extent  
15 practicable degradation of the recreation uses of the river.

16           (d) To enhance public use and enjoyment of a recreation river  
17 corridor under a management plan adopted under AS 41.23.240, the  
18 commissioner may provide for the construction and operation of commer-  
19 cial facilities such as lodges, campgrounds, and boat launches by

20                 (1) leasing land under AS 38.05.070, including competitive  
21 leasing to a prequalified bidder; and

22                 (2) contracting for the construction and operation of a  
23 facility under AS 36.30 so long as the facility is not in competition  
24 with a private facility or enterprise.

25           (e) The commissioner of administration shall separately account  
26 for funds collected under this section and deposited in the general  
27 fund. The annual estimated balance in the account may be appropriated  
28 by the legislature to the department to carry out the purposes of  
29 AS 41.23.200 - 41.23.310.

1           Sec. 41.23.280. COOPERATIVE MANAGEMENT AGREEMENTS. (a) The  
2 commissioner may enter into a cooperative management agreement for the  
3 management of land and water described in AS 41.23.300 or of other  
4 adjacent land and water with a federal agency, a municipality, another  
5 agency of the state, or a private landowner.

6           (b) The commissioner may transfer the management of a specific  
7 site within a recreation river corridor described in AS 41.23.300 to a  
8 state agency, a municipality, or a private entity to carry out a  
9 program authorized by law or to enhance the objectives of the manage-  
10 ment plan adopted under AS 41.23.240.

11           (c) The commissioner may not manage a recreation river corridor  
12 described in AS 41.23.300 as a unit of the state park system or as a  
13 game refuge, game sanctuary, or a critical habitat. The commissioner  
14 may assign management of a recreation facility or site such as a  
15 campground or a boat launch to the division of parks.

16           Sec. 41.23.290. LIMITATION ON ESTABLISHMENT. State-owned land  
17 and water may be established as a recreation river corridor only by  
18 the legislature.

19           Sec. 41.23.300. ESTABLISHMENT OF RECREATION RIVERS AND RECREA-  
20 TION RIVER CORRIDORS. Subject to valid existing rights, the state-  
21 owned land and water and all land and water acquired by the state in  
22 the future, including shore and submerged land that lies within the  
23 following described parcels, is established as a recreation river and  
24 reserved as a special purpose area under art. VIII, sec. 7, Constitu-  
25 tion of the State of Alaska and shall be retained by the state and be  
26 managed under AS 41.23.200 - 41.23.310:

27           (1) Alexander Creek State Recreation River

28           (A) Township 16 North, Range 7 West, Seward Meridian

29           Sections 6 - 7

## Sections 18 - 19

(B) Township 17 North, Range 7 West, Seward Meridian

Section 6: Otter Lake, Weenie Lake, and that  
portion of the SW1/4 in Tract B, ASLS 81-77

Section 7: Otter Lake and Tracts F-2 and F-3 of  
ASLS 79-147

Section 18: S1/2, W1/2NW1/4

Section 19

Sections 30 - 31

Section 32: W1/2

(C) Township 17 North, Range 8 West, Seward Meridian

Section 1

Section 2: E1/2, N1/2NW1/4

Section 3: N1/2N1/2

Section 4: N1/2, N1/2SE1/4

Section 11: NE1/4, E1/2SE1/4

Section 12

Section 13: E1/2, E1/2NW1/4

Section 24: NE1/4, E1/2SE1/4

(D) Township 18 North, Range 8 West, Seward Meridian

Section 4: W1/2

Section 5

Section 6: NE1/4

Section 8: N1/2, SE1/4

Section 9

Section 10: SW1/4

Section 14: W1/2SW1/4, SE1/4SW1/4

Section 15: W1/2, SE1/4, S1/2NE1/4

Section 16: N1/2, SE1/4

1 Section 22: N1/2, N1/2S1/2, S1/2SE1/4

2 Section 23: W1/2, W1/2SE1/4

3 Section 26: W1/2, W1/2E1/2, E1/2SE1/4

4 Section 27: E1/2NE1/4

5 Section 33: SW1/4, S1/2SE1/4

6 Section 34: S1/2S1/2

7 Section 35

8 Section 36: W1/2

9 (E) Township 19 North, Range 8 West, Seward Meridian

10 Section 19: W1/2, W1/2E1/2

11 Section 29: W1/2W1/2

12 Section 30

13 Section 31: E1/2, E1/2W1/2

14 Section 32

15 (F) Township 19 North, Range 9 West, Seward Meridian

16 Sections 3 - 4

17 Sections 9 - 10

18 Section 13: S1/2

19 Section 14: S1/2

20 Sections 15 - 16

21 Section 22: N1/2

22 Section 23: N1/2

23 Section 24

24 (2) Kroto Creek and Moose Creek State Recreation River

25 (A) Township 19 North, Range 6 West, Seward Meridian

26 Section 2: SW1/4

27 Section 3

28 Section 10: E1/2

29 Section 11

Section 14

Section 15: E1/2E1/2

Section 22: E1/2E1/2

Section 23

Section 25: that portion west of the eastern-most bank of the Susitna River

Section 26

Section 27: E1/2E1/2

Section 34: NE1/4NE1/4

Section 35

Section 36: that portion west of the eastern-most bank of the Susitna River

(B) Township 20 North, Range 6 West, Seward Meridian

Section 4

Section 5: E1/2

Section 8: NE1/4, E1/2SE1/4

Section 9

Section 15: W1/2

Section 16

Section 21: E1/2, N1/2NW1/4, SE1/4NW1/4

Section 22: NW1/4, S1/2

Section 27

Section 34

(C) Township 21 North, Range 6 West, Seward Meridian

Section 3

Section 9: E1/2SE1/4, SE1/4NE1/4

Section 10

Section 15: W1/2, W1/2NE1/4

Section 16

Section 20: E1/2

Section 21

Section 28

Section 29: E1/2

Section 32: E1/2E1/2, NW1/4NE1/4

Section 33

Section 34: SW1/4

(D) Township 22 North, Range 6 West, Seward Meridian

Sections 4 - 5

Section 6: E1/2, E1/2W1/2

Sections 7 - 9

Sections 16 - 18

Sections 20 - 21

Section 27

Section 28: N1/2, SE1/4, E1/2SW1/4

Section 29: E1/2NE1/4

Section 33: N1/2NE1/4, SE1/4NE1/4

Section 34

(E) Township 23 North, Range 6 West, Seward Meridian

Section 4

Section 7: W1/2

Section 9

Section 16

Section 17: SW1/4SW1/4

Sections 18 - 19

Section 20: W1/2NW1/4

Section 21

Section 28

Sections 30 - 31

1 Section 32: S1/2

2 Section 33

3 (F) Township 23 North, Range 7 West, Seward Meridian

4 Section 1

5 Section 2: E1/2

6 Sections 12 - 13

7 Section 24

8 Section 25: N1/2, SE1/4

9 Section 36: N1/2NE1/4

10 (G) Township 24 North, Range 6 West, Seward Meridian

11 Section 4: W1/2

12 Section 5

13 Section 6: NE1/4, E1/2SE1/4

14 Section 8: N1/2, SE1/4, E1/2SW1/4

15 Section 9

16 Section 15: SW1/4, SW1/4NW1/4

17 Section 16

18 Section 17: NE1/4, N1/2SE1/4

19 Section 21: E1/2, SE1/4SW1/4

20 Section 22: NW1/4, N1/2SW1/4, SW1/4SW1/4

21 Section 28: E1/2W1/2, E1/2

22 Section 33

23 (H) Township 24 North, Range 7 West, Seward Meridian

24 Section 6: S1/2, NW1/4

25 Section 7

26 Section 8: S1/2SW1/4

27 Section 16: W1/2, W1/2E1/2

28 Section 17

29 Section 18: N1/2N1/2, SE1/4NW1/4, S1/2NE1/4,

N1/2SE1/4, SE1/4SE1/4

Section 19: NE1/4NE1/4

Section 20: N1/2

Section 21: W1/2, SE1/4, W1/2NE1/4

Section 27

Section 28: E1/2

Section 33: NE1/4NE1/4

Section 34: E1/2, E1/2W1/2, NW1/4NW1/4

Section 35: W1/2, SE1/4, S1/2NE1/4

Section 36: SW1/4

(I) Township 24 North, Range 8 West, Seward Meridian

Section 1: E1/2

Section 12: NE1/4, E1/2SE1/4

Section 13: NE1/4NE1/4

(J) Township 25 North, Range 6 West, Seward Meridian

Section 5

Section 8

Section 17

Section 18: SE1/4

Section 19: E1/2, E1/2W1/2

Section 20: W1/2W1/2

Section 29: W1/2W1/2

Section 30: E1/2, E1/2W1/2

Section 31: E1/2

Section 32: W1/2W1/2, SE1/4SW1/4

(K) Township 25 North, Range 7 West, Seward Meridian

Section 5

Section 6: SE1/4, S1/2NE1/4

Section 7: E1/2, SW1/4, E1/2NW1/4

1 Section 8: NW1/4, W1/2SW1/4

2 Sections 18 - 19

3 Sections 30 - 31

4 (L) Township 25 North, Range 8 West, Seward Meridian

5 Section 13: E1/2SE1/4

6 Section 24: E1/2NE1/4

7 (M) Township 26 North, Range 6 West, Seward Meridian

8 Section 5

9 Section 8

10 Section 17: N1/2, SE1/4, N1/2SW1/4, SE1/4SW1/4

11 Section 19: SE1/4

12 Section 20: E1/2, SW1/4, S1/2NW1/4, NE1/4NW1/4

13 Section 29: E1/2, NW1/4

14 Section 30: S1/2, NE1/4, SE1/4NW1/4

15 Section 31: E1/2NE1/4, that portion of NW1/4-  
16 NE1/4 within retained easement (50' each side  
17 of MHWM)

18 Section 32: land within 150' of MHWM

19 (N) Township 26 North, Range 7 West, Seward Meridian.

20 Section 4: W1/2

21 Section 5: E1/2, S1/2SW1/4

22 Section 7: SE1/4

23 Section 8

24 Section 9: NW1/4, N1/2SW1/4

25 Section 17

26 Section 18: E1/2

27 Section 19

28 Section 20: W1/2

29 Section 29: S1/2, NW1/4

Section 30

Section 31: NE1/4

Section 32

(O) Township 27 North, Range 6 West, Seward Meridian

Section 4

Section 5: E1/2

Section 8: E1/2

Section 9

Section 16

Section 17: E1/2

Section 20: E1/2

Section 21

Section 28: W1/2

Section 29: E1/2

Section 32: E1/2

Section 33: W1/2

(P) Township 27 North, Range 7 West, Seward Meridian

Section 7

Section 8: S1/2, NW1/4

Section 9: W1/2

Section 16

Section 17: N1/2, SE1/4

Section 20: E1/2

Section 21

Section 28: N1/2, SW1/4

Section 29: E1/2

Section 32: E1/2

Section 33: W1/2

(Q) Township 27 North, Range 8 West, Seward Meridian

1  
2  
3  
4  
5  
6  
7  
8  
9  
10  
11  
12  
13  
14  
15  
16  
17  
18  
19  
20  
21  
22  
23  
24  
25  
26  
27  
28  
29

Section 12: NE1/4

(R) Township 28 North, Range 6 West, Seward Meridian

Section 32: S1/2SE1/4

Section 33: S1/2S1/2

(3) Lake Creek State Recreation River

(A) Township 21 North, Range 9 West, Seward Meridian

Section 3

Section 4: Excluding Tracts A, B, C and D

Section 9: N1/2 Excluding Tracts A and B

Section 10

Section 15

(B) Township 22 North, Range 9 West, Seward Meridian

Section 4: NW1/4, S1/2

Section 5: N1/2, E1/2SE1/4

Section 9: N1/2, SE1/4, E1/2SW1/4

Section 10: W1/2SW1/4, SW1/4NW1/4

Section 15: W1/2

Section 16: E1/2, E1/2W1/2

Section 21: E1/2

Section 22: W1/2

Section 27: W1/2, W1/2SE1/4

Section 28: E1/2

Section 34

(C) Township 23 North, Range 9 West, Seward Meridian

Section 3: W1/2W1/2

Section 4

Section 5: E1/2, E1/2SW1/4

Section 7: SE1/4, SE1/4NE1/4, E1/2SW1/4

Section 8: S1/2, NE1/4, S1/2NW1/4, NE1/4NW1/4

1 Section 9: N1/2NW1/4, SW1/4NW1/4, NW1/4SW1/4

2 Section 17: W1/2, W1/2E1/2

3 Section 18: E1/2

4 Section 19: N1/2, SE1/4, E1/2SW1/4

5 Section 20: W1/2, SE1/4, S1/2NE1/4, NW1/4NE1/4

6 Section 29

7 Section 30: NE1/4, E1/2NW1/4, NE1/4SW1/4, SE1/4

8 Section 32

9 Section 33: S1/2SW1/4, NW1/4SW1/4

10 (D) Township 24 North, Range 9 West, Seward Meridian

11 Section 28: S1/2SW1/4, SW1/4SE1/4

12 Section 29: NW1/4, S1/2

13 Section 30

14 Section 31: N1/2

15 Section 32: NW1/4, E1/2

16 Section 33

17 Section 34: SW1/4SW1/4

18 (E) Township 24 North, Range 10 West, Seward Meridian

19 Section 3

20 Section 4: E1/2

21 Section 10

22 Section 11: W1/2, W1/2SE1/4, SW1/4NE1/4

23 Section 13: W1/2W1/2

24 Section 14

25 Section 15: NE1/4

26 Section 23: N1/2, SE1/4

27 Section 24: W1/2, S1/2SE1/4, NW1/4SE1/4

28 Section 25

29 Section 36: NE1/4, E1/2NW1/4

1 (F) Township 25 North, Range 10 West, Seward Meridian

2 Sections 6 - 7

3 Section 8: S1/2, NW1/4

4 Section 16: W1/2

5 Section 17

6 Section 18: E1/2

7 Section 20: SE1/4, N1/2

8 Section 21

9 Section 22: W1/2

10 Section 25: SW1/4

11 Section 26: S1/2

12 Section 27

13 Section 28: E1/2, NW1/4

14 Sections 34 - 35

15 Section 36: W1/2

16 (G) Township 25 North, Range 11 West, Seward Meridian

17 Section 1: E1/2

18 (H) Township 26 North, Range 10 West, Seward Meridian

19 Section 31

20 (I) Township 26 North, Range 11 West, Seward Meridian

21 Sections 3 - 4

22 Section 9: E1/2

23 Section 10

24 Section 14: W1/2

25 Section 15

26 Section 22: E1/2, E1/2NW1/4

27 Section 23

28 Section 25: S1/2, NW1/4

29 Section 26

Section 27: NE1/4

Section 35: NE1/4

Section 36

(J) Township 27 North, Range 11 West, Seward Meridian

Section 6: SW1/4

Section 7

Section 8: SW1/4

Sections 17 - 18

Section 19: N1/2, SE1/4

Section 20

Section 21: SW1/4

Sections 28 - 29

Section 30: NE1/4

Section 32: E1/2

Section 33

Section 34: W1/2

(K) Township 27 North, Range 12 West, Seward Meridian

Sections 1 - 3

Section 10: N1/2, SE1/4

Sections 11 - 14

Section 15: NE1/4

Section 23: NE1/4

Section 24: N1/2

(L) Township 28 North, Range 12 West, Seward Meridian

Sections 1 - 5

Sections 8 - 12

Sections 13 - 17

Sections 21 - 24

Sections 25 - 28

## Sections 33 - 36

1  
2  
3  
4  
5  
6  
7  
8  
9  
10  
11  
12  
13  
14  
15  
16  
17  
18  
19  
20  
21  
22  
23  
24  
25  
26  
27  
28  
29

(4) Little Susitna State Recreation River: the water column of the main stream of the Little Susitna River from mean high water mark to mean high water mark, from the point at which the river crosses the section line dividing Sections 23 and 26 in Township 19 North, Range 1 East, Seward Meridian downstream to the point at which the river crosses the section line between Sections 15 and 22 in Township 16 North, Range 5 West, Seward Meridian; the water column of Lake Creek from mean high water mark to mean high water mark, from the point at which the creek crosses the section line dividing Sections 10 and 11, Township 18 North, Range 4 West, Seward Meridian downstream to the confluence with the Little Susitna River; and

(A) Township 16 North, Range 5 West, Seward Meridian

Section 3

Section 4: E1/2NE1/4

Section 10: E1/2, E1/2W1/2

Section 15: E1/2, E1/2W1/2

(B) Township 17 North, Range 4 West, Seward Meridian

Section 4

Section 6: SW1/4

Section 7: W1/2, S1/2SE1/4

Section 8: E1/2, S1/2SW1/4

Section 17: NW1/4

Section 18: N1/2, N1/2SW1/4

(C) Township 17 North, Range 5 West, Seward Meridian

Sections 12 - 15

Section 22

Section 23: N1/2N1/2, SW1/4NW1/4, W1/2SW1/4

Section 26: W1/2W1/2

Section 27

Section 34

(D) Township 18 North, Range 1 East, Seward Meridian

Section 8: NW1/4, SW1/4NE1/4, S1/2NW1/4NE1/4

(E) Township 18 North, Range 1 West, Seward Meridian

Section 15: N1/2NW1/4

Section 16: NW1/4, N1/2NE1/4, SE1/4NE1/4

(F) Township 18 North, Range 2 West, Seward Meridian

Section 15: NW1/4, N1/2NE1/4, NW1/4SW1/4

Section 16: S1/2

Section 17: S1/2

Section 19: NW1/4, W1/2NE1/4, E1/2SW1/4.

(G) Township 18 North, Range 3 West, Seward Meridian

Section 19

Section 20: SW1/4, W1/2SE1/4, SE1/4NW1/4,

W1/2NW1/4

Section 28: N1/2NW1/4, SW1/4NW1/4

Section 29: NE1/4

Section 30

(H) Township 18 North, Range 4 West, Seward Meridian

Section 11: SW1/4, SW1/4SE1/4, SW1/4NW1/4

Section 13: S1/2, SW1/4NW1/4

Section 14

Section 24

Section 25: N1/2

Section 26

Section 27: S1/2

Section 33: S1/2, S1/2NE1/4

Section 34

Section 35: NW1/4, W1/2NE1/4

1  
2 (5) Talachulitna State Recreation River

3 (A) Township 16 North, Range 10 West, Seward Meridian

4 Section 6: W1/2

5 Section 7: NW1/4, N1/2SW1/4

6 (B) Township 16 North, Range 11 West, Seward Meridian

7 Section 1: E1/2, SW1/4

8 Section 2: S1/2, NW1/4

9 Section 3

10 Section 11: N1/2, N1/2S1/2

11 Section 12: N1/2, N1/2S1/2

12 (C) Township 17 North, Range 10 West, Seward Meridian

13 Section 6: W1/2, W1/2SE1/4

14 Section 7

15 Sections 18 - 19

16 Sections 30 - 31

17 (D) Township 17 North, Range 11 West, Seward Meridian

18 Section 1: E1/2E1/2

19 Section 3: W1/2

20 Sections 4 - 5

21 Section 6: S1/2

22 Sections 7 - 8

23 Section 9: N1/2, SE1/4

24 Section 10

25 Section 14: W1/2

26 Section 15

27 Section 17: NW1/4

28 Section 18: N1/2, SW1/4

29 Section 19: NW1/4NW1/4

1 Section 22

2 Section 23: W1/2

3 Section 25: E1/2E1/2

4 Section 26: W1/2

5 Section 27

6 Section 34

7 Section 35: W1/2

8 (E) Township 17 North, Range 12 West, Seward Meridian

9 Section 7: S1/2

10 Section 12: S1/2

11 Section 13

12 Section 14: S1/2

13 Section 15: S1/2

14 Section 16: S1/2

15 Sections 17 - 18

16 Section 20: E1/2

17 Sections 21 - 23

18 Section 24: N1/2, N1/2S1/2

19 (F) Township 17 North, Range 13 West, Seward Meridian

20 Section 9: S1/2

21 Section 10: S1/2

22 Section 11: S1/2

23 Section 12: S1/2

24 Sections 13 - 16

25 Section 24: N1/2

26 (G) Township 18 North, Range 10 West, Seward Meridian

27 Section 18: SW1/4SW1/4

28 Section 19: NW1/4, S1/2NE1/4, E1/2SW1/4, SE1/4

29 Section 20: S1/2, NE1/4

1 Section 21

2 Section 22: W1/2W1/2

3 Section 26: W1/2SW1/4, SW1/4NW1/4

4 Section 27: S1/2, S1/2N1/2

5 Sections 28 - 29

6 Section 30: E1/2, E1/2W1/2

7 Section 31: NE1/4, S1/2NW1/4, NE1/4NW1/4,  
8 SW1/4, W1/2SE1/4

9 Section 33: NE1/4NE1/4

10 Section 34: N1/2NW1/4

11 (H) Township 18 North, Range 11 West, Seward Meridian

12 Section 6: W1/2, W1/2E1/2, E1/2SE1/4

13 Section 7

14 Section 11: E1/2SE1/4

15 Section 12: SW1/4SW1/4

16 Section 13: NW1/4, E1/2SW1/4, SE1/4

17 Section 16: SW1/4

18 Sections 17 - 18

19 Section 19: NE1/4

20 Section 20: N1/2, SE1/4

21 Section 21: W1/2

22 Section 24: E1/2NE1/4

23 Section 28

24 Section 29: E1/2

25 Section 32: E1/2

26 Section 33

27 Section 36: E1/2SE1/4SE1/4SE1/4

28 (I) Township 18 North, Range 12 West, Seward Meridian

29 Sections 1 - 2

Section 12: N1/2, SE1/4

(J) Township 19 North, Range 12 West, Seward Meridian

Section 3: N1/2, SW1/4

Section 4: E1/2E1/2, W1/2SE1/4, SE1/4SW1/4

Section 9: E1/2, SW1/4, E1/2NW1/4, SW1/4NW1/4

Section 10: NW1/4

Section 15: W1/2SW1/4, SW1/4NW1/4

Section 16

Section 21

Section 22: W1/2W1/2, E1/2SW1/4, SW1/4SE1/4

Sections 27 - 28

Section 34

Section 35: S1/2, NW1/4

(K) Township 20 North, Range 11 West, Seward Meridian

Section 18: W1/2

Section 19: W1/2

(L) Township 20 North, Range 12 West, Seward Meridian

Section 1

Section 2: N1/2

Section 11: E1/2

Sections 12 - 13

Section 14: E1/2

Sections 23 - 24

Section 25: N1/2

Section 26

Section 27: E1/2

Section 34: S1/2, NE1/4, SE1/4NW1/4

Section 35: NW1/4

(M) Township 21 North, Range 11 West, Seward Meridian

Section 31: W1/2

(N) Township 21 North, Range 12 West, Seward Meridian

Section 25: SW1/4, SW1/4SE1/4

Section 26: E1/2SE1/4, SW1/4SE1/4

Section 35: E1/2, SW1/4

Section 36

(6) Talkeetna State Recreation River: the water column of the Talkeetna River from mean high water mark to mean high water mark from the point at which it crosses the line dividing Townships 28 and 29 North, Seward Meridian, downstream to its confluence with the Susitna River; the water column of Chuniilna Creek from mean high water mark to mean high water mark from the point at which it crosses the line dividing Townships 27 and 28 North, Seward Meridian, downstream to its confluence with the Talkeetna River; and

(A) Township 26 North, Range 3 West, Seward Meridian

Sections 1 - 2: north of the left bank of the Sheep River

Section 3: all land north of the left bank of the Talkeetna River and Tract B of ASLS 81 - 196

Section 4: all land north of the left bank of the Talkeetna River and Tract A of ASLS 81 - 196

Section 5: all land north of the left bank of the Talkeetna River and Tract C of ASLS 80 - 94

Section 6: all land north of the left bank of the Talkeetna River and Tract A of ASLS 80 - 84

1 (B) Township 26 North, Range 4 West, Seward Meridian

2 Sections 1 - 3: exclusive of ASLS 79 - 149

3 Section 4: E1/2, SW1/4 exclusive of ASLS 79 -  
4 149

5 Section 7: S1/2

6 Section 8: S1/2 exclusive of ASLS 79 - 149

7 Section 9: E1/2, E1/2W1/2

8 Section 17: that portion north of the left bank  
9 of the Talkeetna River

10 Section 18: exclusive of DOT 200642

11 (C) Township 26 North, Range 5 West, Seward Meridian

12 Section 12: E1/2SE1/4

13 Section 13: E1/2, E1/2SW1/4, SW1/4SW1/4

14 Section 23: that portion northeast of the left  
15 bank of the Susitna River

16 Section 24: that portion east of the left bank  
17 of the Susitna River and west of the right  
18 bank of the main channel of the Talkeetna  
19 River (that channel of the river that runs  
20 diagonally through the NE 1/4 and SW1/4 of  
21 Sec. 24)

22 (D) Township 27 North, Range 1 West, Seward Meridian

23 Section 1

24 Section 2: S1/2, NE1/4, S1/2NW1/4

25 Section 3: S1/2, S1/2N1/2

26 Section 4: SE1/4

27 Sections 7 - 10

28 Section 11: N1/2

29 Section 12: NW1/4

1 Section 15: NW1/4

2 Section 16: N1/2

3 Section 17: N1/2

4 Section 18: N1/2

5 (E) Township 27 North, Range 2 West, Seward Meridian

6 Section 2: SW1/4

7 Section 3: S1/2

8 Section 4: S1/2

9 Section 5: SE1/4, E1/2SW1/4

10 Section 7: SE1/4

11 Sections 8 - 12

12 Section 13: N1/2

13 Section 14: N1/2NE1/4

14 Section 17

15 Section 18: E1/2, SW1/4

16 Section 19

17 Section 20: N1/2, SW1/4

18 Section 30: W1/2

19 (F) Township 27 North, Range 3 West, Seward Meridian

20 Section 24: E1/2

21 Section 25

22 Section 26: SE1/4

23 Section 31: S1/2

24 Section 32: S1/2 exclusive of ASLS 79 - 149

25 Section 33: S1/2S1/2 exclusive of ASLS 79 - 149

26 Section 34: S1/2S1/2 exclusive of ASLS 79 - 149

27 and ASLS 76 - 138

28 Sections 35 - 36

29 (G) Township 27 North, Range 4 West, Seward Meridian

1 Section 36: S1/2SE1/4 exclusive of ASLS 74 - 77  
2 and ASLS 74 - 78

3 (H) Township 27 North, Range 1 East, Seward Meridian

4 Section 5: NW1/4

5 Section 6

6 (I) Township 28 North, Range 1 West, Seward Meridian

7 Section 36: SE1/4SE1/4

8 (J) Township 28 North, Range 1 East, Seward Meridian

9 Section 2

10 Section 3: SE1/4

11 Section 9: SE1/4

12 Section 10

13 Section 11: NW1/4, W1/2NE1/4, W1/2SW1/4

14 Section 15: N1/2, SW1/4

15 Section 16: E1/2SW1/4

16 Section 20: SE1/4

17 Section 21

18 Section 22: NW1/4

19 Section 28: N1/2, SW1/4

20 Section 29: E1/2, SW1/4, SE1/4NW1/4

21 Section 31: SW1/4, E1/2

22 Section 32

23 Section 33: NW1/4

24 Sec. 41.23.310. DEFINITIONS. In AS 41.23.200 - 41.23.310,

25 (1) "commissioner" means the commissioner of natural re-  
26 sources;

27 (2) "recreation river corridor" means the uplands within a  
28 recreation river established under AS 41.23.300.

29 \* Sec. 3. Until a management plan has been adopted for a recreation

1 river under AS 41.23.240(a), as enacted in sec. 2 of this Act, interim  
2 management of the recreation river shall be consistent with AS 41.23.200.  
3 Except for negotiated sales under AS 38.05.115, the commissioner of natural  
4 resources may not dispose of timber or other resources within a recreation  
5 river corridor before the adoption of the management plan. The commis-  
6 sioner of natural resources shall propose a management plan for each recre-  
7 ation river by the first 10 days of the Second Regular Session of the  
8 Eighteenth Alaska State Legislature.

9 \* Sec. 4. This Act takes effect immediately under AS 01.10.070(c).  
10  
11  
12  
13  
14  
15  
16  
17  
18  
19  
20  
21  
22  
23  
24  
25  
26  
27  
28  
29

# Alaska State Legislature

## Senate Resources Committee



Sen. John B. (Jack) Coghill, Chairman  
Sen. Paul Fischer, Vice-Chairman  
Sen. Lloyd Jones  
Sen. Arliss Sturgulewski  
Sen. Jim Duncan  
Sen. Fred Zharoff  
Sen. Dick Eliason

Box V  
Juneau, Alaska 99811  
(907) 465-1907

### M E M O R A N D U M

To: Senator Coghill, Chairman  
All Senate Resource Committee Members

From: Senate Resource Committee Staff  
Bruce Geraghty *BKG*

Subj: HB 93; An Act establishing six recreation rivers; and  
providing for an effective date.

Date: April 15, 1988

Attached to this memo are: a proposed committee substitute for HB 93; and a 16 page paper showing the differences between the version passed to Resources from Community and Regional Affairs. The proposed committee substitute addresses the concerns raised before Resources on April 11, 1988. It is also a product of the input from the prime sponsors staff, Ned Farquhar, and C&RA staff, McKie Campbell. DNR staff also sat in on the legislative staff work session.

There are several concerns that this memo will attempt to highlight.

1. Although the title of HB 93 (C&RA) pertains to "establishing six recreation rivers", the act actually establishes "recreation river corridors" (C&RA)(sec. 41.23.290). The act continues on page 8, (C&RA)(sec. 41.23.300), to designate "rivers" including the land within the described parcels as "recreation rivers".

The body of the C&RA version however, draws very near to making a clear distinction between the "recreation river" and the uplands or the "recreation river corridor", by reserving to public ownership the land and water described, and setting out guidelines for upland management and river management.

This "reservation" and "administration" or management approach appears to be the key to the "recreation river" concept, that is allowable under Article VIII, sec 7, Constitution of the State of Alaska.

Staff has attempted to further refine this distinction between management and reservation while remaining within the title of the bill.

The distinction is addressed throughout the proposed committee substitute and more specifically addressed on page 30, sec.41.23.310. DEFINITIONS., where a "recreation river corridor" has been simply defined. This then clarifies that when we talk about "six recreation rivers", we are not only addressing the "stream of water larger than a creek and emptying into an ocean, a lake, or another river" as Webster defines "river", but we are also talking about the land under the river and the other land described in the legislation that the river flows through.

2. Recognizing the diversity of concerns expressed by interest groups in the Southcentral region of Alaska, with regard to this legislation, the proposed Resource Committee Substitute allows the land planning process to be the overriding control on activities in the "six recreation rivers". Basically, if an activity is allowed in the management plan and it is compatible with the legislative purposes in the reservation, then the activity is allowable.

In Sec. 41.23.240. MANAGEMENT PLAN., "a management plan" is required "for each of the six recreation rivers and their recreation river corridors." This section gives specific direction to the commissioner of natural resources in the planning process.

One of the primary concerns that was raised before the committee on April 11 was the involvement of the division of parks to enforce the regulations that will implement the management plan. The commissioner has existing authority to designate employees of the department as "peace officers" to enforce land use regulations. A sentence has been added to subsection (b) of AS 41.23.240., to explicitly give the commissioner this ability with regard to this act.

A legislative safety valve has also been added to this section. Subsection (c), AS 41.23.240., states the management plan must be "submitted to the legislature for review" and "takes effect 100 days after submission of the plan to the legislature unless rejected by an act of the legislature." This is one of the legislative formulas that have been employed since the A.L.I.V.E. case.

3. The last change that will be highlighted here is the addition of two members to the Advisory Board required in section AS 41.23.230, and the removal of all compensation for serving on this board.

This is an outline of the proposed Resource Committee Substitute.

SEC. 1. FINDINGS AND INTENT

SEC. 2. AS 41.23 is amended by adding new sections

Sec. 41.23.200 PURPOSES

Sec. 41.23.220 GENERAL MANAGEMENT OF RECREATION RIVERS AND CORRIDORS

Sec. 41.23.230 ADVISORY BOARD

Sec. 41.23.240 MANAGEMENT PLAN

Sec. 41.23.250 MANAGEMENT OF MUNICIPAL LAND

Sec. 41.23.260 ACQUISITION OF ADDITIONAL LAND

Sec. 41.23.270 APPLICATION OF PUBLIC LAND LAWS

Sec. 41.23.280 COOPERATIVE MANAGEMENT AGREEMENTS

Sec. 41.23.290 LIMITATION ON ESTABLISHMENT

Sec. 41.23.300 ESTABLISHMENT OF RECREATION RIVERS AND RECREATION RIVER CORRIDORS

Sec. 41.23.310 DEFINITIONS

SEC. 3. Direction to commissioner on interim management.

SEC. 4. Effective Date

For an Act entitled: "An Act establishing six recreation  
rivers; and providing for an effective  
date."

BE IT ENACTED BY THE LEGISLATURE OF THE STATE OF ALASKA:

\*Section 1. FINDINGS AND INTENT. The legislature finds that the special values and uses of [certain] six rivers [corridors] in Southcentral Alaska justify [their] the retention of the rivers and their adjacent corridor for public use. The six rivers should be managed for public recreation and the six river corridors can support many public uses, including some that will enhance the local economy as well as improve access to [retained] public and private land outside the river corridors. The designation of [these] the six rivers and their corridors [as recreation rivers] recognizes the value of the [described land] rivers and their corridors for public use and is not intended to become an undue impediment to [the] multiple use [and] land and water management or the enjoyment of adjacent public and private land, or to the development of access within, across, and around the rivers and their corridors. The legislature is particularly concerned that an owner of [private property] land or a legal interest in land, within or adjacent to the river corridors be [assured] allowed [customary and] reasonable access to [an inholding] and the full use of the

rights. [Any regulation of boating under the existing authority of the commissioner should occur under the management plan, with full involvement of interested users and in an accessible public process.]

\*Sec.2. AS 41.23 is amended by adding new sections to read:

ARTICLE 3. RECREATION RIVERS.

Sec. 41.23.200. PURPOSES. (a) The purpose of AS 41.23.200 - 41.23.300 is to establish as recreation rivers the land and water now owned by the state and the land and water acquired in the future by the state that lies within the recreation rivers and the river corridors [boundaries] described in AS 41.23.300.

(b) The primary purpose for the establishment of the six recreation rivers [are] is the maintenance and enhancement of the land and water described in AS 41.23.300 for recreation.

(c) The primary purpose for the management of the six recreation rivers are

(1) [(3)] multiple use management of upland activities within the recreation river corridors [ for the protection and maintenance of] to ensure that mitigation measures to alleviate potential adverse effects on water quality and stream flow will take place; [and]

(2) [(1) the management,] the protection and maintenance of the fish and wildlife populations and habitat on a sustained-yield basis;

(3) [(2) conservation of the scenic and natural integrity of the recreation river corridor and] continued recreational and economic use, including the uses described in (1) and (4) of this section, and enjoyment by the public and individuals for recreational activities that include hunting, fishing, trapping, camping, boating, hiking, snowmachining, skiing, dog mushing, and wildlife viewing, while ensuring the scenic and fundamental characteristics of the recreation river corridor;

(4) accommodation of access [for recreation, tourism, and other compatible recreation oriented economic uses of the river corridor.] for economic uses, including recreation and tourism, within or adjacent to the river corridor.

Sec. 41.23.210. COMPATIBLE ACTIVITIES. (a) The commissioner shall allow the following activities within a recreation river or within a recreation river corridor when they are compatible with AS 41.23.200 and consistent with a management plan adopted under AS 41.23.240:

(1) the use of aircraft, powerboats, snowmachines, all terrain vehicles, [and other] motorized transportation and transportation by animal;

(2) the sale and harvest of wood products;

(3) sand and gravel extraction [, for public use];  
[and]

(4) the construction and operation of [private]  
recreational facilities[.]; and

(5) other uses permitted in the management plan  
required by AS 41.23.230, including mining and mineral  
development.

[(b) In addition to the activities identified in (a) of  
this section, the commissioner may allow other activities  
within a recreation river corridor when they are compatible  
with AS 41.23.200 and consistent with a management plan  
adopted under AS 41.23.240.]

[(c) The commissioner shall allow the continuation of  
commercial or private activities occurring on the effective  
date of this Act under valid permit for use of state-owned  
land within the boundaries of a recreation river corridor so  
long as the commissioner determines that the activity is  
compatible with AS 41.23.200. When considering the revocation  
or renewal of an existing permit, the commissioner shall make  
available for public comment, on request, a preliminary  
finding and, if appropriate, may hold a public hearing in the  
communities near the recreation river corridor before  
determining whether the activity is compatible with AS  
41.23.200.]

Sec. 41.23.220. GENERAL MANAGEMENT OF RECREATION RIVER  
CORRIDORS. (a) The state-owned land and water within the area

established as a recreation river corridor under AS 41.23.300, including to recreation river corridor, is assigned to the commissioner for management consistent with the purposes of AS 41.23.200 [- 41.23.300.].

(b) The commissioner shall reserve to the state under AS 46.15.145 an instream flow or level for the water in the rivers described in AS 41.23.300[(b)] that is adequate to achieve the purposes of AS 41.23.200.

(c) the commissioner may regulate boating, if necessary, under the management plan adopted under AS 41.23.240;

(d) The provisions of AS 41.23.200 - 41.23.[300] 310 do not affect the authority of

(1) the department of fish and game, the board of fisheries, the board of game, or the guide licensing and control board under AS 08.54, AS 16, or AS 41.99.010

(2) the department of environmental conservation under AS 46.03; or

(3) state agencies and municipalities under AS 44.19.145 (a)(11) and AS 46.40.100.

(e) [(d)] The commissioner may not restrict the use of weapons, including firearms, within a recreation river corridor except in sites of high public use such as picnic areas, boat ramps, camping grounds, and parking areas when the commissioner determines that the use of weapons constitutes a threat to public safety. Except as provided in this subsection, the commissioner may not restrict fishing, hunting, or trapping within a recreation river corridor.

(f) [(e)] The commissioner may not regulate an activity under AS 41.23.200 - 41.23.[300] 310 [an activity] that occurs on a river that flows into or out of a river that has [not] been designated as a recreation[al] river, under AS 41.23.300[(b)]. Where the water of a river that has been designated under AS 41.23.300(b) flows into the water of a larger river that has not been designated under AS 41.23.300(b), the authority of the commissioner under AS 41.23.200 - 41.23.300 ceases where the water joins the larger river and the commissioner may not regulate activities on the larger undesignated river under AS 41. 23.200 - 41.23.300.] The authority of the commissioner under AS 41.23.200 - 41.23.310 ceases where the water established as a recreation river under AS 41.23.200 - 41.23.310, meets water that is not established as a recreation river.

Sec 41.23.230. ADVISORY BOARD. (a) An eleven-member Recreation Rivers Advisory Board is established and shall be appointed by the governor. Board members serve without compensation [but] and are not entitled to per diem and travel expenses authorized by law for boards and commissions under AS 39.20.180. The governor shall appoint members representing the following user groups:

- (1) commercial fishing;
- (2) sport fishing;
- (3) sport hunting;
- (4) conservation;

- (5) resource development;
- (6) forest products;
- (7) mining;
- (8) [(6)] powerboat users;
- (9) [(7)] recreationally-oriented commercial users;

and

- (10) [(90)] other recreational users.

(b) The commissioner shall consult with the advisory board in preparing, adopting, and revising the recreation river management plan and regulations affecting use and management of the recreation rivers.

Sec 41.23.240. MANAGEMENT PLAN. (a) The commissioner, in consultation with representatives of affected municipalities, shall prepare and adopt and may revise a management plan for each of the six recreation rivers and their recreation river corridors. In preparing or revising the plan, the commissioner and each affected municipality shall consult with the public[, the advisory board established under AS 41.23.230.] and state agencies, including the commissioner of fish and game and the advisory board established under AS 41.23.230. In preparation or revision of the plan, the commissioner shall comply with the notice requirements of AS 38.05.945 and provide written notice by first-class mail to private property owners in the recreation river corridors and shall hold at least two public hearings in municipalities and communities near the recreation river corridor. The

management plan shall establish long-range guidelines and management practices consistent with AS 41.23.200 to

(1) [(8)] establish guidelines and [setback] restrictions, if necessary, for activities occurring under AS 41.23.210, [including mining leasing and oil and gas leasing under AS 41.23.270(b) - (d).] to implement the purposes of AS 41.23.200.

[(1)] (2) protect, maintain, or enhance the fish and wildlife habitat and the free-flowing nature of the river;

[(2)] (3) identify special recreation[al] values and manage the level of intensity and types of recreation[al] uses;

[(3)] (4) designate [compatible land uses and] management guidelines for [associated] development activities;

[(4)] (5) [manage] designate management guidelines for commercial recreation activities or development, including recreation[al] services [such as guiding];

[(5)] (6) provide for necessary public services, such as transportation and utility corridors, crossings or fording corridors, public safety, and law enforcement;

[(6)] (7) allow reasonable [and necessary] access to public land and private inholdings, including municipal land that is offered for sale or lease, and to land beyond or adjacent to the recreation river and the recreation river corridor;

[(7)] (8) establish criteria and expedient timelines to review future proposed uses for compatibility with AS 41.23.200;

(b) The commissioner shall adopt regulations necessary to implement the management plan. The commissioner may not adopt regulations before a management plan [is adopted] takes effect. The commissioner may designate employees of the department as peace officers to enforce the provisions of AS 41.23.200 - 41.23.310.

(c) A management plan adopted by the commissioner under (a) of this section shall be submitted to the legislature for review within the first 10 days of the first regular session of the legislature to convene after [its] completion of the plan adoption by the commissioner. The plan takes effect 100 days after submission of the plan to the legislature unless rejected by an act of the legislature.

Sec 41.23.250. MANAGEMENT OF MUNICIPAL LAND. If a municipality commits land for inclusion in a recreation river corridor [established under] described in AS 41.23.300[(b)], the commissioner shall obtain the concurrence of the municipality to the management plan proposed under AS 41.23.[240] 230 as it applies to municipal land. The commissioner shall cooperate, at the request of a municipality, in planning for municipal land adjacent to a recreation river corridor. Municipal land not committed by a

municipality for inclusion in a recreation river corridor is excluded from the operation of the management plan.

Sec. 41.23.260. ACQUISITION OF ADDITIONAL LAND.

(a) The commissioner may acquire in the name of the state, land that is adjacent to or located within the land described in AS 41,23.300[(b)] by purchase, lease, gift, or exchange for inclusion within a recreation river corridor.

(b) The commissioner may not acquire land for inclusion in a recreation river corridor by eminent domain.

Sec. 41.23.270. APPLICATION OF PUBLIC LAND LAWS.

(a) [Except to the extent that a provision is inconsistent with a provision of AS 41.23.200 - 41.23.300, the] The provisions of AS 38.04, AS 38.05, AS 38.35, and AS 38.95 apply to land described in AS 41.23.300[(b)], except to the extent that a provision of AS 41.23.200 - 41.23.310 is inconsistent.

[(b) Except for land within the Talkeetna State Recreation River north and east of Iron Creek, the state-owned land and water within a recreation river corridor described in AS 41.23.300(b) is closed to mineral entry by location under AS 38.05.195 and to disposal of leasable minerals under AS 38.05.150 - 38.05.175.]

[(c)] (b) [Except on state-owned land below ordinary high-water or mean high tide, the] The commissioner may, [upon a mineral discovery validated by the commissioner,] permit

mining leasing under AS 38.05.205 on upland [in an area] within a recreation river corridor[, ] if leasing is allowed under a management plan that has been adopted by the commissioner. The commissioner shall establish appropriate conditions for permits, operation plans, and leases to [protect] mitigate the effects of mineral development activities on the environment and to prevent, to the extent practicable, degradation of the recreation[al] uses of the river.

[(d) The state-owned land and water within a recreation river corridor is available for oil and gas leasing subject to conditions in an adopted management plan.]

[(e)] (c) To enhance public use and enjoyment of a recreation river corridor under a management plan adopted under AS 41.23.240, the commissioner may provide for the construction and operation of commercial facilities such as lodges, campgrounds, and boat launches by

(1) leasing land under AS 38.05.070 including competitive leasing to a prequalified bidder [under AS 38.05.070]; and

(2) contracting for the construction and operation of a facility under AS 36.30, so long as the facility is not in competition with a private facility or enterprise.

[(f)] (d) The commissioner of administration shall separately account for funds collected under this section and deposited in the general fund. The annual estimated balance in the account may be appropriated by the legislature to the

department to carry out the purposes of [this chapter] AS  
41.23.200 - 41.23.310.

Sec. 41.23.280. COOPERATIVE MANAGEMENT AGREEMENTS.

(a) The commissioner may enter into a cooperative management agreement for the management of land and water described in AS 41.23.300[(b)] or of other adjacent land and water with a federal agency, a municipality [of the state], another agency of the state, or a private landowner.

(b) The commissioner may transfer the management of a specific site within a recreation river corridor described in AS 41.23.300[(b)] to a state agency, a municipality, or a private entity [to assist in the development of a facility or] to carry out a program authorized by law, or to enhance the objectives of the management plan adopted under AS 41.23.240.

(c) The commissioner may not manage a recreation river corridor described in AS 41.23.300[(b)] as a unit of the state park system or as a game refuge, game sanctuary or a critical habitat. The commissioner may assign management of a recreation facility or site such as a campground or a boat launch to the division of parks [and may adopt regulations allowing the division of parks to manage recreation activities in a recreation corridor].

Sec. 41.23.290. LIMITATION ON ESTABLISHMENT [OF RECREATION RIVER CORRIDORS.] State-owned land and water may

be established as a recreation river corridor only by the legislature.

Sec. 41.23.300. [DESIGNATED RIVERS] ESTABLISHMENT OF RECREATION RIVERS AND RECREATION RIVER CORRIDORS. [(a)] Subject to valid existing rights, the state-owned land and water and all land and water acquired by the state in the future, including shore and submerged land that lies within the following described parcels, [within one-half mile of either ordinary high water or mean high tide on a recreation river designated in (b) of this section that] is established as a recreation river [corridor under (b) of this section is] and reserved as a special purpose area under art. VIII, sec. 7, Constitution of the State of Alaska and shall be retained by the state[.] and be managed under AS 41.23.200 - 41.23.310:

[(b) The general grant land, acquired land, and the and water presently owned by the state and all land and water acquired by the state in the future, including shore and submerged land and land redesignated after the effective date of this Act as general grant land, that lie within the following described parcels are established as recreation rivers and shall be managed under AS 41.23.200 - 41.23.300:]

FOLLOWING THIS ARE ALL THE LEGAL DESCRIPTIONS  
FOR 250,000 acres of land:

(1) Alexander Creek State Recreation River

(2 pages of descriptions follow)

(2) Kro:o Creek and Moose Creek State Recreation  
River (6 pages of descriptions follow)

(3) Lake Creek State Recreation River  
(3 pages of descriptions follow)

(4) Little Susitna Recreation River: the water  
column of the main stream of the Little Susitna River from  
mean high water mark to mean high water mark, from the point  
at which the river crosses the section line dividing Sections  
23 and 26 in Township 19 North, Range 1 east, Seward Meridian  
downstream to the point at which the river crosses the section  
line between Sections 15 and 22 in Township 16 North, Range 5  
West, Seward Meridian; the water column of Lake Creek from  
mean high water mark to mean high water mark, from the point  
at which the creek crosses the section line dividing Sections  
10 and 11, Township 18 North, Range 4 West, Seward Meridian  
downstream to the confluence with the Little Susitna River;  
and;

(2 pages of descriptions follow)

(5) Talchulitna State Recreation River  
(5 pages of descriptions follow)

(6) Talkeetna State Recreation River: the water column of the Talkeetna River from mean high water mark to mean high water mark from the point at which it crosses the line dividing Townships 28 and 29 North, Seward Meridian, downstream to its confluence with the Susitna River; the water column of Chunilna Creek from mean high water mark to mean high water mark for the point at which it crosses the line dividing Township 27 and 28 North, Seward Meridian, downstream to its confluence with the Talkeetna River; and

(4 pages of description follow)

[ARTICLE 4. GENERAL PROVISIONS.]

Sec. 41.23.[900] 310. DEFINITIONS. In [this chapter,] AS 41.23.200 - 41.23.310.

(1) "commissioner" means the commissioner of natural resources;

(2) "recreation river corridor" means the uplands within a recreation river established under AS 41.23.300.

\* Sec.3. Until a management plan has been adopted for a recreation river corridor under AS 41.23.240(a) as enacted in sec. 2 of this Act, interim management of the recreation river shall be consistent with AS 41.23.200. [The] Except for negotiated sales under AS 38.05.115, the commissioner of

DIFFERENCES BETWEEN: Senate Resource CS AND  
Senate CS for CS For HB 93 (C&RA)

---

natural resources may not dispose of timber or other resources within a recreation[al] river corridor before the adoption of the management plan [for the recreation river corridor except under AS 38.05.115]. The commissioner of natural resources shall [adopt] propose a management plan for each recreation river by [July 1, 1992] the first ten days of the Second Regular Session of the Eighteenth Alaska State Legislature.

\* Sec. 4. This Act takes effect immediately under AS 01.10.070(c).

5-0230P

Bradley  
4/14/88

Original sponsors: Cotten, Pourchot,  
Rieger, et al.

IN THE HOUSE

BY THE RESOURCES COMMITTEE

SENATE CS FOR CS FOR HOUSE BILL NO. 93 (Resources)

IN THE LEGISLATURE OF THE STATE OF ALASKA

FIFTEENTH LEGISLATURE - SECOND SESSION

A BILL

For an Act entitled: "An Act establishing six recreation rivers; and providing for an effective date."

BE IT ENACTED BY THE LEGISLATURE OF THE STATE OF ALASKA:

\* Section 1. FINDINGS AND INTENT: The legislature finds that the special values and uses of six rivers in Southcentral Alaska justify the retention of the rivers and their adjacent corridors for public use. The six rivers should be managed for public recreation and the six river corridors can support many public uses, including some that will enhance the local economy as well as improve access to public and private land outside the river corridors. The designation of the six rivers and their corridors recognizes the value of the rivers and their corridors for public use and is not intended to become an undue impediment to multiple use land and water management or the enjoyment of adjacent public and private land, or to the development of access within, across, and around the rivers and their corridors. The legislature is particularly concerned that an owner of land or a legal interest in land within or adjacent to the river corridors be allowed reasonable access to and the full use of the rights.

\* Sec. 2. AS 41.23 is amended by adding new sections to read:

## ARTICLE 3. RECREATION RIVERS.

Sec. 41.23.200. PURPOSES. (a) The purpose of AS 41.23.200 - 41.23.310 is to establish as recreation rivers the land and water now owned by the state and the land and water acquired in the future by the state that lies within the recreation rivers and the river corridors described in AS 41.23.300(c).

5-0230P  
Bradley  
4/14/88

1 (b) The primary purpose for the establishment of the six recre-  
2 ation rivers is the maintenance and enhancement of the land and water  
3 described in AS 41.23.300 for recreation.

4 (c) The primary purposes for the management of the six recre-  
5 ation rivers are

6 (1) multiple use management of upland activities within the  
7 recreation river corridor to ensure that mitigation measures to alle-  
8 viate potential adverse effects on water quality and stream flow will  
9 take place;

10 (2) the protection and maintenance of the fish and wildlife  
11 populations and habitat on a sustained-yield basis;

12 (3) continued recreation and economic use, including the  
13 uses described in (1) and (4) of this subsection, and enjoyment by the  
14 public and individuals of recreational activities that include hunt-  
15 ing, fishing, trapping, camping, boating, hiking, snowmachining, ski-  
16 ing, dog mushing, and wildlife viewing, while ensuring the scenic and  
17 fundamental characteristics of the recreation river; and

18 (4) accommodation of access for economic uses, including  
19 recreation and tourism, within or adjacent to the river corridor.

20 Sec. 41.23.210. COMPATIBLE ACTIVITIES. The commissioner shall  
21 allow the following activities on a recreation river or within a  
22 recreation river corridor when they are compatible with AS 41.23.200  
23 and consistent with a management plan adopted under AS 41.23.240:

24 (1) the use of aircraft, powerboats, snowmachines, all-  
25 terrain vehicles, motorized transportation, and transportation by  
26 animal;

27 (2) the sale and harvest of wood products;

28 (3) sand and gravel extraction;

29 (4) the construction and operation of recreation

1 facilities; and

2 (5) other uses permitted in the management plan required by  
3 AS 41.23.230, including mining and mineral development.

4 Sec. 41.23.220. GENERAL MANAGEMENT OF RECREATION RIVERS AND  
5 CORRIDORS. (a) The state-owned land and water within the area estab-  
6 lished as a recreation river under AS 41.23.300, including the recre-  
7 ation river corridor, is assigned to the commissioner for management  
8 consistent with the purposes of AS 41.23.200.

9 (b) The commissioner shall reserve to the state under AS 46.15.-  
10 145 an instream flow or level for the water in the rivers described in  
11 AS 41.23.300 that is adequate to achieve the purposes of AS 41.23.200.

12 (c) The commissioner may regulate boating, if necessary, under  
13 the management plan adopted under AS 41.23.240.

14 (d) The provisions of AS 41.23.200 - 41.23.310 do not affect the  
15 authority of

16 (1) the Department of Fish and Game, the Board of Fisher-  
17 ies, the Board of Game, or the Guide Licensing and Control Board under  
18 AS 08.54, AS 16, cr AS 41.99.010;

19 (2) the Department of Environmental Conservation under  
20 AS 46.03; or

21 (3) state agencies and municipalities under AS 44.19.145-  
22 (a)(11) and AS 46.40.100.

23 (e) The commissioner may not restrict the use of weapons, in-  
24 cluding firearms, within a recreation river and a recreation river  
25 corridor except in sites of high public use such as picnic areas, boat  
26 ramps, camping grounds, and parking areas when the commissioner deter-  
27 mines that the use of weapons constitutes a threat to public safety.  
28 Except as provided in this subsection, the commissioner may not re-  
29 strict fishing, hunting, or trapping within a recreation river and its

recreation river corridor.

1  
2 (f) The commissioner may not regulate an activity under AS 41.-  
3 23.200 - 41.23.310 that occurs on a river that flows into or out of a  
4 river that has been designated as a recreation river under AS 41.23.-  
5 300. The authority of the commissioner under AS 41.23.200 - 41.23.310  
6 ceases where the water established as a recreation river under AS 41.-  
7 23.200 - 41.23.310 meets water that is not established as a recreation  
8 river.

9 Sec. 41.23.230. ADVISORY BOARD. (a) An eleven-member Recre-  
10 ation Rivers Advisory Board is established and shall be appointed by  
11 the governor. Board members serve without compensation and are not  
12 entitled to per diem and travel expenses authorized by law for boards  
13 and commissions under AS 39.20.180. The governor shall appoint mem-  
14 bers representing the following user groups:

- 15 (1) commercial fishing;  
16 (2) sport fishing;  
17 (3) sport hunting;  
18 (4) conservation;  
19 (5) <sup>Subsistence</sup> ~~resource~~ development;  
20 (6) forest products;  
21 (7) mining;  
22 (8) powerboat users;  
23 (9) recreationally-oriented commercial users; and  
24 (10) other recreational users.

25 (b) The commissioner shall consult with the advisory board in  
26 preparing, adopting, and revising the recreation river management plan  
27 and regulations affecting use and management of the recreation rivers.

28 Sec. 41.23.240. MANAGEMENT PLAN. (a) The commissioner, in con-  
29 sultation with representatives of affected municipalities, shall

1 prepare and adopt and may revise a management plan for each of the six  
2 recreation rivers and their recreation river corridors. In preparing  
3 or revising the plan, the commissioner and each affected municipality  
4 shall consult with the public and state agencies, including the com-  
5 missioner of fish and game and the advisory board established under  
6 AS 41.23.230. In preparation or revision of the plan, the commis-  
7 sioner shall comply with the notice requirements of AS 38.05.945 and  
8 provide written notice by first-class mail to private property owners  
9 in the recreation river corridors and shall hold at least two public  
10 hearings in municipalities and communities near the recreation river  
11 and the recreation river corridor. The management plan shall estab-  
12 lish long-range guidelines and management practices consistent with  
13 AS 41.23.200 to

14 (1) establish guidelines and restrictions, if necessary,  
15 for an activity occurring under AS 41.23.210 to implement the purposes  
16 of AS 41.23.200;

17 (2) protect, maintain, or enhance the fish and wildlife  
18 habitat and the free-flowing nature of the river;

19 (3) identify special recreation values and manage the level  
20 of intensity and types of recreation uses;

21 (4) designate management guidelines for development activ-  
22 ities;

23 (5) designate management guidelines for commercial recre-  
24 ation activities or development, including recreation services;

25 (6) provide for necessary public services, such as trans-  
26 portation and utility corridors, crossing or fording corridors, public  
27 safety, and law enforcement;

28 (7) allow reasonable access to public land and private  
29 inholdings, including municipal land that is offered for sale or

1 lease, and to land beyond or adjacent to the recreation river and the  
2 recreation river corridor;

3 (8) establish criteria and expedient timelines to review  
4 future proposed uses for compatibility with AS 41.23.200.

5 (b) The commissioner shall adopt regulations necessary to imple-  
6 ment the management plan. The commissioner may not adopt regulations  
7 before a management plan takes effect. The commissioner may designate  
8 employees of the department as peace officers to enforce the pro-  
9 visions of AS 41.23.200 - 41.23.310.

10 (c) A management plan proposed by the commissioner under (a) of  
11 this section shall be submitted to the legislature for review within  
12 the first 10 days of the first regular session of the legislature to  
13 convene after completion of the plan by the commissioner. The plan  
14 takes effect 100 days after submission of the plan to the legislature  
15 unless rejected by an act of the legislature.

16 Sec. 41.23.250. MANAGEMENT OF MUNICIPAL LAND. If a municipality  
17 commits land for inclusion in a recreation river corridor described in  
18 AS 41.23.300, the commissioner shall obtain the concurrence of the  
19 municipality to the management plan proposed under AS 41.23.240 as it  
20 applies to municipal land. The commissioner shall cooperate, at the  
21 request of a municipality, in planning for municipal land adjacent to  
22 a recreation river corridor. Municipal land not committed by a munic-  
23 ipality for inclusion in a recreation river corridor is excluded from  
24 the operation of the management plan.

25 Sec. 41.23.260. ACQUISITION OF ADDITIONAL LAND. (a) The com-  
26 missioner may acquire in the name of the state land that is adjacent  
27 to or located within the land described in AS 41.23.300 by purchase,  
28 lease, gift, or exchange for inclusion within a recreation river  
29 corridor.

1 (b) The commissioner may not acquire land for inclusion in a  
2 recreation river corridor by eminent domain.

3 Sec. 41.23.270. APPLICATION OF PUBLIC LAND LAWS. (a) The pro-  
4 visions of AS 38.04, AS 38.05, AS 38.35, and AS 38.95 apply to land  
5 described in AS 41.23.300 except to the extent that a provision of  
6 AS 41.23.200 - 41.23.310 is inconsistent.

7 (b) The commissioner may permit mining leasing under AS 38.05.-  
8 205 on upland within a recreation river corridor if leasing is allowed  
9 under a management plan that has been adopted by the commissioner.  
10 The commissioner shall establish appropriate conditions for permits,  
11 operating plans, and leases to mitigate the effects of mineral devel-  
12 opment activities on the environment and to prevent to the extent  
13 practicable degradation of the recreation uses of the river.

14 (c) To enhance public use and enjoyment of a recreation river  
15 corridor under a management plan adopted under AS 41.23.240, the  
16 commissioner may provide for the construction and operation of commer-  
17 cial facilities such as lodges, campgrounds, and boat launches by

18 (1) leasing land under AS 38.05.070, including competitive  
19 leasing to a prequalified bidder; and

20 (2) contracting for the construction and operation of a  
21 facility under AS 36.30 so long as the facility is not in competition  
22 with a private facility or enterprise.

23 (d) The commissioner of administration shall separately account  
24 for funds collected under this section and deposited in the general  
25 fund. The annual estimated balance in the account may be appropriated  
26 by the legislature to the department to carry out the purposes of  
27 AS 41.23.200 - 41.23.310.

28 Sec. 41.23.280. COOPERATIVE MANAGEMENT AGREEMENTS. (a) The  
29 commissioner may enter into a cooperative management agreement for the

1 management of land and water described in AS 41.23.300 or of other  
 2 adjacent land and water with a federal agency, a municipality, another  
 3 agency of the state, or a private landowner.

4 (b) The commissioner may transfer the management of a specific  
 5 site within a recreation river corridor described in AS 41.23.300 to a  
 6 state agency, a municipality, or a private entity to carry out a  
 7 program authorized by law or to enhance the objectives of the manage-  
 8 ment plan adopted under AS 41.23.240.

9 (c) The commissioner may not manage a recreation river corridor  
 10 described in AS 41.23.300 as a unit of the state park system or as a  
 11 game refuge, game sanctuary, or a critical habitat. The commissioner  
 12 may assign management of a recreation facility or site such as a  
 13 campground or a boat launch to the division of parks.

14 Sec. 41.23.290. LIMITATION ON ESTABLISHMENT. State-owned land  
 15 and water may be established as a recreation river corridor only by  
 16 the legislature.

17 Sec. 41.23.300. ESTABLISHMENT OF RECREATION RIVERS AND RECRE-  
 18 ATION RIVER CORRIDORS. Subject to valid existing rights, the state-  
 19 owned land and water and all land and water acquired by the state in  
 20 the future, including shore and submerged land that lies within the  
 21 following described parcels, is established as a recreation river and  
 22 reserved as a special purpose area under art. VIII, sec. 7, Constitu-  
 23 tion of the State of Alaska and shall be retained by the state and be  
 24 managed under AS 41.23.200 - 41.23.310:

- 25 (1) Alexander Creek State Recreation River
  - 26 (A) Township 16 North, Range 7 West, Seward Meridian
  - 27 Sections 6 - 7
  - 28 Sections 18 - 19
  - 29 (B) Township 17 North, Range 7 West, Seward Meridian

1 Section 6: Otter Lake, Weenie Lake, and that  
2 portion of the SW1/4 in Tract B, ASLS 81-77

3 Section 7: Otter Lake and Tracts F-2 and F-3 of  
4 ASLS 79-147

5 Section 18: S1/2, W1/2NW1/4

6 Section 19

7 Sections 30 - 31

8 Section 32: W1/2

9 (C) Township 17 North, Range 8 West, Seward Meridian

10 Section 1

11 Section 2: E1/2, N1/2NW1/4

12 Section 3: N1/2N1/2

13 Section 4: N1/2, N1/2SE1/4

14 Section 11: NE1/4, E1/2SE1/4

15 Section 12

16 Section 13: E1/2, E1/2NW1/4

17 Section 24: NE1/4, E1/2SE1/4

18 (D) Township 18 North, Range 8 West, Seward Meridian

19 Section 4: W1/2

20 Section 5

21 Section 6: NE1/4

22 Section 8: N1/2, SE1/4

23 Section 9

24 Section 10: SW1/4

25 Section 14: W1/2SW1/4, SE1/4SW1/4

26 Section 15: W1/2, SE1/4, S1/2NE1/4

27 Section 16: N1/2, SE1/4

28 Section 22: N1/2, N1/2S1/2, S1/2SE1/4

29 Section 23: W1/2, W1/2SE1/4

Section 26: W1/2, W1/2E1/2, E1/2SE1/4

Section 27: E1/2NE1/4

Section 33: SW1/4, S1/2SE1/4

Section 34: S1/2S1/2

Section 35

Section 36: W1/2

(E) Township 19 North, Range 8 West, Seward Meridian

Section 19: W1/2, W1/2E1/2

Section 29: W1/2W1/2

Section 30

Section 31: E1/2, E1/2W1/2

Section 32

(F) Township 19 North, Range 9 West, Seward Meridian

Sections 3 - 4

Sections 9 - 10

Section 13: S1/2

Section 14: S1/2

Sections 15 - 16

Section 22: N1/2

Section 23: N1/2

Section 24

(2) Kroto Creek and Moose Creek State Recreation River

(A) Township 19 North, Range 6 West, Seward Meridian

Section 2: SW1/4

Section 3

Section 10: E1/2

Section 11

Section 14

Section 15: E1/2E1/2

Section 22: E1/2E1/2

Section 23

Section 25: that portion west of the eastern-most bank of the Susitna River

Section 26

Section 27: E1/2E1/2

Section 34: NE1/4NE1/4

Section 35

Section 36: that portion west of the eastern-most bank of the Susitna River

(B) Township 20 North, Range 6 West, Seward Meridian

Section 4

Section 5: E1/2

Section 8: NE1/4, E1/2SE1/4

Section 9

Section 15: W1/2

Section 16

Section 21: E1/2, N1/2NW1/4, SE1/4NW1/4

Section 22: NW1/4, S1/2

Section 27

Section 34

(C) Township 21 North, Range 6 West, Seward Meridian

Section 3

Section 9: E1/2SE1/4, SE1/4NE1/4

Section 10

Section 15: W1/2, W1/2NE1/4

Section 16

Section 20: E1/2

Section 21

Section 28

Section 29: E1/2

Section 32: E1/2E1/2, NW1/4NE1/4

Section 33

Section 34: SW1/4

(D) Township 22 North, Range 6 West, Seward Meridian

Sections 4 - 5

Section 6: E1/2, E1/2W1/2

Sections 7 - 9

Sections 16 - 18

Sections 20 - 21

Section 27

Section 28: N1/2, SE1/4, E1/2SW1/4

Section 29: E1/2NE1/4

Section 33: N1/2NE1/4, SE1/4NE1/4

Section 34

(E) Township 23 North, Range 6 West, Seward Meridian

Section 4

Section 7: W1/2

Section 9

Section 16

Section 17: SW1/4SW1/4

Sections 18 - 19

Section 20: W1/2NW1/4

Section 21

Section 28

Sections 30 - 31

Section 32: S1/2

Section 33

(F) Township 23 North, Range 7 West, Seward Meridian

Section 1

Section 2: E1/2

Sections 12 - 13

Section 24

Section 25: N1/2, SE1/4

Section 36: N1/2NE1/4

(G) Township 24 North, Range 6 West, Seward Meridian

Section 4: W1/2

Section 5

Section 6: NE1/4, E1/2SE1/4

Section 8: N1/2, SE1/4, E1/2SW1/4

Section 9

Section 15: SW1/4, SW1/4NW1/4

Section 16

Section 17: NE1/4, N1/2SE1/4

Section 21: E1/2, SE1/4SW1/4

Section 22: NW1/4, N1/2SW1/4, SW1/4SW1/4

Section 28: E1/2W1/2, E1/2

Section 33

(H) Township 24 North, Range 7 West, Seward Meridian

Section 6: S1/2, NW1/4

Section 7

Section 8: S1/2SW1/4

Section 16: W1/2, W1/2E1/2

Section 17

Section 18: N1/2N1/2, SE1/4NW1/4, S1/2NE1/4,

N1/2SE1/4, SE1/4SE1/4

Section 19: NE1/4NE1/4

Section 20: N1/2

Section 21: W1/2, SE1/4, W1/2NE1/4

Section 27

Section 28: E1/2

Section 33: NE1/4NE1/4

Section 34: E1/2, E1/2W1/2, NW1/4NW1/4

Section 35: W1/2, SE1/4, S1/2NE1/4

Section 36: SW1/4

(I) Township 24 North, Range 8 West, Seward Meridian

Section 1: E1/2

Section 12: NE1/4, E1/2SE1/4

Section 13: NE1/4NE1/4

(J) Township 25 North, Range 6 West, Seward Meridian

Section 5

Section 8

Section 17

Section 18: SE1/4

Section 19: E1/2, E1/2W1/2

Section 20: W1/2W1/2

Section 29: W1/2W1/2

Section 30: E1/2, E1/2W1/2

Section 31: E1/2

Section 32: W1/2W1/2, SE1/4SW1/4

(K) Township 25 North, Range 7 West, Seward Meridian

Section 5

Section 6: SE1/4, S1/2NE1/4

Section 7: E1/2, SW1/4, E1/2NW1/4

Section 8: NW1/4, W1/2SW1/4

Sections 18 - 19

## Sections 30 - 31

1  
2 (L) Township 25 North, Range 8 West, Seward Meridian

3 Section 13: E1/2SE1/4

4 Section 24: E1/2NE1/4

5 (M) Township 26 North, Range 6 West, Seward Meridian

6 Section 5

7 Section 8

8 Section 17: N1/2, SE1/4, N1/2SW1/4, SE1/4SW1/4

9 Section 19: SE1/4

10 Section 20: E1/2, SW1/4, S1/2NW1/4, NE1/4NW1/4

11 Section 29: E1/2, NW1/4

12 Section 30: S1/2, NE1/4, SE1/4NW1/4

13 Section 31: E1/2NE1/4, that portion of NW1/4-  
14 NE1/4 within retained easement (50' each side  
15 of MHWMM)

16 Section 32: land within 150' of MHWMM

17 (N) Township 26 North, Range 7 West, Seward Meridian

18 Section 4: W1/2

19 Section 5: E1/2, S1/2SW1/4

20 Section 7: SE1/4

21 Section 8

22 Section 9: NW1/4, N1/2SW1/4

23 Section 17

24 Section 18: E1/2

25 Section 19

26 Section 20: W1/2

27 Section 29: S1/2, NW1/4

28 Section 30

29 Section 31: NE1/4

## Section 32

1  
2 (O) Township 27 North, Range 6 West, Seward Meridian

3 Section 4

4 Section 5: E1/2

5 Section 8: E1/2

6 Section 9

7 Section 16

8 Section 17: E1/2

9 Section 20: E1/2

10 Section 21

11 Section 28: W1/2

12 Section 29: E1/2

13 Section 32: E1/2

14 Section 33: W1/2

15 (P) Township 27 North, Range 7 West, Seward Meridian

16 Section 7

17 Section 8: S1/2, NW1/4

18 Section 9: W1/2

19 Section 16

20 Section 17: N1/2, SE1/4

21 Section 20: E1/2

22 Section 21

23 Section 28: N1/2, SW1/4

24 Section 29: E1/2

25 Section 32: E1/2

26 Section 33: W1/2

27 (Q) Township 27 North, Range 8 West, Seward Meridian

28 Section 12: NE1/4

29 (R) Township 28 North, Range 6 West, Seward Meridian

Section 32: S1/2SE1/4

Section 33: S1/2S1/2

(3) Lake Creek State Recreation River

(A) Township 21 North, Range 9 West, Seward Meridian

Section 3

Section 4: Excluding Tracts A, B, C and D

Section 9: N1/2 Excluding Tracts A and B

Section 10

Section 15

(B) Township 22 North, Range 9 West, Seward Meridian

Section 4: NW1/4, S1/2

Section 5: N1/2, E1/2SE1/4

Section 9: N1/2, SE1/4, E1/2SW1/4

Section 10: W1/2SW1/4, SW1/4NW1/4

Section 15: W1/2

Section 16: E1/2, E1/2W1/2

Section 21: E1/2

Section 22: W1/2

Section 27: W1/2, W1/2SE1/4

Section 28: E1/2

Section 34

(C) Township 23 North, Range 9 West, Seward Meridian

Section 3: W1/2W1/2

Section 4

Section 5: E1/2, E1/2SW1/4

Section 7: SE1/4, SE1/4NE1/4, E1/2SW1/4

Section 8: S1/2, NE1/4, S1/2NW1/4, NE1/4NW1/4

Section 9: N1/2NW1/4, SW1/4NW1/4, NW1/4SW1/4

Section 17: W1/2, W1/2E1/2

Section 18: E1/2

Section 19: N1/2, SE1/4, E1/2SW1/4

Section 20: W1/2, SE1/4, S1/2NE1/4, NW1/4NE1/4

Section 29

Section 30: NE1/4, E1/2NW1/4, NE1/4SW1/4, SE1/4

Section 32

Section 33: S1/2SW1/4, NW1/4SW1/4

(D) Township 24 North, Range 9 West, Seward Meridian

Section 28: S1/2SW1/4, SW1/4SE1/4

Section 29: NW1/4, S1/2

Section 30

Section 31: N1/2

Section 32: NW1/4, E1/2

Section 33

Section 34: SW1/4SW1/4

(E) Township 24 North, Range 10 West, Seward Meridian

Section 3

Section 4: E1/2

Section 10

Section 11: W1/2, W1/2SE1/4, SW1/4NE1/4

Section 13: W1/2W1/2

Section 14

Section 15: NE1/4

Section 23: N1/2, SE1/4

Section 24: W1/2, S1/2SE1/4, NW1/4SE1/4

Section 25

Section 36: NE1/4, E1/2NW1/4

(F) Township 25 North, Range 10 West, Seward Meridian

Sections 6 - 7

1 Section 8: S1/2, NW1/4

2 Section 16: W1/2

3 Section 17

4 Section 18: E1/2

5 Section 20: SE1/4, N1/2

6 Section 21

7 Section 22: W1/2

8 Section 25: SW1/4

9 Section 26: S1/2

10 Section 27

11 Section 28: E1/2, NW1/4

12 Sections 34 - 35

13 Section 36: W1/2

14 (G) Township 25 North, Range 11 West, Seward Meridian

15 Section 1: E1/2

16 (H) Township 26 North, Range 10 West, Seward Meridian

17 Section 31

18 (I) Township 26 North, Range 11 West, Seward Meridian

19 Sections 3 - 4

20 Section 9: E1/2

21 Section 10

22 Section 14: W1/2

23 Section 15

24 Section 22: E1/2, E1/2NW1/4

25 Section 23

26 Section 25: S1/2, NW1/4

27 Section 26

28 Section 27: NE1/4

29 Section 35: NE1/4

Section 36

(J) Township 27 North, Range 11 West, Seward Meridian

Section 6: SW1/4

Section 7

Section 8: SW1/4

Sections 17 - 18

Section 19: N1/2, SE1/4

Section 20

Section 21: SW1/4

Sections 28 - 29

Section 30: NE1/4

Section 32: E1/2

Section 33

Section 34: W1/2

(K) Township 27 North, Range 12 West, Seward Meridian

Sections 1 - 3

Section 10: N1/2, SE1/4

Sections 11 - 14

Section 15: NE1/4

Section 23: NE1/4

Section 24: N1/2

(L) Township 28 North, Range 12 West, Seward Meridian

Sections 1 - 5

Sections 8 - 12

Sections 13 - 17

Sections 21 - 24

Sections 25 - 28

Sections 33 - 36

(4) Little Susitna State Recreation River: the water column

1 of the main stream of the Little Susitna River from mean high water  
2 mark to mean high water mark, from the point at which the river cross-  
3 es the section line dividing Sections 23 and 26 in Township 19 North,  
4 Range 1 East, Seward Meridian downstream to the point at which the  
5 river crosses the section line between Sections 15 and 22 in Township  
6 16 North, Range 5 West, Seward Meridian; the water column of Lake  
7 Creek from mean high water mark to mean high water mark, from the  
8 point at which the creek crosses the section line dividing Sections 10  
9 and 11, Township 18 North, Range 4 West, Seward Meridian downstream to  
10 the confluence with the Little Susitna River; and

11 (A) Township 16 North, Range 5 West, Seward Meridian

12 Section 3

13 Section 4: E1/2NE1/4

14 Section 10: E1/2, E1/2W1/2

15 Section 15: E1/2, E1/2W1/2

16 (B) Township 17 North, Range 4 West, Seward Meridian

17 Section 4

18 Section 6: SW1/4

19 Section 7: W1/2, S1/2SE1/4

20 Section 8: E1/2, S1/2SW1/4

21 Section 17: NW1/4

22 Section 18: N1/2, N1/2SW1/4

23 (C) Township 17 North, Range 5 West, Seward Meridian

24 Sections 12 - 15

25 Section 22

26 Section 23: N1/2N1/2, SW1/4NW1/4, W1/2SW1/4

27 Section 26: W1/2W1/2

28 Section 27

29 Section 34

1 (D) Township 18 North, Range 1 East, Seward Meridian  
 2 Section 8: NW1/4, SW1/4NE1/4, S1/2NW1/4NE1/4

3 (E) Township 18 North, Range 1 West, Seward Meridian  
 4 Section 15: N1/2NW1/4  
 5 Section 16: NW1/4, N1/2NE1/4, SE1/4NE1/4

6 (F) Township 18 North, Range 2 West, Seward Meridian  
 7 Section 15: NW1/4, N1/2NE1/4, NW1/4SW1/4  
 8 Section 16: S1/2  
 9 Section 17: S1/2  
 10 Section 19: NW1/4, W1/2NE1/4, E1/2SW1/4.

11 (G) Township 18 North, Range 3 West, Seward Meridian  
 12 Section 19  
 13 Section 20: SW1/4, W1/2SE1/4, SE1/4NW1/4,  
 14 W1/2NW1/4  
 15 Section 28: N1/2NW1/4, SW1/4NW1/4  
 16 Section 29: NE1/4  
 17 Section 30

18 (H) Township 18 North, Range 4 West, Seward Meridian  
 19 Section 11: SW1/4, SW1/4SE1/4, SW1/4NW1/4  
 20 Section 13: S1/2, SW1/4NW1/4  
 21 Section 14  
 22 Section 24  
 23 Section 25: N1/2  
 24 Section 26  
 25 Section 27: S1/2  
 26 Section 33: S1/2, S1/2NE1/4  
 27 Section 34  
 28 Section 35: NW1/4, W1/2NE1/4

29 (5) Talachulitna State Recreation River

- 1 (A) Township 16 North, Range 10 West, Seward Meridian  
2 Section 6: W1/2  
3 Section 7: NW1/4, N1/2SW1/4
- 4 (B) Township 16 North, Range 11 West, Seward Meridian  
5 Section 1: E1/2, SW1/4  
6 Section 2: S1/2, NW1/4  
7 Section 3  
8 Section 11: N1/2, N1/2S1/2  
9 Section 12: N1/2, N1/2S1/2
- 10 (C) Township 17 North, Range 10 West, Seward Meridian  
11 Section 6: W1/2, W1/2SE1/4  
12 Section 7  
13 Sections 18 - 19  
14 Sections 30 - 31
- 15 (D) Township 17 North, Range 11 West, Seward Meridian  
16 Section 1: E1/2E1/2  
17 Section 3: W1/2  
18 Sections 4 - 5  
19 Section 6: S1/2  
20 Sections 7 - 8  
21 Section 9: N1/2, SE1/4  
22 Section 10  
23 Section 14: W1/2  
24 Section 15  
25 Section 17: NW1/4  
26 Section 18: N1/2, SW1/4  
27 Section 19: NW1/4NW1/4  
28 Section 22  
29 Section 23: W1/2

1  
2  
3  
4  
5  
6  
7  
8  
9  
10  
11  
12  
13  
14  
15  
16  
17  
18  
19  
20  
21  
22  
23  
24  
25  
26  
27  
28  
29

Section 25: E1/2E1/2

Section 26: W1/2

Section 27

Section 34

Section 35: W1/2

(E) Township 17 North, Range 12 West, Seward Meridian

Section 7: S1/2

Section 12: S1/2

Section 13

Section 14: S1/2

Section 15: S1/2

Section 16: S1/2

Sections 17 - 18

Section 20: E1/2

Sections 21 - 23

Section 24: N1/2, N1/2S1/2

(F) Township 17 North, Range 13 West, Seward Meridian

Section 9: S1/2

Section 10: S1/2

Section 11: S1/2

Section 12: S1/2

Sections 13 - 16

Section 24: N1/2

(G) Township 18 North, Range 10 West, Seward Meridian

Section 18: SW1/4SW1/4

Section 19: NW1/4, S1/2NE1/4, E1/2SW1/4, SE1/4

Section 20: S1/2, NE1/4

Section 21

Section 22: W1/2W1/2

1 Section 26: W1/2SW1/4, SW1/4NW1/4

2 Section 27: S1/2, S1/2N1/2

3 Sections 28 - 29

4 Section 30: E1/2, E1/2W1/2

5 Section 31: NE1/4, S1/2NW1/4, NE1/4NW1/4,  
6 SW1/4, W1/2SE1/4

7 Section 33: NE1/4NE1/4

8 Section 34: N1/2NW1/4

9 (H) Township 18 North, Range 11 West, Seward Meridian

10 Section 6: W1/2, W1/2E1/2, E1/2SE1/4

11 Section 7

12 Section 11: E1/2SE1/4

13 Section 12: SW1/4SW1/4

14 Section 13: NW1/4, E1/2SW1/4, SE1/4

15 Section 16: SW1/4

16 Sections 17 - 18

17 Section 19: NE1/4

18 Section 20: N1/2, SE1/4

19 Section 21: W1/2

20 Section 24: E1/2NE1/4

21 Section 28

22 Section 29: E1/2

23 Section 32: E1/2

24 Section 33

25 Section 36: E1/2SE1/4SE1/4SE1/4

26 (I) Township 18 North, Range 12 West, Seward Meridian

27 Sections 1 - 2

28 Section 12: N1/2, SE1/4

29 (J) Township 19 North, Range 12 West, Seward Meridian

1 Section 3: N1/2, SW1/4

2 Section 4: E1/2E1/2, W1/2SE1/4, SE1/4SW1/4

3 Section 9: E1/2, SW1/4, E1/2NW1/4, SW1/4NW1/4

4 Section 10: NW1/4

5 Section 15: W1/2SW1/4, SW1/4NW1/4

6 Section 16

7 Section 21

8 Section 22: W1/2W1/2, E1/2SW1/4, SW1/4SE1/4

9 Sections 27 - 28

10 Section 34

11 Section 35: S1/2, NW1/4

12 (K) Township 20 North, Range 11 West, Seward Meridian

13 Section 18: W1/2

14 Section 19: W1/2

15 (L) Township 20 North, Range 12 West, Seward Meridian

16 Section 1

17 Section 2: N1/2

18 Section 11: E1/2

19 Sections 12 - 13

20 Section 14: E1/2

21 Sections 23 - 24

22 Section 25: N1/2

23 Section 26

24 Section 27: E1/2

25 Section 34: S1/2, NE1/4, SE1/4NW1/4

26 Section 35: NW1/4

27 (M) Township 21 North, Range 11 West, Seward Meridian

28 Section 31: W1/2

29 (N) Township 21 North, Range 12 West, Seward Meridian

1 Section 25: SW1/4, SW1/4SE1/4

2 Section 26: E1/2SE1/4, SW1/4SE1/4

3 Section 35: E1/2, SW1/4

4 Section 36

5 (6) Talkeetna State Recreation River: the water column of  
6 the Talkeetna River from mean high water mark to mean high water mark  
7 from the point at which it crosses the line dividing Townships 28 and  
8 29 North, Seward Meridian, downstream to its confluence with the  
9 Susitna River; the water column of Chunilna Creek from mean high water  
10 mark to mean high water mark from the point at which it crosses the  
11 line dividing Townships 27 and 28 North, Seward Meridian, downstream  
12 to its confluence with the Talkeetna River; and

13 (A) Township 26 North, Range 3 West, Seward Meridian

14 Sections 1 - 2: north of the left bank of the  
15 Sheep River

16 Section 3: all land north of the left bank of  
17 the Talkeetna River and Tract B of ASLS 81 -  
18 196

19 Section 4: all land north of the left bank of  
20 the Talkeetna River and Tract A of ASLS 81 -  
21 196

22 Section 5: all land north of the left bank of  
23 the Talkeetna River and Tract C of ASLS 80 -  
24 94

25 Section 6: all land north of the left bank of  
26 the Talkeetna River and Tract A of ASLS  
27 80 - 84

28 (B) Township 26 North, Range 4 West, Seward Meridian

29 Sections 1 - 3: exclusive of ASLS 79 - 149

Section 4: E1/2, SW1/4 exclusive of ASLS 79 - 149

Section 7: S1/2

Section 8: S1/2 exclusive of ASLS 79 - 149

Section 9: E1/2, E1/2W1/2

Section 17: that portion north of the left bank of the Talkeetna River

Section 18: exclusive of DOT 200642

(C) Township 26 North, Range 5 West, Seward Meridian

Section 12: E1/2SE1/4

Section 13: E1/2, E1/2SW1/4, SW1/4SW1/4

Section 23: that portion northeast of the left bank of the Susitna River

Section 24: that portion east of the left bank of the Susitna River and west of the right bank of the main channel of the Talkeetna River (that channel of the river that runs diagonally through the NE 1/4 and SW1/4 of Sec. 24)

(D) Township 27 North, Range 1 West, Seward Meridian

Section 1:

Section 2: S1/2, NE1/4, S1/2NW1/4

Section 3: S1/2, S1/2N1/2

Section 4: SE1/4

Sections 7 - 10

Section 11: N1/2

Section 12: NW1/4

Section 15: NW1/4

Section 16: N1/2

1 Section 17: N1/2

2 Section 18: N1/2

3 (E) Township 27 North, Range 2 West, Seward Meridian

4 Section 2: SW1/4

5 Section 3: S1/2

6 Section 4: S1/2

7 Section 5: SE1/4, E1/2SW1/4

8 Section 7: SE1/4

9 Sections 8 - 12

10 Section 13: N1/2

11 Section 14: N1/2NE1/4

12 Section 17

13 Section 18: E1/2, SW1/4

14 Section 19

15 Section 20: N1/2, SW1/4

16 Section 30: W1/2

17 (F) Township 27 North, Range 3 West, Seward Meridian

18 Section 24: E1/2

19 Section 25

20 Section 26: SE1/4

21 Section 31: S1/2

22 Section 32: S1/2 exclusive of ASLS 79 - 149

23 Section 33: S1/2S1/2 exclusive of ASLS 79 - 149

24 Section 34: S1/2S1/2 exclusive of ASLS 79 - 149

25 and ASLS 76 - 138

26 Sections 35 - 36

27 (G) Township 27 North, Range 4 West, Seward Meridian

28 Section 36: S1/2SE1/4 exclusive of ASLS 74 - 77

29 and ASLS 74 - 78

(H) Township 27 North, Range 1 East, Seward Meridian

Section 5: NW1/4

Section 6

(I) Township 28 North, Range 1 West, Seward Meridian

Section 36: SE1/4SE1/4

(J) Township 28 North, Range 1 East, Seward Meridian

Section 2

Section 3: SE1/4

Section 9: SE1/4

Section 10

Section 11: NW1/4, W1/2NE1/4, W1/2SW1/4

Section 15: N1/2, SW1/4

Section 16: E1/2SW1/4

Section 20: SE1/4

Section 21

Section 22: NW1/4

Section 28: N1/2, SW1/4

Section 29: E1/2, SW1/4, SE1/4NW1/4

Section 31: SW1/4, E1/2

Section 32

Section 33: NW1/4

Sec. 41.23.310. DEFINITIONS. In AS 41.23.200 - 41.23.310,

(1) "commissioner" means the commissioner of natural resources;

(2) "recreation river corridor" means the uplands within a recreation river established under AS 41.23.300.

\* Sec. 3. Until a management plan has been adopted for a recreation river under AS 41.23.240(a), as enacted in sec. 2 of this Act, interim

1 management of the recreation river shall be consistent with AS 41.23.200.  
2 Except for negotiated sales under AS 38.05.115, the commissioner of natural  
3 resources may not dispose of timber or other resources within a recreation  
4 river corridor before the adoption of the management plan. The commis-  
5 sioner of natural resources shall propose a management plan for each recre-  
6 ation river by the first 10 days of the Second Regular Session of the  
7 Eighteenth Alaska State Legislature.

8 \* Sec. 4. This Act takes effect immediately under AS 01.10.070(c).  
9  
10  
11  
12  
13  
14  
15  
16  
17  
18  
19  
20  
21  
22  
23  
24  
25  
26  
27  
28  
29

5-0230P ✓  
Bradley  
4/19/88

Original sponsors: Cotten, Pourchot,  
Rieger, et al.

*3:45 pm*  
*changes included*

1 IN THE HOUSE

BY THE RESOURCES COMMITTEE

2 SENATE CS FOR CS FOR HOUSE BILL NO. 93 (Resources)

3 IN THE LEGISLATURE OF THE STATE OF ALASKA

4 FIFTEENTH LEGISLATURE - SECOND SESSION

5 A BILL

6 For an Act entitled: "An Act establishing six recreation rivers; and pro-  
7 viding for an effective date."

8 BE IT ENACTED BY THE LEGISLATURE OF THE STATE OF ALASKA:

9 \* Section 1. FINDINGS AND INTENT. The legislature finds that the  
10 special values and uses of six rivers in Southcentral Alaska justify the  
11 retention of the rivers and their adjacent corridors for public use. The  
12 six rivers should be managed for public recreation and the six river corri-  
13 dors can support many public uses, including some that will enhance the  
14 local economy as well as improve access to public and private land outside  
15 the river corridors. The designation of the six rivers and their corridors  
16 recognizes the value of the rivers and their corridors for public use and  
17 is not intended to become an undue impediment to multiple use land and  
18 water management or the enjoyment of adjacent public and private land, or  
19 to the development of access within, across, and around the rivers and  
20 their corridors. The legislature is particularly concerned that an owner  
21 of land or a legal interest in land within or adjacent to the river corri-  
22 dors be allowed reasonable access to and the full use of the rights.

23 \* Sec. 2. AS 41.23 is amended by adding new sections to read:

24 ARTICLE 3. RECREATION RIVERS.

25 Sec. 41.23.200. PURPOSES. (a) The purpose of AS 41.23.200 -  
26 41.23.310 is to establish as recreation rivers the land and water now  
27 owned by the state and the land and water acquired in the future by  
28 the state that lies within the recreation rivers and the river corri-  
29 dors described in AS 41.23.300.

1 (b) The primary purpose for the establishment of the six recre-  
2 ation rivers is the maintenance and enhancement of the land and water  
3 described in AS 41.23.300 for recreation.

4 (c) The primary purposes for the management of the six recre-  
5 ation rivers are

6 (1) the management, protection, and maintenance of the fish  
7 and wildlife populations and habitat on a sustained-yield basis;

8 (2) continued recreation and economic use, including the  
9 uses described in (3) and (4) of this subsection, and enjoyment by the  
10 public and individuals of recreational activities that include hunt-  
11 ing, fishing, trapping, camping, boating, hiking, snowmachining, ski-  
12 ing, dog mushing, and wildlife viewing, while ensuring the scenic and  
13 natural integrity of the recreation river;

14 (3) multiple use management of upland activities within the  
15 recreation river corridor to ensure that mitigation measures to alle-  
16 viate potential adverse effects on water quality and stream flow will  
17 take place; and

18 (4) accommodation of access for resource uses, including  
19 recreation and tourism, within or adjacent to the river corridor.

20 Sec. 41.23.210. COMPATIBLE ACTIVITIES. The commissioner shall  
21 allow the following activities on a recreation river or within a  
22 recreation river corridor when they are compatible with AS 41.23.200  
23 and consistent with a management plan adopted under AS 41.23.240:

24 (1) the use of aircraft, powerboats, snowmachines, all-  
25 terrain vehicles, motorized transportation, and transportation by  
26 animal;

27 (2) the sale and harvest of wood products; under AS 41.23.270(b)

28 (3) sand and gravel extraction; under AS 41.23.270(b);

29 (4) the construction and operation of recreation

1 facilities; and

2 (5) other uses permitted in the management plan required by  
3 AS 41.23.230, including mining and mineral development.

4 Sec. 41.23.220. GENERAL MANAGEMENT OF RECREATION RIVERS AND  
5 CORRIDORS. (a) The state-owned land and water within the area estab-  
6 lished as a recreation river under AS 41.23.300, including the recre-  
7 ation river corridor, is assigned to the commissioner for management  
8 consistent with the purposes of AS 41.23.200.

9 (b) The commissioner shall reserve to the state under AS 46.15.-  
10 145 an instream flow or level for the water in the rivers described in  
11 AS 41.23.300 that is adequate to achieve the purposes of AS 41.23.200.

12 (c) The commissioner may regulate boating, if necessary, under  
13 the management plan adopted under AS 41.23.240.

14 (d) The provisions of AS 41.23.200 - 41.23.310 do not affect the  
15 authority of

16 (1) the Department of Fish and Game, the Board of Fisher-  
17 ies, the Board of Game, or the Guide Licensing and Control Board under  
18 AS 08.54, AS 16, or AS 41.99.010;

19 (2) the Department of Environmental Conservation under  
20 AS 46.03; or

21 (3) state agencies and municipalities under AS 44.19.145-  
22 (a)(11) and AS 46.40.100.

23 (e) The commissioner may not restrict the use of weapons, in-  
24 cluding firearms, within a recreation river and a recreation river  
25 corridor except in sites of high public use such as picnic areas, boat  
26 ramps, camping grounds, and parking areas when the commissioner deter-  
27 mines that the use of weapons constitutes a threat to public safety.  
28 Except as provided in this subsection, the commissioner may not re-  
29 strict fishing, hunting, or trapping within a recreation river and its

1 recreation river corridor.

2 (f) ~~The commissioner may not regulate an activity under AS 41.-~~  
3 ~~23.200 - 41.23.310 that occurs on a river that flows into or out of a~~  
4 ~~river that has been designated as a recreation river under AS 41.23.-~~  
5 ~~300.~~ The authority of the commissioner under AS 41.23.200 - 41.23.310  
6 ceases where the <sup>land is</sup> water established as a recreation river under AS 41.-  
7 23.200 - 41.23.310 <sup>land is</sup> meets water that is not established as a recreation  
8 river.

9 Sec. 41.23.230. ADVISORY BOARD. (a) An eleven-member Recre-  
10 ation Rivers Advisory Board is established and shall be appointed by  
11 the governor. Board members serve without compensation and are not  
12 entitled to per diem and travel expenses authorized by law for boards  
13 and commissions under AS 39.20.180. The governor shall appoint mem-  
14 bers representing the following user groups:

- 15 (1) commercial fishing;
- 16 (2) sport fishing;
- 17 (3) sport hunting;
- 18 (4) conservation;
- 19 (5) subsistence;
- 20 (6) forest products;
- 21 (7) mining;
- 22 (8) powerboat users;
- 23 (9) recreationally-oriented commercial users; and
- 24 (10) other recreational users.

25 (b) The commissioner shall consult with the advisory board in  
26 preparing, adopting, and revising the recreation river management plan  
27 and regulations affecting use and management of the recreation rivers.

28 Sec. 41.23.240. MANAGEMENT PLAN. (a) The commissioner, in con-  
29 sultation with representatives of affected municipalities, shall

1 prepare and adopt and may revise a management plan for each of the six  
2 recreation rivers and their recreation river corridors. In preparing  
3 or revising the plan, the commissioner and each affected municipality  
4 shall consult with the public and state agencies, including the com-  
5 missioner of fish and game and the advisory board established under  
6 AS 41.23.230. In preparation or revision of the plan, the commis-  
7 sioner shall comply with the notice requirements of AS 38.05.945 and  
8 provide written notice by first-class mail to private property owners  
9 in the recreation river corridors and shall hold at least two public  
10 hearings in municipalities and communities near the recreation river  
11 and the recreation river corridor. The management plan shall estab-  
12 lish long-range guidelines and management practices consistent with  
13 AS 41.23.200 to

14 (1) establish guidelines and restrictions, if necessary,  
15 for an activity occurring under AS 41.23.210 to implement the purposes  
16 of AS 41.23.200;

17 (2) protect, maintain, or enhance the fish and wildlife  
18 habitat and the free-flowing nature of the river;

19 (3) identify special recreation values and manage the level  
20 of intensity and types of recreation uses;

21 (4) designate management guidelines for development activ-  
22 ities;

23 (5) designate management guidelines for commercial recre-  
24 ation activities or development, including recreation services;

25 (6) provide for necessary public services, such as trans-  
26 portation and utility corridors, crossing or fording corridors, public  
27 safety, and law enforcement;

28 (7) allow reasonable access to public land and private  
29 inholdings, including municipal land that is offered for sale or

1 lease, and to land beyond or adjacent to the recreation river and the  
2 recreation river corridor;

3 (8) establish criteria and expedient timelines to review  
4 future proposed uses for compatibility with AS 41.23.200.

5 (b) The commissioner shall adopt regulations necessary to imple-  
6 ment the management plan. The commissioner may not adopt regulations  
7 before a management plan takes effect. The commissioner may designate  
8 employees of the department as peace officers to enforce the pro-  
9 visions of AS 41.23.200 - 41.23.310.

10 (c) A management plan proposed by the commissioner under (a) of  
11 this section shall be submitted to the legislature for review within  
12 the first 10 days of the first regular session of the legislature to  
13 convene after completion of the plan by the commissioner. The plan  
14 takes effect 100 days after submission of the plan to the legislature  
15 unless rejected by an act of the legislature.

16 Sec. 41.23.250. MANAGEMENT OF MUNICIPAL LAND. If a municipality  
17 commits land for inclusion in a recreation river corridor described in  
18 AS 41.23.300, the commissioner shall obtain the concurrence of the  
19 municipality to the management plan proposed under AS 41.23.240 as it  
20 applies to municipal land. The commissioner shall cooperate, at the  
21 request of a municipality, in planning for municipal land adjacent to  
22 a recreation river corridor. Municipal land not committed by a munic-  
23 ipality for inclusion in a recreation river corridor is excluded from  
24 the operation of the management plan.

25 Sec. 41.23.260. ACQUISITION OF ADDITIONAL LAND. (a) The com-  
26 missioner may acquire in the name of the state land that is adjacent  
27 to or located within the land described in AS 41.23.300 by purchase,  
28 lease, gift, or exchange for inclusion within a recreation river  
29 corridor.



## Senate Resources Committee

Senator John B. (Jack) Coghill, Chairman

---

AS 41.23.270(b)

b) The commissioner  
may conduct negotiated timber  
~~and~~ <sup>or</sup> material sales under  
AS 38.05.115 to provide  
for personal use, including houselogs  
and firewood, or for use incidental to  
the construction of access, or  
for habitat enhancement.

1 (b) The commissioner may not acquire land for inclusion in a  
2 recreation river corridor by eminent domain.

3 Sec. 41.23.270. APPLICATION OF PUBLIC LAND LAWS. (a) The pro-  
4 visions of AS 38.04, AS 38.05, AS 38.35, and AS 38.95 apply to land  
5 described in AS 41.23.300 except to the extent that a provision of  
6 AS 41.23.200 - 41.23.310 is inconsistent.

7 (b) The commissioner may permit mining leasing under AS 38.05.-  
8 205 on upland within a recreation river corridor if leasing is allowed  
9 under a management plan that has been adopted by the commissioner.  
10 The commissioner shall establish appropriate conditions for permits,  
11 operating plans, and leases to mitigate the effects of mineral devel-  
12 opment activities on the environmen. and to prevent to the extent  
13 practicable degradation of the recreation uses of the river.

14 (c) To enhance public use and enjoyment of a recreation river  
15 corridor under a management plan adopted under AS 41.23.240, the  
16 commissioner may provide for the construction and operation of commer-  
17 cial facilities such as lodges, campgrounds, and boat launches by

18 (1) leasing land under AS 38.05.070, including competitive  
19 leasing to a prequalified bidder; and

20 (2) contracting for the construction and operation of a  
21 facility under AS 36.30 so long as the facility is not in competition  
22 with a private facility or enterprise.

23 (d) The commissioner of administration shall separately account  
24 for funds collected under this section and deposited in the general  
25 fund. The annual estimated balance in the account may be appropriated  
26 by the legislature to the department to carry out the purposes of  
27 AS 41.23.200 - 41.23.310.

28 Sec. 41.23.280. COOPERATIVE MANAGEMENT AGREEMENTS. (a) The  
29 commissioner may enter into a cooperative management agreement for the

1 management of land and water described in AS 41.23.300 or of other  
2 adjacent land and water with a federal agency, a municipality, another  
3 agency of the state, or a private landowner.

4 (b) The commissioner may transfer the management of a specific  
5 site within a recreation river corridor described in AS 41.23.300 to a  
6 state agency, a municipality, or a private entity to carry out a  
7 program authorized by law or to enhance the objectives of the manage-  
8 ment plan adopted under AS 41.23.240.

9 (c) The commissioner may not manage a recreation river corridor  
10 described in AS 41.23.300 as a unit of the state park system or as a  
11 game refuge, game sanctuary, or a critical habitat. The commissioner  
12 may assign management of a recreation facility or site such as a  
13 campground or a boat launch to the division of parks.

14 Sec. 41.23.290. LIMITATION ON ESTABLISHMENT. State-owned land  
15 and water may be established as a recreation river corridor only by  
16 the legislature.

17 Sec. 41.23.300. ESTABLISHMENT OF RECREATION RIVERS AND RECRE-  
18 ATION RIVER CORRIDORS. Subject to valid existing rights, the state-  
19 owned land and water and all land and water acquired by the state in  
20 the future, including shore and submerged land that lies within the  
21 following described parcels, is established as a recreation river and  
22 reserved as a special purpose area under art. VIII, sec. 7, Constitu-  
23 tion of the State of Alaska and shall be retained by the state and be  
24 managed under AS 41.23.200 - 41.23.310:

25 (1) Alexander Creek State Recreation River

26 (A) Township 16 North, Range 7 West, Seward Meridian

27 Sections 6 - 7

28 Sections 18 - 19

29 (B) Township 17 North, Range 7 West, Seward Meridian

1 Section 6: Otter Lake, Weenie Lake, and that  
2 portion of the SW1/4 in Tract B, ASLS 81-77

3 Section 7: Otter Lake and Tracts F-2 and F-3 of  
4 ASLS 79-147

5 Section 18: S1/2, W1/2NW1/4

6 Section 19

7 Sections 30 - 31

8 Section 32: W1/2

9 (C) Township 17 North, Range 8 West, Seward Meridian

10 Section 1

11 Section 2: E1/2, N1/2NW1/4

12 Section 3: N1/2N1/2

13 Section 4: N1/2, N1/2SE1/4

14 Section 11: NE1/4, E1/2SE1/4

15 Section 12

16 Section 13: E1/2, E1/2NW1/4

17 Section 24: NE1/4, E1/2SE1/4

18 (D) Township 18 North, Range 8 West, Seward Meridian

19 Section 4: W1/2

20 Section 5

21 Section 6: NE1/4

22 Section 8: N1/2, SE1/4

23 Section 9

24 Section 10: SW1/4

25 Section 14: W1/2SW1/4, SE1/4SW1/4

26 Section 15: W1/2, SE1/4, S1/2NE1/4

27 Section 16: N1/2, SE1/4

28 Section 22: N1/2, N1/2S1/2, S1/2SE1/4

29 Section 23: W1/2, W1/2SE1/4

Section 26: W1/2, W1/2E1/2, E1/2SE1/4

Section 27: E1/2NE1/4

Section 33: SW1/4, S1/2SE1/4

Section 34: S1/2S1/2

Section 35

Section 36: W1/2

(E) Township 19 North, Range 8 West, Seward Meridian

Section 19: W1/2, W1/2E1/2

Section 29: W1/2W1/2

Section 30

Section 31: E1/2, E1/2W1/2

Section 32

(F) Township 19 North, Range 9 West, Seward Meridian

Sections 3 - 4

Sections 9 - 10

Section 13: S1/2

Section 14: S1/2

Sections 15 - 16

Section 22: N1/2

Section 23: N1/2

Section 24

(2) Kroto Creek and Moose Creek State Recreation River

(A) Township 19 North, Range 6 West, Seward Meridian

Section 2: SW1/4

Section 3

Section 10: E1/2

Section 11

Section 14

Section 15: E1/2E1/2

1 Section 22: E1/2E1/2

2 Section 23

3 Section 25: that portion west of the eastern-  
4 most bank of the Susitna River

5 Section 26

6 Section 27: E1/2E1/2

7 Section 34: NE1/4NE1/4

8 Section 35

9 Section 36: that portion west of the eastern-  
10 most bank of the Susitna River

11 (B) Township 20 North, Range 6 West, Seward Meridian

12 Section 4

13 Section 5: E1/2

14 Section 8: NE1/4, E1/2SE1/4

15 Section 9

16 Section 15: W1/2

17 Section 16

18 Section 21: E1/2, N1/2NW1/4, SE1/4NW1/4

19 Section 22: NW1/4, S1/2

20 Section 27

21 Section 34

22 (C) Township 21 North, Range 6 West, Seward Meridian

23 Section 3

24 Section 9: E1/2SE1/4, SE1/4NE1/4

25 Section 10

26 Section 15: W1/2, W1/2NE1/4

27 Section 16

28 Section 20: E1/2

29 Section 21

1 Section 28

2 Section 29: E1/2

3 Section 32: E1/2E1/2, NW1/4NE1/4

4 Section 33

5 Section 34: SW1/4

6 (D) Township 22 North, Range 6 West, Seward Meridian

7 Sections 4 - 5

8 Section 6: E1/2, E1/2W1/2

9 Sections 7 - 9

10 Sections 16 - 18

11 Sections 20 - 21

12 Section 27

13 Section 28: N1/2, SE1/4, E1/2SW1/4

14 Section 29: E1/2NE1/4

15 Section 33: N1/2NE1/4, SE1/4NE1/4

16 Section 34

17 (E) Township 23 North, Range 6 West, Seward Meridian

18 Section 4

19 Section 7: W1/2

20 Section 9

21 Section 16

22 Section 17: SW1/4SW1/4

23 Sections 18 - 19

24 Section 20: W1/2NW1/4

25 Section 21

26 Section 28

27 Sections 30 - 31

28 Section 32: S1/2

29 Section 33

1 (F) Township 23 North, Range 7 West, Seward Meridian

2 Section 1

3 Section 2: E1/2

4 Sections 12 - 13

5 Section 24

6 Section 25: N1/2, SE1/4

7 Section 36: N1/2NE1/4

8 (G) Township 24 North, Range 6 West, Seward Meridian

9 Section 4: W1/2

10 Section 5

11 Section 6: NE1/4, E1/2SE1/4

12 Section 8: N1/2, SE1/4, E1/2SW1/4

13 Section 9

14 Section 15: SW1/4, SW1/4NW1/4

15 Section 16

16 Section 17: NE1/4, N1/2SE1/4

17 Section 21: E1/2, SE1/4SW1/4

18 Section 22: NW1/4, N1/2SW1/4, SW1/4SW1/4

19 Section 28: E1/2W1/2, E1/2

20 Section 33

21 (H) Township 24 North, Range 7 West, Seward Meridian

22 Section 6: S1/2, NW1/4

23 Section 7

24 Section 8: S1/2SW1/4

25 Section 16: W1/2, W1/2E1/2

26 Section 17

27 Section 18: N1/2N1/2, SE1/4NW1/4, S1/2NE1/4,

28 N1/2SE1/4, SE1/4SE1/4

29 Section 19: NE1/4NE1/4

- Section 20: N1/2
- Section 21: W1/2, SE1/4, W1/2NE1/4
- Section 27
- Section 28: E1/2
- Section 33: NE1/4NE1/4
- Section 34: E1/2, E1/2W1/2, NW1/4NW1/4
- Section 35: W1/2, SE1/4, S1/2NE1/4
- Section 36: SW1/4

(I) Township 24 North, Range 8 West, Seward Meridian

- Section 1: E1/2
- Section 12: NE1/4, E1/2SE1/4
- Section 13: NE1/4NE1/4

(J) Township 25 North, Range 6 West, Seward Meridian

- Section 5
- Section 8
- Section 17
- Section 18: SE1/4
- Section 19: E1/2, E1/2W1/2
- Section 20: W1/2W1/2
- Section 29: W1/2W1/2
- Section 30: E1/2, E1/2W1/2
- Section 31: E1/2
- Section 32: W1/2W1/2, SE1/4SW1/4

(K) Township 25 North, Range 7 West, Seward Meridian

- Section 5
- Section 6: SE1/4, S1/2NE1/4
- Section 7: E1/2, SW1/4, E1/2NW1/4
- Section 8: NW1/4, W1/2SW1/4
- Sections 18 - 19

## Sections 30 - 31

1  
2 (L) Township 25 North, Range 8 West, Seward Meridian

3 Section 13: E1/2SE1/4

4 Section 24: E1/2NE1/4

5 (M) Township 26 North, Range 6 West, Seward Meridian

6 Section 5

7 Section 8

8 Section 17: N1/2, SE1/4, N1/2SW1/4, SE1/4SW1/4

9 Section 19: SE1/4

10 Section 20: E1/2, SW1/4, S1/2NW1/4, NE1/4NW1/4

11 Section 29: E1/2, NW1/4

12 Section 30: S1/2, NE1/4, SE1/4NW1/4

13 Section 31: E1/2NE1/4, that portion of NW1/4-  
14 NE1/4 within retained easement (50' each side  
15 of MHWM)

16 Section 32: land within 150' of MHWM

17 (N) Township 26 North, Range 7 West, Seward Meridian

18 Section 4: W1/2

19 Section 5: E1/2, S1/2SW1/4

20 Section 7: SE1/4

21 Section 8

22 Section 9: NW1/4, N1/2SW1/4

23 Section 17

24 Section 18: E1/2

25 Section 19

26 Section 20: W1/2

27 Section 29: S1/2, NW1/4

28 Section 30

29 Section 31: NE1/4

## Section 32

1  
2 (O) Township 27 North, Range 6 West, Seward Meridian

## Section 4

3  
4 Section 5: E1/2

5 Section 8: E1/2

## Section 9

## Section 16

7 Section 17: E1/2

8 Section 20: E1/2

## Section 21

10 Section 28: W1/2

11 Section 29: E1/2

12 Section 32: E1/2

13 Section 33: W1/2

14  
15 (P) Township 27 North, Range 7 West, Seward Meridian

## Section 7

16 Section 8: S1/2, NW1/4

17 Section 9: W1/2

## Section 16

18 Section 17: N1/2, SE1/4

19 Section 20: E1/2

## Section 21

20 Section 28: N1/2, SW1/4

21 Section 29: E1/2

22 Section 32: E1/2

23 Section 33: W1/2

24  
25  
26 (Q) Township 27 North, Range 8 West, Seward Meridian

27 Section 12: NE1/4

28  
29 (R) Township 28 North, Range 6 West, Seward Meridian

Section 32: S1/2SE1/4

Section 33: S1/2S1/2

(3) Lake Creek State Recreation River

(A) Township 21 North, Range 9 West, Seward Meridian

Section 3

Section 4: Excluding Tracts A, B, C and D

Section 9: N1/2 Excluding Tracts A and B

Section 10

Section 15

(B) Township 22 North, Range 9 West, Seward Meridian

Section 4: NW1/4, S1/2

Section 5: N1/2, E1/2SE1/4

Section 9: N1/2, SE1/4, E1/2SW1/4

Section 10: W1/2SW1/4, SW1/4NW1/4

Section 15: W1/2

Section 16: E1/2, E1/2W1/2

Section 21: E1/2

Section 22: W1/2

Section 27: W1/2, W1/2SE1/4

Section 28: E1/2

Section 34

(C) Township 23 North, Range 9 West, Seward Meridian

Section 3: W1/2W1/2

Section 4

Section 5: E1/2, E1/2SW1/4

Section 7: SE1/4, SE1/4NE1/4, E1/2SW1/4

Section 8: S1/2, NE1/4, S1/2NW1/4, NE1/4NW1/4

Section 9: N1/2NW1/4, SW1/4NW1/4, NW1/4SW1/4

Section 17: W1/2, W1/2E1/2

Section 18: E1/2

Section 19: N1/2, SE1/4, E1/2SW1/4

Section 20: W1/2, SE1/4, S1/2NE1/4, NW1/4NE1/4

Section 29

Section 30: NE1/4, E1/2NW1/4, NE1/4SW1/4, SE1/4

Section 32

Section 33: S1/2SW1/4, NW1/4SW1/4

(D) Township 24 North, Range 9 West, Seward Meridian

Section 28: S1/2SW1/4, SW1/4SE1/4

Section 29: NW1/4, S1/2

Section 30

Section 31: N1/2

Section 32: NW1/4, E1/2

Section 33

Section 34: SW1/4SW1/4

(E) Township 24 North, Range 10 West, Seward Meridian

Section 3

Section 4: E1/2

Section 10

Section 11: W1/2, W1/2SE1/4, SW1/4NE1/4

Section 13: W1/2W1/2

Section 14

Section 15: NE1/4

Section 23: N1/2, SE1/4

Section 24: W1/2, S1/2SE1/4, NW1/4SE1/4

Section 25

Section 36: NE1/4, E1/2NW1/4

(F) Township 25 North, Range 10 West, Seward Meridian

Sections 6 - 7

1 Section 8: S1/2, NW1/4

2 Section 16: W1/2

3 Section 17

4 Section 18: E1/2

5 Section 20: SE1/4, N1/2

6 Section 21

7 Section 22: W1/2

8 Section 25: SW1/4

9 Section 26: S1/2

10 Section 27

11 Section 28: E1/2, NW1/4

12 Sections 34 - 35

13 Section 36: W1/2

14 (G) Township 25 North, Range 11 West, Seward Meridian

15 Section 1: E1/2

16 (H) Township 26 North, Range 10 West, Seward Meridian

17 Section 31

18 (I) Township 26 North, Range 11 West, Seward Meridian

19 Sections 3 - 4

20 Section 9: E1/2

21 Section 10

22 Section 14: W1/2

23 Section 15

24 Section 22: E1/2, E1/2NW1/4

25 Section 23

26 Section 25: S1/2, NW1/4

27 Section 26

28 Section 27: NE1/4

29 Section 35: NE1/4

## Section 36

(J) Township 27 North, Range 11 West, Seward Meridian

Section 6: SW1/4

Section 7

Section 8: SW1/4

Sections 17 - 18

Section 19: N1/2, SE1/4

Section 20

Section 21: SW1/4

Sections 28 - 29

Section 30: NE1/4

Section 32: E1/2

Section 33

Section 34: W1/2

(K) Township 27 North, Range 12 West, Seward Meridian

Sections 1 - 3

Section 10: N1/2, SE1/4

Sections 11 - 14

Section 15: NE1/4

Section 23: NE1/4

Section 24: N1/2

(L) Township 28 North, Range 12 West, Seward Meridian

Sections 1 - 5

Sections 8 - 12

Sections 13 - 17

Sections 21 - 24

Sections 25 - 28

Sections 33 - 36

(4) Little Susitna State Recreation River: the water column

1 of the main stream of the Little Susitna River from mean high water  
2 mark to mean high water mark, from the point at which the river cross-  
3 es the section line dividing Sections 23 and 26 in Township 19 North,  
4 Range 1 East, Seward Meridian downstream to the point at which the  
5 river crosses the section line between Sections 15 and 22 in Township  
6 16 North, Range 5 West, Seward Meridian; the water column of Lake  
7 Creek from mean high water mark to mean high water mark, from the  
8 point at which the creek crosses the section line dividing Sections 10  
9 and 11, Township 18 North, Range 4 West, Seward Meridian downstream to  
10 the confluence with the Little Susitna River; and

11 (A) Township 16 North, Range 5 West, Seward Meridian

12 Section 3

13 Section 4: E1/2NE1/4

14 Section 10: E1/2, E1/2W1/2

15 Section 15: E1/2, E1/2W1/2

16 (B) Township 17 North, Range 4 West, Seward Meridian

17 Section 4

18 Section 6: SW1/4

19 Section 7: W1/2, S1/2SE1/4

20 Section 8: E1/2, S1/2SW1/4

21 Section 17: NW1/4

22 Section 18: N1/2, N1/2SW1/4

23 (C) Township 17 North, Range 5 West, Seward Meridian

24 Sections 12 - 15

25 Section 22

26 Section 23: N1/2N1/2, SW1/4NW1/4, W1/2SW1/4

27 Section 26: W1/2W1/2

28 Section 27

29 Section 34

- 1 (D) Township 18 North, Range 1 East, Seward Meridian  
2 Section 8: NW1/4, SW1/4NE1/4, S1/2NW1/4NE1/4
- 3 (E) Township 18 North, Range 1 West, Seward Meridian  
4 Section 15: N1/2NW1/4  
5 Section 16: NW1/4, N1/2NE1/4, SE1/4NE1/4
- 6 (F) Township 18 North, Range 2 West, Seward Meridian  
7 Section 15: NW1/4, N1/2NE1/4, NW1/4SW1/4  
8 Section 16: S1/2  
9 Section 17: S1/2  
10 Section 19: NW1/4, W1/2NE1/4, E1/2SW1/4.
- 11 (G) Township 18 North, Range 3 West, Seward Meridian  
12 Section 19  
13 Section 20: SW1/4, W1/2SE1/4, SE1/4NW1/4,  
14 W1/2NW1/4  
15 Section 28: N1/2NW1/4, SW1/4NW1/4  
16 Section 29: NE1/4  
17 Section 30
- 18 (H) Township 18 North, Range 4 West, Seward Meridian  
19 Section 11: SW1/4, SW1/4SE1/4, SW1/4NW1/4  
20 Section 13: S1/2, SW1/4NW1/4  
21 Section 14  
22 Section 24  
23 Section 25: N1/2  
24 Section 26  
25 Section 27: S1/2  
26 Section 33: S1/2, S1/2NE1/4  
27 Section 34  
28 Section 35: NW1/4, W1/2NE1/4
- 29 (5) Talachulitna State Recreation River

- 1 (A) Township 16 North, Range 10 West, Seward Meridian  
2 Section 6: W1/2  
3 Section 7: NW1/4, N1/2SW1/4
- 4 (B) Township 16 North, Range 11 West, Seward Meridian  
5 Section 1: E1/2, SW1/4  
6 Section 2: S1/2, NW1/4  
7 Section 3  
8 Section 11: N1/2, N1/2S1/2  
9 Section 12: N1/2, N1/2S1/2
- 10 (C) Township 17 North, Range 10 West, Seward Meridian  
11 Section 6: W1/2, W1/2SE1/4  
12 Section 7  
13 Sections 18 - 19  
14 Sections 30 - 31
- 15 (D) Township 17 North, Range 11 West, Seward Meridian  
16 Section 1: E1/2E1/2  
17 Section 3: W1/2  
18 Sections 4 - 5  
19 Section 6: S1/2  
20 Sections 7 - 8  
21 Section 9: N1/2, SE1/4  
22 Section 10  
23 Section 14: W1/2  
24 Section 15  
25 Section 17: NW1/4  
26 Section 18: N1/2, SW1/4  
27 Section 19: NW1/4NW1/4  
28 Section 22  
29 Section 23: W1/2

1 Section 25: E1/2E1/2

2 Section 26: W1/2

3 Section 27

4 Section 34

5 Section 35: W1/2

6 (E) Township 17 North, Range 12 West, Seward Meridian

7 Section 7: S1/2

8 Section 12: S1/2

9 Section 13

10 Section 14: S1/2

11 Section 15: S1/2

12 Section 16: S1/2

13 Sections 17 - 18

14 Section 20: E1/2

15 Sections 21 - 23

16 Section 24: N1/2, N1/2S1/2

17 (F) Township 17 North, Range 13 West, Seward Meridian

18 Section 9: S1/2

19 Section 10: S1/2

20 Section 11: S1/2

21 Section 12: S1/2

22 Sections 13 - 16

23 Section 24: N1/2

24 (G) Township 18 North, Range 10 West, Seward Meridian

25 Section 18: SW1/4SW1/4

26 Section 19: NW1/4, S1/2NE1/4, E1/2SW1/4, SE1/4

27 Section 20: S1/2, NE1/4

28 Section 21

29 Section 22: W1/2W1/2

1 Section 26: W1/2SW1/4, SW1/4NW1/4

2 Section 27: S1/2, S1/2N1/2

3 Sections 28 - 29

4 Section 30: E1/2, E1/2W1/2

5 Section 31: NE1/4, S1/2NW1/4, NE1/4NW1/4,  
6 SW1/4, W1/2SE1/4

7 Section 33: NE1/4NE1/4

8 Section 34: N1/2NW1/4

9 (H) Township 18 North, Range 11 West, Seward Meridian

10 Section 6: W1/2, W1/2E1/2, E1/2SE1/4

11 Section 7

12 Section 11: E1/2SE1/4

13 Section 12: SW1/4SW1/4

14 Section 13: NW1/4, E1/2SW1/4, SE1/4

15 Section 16: SW1/4

16 Sections 17 - 18

17 Section 19: NE1/4

18 Section 20: N1/2, SE1/4

19 Section 21: W1/2

20 Section 24: E1/2NE1/4

21 Section 28

22 Section 29: E1/2

23 Section 32: E1/2

24 Section 33

25 Section 36: E1/2SE1/4SE1/4SE1/4

26 (I) Township 18 North, Range 12 West, Seward Meridian

27 Sections 1 - 2

28 Section 12: N1/2, SE1/4

29 (J) Township 19 North, Range 12 West, Seward Meridian

1 Section 3: N1/2, SW1/4

2 Section 4: E1/2E1/2, W1/2SE1/4, SE1/4SW1/4

3 Section 9: E1/2, SW1/4, E1/2NW1/4, SW1/4NW1/4

4 Section 10: NW1/4

5 Section 15: W1/2SW1/4, SW1/4NW1/4

6 Section 16

7 Section 21

8 Section 22: W1/2W1/2, E1/2SW1/4, SW1/4SE1/4

9 Sections 27 - 28

10 Section 34

11 Section 35: S1/2, NW1/4

12 (K) Township 20 North, Range 11 West, Seward Meridian

13 Section 18: W1/2

14 Section 19: W1/2

15 (L) Township 20 North, Range 12 West, Seward Meridian

16 Section 1

17 Section 2: N1/2

18 Section 11: E1/2

19 Sections 12 - 13

20 Section 14: E1/2

21 Sections 23 - 24

22 Section 25: N1/2

23 Section 26

24 Section 27: E1/2

25 Section 34: S1/2, NE1/4, SE1/4NW1/4

26 Section 35: NW1/4

27 (M) Township 21 North, Range 11 West, Seward Meridian

28 Section 31: W1/2

29 (N) Township 21 North, Range 12 West, Seward Meridian

1 Section 25: SW1/4, SW1/4SE1/4

2 Section 26: E1/2SE1/4, SW1/4SE1/4

3 Section 35: E1/2, SW1/4

4 Section 36

5 (6) Talkeetna State Recreation River: the water column of  
6 the Talkeetna River from mean high water mark to mean high water mark  
7 from the point at which it crosses the line dividing Townships 28 and  
8 29 North, Seward Meridian, downstream to its confluence with the  
9 Susitna River; the water column of Chunilna Creek from mean high water  
10 mark to mean high water mark from the point at which it crosses the  
11 line dividing Townships 27 and 28 North, Seward Meridian, downstream  
12 to its confluence with the Talkeetna River; and

13 (A) Township 26 North, Range 3 West, Seward Meridian

14 Sections 1 - 2: north of the left bank of the  
15 Sheep River

16 Section 3: all land north of the left bank of  
17 the Talkeetna River and Tract B of ASLS 81 -  
18 196

19 Section 4: all land north of the left bank of  
20 the Talkeetna River and Tract A of ASLS 81 -  
21 196

22 Section 5: all land north of the left bank of  
23 the Talkeetna River and Tract C of ASLS 80 -  
24 94

25 Section 6: all land north of the left bank of  
26 the Talkeetna River and Tract A of ASLS  
27 80 - 84

28 (B) Township 26 North, Range 4 West, Seward Meridian

29 Sections 1 - 3: exclusive of ASLS 79 - 149

1 Section 4: E1/2, SW1/4 exclusive of ASLS 79 -  
2 149

3 Section 7: S1/2

4 Section 8: S1/2 exclusive of ASLS 79 - 149

5 Section 9: E1/2, E1/2W1/2

6 Section 17: that portion north of the left bank  
7 of the Talkeetna River

8 Section 18: exclusive of DOT 200642

9 (C) Township 26 North, Range 5 West, Seward Meridian

10 Section 12: E1/2SE1/4

11 Section 13: E1/2, E1/2SW1/4, SW1/4SW1/4

12 Section 23: that portion northeast of the left  
13 bank of the Susitna River

14 Section 24: that portion east of the left bank  
15 of the Susitna River and west of the right  
16 bank of the main channel of the Talkeetna  
17 River (that channel of the river that runs  
18 diagonally through the NE 1/4 and SW1/4 of  
19 Sec. 24)

20 (D) Township 27 North, Range 1 West, Seward Meridian

21 Section 1

22 Section 2: S1/2, NE1/4, S1/2' N1/4

23 Section 3: S1/2, S1/2N1/2

24 Section 4: SE1/4

25 Sections 7 - 10

26 Section 11: N1/2

27 Section 12: NW1/4

28 Section 15: NW1/4

29 Section 16: N1/2

1 Section 17: N1/2

2 Section 18: N1/2

3 (E) Township 27 North, Range 2 West, Seward Meridian

4 Section 2: SW1/4

5 Section 3: S1/2

6 Section 4: S1/2

7 Section 5: SE1/4, E1/2SW1/4

8 Section 7: SE1/4

9 Sections 8 - 12

10 Section 13: N1/2

11 Section 14: N1/2NE1/4

12 Section 17

13 Section 18: E1/2, SW1/4

14 Section 19

15 Section 20: N1/2, SW1/4

16 Section 30: W1/2

17 (F) Township 27 North, Range 3 West, Seward Meridian

18 Section 24: E1/2

19 Section 25

20 Section 26: SE1/4

21 Section 31: S1/2

22 Section 32: S1/2 exclusive of ASLS 79 - 149

23 Section 33: S1/2S1/2 exclusive of ASLS 79 - 149

24 Section 34: S1/2S1/2 exclusive of ASLS 79 - 149

25 and ASLS 76 - 138

26 Sections 35 - 36

27 (G) Township 27 North, Range 4 West, Seward Meridian

28 Section 36: S1/2SE1/4 exclusive of ASLS 74 - 77

29 and ASLS 74 - 78

1 (H) Township 27 North, Range 1 East, Seward Meridian

2 Section 5: NW1/4

3 Section 6

4 (I) Township 28 North, Range 1 West, Seward Meridian

5 Section 36: SE1/4SE1/4

6 (J) Township 28 North, Range 1 East, Seward Meridian

7 Section 2

8 Section 3: SE1/4

9 Section 9: SE1/4

10 Section 10

11 Section 11: NW1/4, W1/2NE1/4, W1/2SW1/4

12 Section 15: N1/2, SW1/4

13 Section 16: E1/2SW1/4

14 Section 20: SE1/4

15 Section 21

16 Section 22: NW1/4

17 Section 28: N1/2, SW1/4

18 Section 29: E1/2, SW1/4, SE1/4NW1/4

19 Section 31: SW1/4, E1/2

20 Section 32

21 Section 33: NW1/4

22 Sec. 41.23.310. DEFINITIONS. In AS 41.23.200 - 41.23.310,

23 (1) "commissioner" means the commissioner of natural re-  
24 sources;

25 (2) "recreation river corridor" means the uplands within a  
26 recreation river established under AS 41.23.300.

27  
28 \* Sec. 3. Until a management plan has been adopted for a recreation  
29 river under AS 41.23.240(a), as enacted in sec. 2 of this Act, interim

1 management of the recreation river shall be consistent with AS 41.23.200.  
2 Except for negotiated sales under AS 38.05.115, the commissioner of natural  
3 resources may not dispose of timber or other resources within a recreation  
4 river corridor before the adoption of the management plan. The commis-  
5 sioner of natural resources shall propose a management plan for each recre-  
6 ation river by the first 10 days of the Second Regular Session of the  
7 Eighteenth Alaska State Legislature.

8 \* Sec. 4. This Act takes effect immediately under AS 01.10.070(c).  
9  
10  
11  
12  
13  
14  
15  
16  
17  
18  
19  
20  
21  
22  
23  
24  
25  
26  
27  
28  
29

5-0230P ✓

Bradley  
4/12/88

Original sponsors: Cotter, Pourchot,  
Rieger, et al.

1 IN THE HOUSE

BY THE RESOURCES COMMITTEE

2 SENATE CS FOR CS FOR HOUSE BILL NO. 93 (Resources)

3 IN THE LEGISLATURE OF THE STATE OF ALASKA

4 FIFTEENTH LEGISLATURE - SECOND SESSION

5 A BILL

6 For an Act entitled: "An Act establishing six recreation rivers; and pro-  
7 viding for an effective date."

8 BE IT ENACTED BY THE LEGISLATURE OF THE STATE OF ALASKA:

9 \* Section 1. FINDINGS AND INTENT: The legislature finds that the  
10 special values and uses of six rivers in Southcentral Alaska justify the  
11 retention of the rivers and their adjacent corridors for public use. The  
12 six rivers should be managed in their present state for public recreation  
13 and the six river corridors can support many public uses, including some  
14 that will enhance the local economy as well as improve access to public and  
15 private land outside the river corridors. The designation of the six  
16 rivers and their corridors recognizes the value of the rivers and their  
17 corridors for public use and is not intended to become an undue impediment  
18 to multiple use land and water management [concepts] or the enjoyment of  
19 adjacent public and private land, or to the development of access within,  
20 across, and around the rivers and their corridors. The legislature is  
21 particularly concerned that an owner of <sup>or legal interest in land or resources</sup> ~~valid~~ land/leases ~~or use permits~~  
22 within or adjacent to the river corridors be <sup>allowed</sup> [guaranteed] reasonable access  
23 to and the full use of the rights.

24 \* Sec. 2. AS 41.23 is amended by adding new sections to read:

25 ARTICLE 3. RECREATION RIVERS ~~AND RECREATION RIVER CORRIDORS.~~

26 Sec. 41.23.200. PURPOSES. (a) The purpose of AS 41.23.200 -  
27 41.23.290 is to establish as recreation rivers and recreation river  
28 ~~corridors~~ under AS 41.23.290(a) and ~~(b)~~ the land and water now owned  
29 by the state and the land and water acquired in the future by the

1 state that lies within the boundaries described in AS 41.23.290(c).

2 (b) The primary purpose for the establishment of the six recre-  
 3 ation rivers is the maintenance <sup>and enhancement</sup> of the land and water described in  
 4 AS 41.23.290(a) ~~in its present state~~ <sup>management</sup> for recreation.

5 (c) The primary purposes for the <sup>management</sup> establishment of the six recre-  
 6 ation river corridors are

7 (1) the <sup>management</sup> multiple use management protection, and mainte-  
 8 nance of the fish and wildlife populations and habitat on a sus-  
 9 tained-yield basis;

10 (2) continued recreation and economic use, including the  
 11 uses described in (3) and (4) of this subsection, and enjoyment by the  
 12 public and individuals of recreational activities that include hunt-  
 13 ing, fishing, trapping, camping, boating, hiking, snowmachining, ski-  
 14 ing, dog mushing, and wildlife viewing, while <sup>assuring / providing</sup> precautionary measures  
 15 for the scenic and fundamental characteristics of the recreation river  
 16 and the recreation river corridor are followed;

17 (3) multiple use management of upland activities within the  
 18 recreation river corridor to ensure that mitigation measures to alle-  
 19 viate potential adverse effects on water quality and stream flow will  
 20 take place; and

21 (4) accommodation of access for economic uses, including  
 22 recreation and tourism, within or adjacent to the river corridor.

23 Sec. 41.23.210. COMPATIBLE ACTIVITIES. (a) The commissioner  
 24 shall allow the following activities on a recreation river or within a  
 25 recreation river corridor when they are compatible with AS 41.23.200  
 26 and consistent with a management plan adopted under AS 41.23.230:

27 (1) the use of aircraft, powerboats, snowmachines, all-  
 28 terrain vehicles, motorized transportation, and transportation by  
 29 animal;

- 1 (2) the sale and harvest of wood products;  
2 (3) sand and gravel extraction;  
3 (4) the construction and operation of recreation facili-  
4 ties; and  
5 (5) other uses permitted in the management plan required by  
6 AS 41.23.230, including <sup>agricultural</sup> farming, mining, and mineral development.

7 (b) In addition to the activities identified in (a) of this  
8 section, the commissioner may allow other activities on a recreation  
9 river or within a recreation river corridor when they are compatible  
10 with AS 41.23.200 and consistent with a management plan adopted under  
11 AS 41.23.230.

12 Sec. 41.23.220. GENERAL MANAGEMENT OF RECREATION RIVERS AND  
13 CORRIDORS. (a) The state-owned land and water within the area de-  
14 scribed as a recreation river and a recreation river corridor under  
15 AS 41.23.290(c) is assigned to the commissioner for management consis-  
16 tent with the purposes of AS 41.23.200.

17 (b) The commissioner shall reserve to the state under AS 46.15.-  
18 145 an instream flow or level for the water in the rivers described in  
19 AS 41.23.290(a) that is adequate to achieve the purposes of AS 41.23.-  
20 200.

21 (c) The commissioner may regulate boating, if necessary, under  
22 the management plan adopted under AS 41.23.230.

23 (d) The provisions of AS 41.23.200 - 41.23.290 do not affect the  
24 authority of

25 (1) the Department of Fish and Game, the Board of Fisher-  
26 ies, the Board of Game, or the Guide Licensing and Control Board under  
27 AS 08.54, AS 16, or AS 41.99.010;

28 (2) the Department of Environmental Conservation under  
29 AS 46.03; or

1 (3) state agencies and municipalities under AS 44.19.145-  
 2 (a)(11) and AS 46.40.100.

3 (e) The commissioner may not restrict the use of weapons, in-  
 4 cluding firearms, within a recreation river and a recreation river  
 5 corridor except in sites of high public use such as picnic areas, boat  
 6 ramps, camping grounds, and parki.. areas when the commissioner deter-  
 7 mines that the use of weapons constitutes a threat to public safety.  
 8 Except as provided in this subsection, the commissioner may not re-  
 9 strict fishing, hunting, or trapping within a recreation river and a  
 10 recreation river corridor.

11 (f) The commissioner may not regulate an activity under AS 41.-  
 12 23.200 - 41.23.290 that occurs on a river that flows into or out of a  
 13 river that has been designated as a recreation river under AS 41.23.-  
 14 290(c). The authority of the commissioner under AS 41.23.200 - 41.-  
 15 23.290 ceases where the water established as a recreation river under  
 16 AS 41.23.200 - 41.23.290 meets water that is not established as a  
 17 recreation river.

*Advisory Board*

18 Sec. 41.23.230. MANAGEMENT PLAN. (a) The commissioner, in con-  
 19 sultation with representatives of affected municipalities, shall pre-  
 20 pare and adopt and may revise a management plan for each of the six  
 21 recreation rivers and recreation river corridors. In preparing or  
 22 revising the plan, the commissioner and each affected municipality  
 23 shall consult with the public, *the advisory board established under AS 41.23.230* and state agencies, including the com-  
 24 missioner of fish and game. In preparation or revision of the plan,  
 25 the commissioner shall comply with the notice requirements of AS 38.-  
 26 05.945 and provide written notice by first-class mail to private  
 27 property owners in the recreation river corridors and shall hold at  
 28 least two public hearings in [each of the] municipalities and commu-  
 29 nities near the recreation river and the recreation river corridor.

1 The management plan shall establish long-range guidelines and manage-  
2 ment practices consistent with AS 41.23.200 to

3 (1) establish guidelines and restrictions, if necessary,  
4 for an activity occurring under AS 41.23.210 to implement the purposes  
5 of AS 41.23.200;

6 (2) protect, maintain, or enhance the fish and wildlife  
7 habitat and the free-flowing nature of the river;

8 (3) identify special recreation values and manage the level  
9 of intensity and types of recreation uses;

10 (4) designate management guidelines for development activ-  
11 ities;

12 *designate management guidelines for*  
13 (5) manage commercial recreation activities or development,  
including recreation services;

14 (6) provide for necessary public services, such as trans-  
15 portation and utility corridors, crossing or fording corridors, public  
16 safety, and law enforcement;

17 (7) allow reasonable access to public land and private  
18 inholdings, including municipal land that is offered for sale or  
19 lease, and to land beyond or adjacent to the recreation river and the  
20 recreation river corridor;

21 (8) establish criteria and expedient timelines to review  
22 future proposed uses for compatibility with AS 41.23.200.

23 *Add:*  
*Enforcement*  
24 (b) The commissioner shall adopt regulations necessary to imple-  
25 ment the management plan. The commissioner may not adopt regulations  
before a management plan takes effect.

26 (c) A management plan proposed by the commissioner under (a) of  
27 this section shall be submitted to the legislature for review within  
28 the first 10 days of the first regular session of the legislature to  
29 convene after completion of the plan by the commissioner. The plan

1 takes effect 100 days after submission of the plan to the legislature  
2 unless rejected by an act of the legislature.

3 Sec. 41.23.240. MANAGEMENT OF MUNICIPAL LAND. If a municipality  
4 commits land for inclusion in a recreation river corridor described in  
5 AS 41.23.290(c), the commissioner shall obtain the concurrence of the  
6 municipality to the management plan proposed under AS 41.23.230 as it  
7 applies to municipal land. The commissioner shall cooperate, at the  
8 request of a municipality, in planning for municipal land adjacent to  
9 a recreation river corridor. Municipal land not committed by a munic-  
10 ipality for inclusion in a recreation river corridor is excluded from  
11 the operation of the management plan.

12 Sec. 41.23.250. ACQUISITION OF ADDITIONAL LAND. (a) The com-  
13 missioner may acquire in the name of the state land that is adjacent  
14 to or located within the land described in AS 41.23.290(c) by pur-  
15 chase, lease, gift, or exchange for inclusion within a recreation  
16 river corridor.

17 (b) The commissioner may not acquire land for inclusion in a  
18 recreation river corridor by eminent domain.

19 Sec. 41.23.260. APPLICATION OF PUBLIC LAND LAWS. (a) The pro-  
20 visions of AS 38.04, AS 38.05, AS 38.35, and AS 38.95 apply to land  
21 described in AS 41.23.290(c) except to the extent that a provision of  
22 AS 41.23.200 - 41.23.290 is inconsistent.

23 (b) The commissioner may permit mining leasing under AS 38.05.-  
24 205 in an area <sup>ON UP LANDS</sup> within a recreation river corridor if leasing is al-  
25 lowed under a management plan that has been adopted by the commis-  
26 sioner. The commissioner shall establish appropriate conditions for  
27 permits, operating plans, and leases to mitigate the effects of min-  
28 eral development activities on the environment and to prevent to the  
29 extent practicable degradation of the recreation uses of the river.

1 (c) To enhance public use and enjoyment of a recreation river  
2 corridor under a management plan adopted under AS 41.23.230, the  
3 commissioner may provide for the construction and operation of commer-  
4 cial facilities such as lodges, campgrounds, and boat launches by

5 (1) leasing land including competitive leasing to a pre-  
6 qualified bidder under AS 38.05.070; and

7 (2) contracting for the construction and operation of a  
8 facility under AS 36.30 so long as the facility is not in competition  
9 with a private facility or enterprise.

10 (d) The commissioner of administration shall separately account  
11 for funds collected under this section and deposited in the general  
12 fund. The annual estimated balance in the account may be appropriated  
13 by the legislature to the department to carry out the purposes of  
14 AS 41.23.200 - 41.23.290.

15 Sec. 41.23.270. COOPERATIVE MANAGEMENT AGREEMENTS. (a) The  
16 commissioner may enter into a cooperative management agreement for the  
17 management of land and water described in AS 41.23.290(c) or of other  
18 adjacent land and water with a federal agency, a municipality of the  
19 state, another agency of the state, or a private landowner.

20 (b) The commissioner may transfer the management of a specific  
21 site within a recreation river corridor described in AS 41.23.290(c)  
22 to a state agency, a municipality, or a private entity to carry out a  
23 program authorized by law or to enhance the objectives of the manage-  
24 ment plan adopted under AS 41.23.230

25 (c) The commissioner may not manage a recreation river corridor  
26 described in AS 41.23.290(c) as a unit of the state park system or as  
27 a game refuge, game sanctuary, or a critical habitat. The commis-  
28 sioner may assign management of a recreation facility or site such as  
29 a campground or a boat launch to the division of parks; [ if the

1 commissioner assigns management of a facility or site to the division  
 2 of parks, the commissioner shall adopt regulations relating to the  
 3 recreation activities at the facility or site assigned to the division  
 4 of parks.]

5 Sec. 41.23.280. LIMITATION ON ESTABLISHMENT. State-owned land  
 6 and water may be established as a recreation river corridor only by  
 7 the legislature.

8 Sec. 41.23.290. ESTABLISHMENT OF RECREATION RIVERS AND RECRE-  
 9 ATION RIVER CORRIDORS. (a) Subject to valid existing rights, the  
 10 state-owned land and water within ordinary high water or mean high  
 11 tide on a river described in (c) of this section is established as a  
 12 recreation river and reserved as a special purpose area under art.  
 13 VIII, sec. 7, Constitution of the State of Alaska and shall be re-  
 14 tained by the state.

15 (b) Subject to valid existing rights, the state-owned land and  
 16 water outside of the boundaries of the recreation rivers established  
 17 under (a) of this section but within the land described in (c) of this  
 18 section is established as a recreation river corridor and reserved as  
 19 a special purpose area under art. viii, sec. 7, Constitution of the  
 20 State of Alaska, and shall be retained by the state.

21 (c) The land and water presently owned by the state and all land  
 22 and water acquired by the state in the future, including shore and  
 23 submerged land that lie within the following described parcels, shall  
 24 be managed under AS 41.23.200 - 41.23.290:

- 25 (1) Alexander Creek State Recreation River
  - 26 (A) Township 16 North, Range 7 West, Seward Meridian
  - 27 Sections 6 - 7
  - 28 Sections 18 - 19
  - 29 (B) Township 17 North, Range 7 West, Seward Meridian

Section 6: Otter Lake, Weenie Lake, and that  
portion of the SW1/4 in Tract B, ASLS 81-77

Section 7: Otter Lake and Tracts F-2 and F-3 of  
ASLS 79-147

Section 18: S1/2, W1/2NW1/4

Section 19

Sections 30 - 31

Section 32: W1/2

(C) Township 17 North, Range 8 West, Seward Meridian

Section 1

Section 2: E1/2, N1/2NW1/4

Section 3: N1/2N1/2

Section 4: N1/2, N1/2SE1/4

Section 11: NE1/4, E1/2SE1/4

Section 12

Section 13: E1/2, E1/2NW1/4

Section 24: NE1/4, E1/2SE1/4

(D) Township 18 North, Range 8 West, Seward Meridian

Section 4: W1/2

Section 5

Section 6: NE1/4

Section 8: N1/2, SE1/4

Section 9

Section 10: SW1/4

Section 14: W1/2SW1/4, SE1/4SW1/4

Section 15: W1/2, SE1/4, S1/2NE1/4

Section 16: N1/2, SE1/4

Section 22: N1/2, N1/2S1/2, S1/2SE1/4

Section 23: W1/2, W1/2SE1/4

1  
2  
3  
4  
5  
6  
7  
8  
9  
10  
11  
12  
13  
14  
15  
16  
17  
18  
19  
20  
21  
22  
23  
24  
25  
26  
27  
28  
29

Section 26: W1/2, W1/2E1/2, E1/2SE1/4

Section 27: E1/2NE1/4

Section 33: SW1/4, S1/2SE1/4

Section 34: S1/2S1/2

Section 35

Section 36: W1/2

(E) Township 19 North, Range 8 West, Seward Meridian

Section 19: W1/2, W1/2E1/2

Section 29: W1/2W1/2

Section 30

Section 31: E1/2, E1/2W1/2

Section 32

(F) Township 19 North, Range 9 West, Seward Meridian

Sections 3 - 4

Sections 9 - 10

Section 13: S1/2

Section 14: S1/2

Sections 15 - 16

Section 22: N1/2

Section 23: N1/2

Section 24

(2) Kroto Creek and Moose Creek State Recreation River

(A) Township 19 North, Range 6 West, Seward Meridian

Section 2: SW1/4

Section 3

Section 10: E1/2

Section 11

Section 14

Section 15: E1/2E1/2

1 Section 22: E1/2E1/2

2 Section 23

3 Section 25: that portion west of the eastern-  
4 most bank of the Susitna River

5 Section 26

6 Section 27: E1/2E1/2

7 Section 34: NE1/4NE1/4

8 Section 35

9 Section 36: that portion west of the eastern-  
10 most bank of the Susitna River

11 (B) Township 20 North, Range 6 West, Seward Meridian

12 Section 4

13 Section 5: E1/2

14 Section 8: NE1/4, E1/2SE1/4

15 Section 9

16 Section 15: W1/2

17 Section 16

18 Section 21: E1/2, N1/2NW1/4, SE1/4NW1/4

19 Section 22: NW1/4, S1/2

20 Section 27

21 Section 34

22 (C) Township 21 North, Range 6 West, Seward Meridian

23 Section 3

24 Section 9: E1/2SE1/4, SE1/4NE1/4

25 Section 10

26 Section 15: W1/2, W1/2NE1/4

27 Section 16

28 Section 20: E1/2

29 Section 21

1 Section 28

2 Section 29: E1/2

3 Section 32: E1/2E1/2, NW1/4NE1/4

4 Section 33

5 Section 34: SW1/4

6 (D) Township 22 North, Range 6 West, Seward Meridian

7 Sections 4 - 5

8 Section 6: E1/2, E1/2W1/2

9 Sections 7 - 9

10 Sections 16 - 18

11 Sections 20 - 21

12 Section 27

13 Section 28: N1/2, SE1/4, E1/2SW1/4

14 Section 29: E1/2NE1/4

15 Section 33: N1/2NE1/4, SE1/4NE1/4

16 Section 34

17 (E) Township 23 North, Range 6 West, Seward Meridian

18 Section 4

19 Section 7: W1/2

20 Section 9

21 Section 16

22 Section 17: SW1/4SW1/4

23 Sections 18 - 19

24 Section 20: W1/2NW1/4

25 Section 21

26 Section 28

27 Sections 30 - 31

28 Section 32: S1/2

29 Section 33

1 (F) Township 23 North, Range 7 West, Seward Meridian

2 Section 1

3 Section 2: E1/2

4 Sections 12 - 13

5 Section 24

6 Section 25: N1/2, SE1/4

7 Section 36: N1/2NE1/4

8 (G) Township 24 North, Range 6 West, Seward Meridian

9 Section 4: W1/2

10 Section 5

11 Section 6: NE1/4, E1/2SE1/4

12 Section 8: N1/2, SE1/4, E1/2SW1/4

13 Section 9

14 Section 15: SW1/4, SW1/4NW1/4

15 Section 16

16 Section 17: NE1/4, N1/2SE1/4

17 Section 21: E1/2, SE1/4SW1/4

18 Section 22: NW1/4, N1/2SW1/4, SW1/4SW1/4

19 Section 28: E1/2W1/2, E1/2

20 Section 33

21 (H) Township 24 North, Range 7 West, Seward Meridian

22 Section 6: S1/2, NW1/4

23 Section 7

24 Section 8: S1/2SW1/4

25 Section 16: W1/2, W1/2E1/2

26 Section 17

27 Section 18: N1/2N1/2, SE1/4NW1/4, S1/2NE1/4,

28 N1/2SE1/4, SE1/4SE1/4

29 Section 19: NE1/4NE1/4

1 Section 20: N1/2

2 Section 21: W1/2, SE1/4, W1/2NE1/4

3 Section 27

4 Section 28: E1/2

5 Section 33: NE1/4NE1/4

6 Section 34: E1/2, E1/2W1/2, NW1/4NW1/4

7 Section 35: W1/2, SE1/4, S1/2NE1/4

8 Section 36: SW1/4

9 (I) Township 24 North, Range 8 West, Seward Meridian

10 Section 1: E1/2

11 Section 12: NE1/4, E1/2SE1/4

12 Section 13: NE1/4NE1/4

13 (J) Township 25 North, Range 6 West, Seward Meridian

14 Section 5

15 Section 8

16 Section 17

17 Section 18: SE1/4

18 Section 19: E1/2, E1/2W1/2

19 Section 20: W1/2W1/2

20 Section 29: W1/2W1/2

21 Section 30: E1/2, E1/2W1/2

22 Section 31: E1/2

23 Section 32: W1/2W1/2, SE1/4SW1/4

24 (K) Township 25 North, Range 7 West, Seward Meridian

25 Section 5

26 Section 6: SE1/4, S1/2NE1/4

27 Section 7: E1/2, SW1/4, E1/2NW1/4

28 Section 8: NW1/4, W1/2SW1/4

29 Sections 18 - 19

## Sections 30 - 31

1  
2 (L) Township 25 North, Range 8 West, Seward Meridian

3 Section 13: E1/2SE1/4

4 Section 24: E1/2NE1/4

5 (M) Township 26 North, Range 6 West, Seward Meridian

6 Section 5

7 Section 8

8 Section 17: N1/2, SE1/4, N1/2SW1/4, SE1/4SW1/4

9 Section 19: SE1/4

10 Section 20: E1/2, SW1/4, S1/2NW1/4, NE1/4NW1/4

11 Section 29: E1/2, NW1/4

12 Section 30: S1/2, NE1/4, SE1/4NW1/4

13 Section 31: E1/2NE1/4, that portion of NW1/4-  
14 NE1/4 within retained easement (50' each side  
15 of MHWM)

16 Section 32: land within 150' of MHWM

17 (N) Township 26 North, Range 7 West, Seward Meridian

18 Section 4: W1/2

19 Section 5: E1/2, S1/2SW1/4

20 Section 7: SE1/4

21 Section 8

22 Section 9: NW1/4, N1/2SW1/4

23 Section 17

24 Section 18: E1/2

25 Section 19

26 Section 20: W1/2

27 Section 29: S1/2, NW1/4

28 Section 30

29 Section 31: NE1/4

Section 32

(O) Township 27 North, Range 6 West, Seward Meridian

Section 4

Section 5: E1/2

Section 8: E1/2

Section 9

Section 16

Section 17: E1/2

Section 20: E1/2

Section 21

Section 28: W1/2

Section 29: E1/2

Section 32: E1/2

Section 33: W1/2

(P) Township 27 North, Range 7 West, Seward Meridian

Section 7

Section 8: S1/2, NW1/4

Section 9: W1/2

Section 16

Section 17: N1/2, SE1/4

Section 20: E1/2

Section 21

Section 28: N1/2, SW1/4

Section 29: E1/2

Section 32: E1/2

Section 33: W1/2

(Q) Township 27 North, Range 8 West, Seward Meridian

Section 12: NE1/4

(R) Township 28 North, Range 6 West, Seward Meridian

1 Section 32: S1/2SE1/4

2 Section 33: S1/2S1/2

3 (3) Lake Creek State Recreation River

4 (A) Township 21 North, Range 9 West, Seward Meridian

5 Section 3

6 Section 4: Excluding Tracts A, B, C and D

7 Section 9: N1/2 Excluding Tracts A and B

8 Section 10

9 Section 15

10 (B) Township 22 North, Range 9 West, Seward Meridian

11 Section 4: NW1/4, S1/2

12 Section 5: N1/2, E1/2SE1/4

13 Section 9: N1/2, SE1/4, E1/2SW1/4

14 Section 10: W1/2SW1/4, SW1/4NW1/4

15 Section 15: W1/2

16 Section 16: E1/2, E1/2W1/2

17 Section 21: E1/2

18 Section 22: W1/2

19 Section 27: W1/2, W1/2SE1/4

20 Section 28: E1/2

21 Section 34

22 (C) Township 23 North, Range 9 West, Seward Meridian

23 Section 3: W1/2W1/2

24 Section 4

25 Section 5: E1/2, E1/2SW1/4

26 Section 7: SE1/4, SE1/4NE1/4, E1/2SW1/4

27 Section 8: S1/2, NE1/4, S1/2NW1/4, NE1/4NW1/4

28 Section 9: N1/2NW1/4, SW1/4NW1/4, NW1/4SW1/4

29 Section 17: W1/2, W1/2E1/2

1 Section 18: E1/2

2 Section 19: N1/2, SE1/4, E1/2SW1/4

3 Section 20: W1/2, SE1/4, S1/2NE1/4, NW1/4NE1/4

4 Section 29

5 Section 30: NE1/4, E1/2NW1/4, NE1/4SW1/4, SE1/4

6 Section 32

7 Section 33: S1/2SW1/4, NW1/4SW1/4

8 (D) Township 24 North, Range 9 West, Seward Meridian

9 Section 28: S1/2SW1/4, SW1/4SE1/4

10 Section 29: NW1/4, S1/2

11 Section 30

12 Section 31: N1/2

13 Section 32: NW1/4, E1/2

14 Section 33

15 Section 34: SW1/4SW1/4

16 (E) Township 24 North, Range 10 West, Seward Meridian

17 Section 3

18 Section 4: E1/2

19 Section 10

20 Section 11: W1/2, W1/2SE1/4, SW1/4NE1/4

21 Section 13: W1/2W1/2

22 Section 14

23 Section 15: NE1/4

24 Section 23: N1/2, SE1/4

25 Section 24: W1/2, S1/2SE1/4, NW1/4SE1/4

26 Section 25

27 Section 36: NE1/4, E1/2N 1/4

28 (F) Township 25 North, Range 10 West, Seward Meridian

29 Sections 6 - 7

Section 8: S1/2, NW1/4

Section 16: W1/2

Section 17

Section 18: E1/2

Section 20: SE1/4, N1/2

Section 21

Section 22: W1/2

Section 25: SW1/4

Section 26: S1/2

Section 27

Section 28: E1/2, NW1/4

Sections 34 - 35

Section 36: W1/2

(G) Township 25 North, Range 11 West, Seward Meridian

Section 1: E1/2

(H) Township 26 North, Range 10 West, Seward Meridian

Section 31

(I) Township 26 North, Range 11 West, Seward Meridian

Sections 3 - 4

Section 9: E1/2

Section 10

Section 14: W1/2

Section 15

Section 22: E1/2, E1/2NW1/4

Section 23

Section 25: S1/2, NW1/4

Section 26

Section 27: NE1/4

Section 35: NE1/4

Section 36

(J) Township 27 North, Range 11 West, Seward Meridian

Section 6: SW1/4

Section 7

Section 8: SW1/4

Sections 17 - 18

Section 19: N1/2, SE1/4

Section 20

Section 21: SW1/4

Sections 28 - 29

Section 30: NE1/4

Section 32: E1/2

Section 33

Section 34: W1/2

(K) Township 27 North, Range 12 West, Seward Meridian

Sections 1 - 3

Section 10: N1/2, SE1/4

Sections 11 - 14

Section 15: NE1/4

Section 23: NE1/4

Section 24: N1/2

(L) Township 28 North, Range 12 West, Seward Meridian

Sections 1 - 5

Sections 8 - 12

Sections 13 - 17

Sections 21 - 24

Sections 25 - 28

Sections 33 - 36

(4) Little Susitna State Recreation River: the water column

1 of the main stream of the Little Susitna River from mean high water  
2 mark to mean high water mark, from the point at which the river cross-  
3 es the section line dividing Sections 23 and 26 in Township 19 North,  
4 Range 1 East, Seward Meridian downstream to the point at which the  
5 river crosses the section line between Sections 15 and 22 in Township  
6 16 North, Range 5 West, Seward Meridian; the water column of Lake  
7 Creek from mean high water mark to mean high water mark, from the  
8 point at which the creek crosses the section line dividing Sections 10  
9 and 11, Township 18 North, Range 4 West, Seward Meridian downstream to  
10 the confluence with the Little Susitna River; and

11 (A) Township 16 North, Range 5 West, Seward Meridian

12 Section 3

13 Section 4: E1/2NE1/4

14 Section 10: E1/2, E1/2W1/2

15 Section 15: E1/2, E1/2W1/2

16 (B) Township 17 North, Range 4 West, Seward Meridian

17 Section 4

18 Section 6: SW1/4

19 Section 7: W1/2, S1/2SE1/4

20 Section 8: E1/2, S1/2SW1/4

21 Section 17: NW1/4

22 Section 18: N1/2, N1/2SW1/4

23 (C) Township 17 North, Range 5 West, Seward Meridian

24 Sections 12 - 15

25 Section 22

26 Section 23: N1/2N1/2, SW1/4NW1/4, W1/2SW1/4

27 Section 26: W1/2W1/2

28 Section 27

29 Section 34

- 1 (D) Township 18 North, Range 1 East, Seward Meridian  
2 Section 8: NW1/4, SW1/4NE1/4, S1/2NW1/4NE1/4
- 3 (E) Township 18 North, Range 1 West, Seward Meridian  
4 Section 15: N1/2NW1/4  
5 Section 16: NW1/4, N1/2NE1/4, SE1/4NE1/4
- 6 (F) Township 18 North, Range 2 West, Seward Meridian  
7 Section 15: NW1/4, N1/2NE1/4, NW1/4SW1/4  
8 Section 16: S1/2  
9 Section 17: S1/2  
10 Section 19: NW1/4, W1/2NE1/4, E1/2SW1/4.
- 11 (G) Township 18 North, Range 3 West, Seward Meridian  
12 Section 19  
13 Section 20: SW1/4, W1/2SE1/4, SE1/4NW1/4,  
14 W1/2NW1/4  
15 Section 28: N1/2NW1/4, SW1/4NW1/4  
16 Section 29: NE1/4  
17 Section 30
- 18 (H) Township 18 North, Range 4 West, Seward Meridian  
19 Section 11: SW1/4, SW1/4SE1/4, SW1/4NW1/4  
20 Section 13: S1/2, SW1/4NW1/4  
21 Section 14  
22 Section 24  
23 Section 25: N1/2  
24 Section 26  
25 Section 27: S1/2  
26 Section 33: S1/2, S1/2NE1/4  
27 Section 34  
28 Section 35: NW1/4, W1/2NE1/4
- 29 (5) Talachulitna State Recreation River

- 1 (A) Township 16 North, Range 10 West, Seward Meridian  
2 Section 6: W1/2  
3 Section 7: NW1/4, N1/2SW1/4
- 4 (B) Township 16 North, Range 11 West, Seward Meridian  
5 Section 1: E1/2, SW1/4  
6 Section 2: S1/2, NW1/4  
7 Section 3  
8 Section 11: N1/2, N1/2S1/2  
9 Section 12: N1/2, N1/2S1/2
- 10 (C) Township 17 North, Range 10 West, Seward Meridian  
11 Section 6: W1/2, W1/2SE1/4  
12 Section 7  
13 Sections 18 - 19  
14 Sections 30 - 31
- 15 (D) Township 17 North, Range 11 West, Seward Meridian  
16 Section 1: E1/2E1/2  
17 Section 3: W1/2  
18 Sections 4 - 5  
19 Section 6: S1/2  
20 Sections 7 - 8  
21 Section 9: N1/2, SE1/4  
22 Section 10  
23 Section 14: W1/2  
24 Section 15  
25 Section 17: NW1/4  
26 Section 18: N1/2, SW1/4  
27 Section 19: NW1/4NW1/4  
28 Section 22  
29 Section 23: W1/2

Section 25: E1/2E1/2

Section 26: W1/2

Section 27

Section 34

Section 35: W1/2

(E) Township 17 North, Range 12 West, Seward Meridian

Section 7: S1/2

Section 12: S1/2

Section 13

Section 14: S1/2

Section 15: S1/2

Section 16: S1/2

Sections 17 - 18

Section 20: E1/2

Sections 21 - 23

Section 24: N1/2, N1/2S1/2

(F) Township 17 North, Range 13 West, Seward Meridian

Section 9: S1/2

Section 10: S1/2

Section 11: S1/2

Section 12: S1/2

Sections 13 - 16

Section 24: N1/2

(G) Township 18 North, Range 10 West, Seward Meridian

Section 18: SW1/4SW1/4

Section 19: NW1/4, S1/2NE1/4, E1/2SW1/4, SE1/4

Section 20: S1/2, NE1/4

Section 21

Section 22: W1/2W1/2

Section 26: W1/2SW1/4, SW1/4NW1/4

Section 27: S1/2, S1/2N1/2

Sections 28 - 29

Section 30: E1/2, E1/2W1/2

Section 31: NE1/4, S1/2NW1/4, NE1/4NW1/4,  
SW1/4, W1/2SE1/4

Section 33: NE1/4NE1/4

Section 34: N1/2NW1/4

(H) Township 18 North, Range 11 West, Seward Meridian

Section 6: W1/2, W1/2E1/2, E1/2SE1/4

Section 7

Section 11: E1/2SE1/4

Section 12: SW1/4SW1/4

Section 13: NW1/4, E1/2SW1/4, SE1/4

Section 16: SW1/4

Sections 17 - 18

Section 19: NE1/4

Section 20: N1/2, SE1/4

Section 21: W1/2

Section 24: E1/2NE1/4

Section 28

Section 29: E1/2

Section 32: E1/2

Section 33

Section 36: E1/2SE1/4SE1/4SE1/4

(I) Township 18 North, Range 12 West, Seward Meridian

Sections 1 - 2

Section 12: N1/2, SE1/4

(J) Township 19 North, Range 12 West, Seward Meridian

1  
2  
3  
4  
5  
6  
7  
8  
9  
10  
11  
12  
13  
14  
15  
16  
17  
18  
19  
20  
21  
22  
23  
24  
25  
26  
27  
28  
29

Section 3: N1/2, SW1/4

Section 4: E1/2E1/2, W1/2SE1/4, SE1/4SW1/4

Section 9: E1/2, SW1/4, E1/2NW1/4, SW1/4NW1/4

Section 10: NW1/4

Section 15: W1/2SW1/4, SW1/4NW1/4

Section 16

Section 21

Section 22: W1/2W1/2, E1/2SW1/4, SW1/4SE1/4

Sections 27 - 28

Section 34

Section 35: S1/2, NW1/4

(K) Township 20 North, Range 11 West, Seward Meridian

Section 18: W1/2

Section 19: W1/2

(L) Township 20 North, Range 12 West, Seward Meridian

Section 1

Section 2: N1/2

Section 11: E1/2

Sections 12 - 13

Section 14: E1/2

Sections 23 - 24

Section 25: N1/2

Section 26

Section 27: E1/2

Section 34: S1/2, NE1/4, SE1/4NW1/4

Section 35: NW1/4

(M) Township 21 North, Range 11 West, Seward Meridian

Section 31: W1/2

(N) Township 21 North, Range 12 West, Seward Meridian

1 Section 25: SW1/4, SW1/4SE1/4

2 Section 26: E1/2SE1/4, SW1/4SE1/4

3 Section 35: E1/2, SW1/4

4 Section 36

5 (6) Talkeetna State Recreation River: the water column of  
6 the Talkeetna River from mean high water mark to mean high water mark  
7 from the point at which it crosses the line dividing Townships 28 and  
8 29 North, Seward Meridian, downstream to its confluence with the  
9 Susitna River; the water column of Chunilna Creek from mean high water  
10 mark to mean high water mark from the point at which it crosses the  
11 line dividing Townships 27 and 28 North, Seward Meridian, downstream  
12 to its confluence with the Talkeetna River; and

13 (A) Township 26 North, Range 3 West, Seward Meridian

14 Sections 1 - 2: north of the left bank of the  
15 Sheep River

16 Section 3: all land north of the left bank of  
17 the Talkeetna River and Tract B of ASLS 81 -  
18 196

19 Section 4: all land north of the left bank of  
20 the Talkeetna River and Tract A of ASLS 81 -  
21 196

22 Section 5: all land north of the left bank of  
23 the Talkeetna River and Tract C of ASLS 80 -  
24 94

25 Section 6: all land north of the left bank of  
26 the Talkeetna River and Tract A of ASLS  
27 80 - 84

28 (B) Township 26 North, Range 4 West, Seward Meridian

29 Sections 1 - 3: exclusive of ASLS 79 - 149

1 Section 4: E1/2, SW1/4 exclusive of ASLS 79 -  
2 149

3 Section 7: S1/2

4 Section 8: S1/2 exclusive of ASLS 79 - 149

5 Section 9: E1/2, E1/2W1/2

6 Section 17: that portion north of the left bank  
7 of the Talkeetna River

8 Section 18: exclusive of DOT 200642

9 (C) Township 26 North, Range 5 West, Seward Meridian

10 Section 12: E1/2SE1/4

11 Section 13: E1/2, E1/2SW1/4, SW1/4SW1/4

12 Section 23: that portion northeast of the left  
13 bank of the Susitna River

14 Section 24: that portion east of the left bank  
15 of the Susitna River and west of the right  
16 bank of the main channel of the Talkeetna  
17 River (that channel of the river that runs  
18 diagonally through the NE 1/4 and SW1/4 of  
19 Sec. 24)

20 (D) Township 27 North, Range 1 West, Seward Meridian

21 Section 1

22 Section 2: S1/2, NE1/4, S1/2NW1/4

23 Section 3: S1/2, S1/2N1/2

24 Section 4: SE1/4

25 Sections 7 - 10

26 Section 11: N1/2

27 Section 12: NW1/4

28 Section 15: NW1/4

29 Section 16: N1/2

Section 17: N1/2

Section 18: N1/2

(E) Township 27 North, Range 2 West, Seward Meridian

Section 2: SW1/4

Section 3: S1/2

Section 4: S1/2

Section 5: SE1/4, E1/2SW1/4

Section 7: SE1/4

Sections 8 - 12

Section 13: N1/2

Section 14: N1/2NE1/4

Section 17

Section 18: SW1/4

Section 19

Section 20: N1/2, SW1/4

Section 30: W1/2

(F) Township 27 North, Range 3 West, Seward Meridian

Section 24: E1/2

Section 25

Section 26: SE1/4

Section 31: S1/2

Section 32: S1/2 exclusive of ASLS 79 - 149

Section 33: S1/2S1/2 exclusive of ASLS 79 - 149

Section 34: S1/2S1/2 exclusive of ASLS 79 - 149  
and ASLS 76 - 138

Sections 35 - 36

(G) Township 27 North, Range 4 West, Seward Meridian

Section 36: S1/2SE1/4 exclusive of ASLS 74 - 77  
and ASLS 74 - 78

(H) Township 27 North, Range 1 East, Seward Meridian

Section 5: NW1/4

Section 6

(I) Township 28 North, Range 1 West, Seward Meridian

Section 36: SE1/4SE1/4

(J) Township 28 North, Range 1 East, Seward Meridian

Section 2

Section 3: SE1/4

Section 9: SE1/4

Section 10

Section 11: NW1/4, W1/2NE1/4, W1/2SW1/4

Section 15: N1/2, SW1/4

Section 16: E1/2SW1/4

Section 20: SE1/4

Section 21

Section 22: NW1/4

Section 28: N1/2, SW1/4

Section 29: E1/2, SW1/4, SE1/4NW1/4

Section 31: SW1/4, E1/2

Section 32

Section 33: NW1/4

ARTICLE 4. GENERAL PROVISIONS.

Sec. 41.23.900. DEFINITION. In this chapter, "commissioner" means the commissioner of natural resources.

\* Sec. 3. Until a management plan has been adopted for a recreation river or a recreation river corridor under AS 41.23.230(a), as enacted in sec. 2 of this Act, interim management of the recreation river or recreation river corridor shall be consistent with AS 41.23.200. Under AS 38.05.115, the commissioner of natural resources may <sup>not</sup> dispose of timber or

1 other resources within a recreational river corridor before the adoption of  
2 the management plan for the recreation river [corridor]. The commissioner of  
3 natural resources shall propose a management plan for each recreation river  
4 [and each recreation river corridor] by the first 10 days of the Second  
5 Regular Session of the Eighteenth Alaska State Legislature.

6 \* Sec. 4. This Act takes effect immediately under AS 01.10.070(c).  
7  
8  
9  
10  
11  
12  
13  
14  
15  
16  
17  
18  
19  
20  
21  
22  
23  
24  
25  
26  
27  
28  
29

5-0230P  
Bradley ✓  
4/11/88

Original sponsors: Cotten, Pourchot,  
Rieger, et al.

1 IN THE HOUSE

BY THE RESOURCES COMMITTEE

2 SENATE CS FOR CS FOR HOUSE BILL NO. 93 (Resources)

3 IN THE LEGISLATURE OF THE STATE OF ALASKA

4 FIFTEENTH LEGISLATURE - SECOND SESSION

5 A BILL

6 For an Act entitled: "An Act establishing six recreation rivers; and pro-  
7 viding for an effective date."

8 BE IT ENACTED BY THE LEGISLATURE OF THE STATE OF ALASKA:

9 \* Section 1. FINDINGS AND INTENT. The legislature finds that the  
10 special values and uses of six rivers corridors in Southcentral Alaska  
11 justify the retention of the river<sup>and a</sup> corridors for public use. The six river  
12 corridors can support many public uses, including some that will enhance  
13 the local economy as well as improve access to public<sup>and private</sup> land outside the  
14 river corridors. The designation of these corridors as recreation rivers  
15 recognizes the value of the rivers for public use and is not intended to  
16 become an undue impediment to the multiple use land and water management  
17 concept<sup>s</sup>, the enjoyment of adjacent public and private land, or to the  
18 development of access within, across, and around the rivers. The  
19 legislature is particularly concerned that an owner of valid land leases or  
20 use permits within or adjacent to the river corridors be guaranteed<sup>reasonable</sup> access  
21 to and the full use of the rights.

22 \* Sec. 2. AS 41.23 is amended by adding new sections to read:

23 ARTICLE 3. RECREATION RIVERS. <sup>AND CORRIDORS -</sup>

24 Sec. 41.23.200. PURPOSES. The purpose of AS 41.23.200 - 41.23.-  
25 290 is to establish as recreation rivers<sup>and corridors.</sup> the land and water now owned  
26 by the state and the land and water acquired in the future by the  
27 state that lies within the boundaries described in AS 41.23.290(b).  
28 The primary purposes for the establishment of the<sup>six</sup> recreation rivers  
29 <sup>and corridors</sup> are

1 (1) the multiple use management, protection, and mainte-  
2 nance of the fish and wildlife populations and habitat on a sus-  
3 tained-yield basis;

4 (2) continued recreation and economic use, including the  
5 uses described in (3) and (4) of this section, and enjoyment by the  
6 public and individuals of recreational activities that include hunt-  
7 ing, fishing, trapping, camping, boating, hiking, snowmachining, ski-  
8 ing, dog mushing, and wildlife viewing, while precautionary measures  
9 for the scenic and fundamental characteristics of the recreation river  
10 ~~and~~ corridor are followed;

11 (3) multiple use management of upland activities within the  
12 recreation river corridor to ensure that mitigation measures to alle-  
13 viate potential adverse effects on water quality and stream flow will  
14 take place; and

15 (4) accommodation of access for economic uses, including  
16 recreation and tourism, within or adjacent to the river corridor.

17 Sec. 41.23.210. COMPATIBLE ACTIVITIES. (a) The commissioner  
18 shall allow the following activities within a recreation river <sup>and</sup> corri-  
19 dor when they are compatible with AS 41.23.200 and consistent with a  
20 management plan adopted under AS 41.23.230:

21 (1) the use of aircraft, powerboats, snowmachines, all-  
22 terrain vehicles, motorized transportation, and transportation by  
23 animal;

24 (2) the sale and harvest of wood products;

25 (3) sand and gravel extraction; ~~included in the management plan adopted~~

26 (4) the construction and operation of recreation facili-  
27 ties; and

28 (5) other uses permitted in the management plan, including  
29 farming, mining, and mineral development.

1 (b) In addition to the activities identified in (a) of this  
2 section, the commissioner may allow other activities within a recre-  
3 ation river corridor when they are compatible with AS 41.23.200 and  
4 consistent with a management plan adopted under AS 41.23.230.

5 Sec. 41.23.220. GENERAL MANAGEMENT OF RECREATION RIVER CORRI-  
6 DORS. (a) The state-owned land and water within the area established  
7 as a recreation river <sup>and</sup> corridor under AS 41.23.290(b) is assigned to  
8 the commissioner for management consistent with the purposes of  
9 AS 41.23.200.

10 (b) The commissioner shall reserve to the state under AS 46.15.-  
11 145 an instream flow or level for the water in the rivers described in  
12 AS 41.23.290(b) that is adequate to achieve the purposes of AS 41.23.-  
13 200.

14 (c) The commissioner may regulate boating <sup>if necessary</sup> under the management  
15 plan adopted under AS 41.23.230.

16 (d) The provisions of AS 41.23.200 - 41.23.290 do not affect the  
17 authority of

18 (1) the Department of Fish and Game, the Board of Fisher-  
19 ies, the Board of Game, or the Guide Licensing and Control Board under  
20 AS 08.54, AS 16, or AS 41.99.010;

21 (2) the Department of Environmental Conservation under  
22 AS 46.03; or

23 (3) state agencies and municipalities under AS 44.19.145-  
24 (a)(1) and AS 46.40.100.

25 (e) The commissioner may not restrict the use of weapons, in-  
26 cluding firearms, within a recreation river <sup>and</sup> corridor except in sites  
27 of high public use such as picnic areas, boat ramps, camping grounds,  
28 and parking areas when th commissioner determines that the use of  
29 weapons constitutes a threat to public safety. Except as provided in

1 this subsection, the commissioner may not restrict fishing, hunting,  
2 or trapping within a recreation river<sup>and</sup> corridor.

3 (f) The commissioner may not regulate an activity under AS 41.-  
4 23.200 - 41.23.290 that occurs on a river that flows into or out of a  
5 river that has been designated as a recreation river under AS 41.23.-  
6 290(b). The authority of the commissioner under AS 41.23.200 - 41.-  
7 23.290 ceases where the water established as a recreation river under  
8 AS 41.23.200 - 41.23.290 meets water that is not established as a  
9 recreation river.

10 Sec. 41.23.230. MANAGEMENT PLAN. (a) The commissioner, in con-  
11 sultation with representatives of affected municipalities, shall pre-  
12 pare and adopt ~~a~~<sup>AND MAY REVISE</sup> management plan for each <sup>of the six</sup> recreation river<sup>and</sup> corridors.  
13 In preparing the plan, the commissioner and each affected municipality  
14 shall consult with the public and state agencies, including the com-  
15 missioner of fish and game. In preparation of the plan, the commis-  
16 sioner shall comply with the notice requirements of AS 38.05.945 and  
17 provide written notice by first-class mail to private property owners  
18 in the recreation river corridors and shall hold at least two public  
19 hearings in each of the municipalities and communities near the recre-  
20 ation river<sup>and</sup> corridor. The management plan shall establish long-range  
21 guidelines and management practices consistent with AS 41.23.200 to

22 (1) establish guidelines and restrictions, if necessary,  
23 for an activity occurring under AS 41.23.210 to implement the purposes  
24 of AS 41.23.200;

25 (2) protect, maintain, or enhance the fish and wildlife  
26 habitat and the free-flowing nature of the river;

27 (3) identify special recreation values and manage the level  
28 of intensity and types of recreation uses;

29 (4) designate management guidelines for development

1 activities;

2 (5) manage commercial recreation activities or development,  
3 including recreation services;

4 (6) provide for necessary public services, such as trans-  
5 portation <sup>and</sup> ~~or~~ utility <sup>Corridors</sup> crossing or fording corridors, public safety,  
6 and law enforcement;

7 (7) allow <sup>reasonable</sup> access to public land and private inholdings,  
8 including municipal land that is offered for sale or lease, and to  
9 land beyond or adjacent to the recreation river <sup>and</sup> corridor;

10 (8) establish criteria and expedient timelines to review  
11 future proposed uses for compatibility with AS 41.23.200.

12 (b) The commissioner shall adopt regulations necessary to imple-  
13 ment the management plan. The commissioner may not adopt regulations  
14 before a management plan is adopted. ~~TAKES EFFECT.~~

15 (c) A management plan <sup>proposed</sup> adopted by the commissioner under (a) of  
16 this section shall be submitted to the legislature <sup>shall TAKE Effect in 100</sup> for approval within  
17 <sup>submitted within</sup> ~~the first 10 days~~ <sup>days unless rejected by an Act of the Legislature. The proposed plan shall be</sup> of the first regular session of the legislature. <sup>Completion</sup> to  
18 convene after adoption of the plan by the commissioner.

19 Sec. 41.23.240. MANAGEMENT OF MUNICIPAL LAND. If a municipality  
20 commits land for inclusion in a recreation river corridor established  
21 under AS 41.23.290(b), the commissioner shall obtain the concurrence  
22 of the municipality to the management plan proposed under AS 41.23.230  
23 as it applies to municipal land. The commissioner shall cooperate, at  
24 the request of a municipality, in planning for municipal land adjacent  
25 to a recreation river corridor. Municipal land not committed by a  
26 municipality for inclusion in a recreation river corridor is excluded  
27 from the operation of the management plan.

28 Sec. 41.23.250. ACQUISITION OF ADDITIONAL LAND. (a) The com-  
29 missioner may acquire in the name of the state land that is adjacent

1 to or located within the land described in AS 41.23.290(b) by pur-  
2 chase, lease, gift, or exchange for inclusion within a recreation  
3 river corridor.

4 (b) The commissioner may not acquire land for inclusion in a  
5 recreation river corridor by eminent domain.

6 Sec. 41.23.260. APPLICATION OF PUBLIC LAND LAWS. (a) The pro-  
7 visions of AS 38.04, AS 38.05, AS 38.35, and AS 38.95 apply to land  
8 described in AS 41.23.290(b) except to the extent that a provision of  
9 AS 41.23.200 - 41.23.290 is inconsistent.

10 (b) The commissioner may, upon a mineral discovery, permit  
11 *mining* mineral leasing under AS 38.05.205 in an area within a recreation  
12 river corridor if leasing is allowed under a management plan that has  
13 been adopted by the commissioner. The commissioner shall establish  
14 appropriate conditions for permits, operating plans, and leases to  
15 mitigate the effects of mineral development activities on the environ-  
16 ment and to prevent to the extent practicable degradation of the  
17 recreation uses of the river.

18 (c) The state-owned land and water within a recreation river  
19 corridor is available for oil and gas leasing subject to conditions in  
20 an adopted management plan.

21 (d) To enhance public use and enjoyment of a recreation river  
22 corridor under a management plan adopted under AS 41.23.230, the  
23 commissioner may provide for the construction and operation of commer-  
24 cial facilities such as lodges, campgrounds, and boat launches by

25 (1) leasing land including competitive leasing to a pre-  
26 qualified bidder under AS 38.05.070; and

27 (2) contracting for the construction and operation of a  
28 facility under AS 36.30 so long as the facility is not in competition  
29 with a private facility or enterprise.

1 (e) The commissioner of administration shall separately account  
 2 for funds collected under this section and deposited in the general  
 3 fund. The annual estimated balance in the account may be appropriated  
 4 by the legislature to the department to carry out the purposes of  
 5 AS 41.23.200 - 41.23.290.

6 Sec. 41.23.270. COOPERATIVE MANAGEMENT AGREEMENTS. (a) The  
 7 commissioner may enter into a cooperative management agreement for the  
 8 management of land and water described in AS 41.23.290(b) or of other  
 9 adjacent land and water with a federal agency, a municipality of the  
 10 state, another agency of the state, or a private landowner.

11 (b) The commissioner may transfer the management of a specific  
 12 site within a recreation river <sup>and</sup> corridor described in AS 41.23.290(b)  
 13 to a state agency, a municipality, community, or private entity to  
 14 carry out a program authorized by law or to enhance the objectives of  
 15 the management plan adopted under AS 41.23.230.

16 (c) The commissioner may not manage a recreation river corridor  
 17 described in AS 41.23.290(b) as a unit of the state park <sup>or refuge, game sanctuary</sup> system. The  
 18 commissioner may assign management of a recreation facility or site,  
 19 such as a campground or a boat launch, to the division of parks, and may  
 20 adopt regulations allowing the division of parks to manage recreation  
 21 activities in a recreation river corridor facility or site assigned to  
 22 the division of parks.

23 *Sec. 41.23.280 Establishment of Recreation Rivers. → WATER*  
 24 Sec. 41.23.280. ESTABLISHMENT OF RECREATION RIVER CORRIDORS.

25 State-owned land and water may be established as a recreation river  
 26 corridor only by the legislature.

27 Sec. 41.23.290. RECREATION RIVERS. (a) Subject to valid exist-  
 28 ing rights, the state-owned land and water within ordinary high water  
 29 or mean high tide on a recreation river established in (b) of this  
 section is reserved as a special purpose area under art. VIII, sec. 7,

of critical habitat

1 Constitution of the State of Alaska and shall be retained by the  
2 state.

3 (b) The land and water presently owned by the state and all land  
4 and water acquired by the state in the future, including shore and  
5 submerged land that lie within the following described parcels are  
6 established as the six recreation river corridors and shall be managed  
7 under AS 41.23.200 - 41.23.290:

8 (1) Alexander Creek State Recreation River

9 (A) Township 16 North, Range 7 West, Seward Meridian  
10 Sections 6 - 7

11 Sections 18 - 19

12 (B) Township 17 North, Range 7 West, Seward Meridian

13 Section 6: Otter Lake, Weenie Lake, and that  
14 portion of the SW1/4 in Tract B, ASLS 81-77

15 Section 7: Otter Lake and Tracts F-2 and F-3 of  
16 ASLS 79-147

17 Section 18: S1/2, W1/2NW1/4

18 Section 19

19 Sections 30 - 31

20 Section 32: W1/2

21 (C) Township 17 North, Range 8 West, Seward Meridian

22 Section 1

23 Section 2: E1/2, N1/2NW1/4

24 Section 3: N1/2N1/2

25 Section 4: N1/2, N1/2SE1/4

26 Section 11: NE1/4, E1/2SE1/4

27 Section 12

28 Section 13: E1/2, E1/2NW1/4

29 Section 24: NE1/4, E1/2SE1/4

1 (D) Township 18 North, Range 8 West, Seward Meridian

2 Section 4: W1/2

3 Section 5

4 Section 6: NE1/4

5 Section 8: N1/2, SE1/4

6 Section 9

7 Section 10: SW1/4

8 Section 14: W1/2SW1/4, SE1/4SW1/4

9 Section 15: W1/2, SE1/4, S1/2NE1/4

10 Section 16: N1/2, SE1/4

11 Section 22: N1/2, N1/2S1/2, S1/2SE1/4

12 Section 23: W1/2, W1/2SE1/4

13 Section 26: W1/2, W1/2E1/2, E1/2SE1/4

14 Section 27: E1/2NE1/4

15 Section 33: SW1/4, S1/2SE1/4

16 Section 34: S1/2S1/2

17 Section 35

18 Section 36: W1/2

19 (E) Township 19 North, Range 8 West, Seward Meridian

20 Section 19: W1/2, W1/2E1/2

21 Section 29: W1/2W1/2

22 Section 30

23 Section 31: E1/2, E1/2W1/2

24 Section 32

25 (F) Township 19 North, Range 9 West, Seward Meridian

26 Sections 3 - 4

27 Sections 9 - 10

28 Section 13: S1/2

29 Section 14: S1/2

1 Sections 15 - 16

2 Section 22: N1/2

3 Section 23: N1/2

4 Section 24

5 (2) Kroto Creek and Moose Creek State Recreation River

6 (A) Township 19 North, Range 6 West, Seward Meridian

7 Section 2: SW1/4

8 Section 3

9 Section 10: E1/2

10 Section 11

11 Section 14

12 Section 15: E1/2E1/2

13 Section 22: E1/2E1/2

14 Section 23

15 Section 25: that portion west of the eastern-  
16 most bank of the Susitna River

17 Section 26

18 Section 27: E1/2E1/2

19 Section 34: NE1/4NE1/4

20 Section 35

21 Section 36: that portion west of the eastern-  
22 most bank of the Susitna River

23 (B) Township 20 North, Range 6 West, Seward Meridian

24 Section 4

25 Section 5: E1/2

26 Section 8: NE1/4, E1/2SE1/4

27 Section 9

28 Section 15: W1/2

29 Section 16

1 Section 21: E1/2, N1/2NW1/4, SE1/4NW1/4

2 Section 22: NW1/4, S1/2

3 Section 27

4 Section 34

5 (C) Township 21 North, Range 6 West, Seward Meridian

6 Section 3

7 Section 9: E1/2SE1/4, SE1/4NE1/4

8 Section 10

9 Section 15: W1/2, W1/2NE1/4

10 Section 16

11 Section 20: E1/2

12 Section 21

13 Section 28

14 Section 29: E1/2

15 Section 32: E1/2E1/2, NW1/4NE1/4

16 Section 33

17 Section 34: SW1/4

18 (D) Township 22 North, Range 6 West, Seward Meridian

19 Sections 4 - 5

20 Section 6: E1/2, E1/2W1/2

21 Sections 7 - 9

22 Sections 16 - 18

23 Sections 20 - 21

24 Section 27

25 Section 28: N1/2, SE1/4, E1/2SW1/4

26 Section 29: E1/2NE1/4

27 Section 33: N1/2NE1/4, SE1/4NE1/4

28 Section 34

29 (E) Township 23 North, Range 6 West, Seward Meridian

1 Section 4

2 Section 7: W1/2

3 Section 9

4 Section 16

5 Section 17: SW1/4SW1/4

6 Sections 18 - 19

7 Section 20: W1/2NW1/4

8 Section 21

9 Section 28

10 Sections 30 - 31

11 Section 32: S1/2

12 Section 33

13 (F) Township 23 North, Range 7 West, Seward Meridian

14 Section 1

15 Section 2: E1/2

16 Sections 12 - 13

17 Section 24

18 Section 25: N1/2, SE1/4

19 Section 36: N1/2NE1/4

20 (G) Township 24 North, Range 6 West, Seward Meridian

21 Section 4: W1/2

22 Section 5

23 Section 6: NE1/4, E1/2SE1/4

24 Section 8: N1/2, SE1/4, E1/2SW1/4

25 Section 9

26 Section 15: SW1/4, SW1/4NW1/4

27 Section 16

28 Section 17: NE1/4, N1/2SE1/4

29 Section 21: E1/2, SE1/4SW1/4

1 Section 22: NW1/4, N1/2SW1/4, SW1/4SW1/4

2 Section 28: E1/2W1/2, E1/2

3 Section 33

4 (H) Township 24 North, Range 7 West, Seward Meridian

5 Section 6: S1/2, NW1/4

6 Section 7

7 Section 8: S1/2SW1/4

8 Section 16: W1/2, W1/2E1/2

9 Section 17

10 Section 18: N1/2N1/2, SE1/4NW1/4, S1/2NE1/4,

11 N1/2SE1/4, SE1/4SE1/4

12 Section 19: NE1/4NE1/4

13 Section 20: N1/2

14 Section 21: W1/2, SE1/4, W1/2NE1/4

15 Section 27

16 Section 28: E1/2

17 Section 33: NE1/4NE1/4

18 Section 34: E1/2, E1/2W1/2, NW1/4NW1/4

19 Section 35: W1/2, SE1/4, S1/2NE1/4

20 Section 36: SW1/4

21 (I) Township 24 North, Range 8 West, Seward Meridian

22 Section 1: E1/2

23 Section 12: NE1/4, E1/2SE1/4

24 Section 13: NE1/4NE1/4

25 (J) Township 25 North, Range 6 West, Seward Meridian

26 Section 5

27 Section 8

28 Section 17

29 Section 18: SE1/4

1 Section 19: E1/2, E1/2W1/2

2 Section 20: W1/2W1/2

3 Section 29: W1/2W1/2

4 Section 30: E1/2, E1/2W1/2

5 Section 31: E1/2

6 Section 32: W1/2W1/2, SE1/4SW1/4

7 (K) Township 25 North, Range 7 West, Seward Meridian

8 Section 5

9 Section 6: SE1/4, S1/2NE1/4

10 Section 7: E1/2, SW1/4, E1/2NW1/4

11 Section 8: NW1/4, W1/2SW1/4

12 Sections 18 - 19

13 Sections 30 - 31

14 (L) Township 25 North, Range 8 West, Seward Meridian

15 Section 13: E1/2SE1/4

16 Section 24: E1/2NE1/4

17 (M) Township 26 North, Range 6 West, Seward Meridian

18 Section 5

19 Section 8

20 Section 17: N1/2, SE1/4, N1/2SW1/4, SE1/4SW1/4

21 Section 19: SE1/4

22 Section 20: E1/2, SW1/4, S1/2NW1/4, NE1/4NW1/4

23 Section 29: E1/2, NW1/4

24 Section 30: S1/2, NE1/4, SE1/4NW1/4

25 Section 31: E1/2NE1/4, that portion of NW1/4-  
26 NE1/4 within retained easement (50' each side  
27 of MHWM)

28 Section 32: land within 150' of MHWM

29 (N) Township 26 North, Range 7 West, Seward Meridian

1  
2  
3  
4  
5  
6  
7  
8  
9  
10  
11  
12  
13  
14  
15  
16  
17  
18  
19  
20  
21  
22  
23  
24  
25  
26  
27  
28  
29

Section 4: W1/2

Section 5: E1/2, S1/2SW1/4

Section 7: SE1/4

Section 8

Section 9: NW1/4, N1/2SW1/4

Section 17

Section 18: E1/2

Section 19

Section 20: W1/2

Section 29: S1/2, NW1/4

Section 30

Section 31: NE1/4

Section 32

(O) Township 27 North, Range 6 West, Seward Meridian

Section 4

Section 5: E1/2

Section 8: E1/2

Section 9

Section 16

Section 17: E1/2

Section 20: E1/2

Section 21

Section 28: W1/2

Section 29: E1/2

Section 32: E1/2

Section 33: W1/2

(P) Township 27 North, Range 7 West, Seward Meridian

Section 7

Section 8: S1/2, NW1/4

1 Section 9: W1/2

2 Section 16

3 Section 17: N1/2, SE1/4

4 Section 20: E1/2

5 Section 21

6 Section 28: N1/2, SW1/4

7 Section 29: E1/2

8 Section 32: E1/2

9 Section 33: W1/2

10 (Q) Township 27 North, Range 8 West, Seward Meridian

11 Section 12: NE1/4

12 (R) Township 28 North, Range 6 West, Seward Meridian

13 Section 32: S1/2SE1/4

14 Section 33: S1/2S1/2

15 (3) Lake Creek State Recreation River

16 (A) Township 21 North, Range 9 West, Seward Meridian

17 Section 3

18 Section 4: Excluding Tracts A, B, C and D

19 Section 9: N1/2 Excluding Tracts A and B

20 Section 10

21 Section 15

22 (B) Township 22 North, Range 9 West, Seward Meridian

23 Section 4: NW1/4, S1/2

24 Section 5: N1/2, E1/2SE1/4

25 Section 9: N1/2, SE1/4, E1/2SW1/4

26 Section 10: W1/2SW1/4, SW1/4NW1/4

27 Section 15: W1/2

28 Section 16: E1/2, E1/2W1/2

29 Section 21: E1/2

Section 22: W1/2

Section 27: W1/2, W1/2SE1/4

Section 28: E1/2

Section 34

(C) Township 23 North, Range 9 West, Seward Meridian

Section 3: W1/2W1/2

Section 4

Section 5: E1/2, E1/2SW1/4

Section 7: SE1/4, SE1/4NE1/4, E1/2SW1/4

Section 8: S1/2, NE1/4, S1/2NW1/4, NE1/4NW1/4

Section 9: N1/2NW1/4, SW1/4NW1/4, NW1/4SW1/4

Section 17: W1/2, W1/2E1/2

Section 18: E1/2

Section 19: N1/2, SE1/4, E1/2SW1/4

Section 20: W1/2, SE1/4, S1/2NE1/4, NW1/4NE1/4

Section 29

Section 30: NE1/4, E1/2NW1/4, NE1/4SW1/4, SE1/4

Section 32

Section 33: S1/2SW1/4, NW1/4SW1/4

(D) Township 24 North, Range 9 West, Seward Meridian

Section 28: S1/2SW1/4, SW1/4SE1/4

Section 29: NW1/4, S1/2

Section 30

Section 31: N1/2

Section 32: NW1/4, E1/2

Section 33

Section 34: SW1/4SW1/4

(E) Township 24 North, Range 10 West, Seward Meridian

Section 3

1 Section 4: E1/2

2 Section 10

3 Section 11: W1/2, W1/2SE1/4, SW1/4NE1/4

4 Section 13: W1/2W1/2

5 Section 14

6 Section 15: NE1/4

7 Section 23: N1/2, SE1/4

8 Section 24: W1/2, S1/2SE1/4, NW1/4SE1/4

9 Section 25

10 Section 36: NE1/4, E1/2NW1/4

11 (F) Township 25 North, Range 10 West, Seward Meridian

12 Sections 6 - 7

13 Section 8: S1/2, NW1/4

14 Section 16: W1/2

15 Section 17

16 Section 18: E1/2

17 Section 20: SE1/4, N1/2

18 Section 21

19 Section 22: W1/2

20 Section 25: SW1/4

21 Section 26: S1/2

22 Section 27

23 Section 28: E1/2, NW1/4

24 Sections 34 - 35

25 Section 36: W1/2

26 (G) Township 25 North, Range 11 West, Seward Meridian

27 Section 1: E1/2

28 (H) Township 26 North, Range 10 West, Seward Meridian

29 Section 31

1 (I) Township 26 North, Range 11 West, Seward Meridian

2 Sections 3 - 4

3 Section 9: E1/2

4 Section 10

5 Section 14: W1/2

6 Section 15

7 Section 22: E1/2, E1/2NW1/4

8 Section 23

9 Section 25: S1/2, NW1/4

10 Section 26

11 Section 27: NE1/4

12 Section 35: NE1/4

13 Section 36

14 (J) Township 27 North, Range 11 West, Seward Meridian

15 Section 6: SW1/4

16 Section 7

17 Section 8: SW1/4

18 Sections 17 - 18

19 Section 19: N1/2, SE1/4

20 Section 20

21 Section 21: SW1/4

22 Sections 28 - 29

23 Section 30: NE1/4

24 Section 32: E1/2

25 Section 33

26 Section 34: W1/2

27 (K) Township 27 North, Range 12 West, Seward Meridian

28 Sections 1 - 3

29 Section 10: N1/2, SE1/4

1 Sections 11 - 14

2 Section 15: NE1/4

3 Section 23: NE1/4

4 Section 24: N1/2

5 (L) Township 28 North, Range 12 West, Seward Meridian

6 Sections 1 - 5

7 Sections 8 - 12

8 Sections 13 - 17

9 Sections 21 - 24

10 Sections 25 - 28

11 Sections 33 - 36

12 (4) Little Susitna State Recreation River: the water column  
13 of the main stream of the Little Susitna River from mean high water  
14 mark to mean high water mark, from the point at which the river cross-  
15 es the section line dividing Sections 23 and 26 in Township 19 North,  
16 Range 1 East, Seward Meridian downstream to the point at which the  
17 river crosses the section line between Sections 15 and 22 in Township  
18 16 North, Range 5 West, Seward Meridian; the water column of Lake  
19 Creek from mean high water mark to mean high water mark, from the  
20 point at which the creek crosses the section line dividing Sections 10  
21 and 11, Township 18 North, Range 4 West, Seward Meridian downstream to  
22 the confluence with the Little Susitna River; and

23 (A) Township 16 North, Range 5 West, Seward Meridian

24 Section 3

25 Section 4: E1/2NE1/4

26 Section 10: E1/2, E1/2W1/2

27 Section 15: E1/2, E1/2W1/2

28 (B) Township 17 North, Range 4 West, Seward Meridian

29 Section 4

1 Section 6: SW1/4

2 Section 7: W1/2, S1/2SE1/4

3 Section 8: E1/2, S1/2SW1/4

4 Section 17: NW1/4

5 Section 18: N1/2, N1/2SW1/4

6 (C) Township 17 North, Range 5 West, Seward Meridian

7 Sections 12 - 15

8 Section 22

9 Section 23: N1/2N1/2, SW1/4NW1/4, W1/2SW1/4

10 Section 26: W1/2W1/2

11 Section 27

12 Section 34

13 (D) Township 18 North, Range 1 East, Seward Meridian

14 Section 8: NW1/4, SW1/4NE1/4, S1/2NW1/4NE1/4

15 (E) Township 18 North, Range 1 West, Seward Meridian

16 Section 15: N1/2NW1/4

17 Section 16: NW1/4, N1/2NE1/4, SE1/4NE1/4

18 (F) Township 18 North, Range 2 West, Seward Meridian

19 Section 15: NW1/4, N1/2NE1/4, NW1/4SW1/4

20 Section 16: S1/2

21 Section 17: S1/2

22 Section 19: NW1/4, W1/2NE1/4, E1/2SW1/4.

23 (G) Township 18 North, Range 3 West, Seward Meridian

24 Section 19

25 Section 20: SW1/4, W1/2SE1/4, SE1/4NW1/4,

26 W1/2NW1/4

27 Section 28: N1/2NW1/4, SW1/4NW1/4

28 Section 29: NE1/4

29 Section 30

1 (H) Township 18 North, Range 4 West, Seward Meridian

2 Section 11: SW1/4, SW1/4SE1/4, SW1/4NW1/4

3 Section 13: S1/2, SW1/4NW1/4

4 Section 14

5 Section 24

6 Section 25: N1/2

7 Section 26

8 Section 27: S1/2

9 Section 33: S1/2, S1/2NE1/4

10 Section 34

11 Section 35: NW1/4, W1/2NE1/4

12 (5) Talachulitna State Recreation River

13 (A) Township 16 North, Range 10 West, Seward Meridian

14 Section 6: W1/2

15 Section 7: NW1/4, N1/2SW1/4

16 (B) Township 16 North, Range 11 West, Seward Meridian

17 Section 1: E1/2, SW1/4

18 Section 2: S1/2, NW1/4

19 Section 3

20 Section 11: N1/2, N1/2S1/2

21 Section 12: N1/2, N1/2S1/2

22 (C) Township 17 North, Range 10 West, Seward Meridian

23 Section 6: W1/2, W1/2SE1/4

24 Section 7

25 Sections 18 - 19

26 Sections 30 - 31

27 (D) Township 17 North, Range 11 West, Seward Meridian

28 Section 1: E1/2E1/2

29 Section 3: W1/2

1 Sections 4 - 5

2 Section 6: S1/2

3 Sections 7 - 8

4 Section 9: N1/2, SE1/4

5 Section 10

6 Section 14: W1/2

7 Section 15

8 Section 17: NW1/4

9 Section 18: N1/2, SW1/4

10 Section 19: NW1/4NW1/4

11 Section 22

12 Section 23: W1/2

13 Section 25: E1/2E1/2

14 Section 26: W1/2

15 Section 27

16 Section 34

17 Section 35: W1/2

18 (E) Township 17 North, Range 12 West, Seward Meridian

19 Section 7: S1/2

20 Section 12: S1/2

21 Section 13

22 Section 14: S1/2

23 Section 15: S1/2

24 Section 16: S1/2

25 Sections 17 - 18

26 Section 20: E1/2

27 Sections 21 - 23

28 Section 24: N1/2, N1/2S1/2

29 (F) Township 17 North, Range 13 West, Seward Meridian

1 Section 9: S1/2

2 Section 10: S1/2

3 Section 11: S1/2

4 Section 12: S1/2

5 Sections 13 - 16

6 Section 24: N1/2

7 (G) Township 18 North, Range 10 West, Seward Meridian

8 Section 18: SW1/4SW1/4

9 Section 19: NW1/4, S1/2NE1/4, E1/2SW1/4, SE1/4

10 Section 20: S1/2, NE1/4

11 Section 21

12 Section 22: W1/2W1/2

13 Section 26: W1/2SW1/4, SW1/4NW1/4

14 Section 27: S1/2, S1/2N1/2

15 Sections 28 - 29

16 Section 30: E1/2, E1/2W1/2

17 Section 31: NE1/4, S1/2NW1/4, NE1/4NW1/4,

18 SW1/4, W1/2SE1/4

19 Section 33: NE1/4NE1/4

20 Section 34: N1/2NW1/4

21 (H) Township 18 North, Range 11 West, Seward Meridian

22 Section 6: W1/2, W1/2E1/2, E1/2SE1/4

23 Section 7

24 Section 11: E1/2SE1/4

25 Section 12: SW1/4SW1/4

26 Section 13: NW1/4, E1/2SW1/4, SE1/4

27 Section 16: SW1/4

28 Sections 17 - 18

29 Section 19: NE1/4

1 Section 20: N1/2, SE1/4

2 Section 21: W1/2

3 Section 24: E1/2NE1/4

4 Section 28

5 Section 29: E1/2

6 Section 32: E1/2

7 Section 33

8 Section 36: E1/2SE1/4SE1/4SE1/4

9 (I) Township 18 North, Range 12 West, Seward Meridian

10 Sections 1 - 2

11 Section 12: N1/2, SE1/4

12 (J) Township 19 North, Range 12 West, Seward Meridian

13 Section 3: N1/2, SW1/4

14 Section 4: E1/2E1/2, W1/2SE1/4, SE1/4SW1/4

15 Section 9: E1/2, SW1/4, E1/2NW1/4, SW1/4NW1/4

16 Section 10: NW1/4

17 Section 15: W1/2SW1/4, SW1/4NW1/4

18 Section 16

19 Section 21

20 Section 22: W1/2W1/2, E1/2SW1/4, SW1/4SE1/4

21 Sections 27 - 28

22 Section 34

23 Section 35: S1/2, NW1/4

24 (K) Township 20 North, Range 11 West, Seward Meridian

25 Section 18: W1/2

26 Section 19: W1/2

27 (L) Township 20 North, Range 12 West, Seward Meridian

28 Section 1

29 Section 2: N1/2

1 Section 11: E1/2

2 Sections 12 - 13

3 Section 14: E1/2

4 Sections 23 - 24

5 Section 25: N1/2

6 Section 26

7 Section 27: E1/2

8 Section 34: S1/2, NE1/4, SE1/4NW1/4

9 Section 35: NW1/4

10 (M) Township 21 North, Range 11 West, Seward Meridian

11 Section 31: W1/2

12 (N) Township 21 North, Range 12 West, Seward Meridian

13 Section 25: SW1/4, SW1/4SE1/4

14 Section 26: E1/2SE1/4, SW1/4SE1/4

15 Section 35: E1/2, SW1/4

16 Section 36

17 (6) Talkeetna State Recreation River: the water column of  
 18 the Talkeetna River from mean high water mark to mean high water mark  
 19 from the point at which it crosses the line dividing Townships 28 and  
 20 29 North, Seward Meridian, downstream to its confluence with the  
 21 Susitna River; the water column of Chunilna Creek from mean high water  
 22 mark to mean high water mark from the point at which it crosses the  
 23 line dividing Townships 27 and 28 North, Seward Meridian, downstream  
 24 to its confluence with the Talkeetna River; and

25 (A) Township 26 North, Range 3 West, Seward Meridian

26 Sections 1 - 2: north of the left bank of the  
 27 Sheep River

28 Section 3: all land north of the left bank of  
 29 the Talkeetna River and Tract B of ASLS 81 -

1  
2  
3  
4  
5  
6  
7  
8  
9  
10  
11  
12  
13  
14  
15  
16  
17  
18  
19  
20  
21  
22  
23  
24  
25  
26  
27  
28  
29

196

Section 4: all land north of the left bank of the Talkeetna River and Tract A of ASLS 81 - 196

Section 5: all land north of the left bank of the Talkeetna River and Tract C of ASLS 80 - 94

Section 6: all land north of the left bank of the Talkeetna River and Tract A of ASLS 80 - 84

(B) Township 26 North, Range 4 West, Seward Meridian

Sections 1 - 3: exclusive of ASLS 79 - 149

Section 4: E1/2, SW1/4 exclusive of ASLS 79 - 149

Section 7: S1/2

Section 8: S1/2 exclusive of ASLS 79 - 149

Section 9: E1/2, E1/2W1/2

Section 17: that portion north of the left bank of the Talkeetna River

Section 18: exclusive of DOT 200642

(C) Township 26 North, Range 5 West, Seward Meridian

Section 12: E1/2SE1/4

Section 13: E1/2, E1/2SW1/4, SW1/4SW1/4

Section 23: that portion northeast of the left bank of the Susitna River

Section 24: that portion east of the left bank of the Susitna River and west of the right bank of the main channel of the Talkeetna River (that channel of the river that runs

1 diagonally through the NE 1/4 and SW1/4 of  
2 Sec. 24)

3 (D) Township 27 North, Range 1 West, Seward Meridian

4 Section 1

5 Section 2: S1/2, NE1/4, S1/2NW1/4

6 Section 3: S1/2, S1/2N1/2

7 Section 4: SE1/4

8 Sections 7 - 10

9 Section 11: N1/2

10 Section 12: NW1/4

11 Section 15: NW1/4

12 Section 16: N1/2

13 Section 17: N1/2

14 Section 18: N1/2

15 (E) Township 27 North, Range 2 West, Seward Meridian

16 Section 2: SW1/4

17 Section 3: S1/2

18 Section 4: S1/2

19 Section 5: SE1/4, E1/2SW1/4

20 Section 7: SE1/4

21 Sections 8 - 12

22 Section 13: N1/2

23 Section 14: N1/2NE1/4

24 Section 17

25 Section 18: E1/2, SW1/4

26 Section 19

27 Section 20: N1/2, SW1/4

28 Section 30: W1/2

29 (F) Township 27 North, Range 3 West, Seward Meridian

Section 24: E1/2

Section 25

Section 26: SE1/4

Section 31: S1/2

Section 32: S1/2 exclusive of ASLS 79 - 149

Section 33: S1/2S1/2 exclusive of ASLS 79 - 149

Section 34: S1/2S1/2 exclusive of ASLS 79 - 149  
and ASLS 76 - 138

Sections 35 - 36

(G) Township 27 North, Range 4 West, Seward Meridian

Section 36: S1/2SE1/4 exclusive of ASLS 74 - 77  
and ASLS 74 - 78

(H) Township 27 North, Range 1 East, Seward Meridian

Section 5: NW1/4

Section 6

(I) Township 28 North, Range 1 West, Seward Meridian

Section 36: SE1/4SE1/4

(J) Township 28 North, Range 1 East, Seward Meridian

Section 2

Section 3: SE1/4

Section 9: SE1/4

Section 10

Section 11: NW1/4, W1/2NE1/4, W1/2SW1/4

Section 15: N1/2, SW1/4

Section 16: E1/2SW1/4

Section 20: SE1/4

Section 21

Section 22: NW1/4

Section 28: N1/2, SW1/4

1  
2  
3  
4  
5  
6  
7  
8  
9  
10  
11  
12  
13  
14  
15  
16  
17  
18  
19  
20  
21  
22  
23  
24  
25  
26  
27  
28  
29

1 Section 29: E1/2, SW1/4, SE1/4NW1/4

2 Section 31: SW1/4, E1/2

3 Section 32

4 Section 33: NW1/4

5 ARTICLE 4. GENERAL PROVISIONS.

6 Sec. 41.23.900. DEFINITION. In this chapter, "commissioner"  
7 means the commissioner of natural resources.

8 \* Sec. 3. Until a management plan has been adopted for a recreation  
9 river corridor under AS 41.23.230(a), as enacted in sec. 2 of this Act,  
10 interim management shall be consistent with AS 41.23.200. Under  
11 AS 38.05.115, the commissioner of natural resources may dispose of timber  
12 or other resources within a recreational river corridor before the adoption  
13 of the management plan for the recreation river corridor. The commissioner  
14 of natural resources shall adopt a management plan for each river by  
15 July 1, 1992.

16 \* Sec. 4. This Act takes effect immediately under AS 01.10.070(c).  
17  
18  
19  
20  
21  
22  
23  
24  
25  
26  
27  
28  
29

REPRESENTATIVE  
SAM COTTEN  
DISTRICT 15



P.O. BOX 236, EAGLE RIVER, AK 99577  
P.O. BOX V, JUNEAU, AK 99811

ALASKA STATE LEGISLATURE  
HOUSE OF REPRESENTATIVES

M E M O R A N D U M

April 8, 1988

TO: Senator Jack Coghill, Chair,  
Senate Resources Committee  
Resources Committee members  
FROM: Rep. Sam Cotten  
SUBJECT: HB 93 (Recreational rivers)

The recreation rivers bill before the Senate Resources Committee has several major purposes:

- \* to reserve six important Southcentral river corridors for their highest and best use, as identified in the Susitna Area Plan adopted by the State and the Mat-Su Borough in 1985;
- \* to protect recreation opportunities and fish and wildlife habitat on the rivers;
- \* to allow compatible economic activities; and
- \* to provide for balanced planning of the river corridors with full public involvement.

Affected rivers and acreage: The bill designates about 260,000 acres of state-owned land in the Little Susitna, Talkeetna, Talachulitna, and Deshka Rivers and Lake and Alexander Creeks. The retained corridors are about half a mile wide.

Need for the bill: Fish and game harvest statistics show that the corridors support tens of thousands of prime sportfishing and moose hunting days every year. The Alaska Outdoor Council, the Alaska Sportfishing Association, and the National Rifle Association strongly support the bill and consider it a high legislative priority. Use of the corridors is growing rapidly.

Economic importance: The affected state lands support numerous lodges, guiding businesses, and other tourism-

Page two  
Senator Jack Coghill

oriented opportunities for Alaskans and visitors. Compatible economic development will be allowed in the corridors. Private property rights and boating will be protected. The bill contains provisions for overland access so that adjacent lands can be used. New mining will be allowed on uplands if compatible with habitat and recreation management priorities.

Planning and management standards: The current version of HB 93 includes thorough, practical standards for land management and planning with the full public involvement. There are provisions for cooperative planning for adjacent Mat-Su Borough lands. The Department of Natural Resources supports the bill in part because it will help address the growing user conflicts on the rivers.

Timber: The Susitna Valley Association has proposed prohibiting commercial timber harvest in the recreation river corridors. In the House Resources Committee, we have heard from DNR that the recreation river corridors could be excluded from the proposed Mat-Su timber sale with very little effect on long-term timber supply. Thus the Senate Resources Committee may wish to consider language allowing personal use timber harvest only, for firewood and houselogs.

(Attachment)

AMENDMENT to SCS CSHB 93 (C&RA)

Timber harvest

At p.2, line 20, insert after "products":

"for houselogs, firewood, and other personal uses or incidental to the construction of access in the river corridors"

At p.6, line 28, add a new sentence at the end:

"The commissioner may dispose of timber for personal uses including firewood and houselogs or incidental to the construction of access in the river corridors."

At p.31, lines 4-7, delete:

[THE COMMISSIONER OF NATURAL RESOURCES MAY NOT DISPOSE OF TIMBER OR OTHER RESOURCES WITHIN A RECREATIONAL RIVER CORRIDOR BEFORE THE ADOPTION OF THE MANAGEMENT PLAN FOR THE RECREATION RIVER CORRIDOR EXCEPT UNDER AS 38.05.115.]

# STATE OF ALASKA

## DEPARTMENT OF NATURAL RESOURCES

OFFICE OF THE COMMISSIONER

STEVE COWPER, GOVERNOR

400 WILLOUGHBY AVE.  
JUNEAU, ALASKA 99801-1796  
PHONE: (907) 465-2400

March 4, 1988

The Honorable Arliss Sturgulewski  
Chair, Senate Community and  
Regional Affairs Committee  
P.O. Box V  
Juneau, Alaska 99811

RE: HB 93 Recreation Rivers

Dear Senator Sturgulewski:

On February 18, 1988, HB 93 was before your committee and the following language was adopted:

\*Sec. 3. Until a management plan has been adopted for a recreation river corridor under AS 41.23.240(a) as enacted in sec. 2 of this Act, interim management shall be consistent with AS 41.23.200. The commissioner of natural resources may not dispose of timber or other resources within a recreational river corridor before the adoption of the management plan for the recreation river corridor except under AS 38.05.115. The commissioner of natural resources shall adopt a management plan for each river by July 1, 1992.

As Lawrence Ostrovsky, the department's representative, testified to, our concern was that access to timber outside the river corridors not be impeded through this legislation. While we recognize that timber disposal within the corridor, except for that specifically provided, is prohibited until adoption of the management plans specified in the bill, we are anxious that there be no ambiguity regarding small sales (500 mbm or less) of timber that may be necessary within the river corridors to provide access across them.

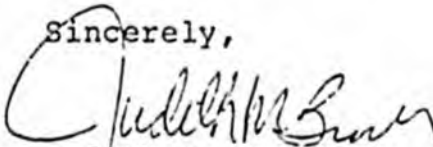
I hope that this clears up any questions regarding the Department of Natural Resources' position with respect to section 3 of HB 93. If you have any additional questions or concerns, please feel free to contact my office.

The Honorable Arliss Sturgulewski -2-

March 4, 1988

I might add that, as usual, it was a pleasure working with your staff as this bill passed through the Senate Community and Regional Affairs Committee.

Sincerely,



Judith M. Brady  
Commissioner

cc: Senator Coghill  
Representative Cotten  
John Galea, Director  
Division of Forestry  
Rod Swope  
Bob Evans

STATE OF ALASKA  
1988 LEGISLATIVE SESSION

BILL VERSION: SCS CSHB 93 (C&RA)  
PUBLISH DATE: (SENATE) 2/19/88

FISCAL NOTE

REQUEST:

Revision Date: 2/16/88  
Title: Recreation Rivers  
Sponsor: Representative Cotton  
Requestor: \_\_\_\_\_

Agency Affected: Natural Resources  
BRU: Land and Water Management  
Components: \_\_\_\_\_

EXPENDITURES/REVENUES: (Thousands of Dollars)

OPERATING	FY 88	FY 89	FY 90	FY 91	FY 92	FY 93
PERSONAL SERVICES		101.2	97.9	97.9		
TRAVEL		13.6	9.2	9.2		
CONTRACTUAL		27.5	20.0	20.0		
SUPPLIES		3.0	2.5	2.5		
EQUIPMENT						
LAND & STRUCTURES						
GRANTS, CLAIMS						
MISCELLANEOUS						
TOTAL OPERATING		145.3	129.6	129.6		

CAPITAL						
---------	--	--	--	--	--	--

REVENUE						
---------	--	--	--	--	--	--

FUNDING: (Thousands of Dollars)

GENERAL FUND		145.3	129.6	129.6		
FEDERAL FUNDS						
OTHER						
TOTAL		145.3	129.6	129.6		

POSITIONS:

FULL-TIME						
PART-TIME						
TEMPORARY						

ANALYSIS : (Attach a separate page if necessary)

All six plans will be developed at the same time and completed over a three year period. New staff will gather planning information and begin the plans with assistance from other planning staff as time is available. ( See attached information)

Prepared by: MARIE CAMPBELL Phone: 465-3818  
Division: COMMUNITY & REGIONAL AFFAIRS DIVISION Date: 2/10/88

Approved by Commissioner: SENATOR ARNOLD STRANGLER Date: 2/16/88  
Agency: ALASKA STATE SENATE

Distribution (by preparer):

- Legislative Finance
- Legislative Sponsor
- Requestor
- Office of Management and Budget
- Impacted Agency(ies)

STATE OF ALASKA 1987 LEGISLATIVE SESSION  
FISCAL NOTE

No. 2

REQUEST: \_\_\_\_\_

Bill Version: CSHB 93(Fin)  
Publish Date: HOUSE 4/8/87

Revision Date: April 6, 1987  
Title: Recreation Rivers

Agency Affected: Natural Resources  
BRU: Land and Water Management

Sponsor: Cotten  
Requestor: \_\_\_\_\_

Components: \_\_\_\_\_

EXPENDITURES/REVENUES: (Thousands of Dollars)

OPERATING	FY 87	FY 88	FY 89	FY 90	FY 91	FY 92
PERSONAL SERVICES		96.5	96.5	96.5		
TRAVEL		5.0	5.0	5.0		
CONTRACTUAL		20.0	20.0	20.0		
SUPPLIES		2.0	2.0	2.0		
EQUIPMENT						
LAND & STRUCTURES						
GRANTS, CLAIMS						
MISCELLANEOUS						
TOTAL OPERATING		123.5	123.5	123.5		

CAPITAL						
---------	--	--	--	--	--	--

REVENUE						
---------	--	--	--	--	--	--

FUNDING: (Thousands of Dollars)

GENERAL FUND		123.5	123.5	123.5		
FEDERAL FUNDS						
OTHER						
TOTAL		123.5	123.5	123.5		

POSITIONS:

FULL-TIME						
PART-TIME						
TEMPORARY						

ANALYSIS: (Attach a separate page if necessary)

All six plans will be developed at the same time and complete over a three year period. New staff will gather planning information and begin the plans with assistance from other planning staff as time is available. (See attached explanation).

Prepared by: Rep. Al Adams, Chairman *APA*

Division: \_\_\_\_\_

Phone: 4/10/87

Date: \_\_\_\_\_

Approved by Commissioner: \_\_\_\_\_

Date: \_\_\_\_\_

Agency: \_\_\_\_\_

Distribution (by preparer):

- Legislative Finance
- Legislative Sponsor
- Requestor
- Office of Management and Budget
- Impacted Agency(ies)
- Senate Secretary

## CONTINUATION of FISCAL NOTE ANALYSIS

For Bill/Resolution No. \_\_\_\_\_

This bill would require the Department of Natural Resources to complete management plans for six rivers by 1992, and hold at least two hearings in municipalities and communities near the recreation river corridors.

The planning team would require a Range 18 Natural Resource Manager I, a Range 12 Natural Resource Technician II, and a half-time Range 8 Clerk Typist III.

### Explanation of funding:

100 - Two and one-half positions.

Natural Resource Manager I	48.2	12 months
Natural Resource Technician II	34.1	12 months
Clerk Typist III	14.2	6 months

200 - Per diem and travel for meetings.

300 - Travel and printing expenses for the plans.  
Surveys of type and quantity of river users.

400 - Supplies and commodities for staff.



# ALASKA MINERS ASSOCIATION, INC.

501 W. Northern Lights Blvd., Suite 203, Anchorage, AK 99503 (907) 276-0347

February 5, 1988

Senator Arliss Sturgulewski  
P.O.Box V  
Mail Stop 3100  
Juneau, AK 99811

Representative Sam Cotten  
P.O. Box V  
Mail Stop 3100  
Juneau, AK 99811

Re: HB-93 Recreational Rivers

During separate discussions you both suggested the Alaska Miners Association evaluate this bill specifically defining the most onerous problems in it for the industry and develop a compromise position rather than a blanket objection to the bill. We have done just that and by this letter wish to formally propose changes.

First let me state that the Alaska Miners Association is opposed to mineral closures and believes that closures should be utilized only as a last resort when the facts of a particular situation show that mineral development cannot coexist with other uses that are deemed to have greater value by the State. Mineral closures are a decision not to manage, but rather to "divide up the pie." Minerals are where you find them; one cannot enhance or up grade mineral habitat. As a result, when an area is closed to mineral entry its mineral values, although possibly unknown at the time of closures, are lost as a potential source of wealth for the economy.

Regarding the modifications that are required to HB-93 to make it

cc: Senate Resources

Jack Coghill  
Paul Fischer  
Lloyd Jones  
Jim Duncan  
Fred Zharoff  
Richard Eliason

House Resources

Adelheid Herrmann  
John Sund  
Mike Navarre  
Cliff Davidson  
Drue Pearce  
Heinrich Springer  
Lyman Hoffman  
Richard Shultz

Other

Judy Brady  
Dorothy Jones  
Rick Daivdge  
RDC  
AK Minerals Comm.



## ALASKA MINERS ASSOCIATION, INC.

acceptable to the mining industry, there are six items that need be changed:

1. Access
2. Reference to "Discovery"
3. Talachulitna area coal potential
4. Chelatna Lake upland mineral areas
5. Talkeetna River mineral areas
6. Total acres of closures

In order to provide you and our selves with a clear picture of the areas being affected, we have plotted the area on topographic maps and these are enclosed. MAP 1 covers the Eastern portion of the area and includes Palmer North. MAP 2 is to the immediate West adjacent to MAP 1 and covers the area from the Susitna Flats State Game Refuge at the mouth of the Susitna River going North to Talkeetna and Petersville. MAP 3 is to the West, adjacent to MAP 2 and covers the area from just North of Beluga Lake North to the South boundary of Denali National Park at Chelatna Lake.

### Specific items that must be addressed

1. Access: The current wording does not clearly state that access across the closed areas is guaranteed. In Sec.41.23.230(6) the terms "reasonable and necessary" are too vague and depend on who is making the arguments. Such phrases can and are often used to force illogical and expensive limitations on an individual who is trying to proceed with some form of development activity.

There are two wording changes that are required:

- A. Sec.41.23.230(6) should read "(6) allow access to cross over and thru the river corridors to public lands, to private in holdings, including municipal lands that are offered for sale or lease, and to land beyond the recreation river corridor." Access should be guaranteed with the exact route selection deferred until these is a need.
- B. Sec.41.23.210 should include an item "(5) the



ALASKA MINERS ASSOCIATION, INC.

construction of roads to access lands between the river corridors and beyond the given corridors."

2. References to "Discovery": The term "discovery" should be removed. This term is not defined in State law and contains an enormous history of case law in the Federal sector. The phrase "upon a mineral discovery validated by the commissioner," should be removed.

3. Talachulitna area coal potential: There is high probability that some areas covered by the Talachulitna river corridor will include large amounts of coal. Much of this area is of the same geologic setting as the adjacent Beluga coal field to the south.

The Division of Geological and Geophysical Survey (DGGS) publication "Map of Alaska's Coal Resources" published in 1986 shows that this area contains subbituminous coals (see lower part of MAP 3). Parts of the area were previously under lease for coal development. This coal is close to the inlet and may, therefore, one day become a major economic contributor for the State. The currently depressed world coal market will change in the future and Alaska should do nothing that will prevent this coal from being developed when the market does appear.

Wording is therefore required that will allow development of these coal resources. Coal development should be specifically addressed in Sec.41.23.230 by adding "(7) allow for coal development in the Talachulitna river corridor under exploration and mining safeguards and procedures now in effect for State lands."

4. Chelatna Lake upland mineral areas: The closures proposed in the bill extend to an elevation of nearly 4000 ft. above sea level which is approximately 2600 ft. above the elevation of Chelatna Lake. (See upper most portion of MAP 3). This is a mineralized area known to have various minerals including molybdenum and should not be closed to mineral entry.

The most logical alternative for correcting this problem is to stop the corridor at the lower end of Chelatna Lake. This would still provide the restrictions on the river that are the focus of this bill and would allow for mineral development of the uplands away from the lake and river.

5. Talkeetna river mineral areas: This area, as now defined, also affects lands far upland from the river. The area affected extends to typically 1000 ft. above the elevation of the river. In this case however the whole area has excellent mineral



ALASKA MINERS ASSOCIATION, INC.

potential for both placer and hard rock mining. Parts of this area were mined as early as 1880.

This entire area should be removed from the bill. Another although less desirable alternative would be to close the stream bed plus 100 ft. to either side.

6. Total acres of closures: The total acreage of lands closed to mineral entry by this bill should be stated. It is important for all parties to be aware of the amount of land that is removed from consideration for future development. Mineral closures of State lands are often proposed but nowhere can a clear picture be seen showing the large amounts of land that have been and are being closed to development and describing what this really means to the long range economic welfare of the State. The sentence should be added to Sec.41.23.290. stating that "(c) the total acreage closed to mineral entry in the recreational rivers corridors adds 260,000 acres." This acreage must be confirmed for inclusion in the bill.

As you both know very well, the use of mineral closures rather than multiple use management, is vigorously opposed by the Alaska Miners Association. We have however sought to find a "middle ground" that will both protect the mineral development future of these areas and at the same time, allow restrictions on use of the river corridors. Please remember that approximately 60% of the total area of Alaska is closed to any form of development---including mining. For the economic health of the State we must not allow the remaining areas to be closed to development.

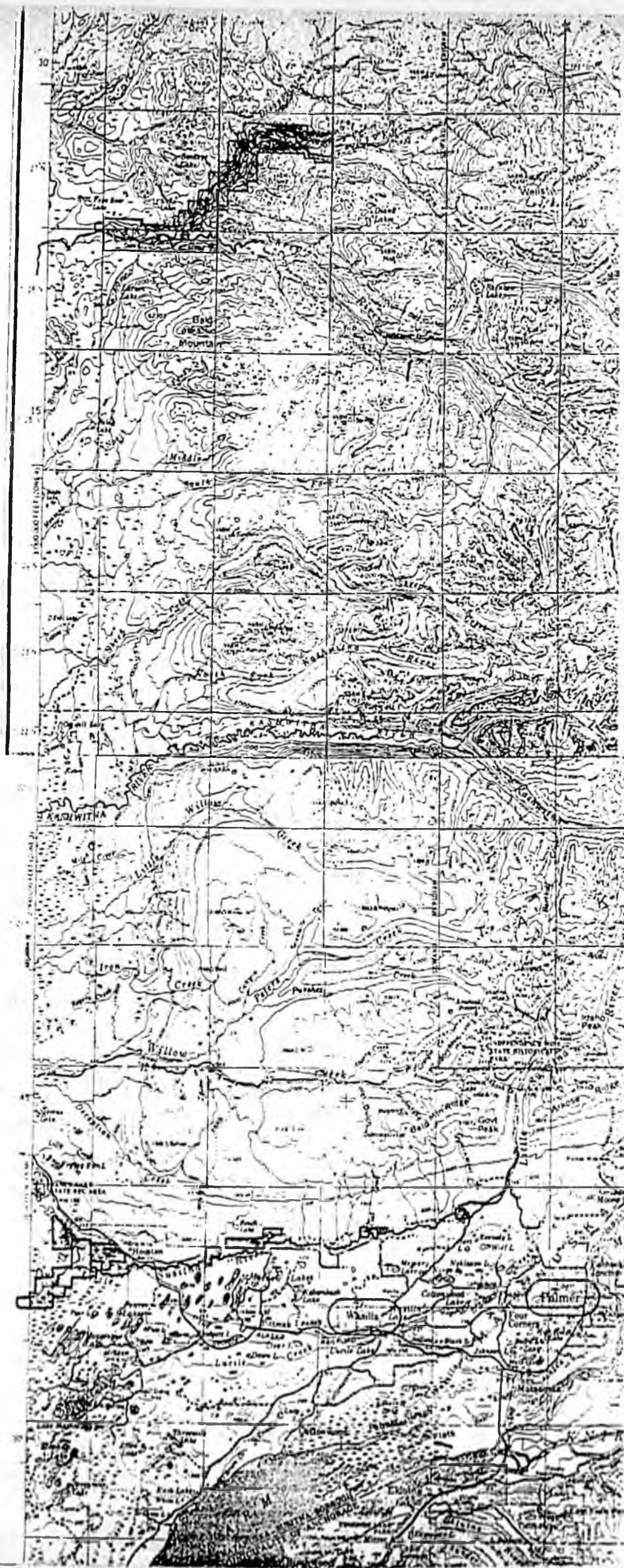
We are convinced good professional land management using current scientific knowledge along with existing constraints described in regulations and permits would allow for the continued protection of fisheries, wildlife and recreation values while allowing for the development of the mineral reserves. The best of both world's is possible.

Sincerely,

ALASKA MINERS ASSOCIATION, INC.

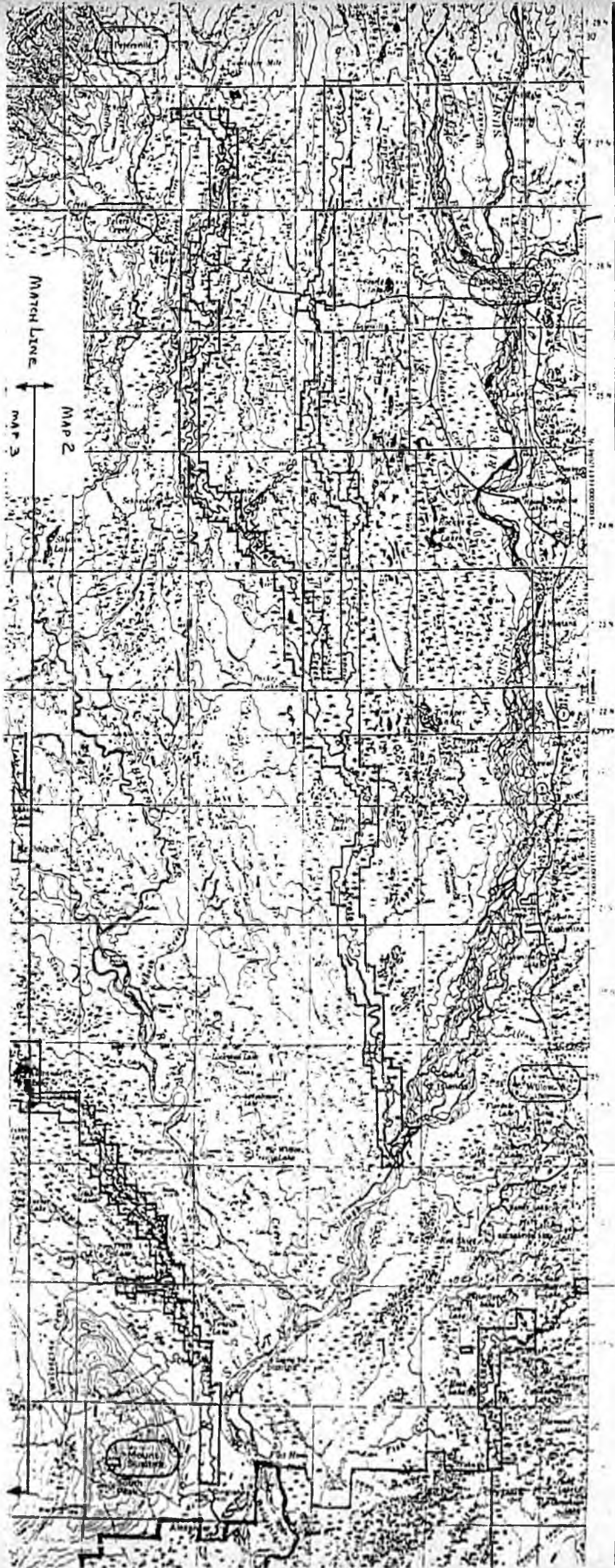
Curtis McVee  
Executive Director

cs/arlis.let  
G.I.B.2.

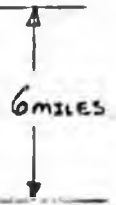


Scale:  
↑  
6 miles  
↓

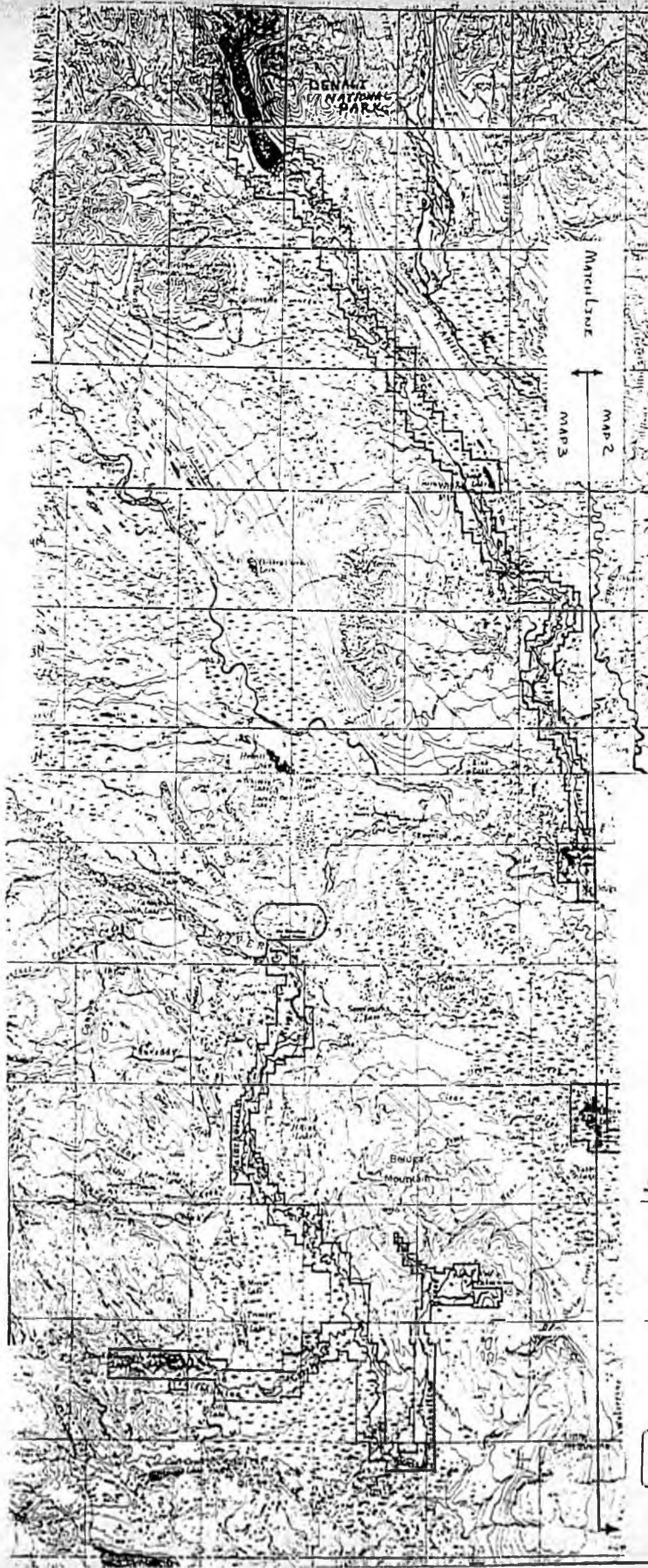
MAP 1



Scale:



MAP 2



DENALI NATIONAL PARK

Match Line

MAP 2

MAP 3

Scale:

6 MILES

MAP 3



# Resource Development Council

for Alaska, Inc.

807 "G" Street, Suite 200, Anchorage, Alaska 99501-3440  
Box 100516, Anchorage, Alaska 99510-0516 - 907/276-0700

April 5, 1988

Senator Jack Coghill  
Senate Resources Committee  
Box V  
Juneau, AK 99811

APR 08 1988

**EXECUTIVE DIRECTOR**  
Becky L. Gay

**EXECUTIVE COMMITTEE**  
Joseph R. Henri, President  
J. Shelby Stastny, Vice Pres.  
John Forcaskie, Vice Pres.  
John Rense, Vice Pres.  
Stephen M. Ellis, Secretary  
Larry Laughman, Treasurer  
Sharon E. Anderson  
Earl H. Beistline  
Rex I. Bishopp  
Boyd J. Brownfield  
O.K. "Easy" Gilbreth  
Uwe L. Gross  
Karen J. Hofstad  
John T. Kelsey  
J. Vincent O'Reilly  
Ethel H. "Pete" Nelson  
E. Thomas Pargeter  
Lin S. Sloane  
Darrell F. Smith  
R.D. Stock  
Doug M. Webb  
Charles R. Webber

**DIRECTORS**  
Lenny Arsenault  
James K. Barnett  
Steven C. Borell  
Janna Brattain  
Robert A. Breeze  
Michael Bröhl  
Kelly M. Campbell  
Alexander J. Capasso  
Don Cornett  
Ric Davidge  
Larry Dinneen  
James V. Drew  
Roy Ewan  
Don L. Finney  
Lee E. Fisher  
Dan R. Fondell  
A. Debbie Fullenwider  
Ray D. Gardner  
Robert Gilliland  
Paul Glavinovich  
Randy Goodrich  
Dick Griffin  
Jon Halliwell  
Donald L. Hansen  
Dave Harbour  
Alan E. Hastings  
Hazel Heath  
Charles F. Herbert  
Stephen C. Hillard  
Phil R. Holdsworth  
William J. Hornung  
Steven L. Jackstadt  
Dorothy A. Jones  
Janet M. Loberg  
Phillip L. Locker  
Robert W. Loescher  
Chris McAfee  
Len McLean  
Lee R. Nunn  
Richard A. Peluso  
Charles Pool  
Rosemary Porter  
Stephen M. Rohnberg  
Thomas H. Reynolds  
William E. Schneider  
Jerome Selby  
Wayne F. Simpson  
Dale Teel  
Leighton H. Thetford  
Joe J. Thomas  
Richard W. Tindall  
Cynthia D. Toohy  
Joseph E. Usibelli, Jr.  
Lyle Von Bargaen  
William R. Whiteside  
George P. Wuerch

**EX-OFFICIO MEMBERS**  
Senator Ted Stevens  
Senator Frank Murkowski  
Congressman Don Young

re: HB 93, Recreation River legislation

Dear Senator Coghill:

The issue of recreation river designation for six streams in the Matanuska-Susitna Borough has been of concern to the Resource Development Council since the concept arose during the Susitna Area Plan process.

While RDC remains committed to the recreational management of the six rivers in the bill, it is still opposed to legislative designation as the best means of accomplishing that goal. RDC strongly endorses efforts to minimize use conflicts, plan for better resource management and enhance the recreational values of these important areas, but HB 93 is not necessary to accomplish these goals.

There is more at stake here than the simple designation of six river corridors in Southcentral Alaska. The greater issue is the legislative confidence in the constitutionally-mandated administrative management of state lands. Piecemeal attempts such as HB 93 (and there are dozens every year) to parcel management authority out of DNR's hands are not in the long-term best interests of the state. DNR must be capable of managing all state lands including those likely to generate significant user conflicts.

Despite our opposition to this legislation, we recognize the vast improvements made to its structure and text as it has moved through the process. RDC would be pleased to assist you or your staff in any efforts your committee might undertake to examine this important program, especially with regard to access.

Sincerely,

RESOURCE DEVELOPMENT COUNCIL  
for Alaska, Inc.

Becky L. Gay  
Executive Director

February 3, 1988  
6400 Peppertree Circle  
Anchorage, Alaska 99504

Senator Jack Coghill  
Post Office Box V  
Juneau, Alaska 99811

FEB 25 1988

Re: House Bill 93

Dear Senator Coghill:

I am very concerned that passage of HB 93 will result in a repeat of what took place on the Kenai River, i.e. a complete lockup of Susitna Valley rivers from larger boats. Many of the larger boat owners, like myself, moved to the Susitna River drainage after we were forced off of the Kenai River. And now it looks like the same thing might happen again.

If the restrictions on the Kenai had resulted in a positive effect that would be one thing. However, anyone who has been on the lower Kenai during May or June of the last season would have to admit that the boat traffic and boat waves are heavier then they use to be. And worse yet it is discouraging to see the illegal methods that people have resorted to in order to circumvent the 35hp limit ( retuned engines which were originally detuned, 35hp engine covers on 50hp engines etc).

Why can't the governing bodies accept the fact that increasing numbers of people are going to be drawn to a recreational area until the relative quality level is lower compared to another area. Then people will go to another area. Trying to legislate restrictive limits on southcentral rivers will only postpone intensive usage of the area at the expense of one or more user groups.

The Kenai River would have been self limiting had the lawmakers not intervened. Pretty soon people would choose to fish somewhere else if it was considered too crowded. But even now proposals are being suggested to further limit the people that are able to use the Kenai River i.e. let's limit the guides or let's put further restrictions on boats etc.

Please don't let this happen to the other rivers in Southcentral Alaska. HB 93 must be stopped or at least changed so that it doesn't result in the lockup of Southcentral Rivers at the expense of individual user groups.

Sincerely Yours,

*Mark E. Teitzel*

Mark E. Teitzel

Rev. J. Michael Hornick  
225 Cordova Street  
Anchorage, AK 99501  
February 12, 1988

Senator/Representative  
P.O. Box V  
Juneau, AK 99811

re: HB 93/CS HB 93  
Recreation Rivers

Dear Senator/Representative,

This letter is by way of a critique of CSHE-93 which I began to follow two years ago as HB-93.

Purposes:

After reviewing the goals and objectives of this bill, I find all such goals and objectives are clearly attainable now under existing regulations and regulatory agencies.

Land Lockups:

This bill proposes to initiate a new kind of State conservation unit under the premise of recreation by excluding certain uses of 250,000 acres of public State land.

The State of Alaska owns approximately 105 M acres of land in Alaska --this is equal to 28.5% of State. Private interests--including individuals, municipalities and boroughs own only 5 M acres or 1.4% of total. As of 3-87 there were in excess of 56 M acres of Congressionally designated Wilderness in Alaska and more is now being added and/or proposed. If present recommendations by USFWS and NPS are adopted by Congress, there will be approximately 68.3 M acres of Congressionally designated Wilderness in Alaska. That would equal approximately 18.5% of the State.

There are 15 USFWS csu's. There are 15 NPS csu's. There are Forest Service csu's. There are already 22 State Parks, Critical Habitats and Sanctuaries within the State's 105 M acres.

Moreover, there are 24 Coastal Zone Management Plans and 16 DNR Management Plans. There is also regulation by the Corps of Engineers, EPA and DEC.

We question the serious effects of over zealous creation of conservation system units, especially Wilderness, on the best interests of the people and State of Alaska--especially when only 1.4% of state lands is in private ownership.

Regulatory Agencies:

The competency of existing regulatory agencies is obviously recognized in section .210: ADF&G, DEC, state agencies, municipalities. This bill shows no acknowledgment of the fact that any kind of development for these river areas would also fall under Coastal Zone Management. I doubt the set-back (easement limitations) are in agreement with these multiple agencies.

RS 2477:

Pursuit of state right-of ways will become an increasingly more important issue. I do not think this bill adequately provides for RS 2477 rights-of-way in the concerned river corridors. I also do not think this bill provides for the possibility of future public transportation access routes ACROSS these corridors and streams.

Other Legislation:

This bill appears to be in contradiction with other related resource legislation still pending such as SB 94 (mineral policy act), SB 136 (mineral closure act), SB 137 (multi use definition), SB 11 (BLM lawsuit) to name a few since these issues will obviously be directly impacted by the withdrawal of 250,000 acres of state public land without prior evaluation.

Additional Comments:

In view of existing (Alaskan) sport fishing operators on these streams, this bill would appear to establish a private monopoly for them. I wonder if this bill does not establish a foothold of 250,000 acres for a new kind of state park system (see "Acquisition of Additional Land" section .240). If so, this does not reflect present problems of government personnel reductions and budgeting. After carefully reviewing this proposed legislation and considering all the allowable purposes, I can only conclude this bill ought to be re-named "The anti-private property, anti-mining, and water control act." I should add that mineral location within these lands was already closed by the Susitna Management Plan signed in April of 1985. I think that the "water flow" control measures instituted by this bill are a dangerous precedent to be setting for any future resource development.

After reading the Anchorage TIMES article "Trouble on the Tal" (March 9, 1987) about the aggressive activities of Teke Tours of Colorado in that area, I thought that perhaps this legislation might be intended to protect sport fishing interests, but it does not include any mechanism to exclude over-development by Outside tourism or over-fishing. In view of the above article, this bill ought to be more concerned about overuse by tourism, over fishing, airboats and Outside operators instead of closures to mineral entry and private ownership.

Conclusions:

In view of the fact that all the purposes and goals of this bill are already controlled by existing agencies, this seems to be an example of excessive regulation and bureaucracy. Considering the financial times of the state, this bill is an expensive luxury we ought not to indulge.

Sincerely,

Rev. J. Michael Hornick

P.S. I am an 13 year resident who occasionally gets the opportunity to enjoy sports hunting and fishing. I am a member of the Advisors Committee to the Alaska Land Use Council. The views expressed here reflect my own personal opinion.

PUBLIC OPINION MESSAGE

DEAR: SENATOR COGHILL

NAME: FREELON F. STANBERRY  
TITLE:  
ADDRESS: P.O. BOX 263  
CITY: HUSTON, ALASKA ZIP: 99694  
PHONE: 892-6198  
BILL NO: HB 93  
SUBJECT: ESTABLISH SYSTEM OF RECREATION RIVERS  
MESSAGE: THE MAT-SU ECROUGH ASSEMBLY AND HUSTON CITY COUNCIL VOTED UNANIMOUSLY  
TO ADOPT A RESOLUTION ASKING FOR A MANAGEMENT PLAN FRICR TO APPROVAL OF  
HB 93. PLEASE DON'T ALLOW SPECIAL INTEREST GROUFS TO OVERRIDE OUR ELECTED  
OFFICIALS WHICH HAS APPEARED TO HAVE TAKEN PLACE ON THE FPOPOSED TIMBER  
SALE. PLEASE VOTE NO ON HB 93.

FCMID: 03103536  
DATE: 04/05/89  
TIME: 10:35:36  
LICNAME: ANCHORAGE LIO

COPIES: SENATCPS

ABOOD  
BIRKLEY  
DUNICAN  
ELIASON  
FAMREIKAMP  
FAIKS  
FANNING  
FISCHER  
HALFORD  
HENSLEY  
JONES  
JOSEPHSON  
KELLY  
KERTTULA  
PONEY  
STURGULEWSKI  
SZYMANSKI  
UEHLING  
ZHAROFF