

HB

448

HOUSE COMMITTEE REPORT

(11)

Date referred: 4/8/88

FURTHER REFERRALS:

DATE: 4/26/88

The Finance Committee has considered HB 448

"An Act relating to outdoor political advertising."

RECOMMENDS:

- replace with CSHB 448 (Fin) [] the same title
- [] attached amendment(s) [] a new title
- [] do pass
- [] do not pass
- no recommendation
- [] individual recommendations
- [] additional referral to the _____ Committee

ADOPTS: [] _____ letter of intent

ATTACHES NEW FISCAL NOTE(s):

- [] fiscal impact [] same as previous fiscal note published _____
- [] zero fiscal note
- [] zero with analysis same as previous zero fiscal note published 3/11/88

SIGNING DO PASS:

ADAMS Al Adams

BOYER Mark Boyer

BROWN Jay Brown

DAVIS Mike Davis

SIGNING OTHER RECOMMENDATIONS:

POURCHOT Pat Pourchot no rec

LARSON Ronald J. Larson No Rec.

GOLL Peter Goll - no rec

SWACK Al Swack no rec

RIEGER Al Rieger No Recommendation

Al Adams
Chairman's signature

STATE OF ALASKA
1988 LEGISLATIVE SESSION

BILL VERSION: House Bill No. 448
PUBLISH DATE:

REQUEST:

FISCAL NOTE

Revision Date:
Title: Act relating to outdoor advertising

Agency Affected: DOT&PF
BRU: Engineering and Operations Standards

Sponsor: Frank, Miller, Boyer, Davis, Sund, and Brown
Requestor: CATO

Components:

EXPENDITURES/REVENUES: (THOUSANDS OF DOLLARS)

OPERATING	FY 88	FY 89	FY 90	FY 91	FY 92	FY 93
PERSONAL SERVICES	0	0	0	0	0	0
TRAVEL	0	0	0	0	0	0
CONTRACTURAL	0	0	0	0	0	0
SUPLIES	0	0	0	0	0	0
EQUIPMENT	0	0	0	0	0	0
LAND & STRUCTURES	0	0	0	0	0	0
GRANTS, CLAIMS	0	0	0	0	0	0
MISCELLANEOUS	0	0	0	0	0	0
TOTAL OPERATING	0	0	0	0	0	0

CAPITAL	0	0	0	0	0	0
---------	---	---	---	---	---	---

REVENUE	0	0	0	0	0	0
---------	---	---	---	---	---	---

FUNDING: (THOUSANDS OF DOLLARS)

GENERAL FUND	0	0	0	0	0	0
FEDERAL FUNDS	0	0	0	0	0	0
OTHER	0	0	0	0	0	0
TOTAL	0	0	0	0	0	0

POSITIONS:

FULL-TIME	0	0	0	0	0	0
PART-TIME	0	0	0	0	0	0
TEMPORARY	0	0	0	0	0	0

ANALYSIS: (Attach a separate page if necessary)

Sec. 2. (b) of this bill should reduce general fund expenditures.

Prepared by: Milton H. Lentz
Division: Engineering and Operations Standards

Phone: 465-2985
Date: 3/4/88

Approved by Commissioner: 
Agency: Department of Transportation and Public Facilities

Date: _____

Distribution (by preparer):
Legislative Finance
Legislative Sponsor
Requestor
Office of Management and Budget
Impacted Agency(ies)

Original sponsors: Frank, Miller,
Boyer, et al.

1 IN THE HOUSE

BY THE FINANCE COMMITTEE

2 CS FOR HOUSE BILL NO. 448 (Finance)

3 IN THE LEGISLATURE OF THE STATE OF ALASKA

4 FIFTEENTH LEGISLATURE - SECOND SESSION

5 A BILL

6 For an Act entitled: "An Act relating to outdoor political advertising;
7 and providing for an effective date."

8 BE IT ENACTED BY THE LEGISLATURE OF THE STATE OF ALASKA:

9 * Section 1. AS 15.25.030(b) is amended to read:

10 (b) A person filing a declaration of candidacy under this sec-
11 tion shall simultaneously file a statement

12 (1) of income sources and business interests which complies
13 with the requirements of AS 39.50;

14 (2) that the candidate is familiar with the provisions of
15 law regulating outdoor political advertising as prepared by the De-
16 partment of Transportation and Public Facilities.

17 * Sec. 2. AS 19.25 is amended by adding a new section to read:

18 Sec. 19.25.115. OUTDOOR POLITICAL ADVERTISING. (a) A candidate
19 for public office in the state and a group supporting or opposing a
20 candidate for public office in the state or supporting or opposing a
21 ballot proposition or question may erect temporary outdoor posters or
22 signs on private property to reflect their views if the posters and
23 signs are not in violation of AS 19.25.105(a).

24 (b) The department shall provide each candidate with a list
25 indicating the roads on which outdoor political advertising is prohib-
26 ited within the district.

27 (c) The department shall immediately remove posters or signs
28 placed on public property or placed in violation of AS 19.25.105(a)
29 and shall bill the candidate or group advertised on the sign or poster

1 for its actual costs involved in the removal of the posters or signs.

2 * Sec. 3. AS 19.25.130 is amended to read:

3 Sec. 19.25.130. PENALTY FOR VIOLATION. Except as provided in
4 (b) of this section, a [A] person who violates AS 19.25.080 - 19.25.-
5 180 [,] or a regulation adopted under them [,] is guilty of a misde-
6 meanor and upon conviction is punishable by a fine of not less than
7 \$50 nor more than \$1,000.

8 * Sec. 4. AS 19.25.130 is amended by adding a new subsection to read:

9 (b) A person who knowingly violates AS 19.25.115 or a regulation
10 adopted under it is guilty of a violation and upon conviction is
11 punishable by a fine of not less than \$250 nor more than \$1,000.

12 * Sec. 5. AS 19.25.150 is amended to read:

13 Sec. 19.25.150. UNLAWFUL ADVERTISING. A nonpolitical [AN]
14 advertising sign, display or device that [WHICH] violates the pro-
15 visions of AS 19.25.080 - 19.25.180 [THIS CHAPTER] is a public nui-
16 sance. The department shall give 30 days' notice, by certified mail,
17 to the owner of the land on which the nonpolitical advertising sign,
18 display or device is located, ordering its removal if it is prohibited
19 by AS 19.25.080 - 19.25.180 [THIS CHAPTER] or ordering the owner to
20 cause it to conform to regulations if it is authorized by AS 19.25.-
21 080 - 19.25.180 [THIS CHAPTER]. If the owner of the property fails to
22 comply within 30 days of [AS REQUIRED IN] the notice, the department
23 shall remove the outdoor advertising sign, display or device at the
24 expense of the owner of the land or the person who erected it.

25 * Sec. 6. AS 19.25.160(1) is amended to read:

26 (1) "outdoor advertising" includes any nonpolitical outdoor
27 sign, display or device used to advertise, attract attention or inform
28 and which is visible to a person on the main-traveled way of a highway
29 of the interstate, primary, or secondary systems in this state,

1 whether by printing, writing, painting, picture, light, drawing, or
2 whether by the use of figures or objects, or a combination of these,
3 or any other thing designed, intended or used to advertise, inform or
4 attract attention;

5 * Sec. 7. Section 1 of this Act takes effect January 1, 1989.

6 * Sec. 8. Sections 2 - 6 of this Act take effect immediately under
7 AS 01.10.070(c).

STATE OF ALASKA
1988 LEGISLATIVE SESSION

BILL VERSION: House Bill No. 448
PUBLISH DATE:

REQUEST: FISCAL NOTE

Revision Date:
Title: Act relating to outdoor advertising

Agency Affected: DOT&PF
BRU: Engineering and Operations Standards

Sponsor: Frank, Miller, Boyer, Davis, Sund, and Brown
Requestor: CATO

Components:

EXPENDITURES/REVENUES: (THOUSANDS OF DOLLARS)

OPERATING	FY 88	FY 89	FY 90	FY 91	FY 92	FY 93
PERSONAL SERVICES	0	0	0	0	0	0
TRAVEL	0	0	0	0	0	0
CONTRACTURAL	0	0	0	0	0	0
SUPPLIES	0	0	0	0	0	0
EQUIPMENT	0	0	0	0	0	0
LAND & STRUCTURES	0	0	0	0	0	0
GRANTS, CLAIMS	0	0	0	0	0	0
MISCELLANEOUS	0	0	0	0	0	0
TOTAL OPERATING	0	0	0	0	0	0
CAPITAL	0	0	0	0	0	0
REVENUE	0	0	0	0	0	0

FUNDING: (THOUSANDS OF DOLLARS)

GENERAL FUND	0	0	0	0	0	0
FEDERAL FUNDS	0	0	0	0	0	0
OTHER	0	0	0	0	0	0
TOTAL	0	0	0	0	0	0

POSITIONS:


FULL-TIME	0	0	0	0	0	0
PART-TIME	0	0	0	0	0	0
TEMPORARY	0	0	0	0	0	0

ANALYSIS: (Attach a separate page if necessary)

Sec. 2. (b) of this bill should reduce general fund expenditures.

Prepared by: Milton F. Dentz
Division: Engineering and Operations Standards

Phone: 465-2985
Date: 3/4/88

Approved by Commissioner: 
Agency: Department of Transportation and Public Facilities

Date: _____

Distribution (by preparer):
Legislative Finance
Legislative Sponsor
Requestor
Office of Management and Budget
Impacted Agency(ies)

AMENDMENT

BY FRANK

House Bill 448

Page 1, line 24:

(b) The department shall provide to each candidate a list indicating the roads where outdoor political advertising is prohibited for the district(s) in which they have filed for office.

[(b)] (c)

Brown

The department shall provide
~~the candidate~~
at ~~the~~ candidate's request
a list or map ^{indicating} ~~showing~~ the
locations ~~of~~ where ~~is~~ outdoor
political advertising is
prohibited.

STATE OF ALASKA

DEPARTMENT OF TRANSPORTATION AND PUBLIC FACILITIES

OFFICE OF THE COMMISSIONER

STEVE COWPER, GOVERNOR

P.O. BOX Z
JUNEAU, ALASKA 99811-2500
PHONE: (907) 465-3900

April 26, 1988

The Honorable Steve Frank
Alaska State Legislature
P.O. Box "V"
Juneau, Alaska 99801

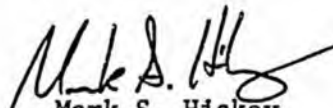
Dear Representative Frank:

In answer to your question regarding information provided to each political candidate by the Department of Transportation and Public Facilities to assist them in determining which highways are effected by political advertising, we offer the following solution:

Each political candidate will be notified by mail explaining the existing laws in regards to political advertising along Interstate, Primary and Secondary highway systems in Alaska. In addition, each political candidate will be provided a vicinity map of their district showing the highway systems, a list identifying these systems, and they will be advised that additional information regarding this issue may be obtained from our Regional offices upon request.

We sincerely hope this answers your question. Please contact me if you feel that we can be of further service.

Sincerely,


Mark S. Hickey
Commissioner

STATE OF ALASKA

JAY S. HAMMOND, GOVERNOR

DEPARTMENT OF TRANSPORTATION AND PUBLIC FACILITIES

July 11, 1980

Re: 246H-2900
Political Signs

Mr. John S. Parks
P. O. Box 3343
Anchorage, Alaska 99501

Dear Mr. Parks:

Political signs placed within 650 feet of the right of way of a primary or secondary highway are illegal, and political signs placed more than 660 feet outside the right of way with the purpose of the message being read from the traveled way of a primary or secondary highway are illegal under State law. The law, Title 19.25.105 of the Alaska Statutes, is stringent in this regard and has made us responsible for enforcement. Alaska's entire Federal-aid highway program would be jeopardized if we shirked our responsibility.

We earnestly solicit your help by instructing your campaign managers not to place signs in the prohibited areas; if such signs are presently in existence, please remove them immediately.

Political signs remaining in the prohibited areas 30 days after notice will be removed by us and stored in our nearest maintenance yard for thirty days and then destroyed. They may be recovered any time prior to the thirty days by paying \$10.00 for removal and storage costs.

Political signs placed within the right of way are encroachments and will be removed immediately without further notice under Title 19.25.220.

If you are in doubt concerning the width of the right of way in a given location, please contact the nearest Department of Transportation and Public Facilities Regional Office for information.

Anchorage
Pouch 6900
Ph: 266-1621

Fairbanks
2301 Peger Road
Ph: 452-1911

Juneau
P. O. Box 3-1000
Ph: 789-0841

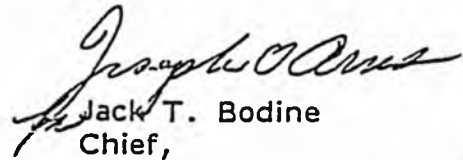
Valdez
P. O. Box 507
Ph: 835-4322

Nome
P. O. Box 1048
Ph: 443-5266

We need your help in this job and ask that you report to our nearest Regional Office any other political signs within the prohibited area.

All candidates are being notified of our responsibility by this letter, and all prohibited political signs will be treated in the same manner.

Sincerely,

A handwritten signature in cursive script, appearing to read "Jack T. Bodine".

Jack T. Bodine
Chief,
Right of Way and Land
Acquisition

ALASKA LAND AND MARINE HIGHWAY FUNCTIONAL CLASSIFICATION
FEDERAL AID AND STATE MAINTAINED ROUTES

25-Mar-87

ROAD NAME	SECTION DESCRIPTION	FROM MP	TO MP	LENGTH	R/U	REGION	CURRENT FED AID NO	PROPOSED FUNCT CLASS
GLENN HIGHWAY	REGIONAL BDY-PARKS HIGHWAY	299.09	375.44	76.35	R	CEN	FAI A1-5	INTERSTATE
SIXTH AVENUE (1 WAY)	GAMBELL STREET-GLENN HIGHWAY	0.00	0.42		U	CEN	FAI A1-6	INTERSTATE
GLENN HIGHWAY	PARKS HWY-ANCHORAGE URBAN BDY	375.44	384.30	8.86	R	CEN	FAI A1-6	INTERSTATE
GLENN HIGHWAY	URBAN BDY-GAMBELL ST IN ANCHORAGE	384.30	411.28	26.98	U	CEN	FAI A1-6	INTERSTATE
SEWARD HIGHWAY	GLENN HIGHWAY-ANCHORAGE URBAN BDY	0.00	13.58	13.58	U	CEN	FAI A3-1	INTERSTATE
GAMBELL STREET (1 WAY)	5TH AVE.-FIREWEED LANE	0.00	1.38		U	CEN	FAI A3-1	INTERSTATE
SEWARD HIGHWAY	URBAN BDY-PORTAGE GLACIER ROAD	13.58	48.96	35.38	R	CEN	FAI A3-1	INTERSTATE
SEWARD HIGHWAY	PORTAGE GLACIER RD-STERLING HIGHWAY	48.96	91.28	42.32	R	CEN	FAI A3-2	INTERSTATE
STERLING WYE	SEWARD HIGHWAY-STERLING HIGHWAY	0.00	0.44		R	CEN	FAI A3-3	INTERSTATE
STERLING HIGHWAY	SEWARD HWY-KENAI SPUR RD IN SOLDOTNA	91.28	149.00	57.72	R	CEN	FAI A3-3	INTERSTATE
PARKS HIGHWAY	GLENN HIGHWAY-TALKEETNA ROAD	0.00	63.32	63.32	R	CEN	FAI A4-1	INTERSTATE
PARKS HIGHWAY	TALKEETNA ROAD-LITTLE COAL CREEK	63.32	128.12	64.80	R	CEN	FAI A4-2	INTERSTATE
STERLING HIGHWAY	HOMER FERRY TERMINAL TO KENAI SPUR RD	0.00	80.85	80.85	R	CEN	FAP 21-1	MINOR ARTERIAL
SOLDOTNA WYE	STERLING HIGHWAY TO KENAI SPUR	0.00	0.04	0.04	R	CEN	FAP 22-1	MINOR ARTERIAL
KENAI SPUR ROAD	STERLING HIGHWAY TO FOREST DRIVE	0.00	12.07	12.07	R	CEN	FAP 22-1	MINOR ARTERIAL
KENAI SPUR ROAD	FOREST DRIVE TO WILDWOOD DRIVE	12.07	13.97	1.90	R	CEN	FAP 22-1	MAJOR COLLECTOR
SEWARD HIGHWAY	SEWARD FERRY TERMINAL TO STERLING HWY	0.00	36.65	36.65	R	CEN	FAP 31-1	MINOR ARTERIAL
SIXTH AVENUE (1 WAY)	L STREET-I STREET	0.00	1.08		U	CEN	FAP 42-1	PRINCIPAL ARTER
FIFTH AVENUE	GAMBELL STREET-L STREET	0.00	1.08	1.08	U	CEN	FAP 42-1	PRINCIPAL ARTER
I STREET	HILLCREST-FIFTH AVENUE	0.00	1.52		U	CEN	FAP 42-1	PRINCIPAL ARTER
MINNESOTA DRIVE/EXTENSION	FIFTH AVENUE-SEWARD HIGHWAY	1.08	8.38	7.30	U	CEN	FAP 42-1	PRINCIPAL ARTER
PITKAS POINT ROAD	ST. MARYS/MT. VILLAGE RD-PITKAS POINT	0.00	1.75	1.75	R	CEN	FAS 200	MINOR COLLECTOR
ST. MARYS/MT. VILLAGE ROAD	ST. MARYS-MOUNTAIN VILLAGE	0.00	20.25	20.25	R	CEN	FAS 200	MAJOR COLLECTOR
MEKORYUK AIRPORT ROAD	MEKORYUK-AIRPORT	0.00	3.00	3.00	R	CEN	FAS 204	MINOR COLLECTOR
AKIACHAK AIRPORT ROAD	BARGE LANDING-AIRPORT	0.00	0.70	0.70	R	CEN	FAS 205	MAJOR COLLECTOR
PILOT STATION AIRPORT ROAD	PILOT STATION-AIRPORT	0.00	1.20	1.20	R	CEN	FAS 206	MINOR COLLECTOR
HOOPER BAY AIRPORT ROAD	HOOPER BAY-AIRPORT	0.00	1.60	1.60	R	CEN	FAS 207	MAJOR COLLECTOR
BETHEL HIGHWAY	HANGER LAKE RD-AIRPORT	0.00	4.30	4.30	R	CEN	FAS 208	MAJOR COLLECTOR
KALSKAG ROAD	UPPER-LOWER KALSKAG VIA AIRPORT	0.00	4.19	4.19	R	CEN	FAS 210	MAJOR COLLECTOR
ILLIAMNA VILLAGE ROAD	NEWHALEN RIVER ROAD-ILLIAMNA VILLAGE	0.00	1.90	1.90	R	CEN	FAS 214	MINOR COLLECTOR
NEWHALEN RIVER ROAD	NEWHALEN-NONDALTON VIA ILLIAMNA AIRPORT	0.00	21.35	21.35	R	CEN	FAS 214	MAJOR COLLECTOR
QUINHAGAK AIRPORT ROAD	QUINHAGAK-AIRPORT	0.00	1.84	1.84	R	CEN	FAS 215	MAJOR COLLECTOR
STERLING LANDING ROAD	STERLING LANDING-TAKOTNA	0.00	23.15	23.15	R	CEN	FAS 261	MINOR COLLECTOR
DUTCH HARBOR AIRPORT ROAD	UNALASKA DOCK-DUTCH HARBOR AIRPORT	0.00	2.80	2.80	R	CEN	FAS 310	MAJOR COLLECTOR
KING COVE AIRPORT ROAD	KING COVE-AIRPORT	0.00	4.60	4.60	R	CEN	FAS 320	MAJOR COLLECTOR
PORT LIONS AIRPORT ROAD	FORT WAKEFIELD DOCK-PORT LIONS AIRPORT	0.00	4.19	4.19	R	CEN	FAS 370	MINOR COLLECTOR
CHIGNIK AIRPORT ROAD	CHIGNIK-AIRPORT	0.00	2.50	2.50	R	CEN	FAS 375	MINOR COLLECTOR
NAKNEK RIVER ROAD	NAKNEK-KING SALMON AFB	0.00	15.45	15.45	R	CEN	FAS 380	MAJOR COLLECTOR
MARINE WAY	REZANOF DRIVE WEST-FERRY TERMINAL	0.00	0.30	0.30	R	CEN	FAS 389	MINOR ARTERIAL
REZANOF DRIVE	ANTON LARSEN BAY ROAD-BENNY BENSON DRIVE	0.00	6.61	6.61	R	CEN	FAS 389	MINOR ARTERIAL
REZANOF DRIVE EAST	BENNY BENSON DR-ABERCROMBIE DRIVE	6.61	8.51	1.90	R	CEN	FAS 389	MAJOR COLLECTOR
MONASHKA BAY ROAD	REZANOF DR EAST-END	8.51	15.85	7.34	R	CEN	FAS 389	LOCAL ROAD
REZANOF DRIVE WEST	CAPE CHINIYAK-PASAGSHAK ROAD	0.00	11.83	11.83	R	CEN	FAS 391	LOCAL ROAD
REZANOF DRIVE WEST	PASAGSHAK ROAD-ANTON LARSEN BAY ROAD	11.83	37.04	25.21	R	CEN	FAS 391	MAJOR COLLECTOR
ANTON LARSEN BAY ROAD	REZANOF DRIVE WEST-MILEPOST 9.35	37.04	46.40	9.36	R	CEN	FAS 391	MINOR COLLECTOR
KANAKANAK SPUR	DILLINGHAM AIRPORT ROAD-GOV'T HOSPITAL	0.00	2.76	2.76	R	CEN	FAS 411	MINOR COLLECTOR
DILLINGHAM AIRPORT ROAD	DILLINGHAM-ALEKNAGIK ROAD VIA AIRPORT	0.00	3.02	3.02	R	CEN	FAS 411	MAJOR COLLECTOR
ALEKNAGIK ROAD	DILLINGHAM AIRPORT ROAD-ALEKNAGIK	3.02	23.30	20.28	R	CEN	FAS 411	MINOR COLLECTOR
MANOKDTAK AIRPORT ROAD	BOAT LANDING TO AIRPORT	0.00	0.80	0.80	R	CEN	FAS 412	MINOR COLLECTOR
EAST END ROAD	LAKE STREET (HOMER)-EAGLE LAKE ROAD	0.00	18.94	18.94	R	CEN	FAS 414	MAJOR COLLECTOR
DIAMOND RIDGE ROAD	STERLING HIGHWAY-WEST HILL ROAD	0.00	4.83	4.83	R	CEN	FAS 430	LOCAL ROAD

ALASKA LAND AND MARINE HIGHWAY FUNCTIONAL CLASSIFICATION
FEDERAL AID AND STATE MAINTAINED ROUTES

25-Mar-87

ROAD NAME	SECTION DESCRIPTION	FROM MP	TO MP	LENGTH	R/U	REGION	CURRENT FED AID NO	PROPOSED FUNCT CLASS
SKYLINE DRIVE	WEST HILL ROAD-EAST HILL ROAD	4.38	8.02	3.64	R	CEN	FAS 430	LOCAL ROAD
OHLSON MOUNTAIN ROAD	EAST HILL ROAD-END ROAD	8.02	15.81	7.79	R	CEN	FAS 430	LOCAL ROAD
MAIN STREET (SELDOVIA)	SELDOVIA FERRY TERMINAL-AIRPORT AVE	0.00	0.44	0.44	R	CEN	FAS 434	MAJOR COLLECTOR
AIRPORT AVENUE	MAIN STREET-SELDOVIA AIRPORT	0.44	1.00	0.56	R	CEN	FAS 434	MAJOR COLLECTOR
COHDE ROAD	N. JCT. TO S. JCT. STERLING HIGHWAY	0.00	15.31	15.31	R	CEN	FAS 461	MINOR COLLECTOR
KALIFONSKY BEACH ROAD	S JCT STERLING HWY TO KENAI RIVER RD	0.00	16.43	16.43	R	CEN	FAS 463	MINOR COLLECTOR
KENAI RIVER ROAD	KALIFONSKY BEACH ROAD TO KENAI SPUR	0.00	3.27	3.27	R	CEN	FAS 463	MAJOR COLLECTOR
KALIFONSKY BEACH ROAD	KENAI RIVER RD TO N JCT STERLING HWY	16.43	22.44	6.01	R	CEN	FAS 463	MAJOR COLLECTOR
DOCK ROAD	SEWARD HIGHWAY TO DOCK ENTRANCE	0.00	0.44	0.44	R	CEN	FAS 474	MINOR COLLECTOR
NIKISHKA BEACH ROAD	KENAI SPUR ROAD TO NIKISHKA BEACH	0.00	0.83	0.83	R	CEN	FAS 490	LOCAL ROAD
KENAI SPUR ROAD	WILDWOOD DRIVE-HALBOUTY ROAD	13.97	29.32	15.35	R	CEN	FAS 490	MAJOR COLLECTOR
KENAI SPUR ROAD	HALBOUTY ROAD-BAY BEACH ROAD	29.32	38.48	9.16	R	CEN	FAS 490	MINOR COLLECTOR
NASH ROAD	SEWARD HIGHWAY-SEWARD CITY LIMITS	0.00	2.10	2.10	R	CEN	FAS 495	MAJOR COLLECTOR
PORTAGE GLACIER ROAD	SEWARD HIGHWAY-BEAR VALLEY	0.00	6.60	6.60	R	CEN	FAS 496	MAJOR COLLECTOR
PORTAGE GLACIER SPUR	PORTAGE GLACIER ROAD-VISITORS CENTER	0.00	1.20	1.20	R	CEN	FAS 496	MAJOR COLLECTOR
HOPE ROAD	WYE WITH SEWARD HIGHWAY TO HOPE	0.00	17.78	17.78	R	CEN	FAS 498	MAJOR COLLECTOR
ALYESKA ROAD	SEWARD HIGHWAY-ALYESKA SKI RESORT	0.00	2.93	2.93	R	CEN	FAS 501	MAJOR COLLECTOR
BIG LAKE ROAD	PARKS HWY.-END PAVEMENT @ MP 6.4	0.00	6.44	6.44	R	CEN	FAS 511	MAJOR COLLECTOR
GOOSE BAY ROAD	PARKS HIGHWAY-MILITARY RES BDY	0.00	20.18	20.18	R	CEN	FAS 525	MAJOR COLLECTOR
WASILLA FISHHOOK ROAD	PARKS HIGHWAY-FISHHOOK JUNCTION	20.18	31.03	10.85	R	CEN	FAS 525	MAJOR COLLECTOR
INNER SPRINGER LOOP ROAD	GLENN HIGHWAY-OUTER SPRINGER LOOP RD	0.00	2.07	2.07	R	CEN	FAS 566	MINOR COLLECTOR
SPRINGER LOOP CONNECTION	INNER SPRINGER LOOP-CHUGACH ST SOUTH	2.07	2.33	0.26	R	CEN	FAS 566	MAJOR COLLECTOR
CHUGACH STREET SOUTH	SPRINGER LOOP CONNECTION-FIREWEED AVE	2.33	3.26	0.93	R	CEN	FAS 566	MAJOR COLLECTOR
FIREWEED AVENUE	CHUGACH ST SOUTH-SOUTH VALLEY WAY	3.26	3.37	0.11	R	CEN	FAS 566	MAJOR COLLECTOR
SOUTH VALLEY WAY	FIREWEED AVENUE-EVERGREEN AVENUE	3.37	3.49	0.12	R	CEN	FAS 566	MAJOR COLLECTOR
WEST EVERGREEN AVENUE	SOUTH VALLEY WAY-GLENN HIGHWAY	3.49	3.73	0.24	R	CEN	FAS 566	MAJOR COLLECTOR
PALMER-WASILLA HIGHWAY	GLENN HIGHWAY-PARKS HIGHWAY	0.00	10.01	10.01	R	CEN	FAS 572	MINOR ARTERIAL
SOUTH COLONY WAY	GLENN HIGHWAY-EVERGREEN AVENUE	0.00	0.69	0.69	R	CEN	FAS 575	MAJOR COLLECTOR
SOUTH ALASKA STREET	EVERGREEN AVENUE-OLD GLENN HIGHWAY	0.69	1.20	0.51	R	CEN	FAS 575	MAJOR COLLECTOR
OLD GLENN HIGHWAY	S JCT-N JCT GLENN HIGHWAY	0.00	18.44	18.44	R	CEN	FAS 576	MAJOR COLLECTOR
FISHHOOK-WILLOW ROAD	GLENN HIGHWAY-PARKS HIGHWAY	0.00	49.52	49.52	R	CEN	FAS 580	MAJOR COLLECTOR
NANCY LAKE ACCESS ROAD	PARKS HIGHWAY-CRYSTAL LAKE ROAD	0.00	0.76	0.76	R	CEN	FAS 581	MAJOR COLLECTOR
NANCY LAKE ACCESS ROAD	CRYSTAL LAKE ROAD-END FAS	0.76	1.40	0.64	R	CEN	FAS 581	MINOR COLLECTOR
TALKEETNA ROAD	PARKS HIGHWAY-TALKEETNA	0.00	14.46	14.46	R	CEN	FAS 583	MAJOR COLLECTOR
PETERSVILLE ROAD	PARKS HWY.-CACHE CREEK	0.00	36.32	36.32	R	CEN	FAS 584	MINOR COLLECTOR
LAKE LOUISE ROAD	GLENN HIGHWAY-LAKE LOUISE CAMPGROUND	0.00	18.73	18.73	R	CEN	FAS 809	MINOR COLLECTOR
POINT WHITSHED ROAD	COPPER RIVER HWY-POINT WHITSHED	0.00	5.69	5.69	R	CEN	FAS 837	LOCAL ROAD
EYAK LAKE ROAD	COPPER RIVER HWY-CHASE AVENUE	0.00	0.60	0.60	R	CEN	FAS 839	MINOR COLLECTOR
EYAK LAKE ROAD	CHASE AVENUE-POWER CREEK	0.60	7.50	6.90	R	CEN	FAS 839	LOCAL ROAD
COPPER RIVER HIGHWAY	CORDOVA FERRY TERMINAL-RICHARDSON HWY	0.00	123.49	123.49	R	CEN	FAS 851	MAJOR COLLECTOR
RABBIT CREEK ROAD	OLD SEWARD HIGHWAY-HILLSIDE DRIVE	0.00	4.17	4.17	U	CEN	FAU 504	URBAN COLLECTOR
HILLSIDE DRIVE	RABBIT CREEK RD-ABBOTT ROAD	0.00	2.40	2.40	U	CEN	FAU 505	URBAN COLLECTOR
DIMOND BOULEVARD	SEWARD HIGHWAY-LAKE OTIS PARKWAY	0.00	1.16	1.16	U	CEN	FAU 506	MINOR ARTERIAL
ABBOTT ROAD	LAKE OTIS PKWY-HILLSIDE DRIVE	1.16	3.13	1.97	U	CEN	FAU 506	URBAN COLLECTOR
SAND LAKE ROAD	DIMOND BLVD-RASPBERRY ROAD	0.00	1.49	1.49	U	CEN	FAU 509	URBAN COLLECTOR
DE ARMOUN ROAD	OLD SEWARD HIGHWAY-SEWARD HIGHWAY	0.00	0.27	0.27	U	CEN	FAU 510	URBAN COLLECTOR
O'MALLEY ROAD	SEWARD/GLENNALLEN HWY.-LAKE OTIS ROAD	0.00	0.75	0.75	U	CEN	FAU 512	PRINCIPAL ARTER
O'MALLEY ROAD	LAKE OTIS RD-BIRCH ROAD	0.75	2.77	2.02	U	CEN	FAU 512	MINOR ARTERIAL
O'MALLEY ROAD	BIRCH ROAD-HILLSIDE DRIVE	2.77	3.66	0.89	U	CEN	FAU 512	URBAN COLLECTOR
JEWEL LAKE ROAD	DIMOND BLVD-INT AIRPORT ROAD	0.00	2.89	2.89	U	CEN	FAU 515	MINOR ARTERIAL
SPENARD ROAD	INT AIRPORT ROAD-CLEVELAND AVENUE	0.00	1.10	1.10	U	CEN	FAU 517	MINOR ARTERIAL

ALASKA LAND AND MARINE HIGHWAY FUNCTIONAL CLASSIFICATION
FEDERAL AID AND STATE MAINTAINED ROUTES

25-Mar-87

ROAD NAME	SECTION DESCRIPTION	FROM MP	TO MP	LENGTH	R/U	REGION	CURRENT FED AID NO	PROPOSED FUNCT CLASS
SPENARD ROAD	CLEVELAND AVENUE-NORTHERN LIGHTS BLVD	1.10	2.19	1.09	U	CEN	FAU 517	MINOR ARTERIAL
ABBOTT LOOP ROAD	ABBOTT ROAD-E 68TH AVENUE	0.00	1.51	1.51	U	CEN	FAU 519	URBAN COLLECTOR
DIMOND BOULEVARD	SAND LAKE ROAD-JEWEL LAKE ROAD	0.00	1.00	1.00	U	CEN	FAU 520	URBAN COLLECTOR
DIMOND BOULEVARD	JEWEL LAKE RD-MINNESOTA DRIVE	1.00	2.16	1.16	U	CEN	FAU 520	MINOR ARTERIAL
DIMOND BOULEVARD	MINNESOTA DRIVE-SEWARD HIGHWAY	2.16	4.34	2.18	U	CEN	FAU 520	PRINCIPAL ARTER
BRAGAW STREET EXTENSION	ABBOTT LOOP ROAD-UNIVERSITY AVENUE	0.00	2.13	2.13	U	CEN	FAU 521	MINOR ARTERIAL
3RD AVENUE	GLENN HIGHWAY-L STREET	0.00	3.23	3.23	U	CEN	FAU 522	MINOR ARTERIAL
I STREET (1 WAY)	5TH AVENUE-3RD AVENUE	0.00	0.13		U	CEN	FAU 522	MINOR ARTERIAL
4TH AVENUE (1 WAY)	L STREET-GAMBELL STREET	0.00	1.06		U	CEN	FAU 522	MINOR ARTERIAL
4TH AVENUE (1 WAY)	GAMBELL STREET-3RD AVENUE	1.06	1.47	0.41	U	CEN	FAU 522	MINOR ARTERIAL
L STREET	3RD AVENUE-5TH AVENUE	3.23	3.36	0.13	U	CEN	FAU 522	MINOR ARTERIAL
RASPBERRY ROAD	SAND LAKE ROAD-JEWEL LAKE ROAD	0.00	1.01	1.01	U	CEN	FAU 526	MINOR ARTERIAL
RASPBERRY ROAD	JEWEL LAKE ROAD-MINNESOTA DRIVE	1.01	2.30	1.29	U	CEN	FAU 526	PRINCIPAL ARTER
C STREET	LOOP RD & OCEAN DOCK RD-MINNESOTA DR	0.00	7.08	7.08	U	CEN	FAU 527	PRINCIPAL ARTER
A STREET (1 WAY)	34TH AVENUE -3RD AVENUE	0.00	2.46		U	CEN	FAU 527	PRINCIPAL ARTER
LOOP ROAD	ELMENDORF AFB-C ST & OCEAN DOCK RD	0.00	0.72	0.72	U	CEN	FAU 528	PRINCIPAL ARTER
OCEAN DOCK ROAD	C STREET & LOOP RD-PORT STRUCTURE	0.00	1.20	1.20	U	CEN	FAU 529	URBAN COLLECTOR
15TH AVENUE	L STREET-LAKE OTIS PARKWAY	0.00	2.23	2.23	U	CEN	FAU 530	PRINCIPAL ARTER
DOWLING ROAD	MINNESOTA DRIVE-LAKE OTIS PKWY	0.00	2.25	2.25	U	CEN	FAU 532	PRINCIPAL ARTER
DOWLING ROAD	LAKE OTIS PKWY-BRAGAW ST EXTENSION	2.25	3.25	1.00	U	CEN	FAU 532	MINOR ARTERIAL
HUFFMAN ROAD	OLD SEWARD HIGHWAY-SEWARD HIGHWAY	0.00	0.43	0.43	U	CEN	FAU 534	MINOR ARTERIAL
REEVE BOULEVARD	GLENN HIGHWAY-POST ROAD	0.00	0.95	0.95	U	CEN	FAU 535	URBAN COLLECTOR
DEBARR ROAD	LAKE OTIS PKWY-AIRPORT HEIGHTS DR	0.00	0.54	0.54	U	CEN	FAU 536	PRINCIPAL ARTER
DEBARR ROAD	AIRPORT HEIGHTS DR-MULDOON ROAD	0.54	3.57	3.03	U	CEN	FAU 536	PRINCIPAL ARTER
OLD SEWARD HIGHWAY	SEWARD HWY(POTTER)-SEWARD HWY(RABBIT CR)	0.00	2.84	2.84	U	CEN	FAU 537	URBAN COLLECTOR
OLD SEWARD HIGHWAY	SEWARD HWY(RABBIT CR)-MINNESOTA DRIVE	2.84	5.56	2.72	U	CEN	FAU 537	MINOR ARTERIAL
OLD SEWARD HIGHWAY	MINNESOTA DRIVE-DOWLING ROAD	5.56	8.61	3.05	U	CEN	FAU 537	PRINCIPAL ARTER
INTERNATIONAL AIRPORT ROAD	INTERNATIONAL AIRPORT-OLD SEWARD HWY	0.00	3.98	3.98	U	CEN	FAU 538	PRINCIPAL ARTER
INTERNATIONAL AIRPORT ROAD	OLD SEWARD HWY-SEWARD HWY FRONTAGE RD	3.98	4.29	0.31	U	CEN	FAU 538	URBAN COLLECTOR
NORTHERN LIGHTS BOULEVARD	MULDOON ROAD-LAKE OTIS PARKWAY	0.00	3.72	3.72	U	CEN	FAU 540	PRINCIPAL ARTER
BENSON BOULEVARD (1 WAY)	FOREST PARK DRIVE-LAKE OTIS PARKWAY	0.00	3.15		U	CEN	FAU 540	PRINCIPAL ARTER
NORTHERN LIGHTS BOULEVARD	LAKE OTIS PKWY-FOREST PARK DRIVE	3.72	6.73	3.01	U	CEN	FAU 540	PRINCIPAL ARTER
BONIFACE PARKWAY	TUDOR ROAD-GLENN HIGHWAY	0.00	3.04	3.04	U	CEN	FAU 543	PRINCIPAL ARTER
TUDOR/MULDOON ROAD	MINNESOTA DRIVE-GLENN HIGHWAY	0.00	9.10	9.10	U	CEN	FAU 544	PRINCIPAL ARTER
GAMBELL STREET	3RD AVENUE-5TH AVENUE	0.00	0.14	0.14	U	CEN	FAU 545	MINOR ARTERIAL
INGRA STREET (1 WAY)	5TH AVENUE-3RD AVENUE	0.00	0.14		U	CEN	FAU 545	MINOR ARTERIAL
EAST 68TH AVENUE	LAKE OTIS ROAD-ABBOTT LOOP ROAD	0.00	1.00	1.00	U	CEN	FAU 546	URBAN COLLECTOR
POST ROAD	3RD AVE-ELMENDORF AFB BOUNDARY	0.00	1.36	1.36	U	CEN	FAU 549	MINOR ARTERIAL
EAGLE RIVER ROAD	OLD GLENN HWY-EAGLE RIVER LOOP RD	0.00	1.59	1.59	U	CEN	FAU 550	MINOR ARTERIAL
EAGLE RIVER ROAD	EAGLE RIVER LP RD-CHUGACH PK VISIT CENT	1.59	12.55	10.96	U	CEN	FAU 550	URBAN COLLECTOR
EAGLE RIVER LOOP ROAD	GLENN HIGHWAY-EAGLE RIVER ROAD	0.00	2.40	2.40	U	CEN	FAU 551	MINOR ARTERIAL
OLD GLENN HIGHWAY	GLENN HIGHWAY-EAGLE RIVER ACCESS RD	0.00	1.77	1.77	U	CEN	FAU 558	PRINCIPAL ARTER
BIRCHWOOD LOOP ROAD	SD JCT OLD GLENN HWY-NO JCT OLD GLENN HWY	0.00	6.62	6.62	U	CEN	FAU 559	URBAN COLLECTOR
SOUTHWEST MARINE HIGHWAY	HOMER F TERM-KODIAK F TERM VIA SELDOVIA	0.00	161.00	161.00	W	MAR	FAP 13-1	MINOR ARTERIAL
GASTINEAU CHANNEL MARINE RTE	TAKU INLET-JUNEAU FERRY TERMINAL	0.00	12.00	12.00	W	MAR	FAP 93-1	PRINCIPAL ARTER
SOUTHEAST MARINE HIGHWAY	US/CANADA BORDER-KETCHIKAN FERRY TERMINAL	0.00	61.40	61.40	W	MAR	FAP 95-1	PRINCIPAL ARTER
SOUTHEAST MARINE HIGHWAY	KETCHIKAN FT-WRANGELL FERRY TERMINAL	61.40	164.00	102.60	W	MAR	FAP 95-2	PRINCIPAL ARTER
SOUTHEAST MARINE HIGHWAY	WRANGELL FT-PETERSBURG FERRY TERMINAL	164.00	210.00	46.00	W	MAR	FAP 95-3	PRINCIPAL ARTER
SOUTHEAST MARINE HIGHWAY	PETERSBURG FT-AUKE BAY FERRY TERMINAL	210.00	356.00	146.00	W	MAR	FAP 95-4	PRINCIPAL ARTER
SOUTHEAST MARINE HIGHWAY	AUKE BAY FT-HAINES FERRY TERMINAL	356.00	428.00	72.00	W	MAR	FAP 95-5	PRINCIPAL ARTER
SOUTHEAST MARINE HIGHWAY	HAINES FERRY TERM-SKAGWAY FERRY TERMINAL	0.00	14.00	14.00	W	MAR	FAP 97-1	PRINCIPAL ARTER

ALASKA LAND AND MARINE HIGHWAY FUNCTIONAL CLASSIFICATION
FEDERAL AID AND STATE MAINTAINED ROUTES

25-Mar-87

ROAD NAME	SECTION DESCRIPTION	FROM MP	TO MP	LENGTH	R/U	REGION	CURRENT FED AID NO	PROPOSED FUNCT CLASS
CHATHAM STRAIT MARINE HIGHWAY	FREDRICK SOUND-LYNN CANAL VIA CHATHAM STR	0.00	158.00	158.00	W	MAR	FAP 99-1	PRINCIPAL ARTER
CHATHAM STRAIT MARINE HIGHWAY	CHATHAM STR-SITKA FERRY TERMINAL	0.00	71.00	71.00	W	MAR	FAP 99-1	PRINCIPAL ARTER
SOUTHWEST MARINE HIGHWAY	KODIAK-PORT WAKEFIELD DOCK (PORT LIONS)	0.00	25.00	25.00	W	MAR	FAS 360	MAJOR COLLECTOR
SEWARD/VALDEZ MARINE ROUTE	SOUTHWEST MARINE HWY-VALDEZ VIA SEWARD	0.00	305.00	305.00	W	MAR	FAS 400	MAJOR COLLECTOR
PRINCE WILLIAM SND MARINE RT	WHITTIER F TERM-CORDOVA F TERM VIA VALDEZ	0.00	157.00	157.00	W	MAR	FAS 830	MAJOR COLLECTOR
KAKE SPUR MARINE ROUTE	CHATHAM STRAIT MARINE HWY-KAKE FERRY TERM	0.00	13.00	13.00	W	MAR	FAS 915	MAJOR COLLECTOR
AIRPORT SHUTTLE MARINE ROUTE	GRAVINA ISLAND-KETCHIKAN	0.00	0.30	0.30	W	MAR	FAS 922	MAJOR COLLECTOR
HOLLIS SPUR MARINE ROUTE	SE MARINE HWY-CLARK BAY FERRY TERMINAL	0.00	31.00	31.00	W	MAR	FAS 926	MAJOR COLLECTOR
METLAKATLA SPUR MARINE ROUTE	SE MARINE HWY-METLAKATLA FERRY TERMINAL	0.00	14.00	14.00	W	MAR	FAS 927	MAJOR COLLECTOR
ICY STRAIT MARINE ROUTE	CHATHAM STR-PELICAN VIA HOONAH & ELFIN CV	0.00	90.00	90.00	W	MAR	FAS 989	MAJOR COLLECTOR
ANGOON SPUR MARINE ROUTE	CHATHAM STRAIT-ANGOON FERRY TERMINAL	0.00	5.00	5.00	W	MAR	FAS 998	MAJOR COLLECTOR
ALASKA HIGHWAY	ALASKA/CANADA BORDER-TOK JCT	0.00	91.28	91.28	R	NOR	FAI A1-1	INTERSTATE
TOK CUTOFF HIGHWAY	ALASKA HIGHWAY-NABESNA ROAD	91.28	155.20	63.92	R	NOR	FAI A1-2	INTERSTATE
TOK CUTOFF HIGHWAY	NABESNA RD-GLENNALLEN VIA RICHARDSON HWY	155.20	228.99	73.79	R	NOR	FAI A1-3	INTERSTATE
GLENN HIGHWAY	GLENNALLEN-REGIONAL BDY	228.99	299.09	70.10	R	NOR	FAI A1-4	INTERSTATE
ALASKA HIGHWAY	TOK JCT-JOHNSON RIVER	0.00	66.15	66.15	R	NOR	FAI A2-1	INTERSTATE
ALASKA HIGHWAY	JOHNSON RIVER-DELTA JUNCTION	66.15	108.01	41.86	R	NOR	FAI A2-2	INTERSTATE
RICHARDSON HIGHWAY	DELTA JUNCTION-SALCHA RIVER	108.01	163.93	55.92	R	NOR	FAI A2-3	INTERSTATE
RICHARDSON HIGHWAY	SALCHA RIVER-FAIRBANKS URBAN BDY	163.93	199.69	35.76	R	NOR	FAI A2-4	INTERSTATE
RICHARDSON HIGHWAY	URBAN BDY-PARKS HIGHWAY IN FAIRBANKS	199.69	202.56	2.87	U	NOR	FAI A2-4	INTERSTATE
PARKS HIGHWAY	LITTLE COAL CREEK-MCKINLEY PARK ROAD	128.12	201.97	73.85	R	NOR	FAI A4-3	INTERSTATE
PARKS HIGHWAY	MCKINLEY PARK ROAD-TANANA RIVER	201.97	269.67	67.70	R	NOR	FAI A4-4	INTERSTATE
PARKS HIGHWAY	TANANA R-FBKS URBAN BDY @ GEIST RD	269.67	318.84	49.17	R	NOR	FAI A4-5	INTERSTATE
PARKS HIGHWAY	URBAN BDY-RICHARDSON HWY IN FAIRBANKS	318.84	323.94	5.10	U	NOR	FAI A4-5	INTERSTATE
SOUTH FAIRBANKS EXPRESSWAY	AIRPORT WAY-PEGER RD	0.00	4.30	4.30	U	NOR	FAP 35-1	PRINCIPAL ARTER
MCGRATH HIGHWAY	PARKS HIGHWAY-MCGRATH VIA KANTISHNA	0.00	247.00	247.00	R	NOR	FAP 54-1	MAJOR COLLECTOR
WESTERN ACCESS ROAD	WESTERN ACCESS ROAD-KOBUK	0.00	180.00	180.00	R	NOR	FAP 64-1	MAJOR COLLECTOR
WESTERN ACCESS ROAD	KOBUK-KUZITRIN RIVER	180.00	500.00	320.00	R	NOR	FAP 64-2	MAJOR COLLECTOR
WESTERN ACCESS ROAD	KUZITRIN RIVER-NOME VIA FRONT, BERING STS	500.00	570.61	70.61	R	NOR	FAP 64-3	MAJOR COLLECTOR
SEPPALA DRIVE	BERING STREET-MARKS AIRPORT	570.61	571.93	1.32	R	NOR	FAP 64-3	MAJOR COLLECTOR
STEESE HIGHWAY	AIRPORT WAY-URBAN AREA BNDRY	0.00	2.35	2.35	U	NOR	FAP 65-1	PRINCIPAL ARTER
STEESE HIGHWAY	URBAN AREA BNDRY-FOX	2.35	11.11	8.76	R	NOR	FAP 65-1	PRINCIPAL ARTER
ELLIOTT HIGHWAY	FOX-DALTON HIGHWAY	11.11	79.24	68.13	R	NOR	FAP 65-1	MINOR ARTERIAL
DALTON HIGHWAY	ELLIOTT HWY-YUKON RIVER	79.24	134.86	55.62	R	NOR	FAP 65-2	MINOR ARTERIAL
DALTON HIGHWAY	YUKON RIVER-FA 64	134.86	180.86	46.00	R	NOR	FAP 65-3	MINOR ARTERIAL
DALTON HIGHWAY	FAP 64-DIETRICH	180.86	238.93	108.07	R	NOR	FAP 65-4	MINOR ARTERIAL
DALTON HIGHWAY	DIETRICH-ATIGUN RIVER	238.93	333.41	44.48	R	NOR	FAP 65-5	MINOR ARTERIAL
DALTON HIGHWAY	ATIGUN RIVER-SAGWON	333.41	385.34	51.93	R	NOR	FAP 65-6	MINOR ARTERIAL
DALTON HIGHWAY	SAGWON-DEADHORSE	385.34	494.32	108.98	R	NOR	FAP 65-7	MINOR ARTERIAL
RICHARDSON HIGHWAY	VALDEZ FERRY TERMINAL-TONSINA RIVER	0.00	84.30	84.30	R	NOR	FAP 71-1	MINOR ARTERIAL
RICHARDSON HIGHWAY	TONSINA RIVER-GLENNALLEN	84.30	119.49	35.19	R	NOR	FAP 71-2	MINOR ARTERIAL
RICHARDSON HIGHWAY	BIG TIMBER-PAXSON	133.80	190.75	56.95	R	NOR	FAP 71-3	MINOR ARTERIAL
RICHARDSON HIGHWAY	PAXSON-DELTA JUNCTION	190.75	271.67	80.92	R	NOR	FAP 71-4	MINOR ARTERIAL
COUNCIL ROAD	WESTERN ACCESS RD-WEST ACC RD VIA COUNCIL	0.00	91.46	91.46	R	NOR	FAS 130	MAJOR COLLECTOR
TELLER ROAD	SEPPALA DR IN NOME-TELLER VIA BERING ST	0.00	72.55	72.55	R	NOR	FAS 131	MAJOR COLLECTOR
KOTZEBUE AIRPORT ROAD	SAND STREET-AIRPORT	0.00	1.10	1.10	R	NOR	FAS 150	MAJOR COLLECTOR
POINT HOPE AIRPORT ROAD	POINT HOPE-AIRPORT	0.00	2.50	2.50	R	NOR	FAS 156	MAJOR COLLECTOR
DEERING AIRPORT ROAD	DEERING-AIRPORT	0.00	1.25	1.25	R	NOR	FAS 180	MINOR COLLECTOR
SHUNGNAC AIRPORT ROAD	SHUNGNAC-AIRPORT	0.00	0.93	0.93	R	NOR	FAS 185	MINOR COLLECTOR
BADGER LOOP ROAD	RICHARDSON HWY-OLD RICHARDSON HWY(N POLE)	0.00	11.89	11.89	R	NOR	FAS 620	MAJOR COLLECTOR
HOLMES ROAD	W JCT BADGER LOOP RD-NORDALE RD	0.00	4.75	4.75	R	NOR	FAS 622	MAJOR COLLECTOR

ALASKA LAND AND MARINE HIGHWAY FUNCTIONAL CLASSIFICATION
FEDERAL AID AND STATE MAINTAINED ROUTES

25-Mar-87

ROAD NAME	SECTION DESCRIPTION	FROM MP	TO MP	LENGTH	R/U	REGION	CURRENT FED AID NO	PROPOSED FUNCT CLASS
HEALY ROAD	PARKS HIGHWAY-GVA POWER PLANT	0.00	3.42	3.42	R	NOR	FAS 638	MAJOR COLLECTOR
ANDERSON ROAD	PARKS HIGHWAY-ANDERSON	0.00	5.94	5.94	R	NOR	FAS 639	MAJOR COLLECTOR
FARMERS LOOP ROAD	COLLEGE ROAD-STEES HIGHWAY	0.00	8.43	8.43	R	NOR	FAS 644	MAJOR COLLECTOR
CHENA RIDGE LOOP ROAD	PARKS HWY-CHENA RIDGE LOOP RD	0.00	13.16	13.16	R	NOR	FAS 645	MAJOR COLLECTOR
BALLAINE ROAD	FARMERS LOOP RD-GOLDSTREAM RD	0.00	4.34	4.34	R	NOR	FAS 647	MAJOR COLLECTOR
GOLDSTREAM ROAD	STEES HIGHWAY-SHEEP CREEK ROAD	0.00	10.50	10.50	R	NOR	FAS 648	MAJOR COLLECTOR
CHENA HOT SPRINGS ROAD	OLD STEES HWY-CHENA HOT SPRINGS	0.00	56.61	56.61	R	NOR	FAS 650	MAJOR COLLECTOR
SHEEP CREEK ROAD	PARKS HWY-GOLDSTREAM ROAD	0.00	5.39	5.39	R	NOR	FAS 651	MAJOR COLLECTOR
NORDALE ROAD	BADGER LOOP RD-CHENA HOT SPRINGS RD	0.00	5.66	5.66	R	NOR	FAS 653	MAJOR COLLECTOR
CIRCLE HOT SPRINGS ROAD	STEES HWY-CIRCLE HOT SPRINGS	0.00	8.21	8.21	R	NOR	FAS 670	MINOR COLLECTOR
STEES HIGHWAY	ELLIOTT HWY-CIRCLE	0.00	146.89	146.89	R	NOR	FAS 670	MAJOR COLLECTOR
ELLIOTT HIGHWAY	DALTON HWY-MANLEY HOT SPRG LODGE	0.00	87.17	87.17	R	NOR	FAS 680	MAJOR COLLECTOR
MINTO SPUR ROAD	ELLIOTT HWY-MINTO	0.00	10.69	10.69	R	NOR	FAS 680	MINOR COLLECTOR
REMINGTON ROAD	CLEARWATER RD-CLEARWATER CAMPGROUND	0.00	2.79	2.79	R	NOR	FAS 711	MINOR COLLECTOR
CLEARWATER ROAD	ALASKA HWY-JACK WARREN VIA REMINGTON ROAD	0.00	7.35	7.35	R	NOR	FAS 711	MAJOR COLLECTOR
JACK WARREN ROAD	REMINGTON ROAD-RICHARDSON HIGHWAY	7.35	12.90	5.55	R	NOR	FAS 711	MAJOR COLLECTOR
DENALI HIGHWAY	RICHARDSON HWY-PARKS HWY	0.00	135.57	135.57	R	NOR	FAS 750	MAJOR COLLECTOR
TAYLOR HIGHWAY	ALASKA HWY-ALASKA/CANADA BORDER	0.00	108.64	108.64	R	NOR	FAS 785	MAJOR COLLECTOR
TAYLOR HIGHWAY SPUR	TAYLOR HIGHWAY-EAGLE CITY	0.00	65.13	65.13	R	NOR	FAS 786	MAJOR COLLECTOR
TAYLOR HIGHWAY WYE	TAYLOR HWY SPUR-TAYLOR HWY	0.00	0.12	0.12	R	NOR	FAS 786	MAJOR COLLECTOR
NORTHWAY ROAD	ALASKA HIGHWAY-NORTHWAY VILLAGE	0.00	9.14	9.14	R	NOR	FAS 791	MAJOR COLLECTOR
EDGERTON HIGHWAY	RICHARDSON HWY-CHITINA	0.00	33.43	33.43	R	NOR	FAS 850	MAJOR COLLECTOR
MCCARTHY ROAD	CHITINA-MCCARTHY	33.43	94.11	60.68	R	NOR	FAS 850	MAJOR COLLECTOR
DAYVILLE ROAD	RICHARDSON HWY-PIPELINE TERMINAL	0.00	5.30	5.30	R	NOR	FAS 863	MAJOR COLLECTOR
VALDEZ AIRPORT ROAD	RICHARDSON HWY-VALDEZ AIRPORT	0.00	0.62	0.62	R	NOR	FAS 867	MAJOR COLLECTOR
HAZELET AVENUE	RICHARDSON HIGHWAY-HANGITA STREET	0.00	0.55	0.55	R	NOR	FAS 871	MAJOR COLLECTOR
NABESNA ROAD	TOK CUTOFF-NABESNA	0.00	41.27	41.27	R	NOR	FAS 880	MAJOR COLLECTOR
VAN HORN ROAD	PEGER ROAD-CUSHMAN STREET	0.00	2.01	2.01	U	NDR	FAU 604	MINOR ARTERIAL
OLD RICHARDSON HIGHWAY	SOUTH FAIRBANKS EXPWY-RICHARDSON HWY	0.00	2.10	2.10	U	NOR	FAU 606	MINOR ARTERIAL
SOUTH CUSHMAN CONNECTOR	SOUTH CUSHMAN-RICHARDSON HWY	0.00	0.58	0.58	U	NDR	FAU 607	MINOR ARTERIAL
DAVIS ROAD	UNIVERSITY AVE-LATHROP ST	0.00	2.10	2.10	U	NOR	FAU 608	URBAN COLLECTOR
23RD AVENUE	LATHROP ST-RICHARDSON HWY	2.10	3.13	1.03	U	NOR	FAU 608	URBAN COLLECTOR
AIRPORT WAY	FAIRBANKS INT'L AIRPORT-PARKS HIGHWAY	0.00	1.86	1.86	U	NOR	FAU 610	MINOR ARTERIAL
UNIVERSITY AVENUE	SOUTH FAIRBANKS EXPWY-AIRPORT WAY	0.00	0.89	0.89	U	NOR	FAU 617	MINOR ARTERIAL
UNIVERSITY AVENUE	AIRPORT WAY-COLLEGE ROAD	0.89	2.18	1.29	U	NOR	FAU 617	PRINCIPAL ARTER
WILBUR/VAN HORN CORRIDR	VAN HORN ROAD-SECOND AVENUE	0.00	2.00	2.00	U	NOR	FAU 623	URBAN COLLECTOR
PEGER ROAD	VAN HORN ROAD-GEIST ROAD	0.00	3.15	3.15	U	NOR	FAU 625	MINOR ARTERIAL
19TH/17TH AVENUS	LATHROP STREET-CUSHMAN STREET	0.00	0.90	0.90	U	NOR	FAU 626	URBAN COLLECTOR
LATHROP CORRIDOR	VAN HORN ROAD-COLLEGE ROAD	0.00	3.50	3.50	U	NOR	FAU 627	MINOR ARTERIAL
AURORA/LATHROP CONNECTOR	AURORA AVENUE-LATHROP CORRIDOR	0.00	0.30	0.30	U	NOR	FAU 628	URBAN COLLECTOR
AURORA DRIVE	GEIST ROAD-COLLEGE ROAD	0.00	1.07	1.07	U	NOR	FAU 629	MINOR ARTERIAL
CHARLES STREET	GEIST ROAD-ILLINDIS STREET	0.00	0.55	0.55	U	NOR	FAU 632	MINOR ARTERIAL
MINNIE/THIRD/FAREWELL	ILLINOIS STREET-HAMILTON STREET	0.00	0.87	0.87	U	NOR	FAU 634	MINOR ARTERIAL
FAREWELL AVENUE	HAMILTON STREET-F STREET	0.87	1.61	0.74	U	NOR	FAU 634	URBAN COLLECTOR
COLLEGE ROAD	UNIVERSITY AVENUE-STEES HIGHWAY	0.00	3.93	3.93	U	NOR	FAU 640	PRINCIPAL ARTER
COWLES STREET	LATHROP STREET-1ST AVENUE	0.00	1.18	1.18	U	NOR	FAU 641	MINOR ARTERIAL
10TH AVENUE	GILLAM WAY-STEES HIGHWAY	0.00	0.62	0.62	U	NOR	FAU 642	URBAN COLLECTOR
7TH AVENUE	COWLES STREET-CLAY STREET	0.00	0.83	0.83	U	NOR	FAU 646	URBAN COLLECTOR
NOATAK DRIVE	GEIST ROAD-RAILROAD BRIDGE	0.00	0.31	0.31	U	NOR	FAU 649	URBAN COLLECTOR
2ND AVENUE	COWLES STREET-NOBLE STREET	0.00	0.40	0.40	U	NOR	FAU 652	URBAN COLLECTOR
3RD AVENUE	COWLES STREET-CLAY STREET	0.00	0.75	0.75	U	NOR	FAU 654	URBAN COLLECTOR

ALASKA LAND AND MARINE HIGHWAY FUNCTIONAL CLASSIFICATION
FEDERAL AID AND STATE MAINTAINED ROUTES

25-Mar-87

ROAD NAME	SECTION DESCRIPTION	FROM MP	TO MP	LENGTH	R/U	REGION	CURRENT FED AID NO	PROPOSED FUNCT CLASS
GILLAM WAY	17TH AVENUE-AIRPORT WAY	0.00	0.38	0.38	U	NOR	FAU 655	URBAN COLLECTOR
GILLAM WAY/BARNETTE STREET	AIRPORT WAY-1ST AVENUE	0.38	0.88	0.50	U	NOR	FAU 655	MINOR ARTERIAL
1ST AVENUE/2ND AVENUE	WILBUR STREET-COWLES STREET	0.00	0.37	0.37	U	NOR	FAU 656	MINOR ARTERIAL
1ST AVENUE/2ND AVENUE	COWLES STREET-NOBLE STREET	0.37	1.57	1.20	U	NOR	FAU 656	URBAN COLLECTOR
CUSHMAN/ILLINOIS STREETS	VAN HORN ROAD-COLLEGE ROAD	0.00	3.01	3.01	U	NOR	FAU 663	MINOR ARTERIAL
NOME DRIVE/PHILLIPS FIELD RD	PEGER ROAD-ILLINOIS STREET	0.00	1.82	1.82	U	NOR	FAU 666	MINOR ARTERIAL
GEIST ROAD CORRIDOR	PARKS HIGHWAY-STEESSE HIGHWAY	0.00	6.04	6.04	U	NOR	FAU 668	PRINCIPAL ARTER
LACEY/NOBLE STREET COUPLET	AIRPORT WAY-WENDELL STREET	0.00	0.60	0.60	U	NOR	FAU 671	MINOR ARTERIAL
WENDELL STREET/OLD STEESE HWY	LACEY/NOBLE COUPLET-TRAINOR GATE RD	0.00	0.99	0.99	U	NOR	FAU 672	MINOR ARTERIAL
KETCHIKAN FERRY TERMINAL ROAD	KETCHIKAN FERRY TERMINAL-TONGASS AVENUE	0.00	0.15	0.15	U	SE	FAP 91-1	MINOR ARTERIAL
TONGASS AVENUE	FERRY TERMINAL ROAD-NORTH TONGASS HWY	0.15	0.57	0.42	U	SE	FAP 91-1	PRINCIPAL ARTER
NORTH TONGASS UPPER ROUTE	NORTH TONGASS-KETCHIKAN URBAN BOUNDARY	0.57	0.77	0.20	U	SE	FAP 91-1	MINOR ARTERIAL
NORTH TONGASS UPPER ROUTE	URBAN BOUNDARY-WARD COVE	0.77	6.07	5.30	R	SE	FAP 91-1	MINOR ARTERIAL
EGAN DRIVE	JUNEAU FERRY TERM-MENDENHALL LOOP ROAD	12.00	21.13	9.13	U	SE	FAP 93-2	PRINCIPAL ARTER
AUKE BAY FERRY TERMINAL ROAD	GLACIER HIGHWAY-S.E. MARINE HIGHWAY	0.00	0.09	0.09	U	SE	FAP 93-3	PRINCIPAL ARTER
GLACIER HIGHWAY	LOOP ROAD-AUKE BAY FERRY TERMINAL	21.30	25.67	4.37	U	SE	FAP 93-3	PRINCIPAL ARTER
GLACIER HIGHWAY	AUKE BAY FERRY TERMINAL-SAWMILL CREEK	25.67	55.76	30.09	U	SE	FAP 93-3	MINOR ARTERIAL
HAINES FERRY TERMINAL	SOUTHEAST MARINE HWY-LUTAK RD	428.00	428.11	0.11	R	SE	FAP 95-6	PRINCIPAL ARTER
LUTAK ROAD	HAINES FT-MAIN STREET VIA 2ND AVENUE	428.11	432.28	4.17	R	SE	FAP 95-6	PRINCIPAL ARTER
HAINES HIGHWAY	2ND AVE-US/CANADA BORDER VIA MAIN STREET	432.28	472.10	39.82	R	SE	FAP 95-6	PRINCIPAL ARTER
KLONDIKE HIGHWAY	SKAGWAY FERRY TERMINAL-US/CANADA BORDER	14.00	28.73	14.73	R	SE	FAP 97-2	PRINCIPAL ARTER
SOUTH TONGASS HIGHWAY	KETCHIKAN SOUTH C/L-WHITMAN CREEK	0.00	12.34	12.34	R	SE	FAS 902	MAJOR COLLECTOR
WARD LAKE ROAD	NORTH TONGASS HWY-CONNELL LAKE RD	0.00	3.27	3.27	R	SE	FAS 912	MAJOR COLLECTOR
HYDABURG HIGHWAY	SALTERY PT-HOLLIS RD VIA HYDABURG	0.00	25.90	25.90	R	SE	FAS 913	MAJOR COLLECTOR
HOONAH AIRPORT ROAD	HOONAH FERRY TERMINAL-AIRPORT	0.00	2.20	2.20	R	SE	FAS 918	MAJOR COLLECTOR
NORTH TONGASS HIGHWAY	KETCHIKAN URBAN LIMITS-KNUDSON COVE RD	0.00	13.15	13.15	R	SE	FAS 920	MAJOR COLLECTOR
HOLLIS FERRY SPUR ROAD	HOLLIS HIGHWAY-HOLLIS FERRY LANDING	0.00	0.27	0.27	R	SE	FAS 924	MAJOR COLLECTOR
HOLLIS HIGHWAY	CRAIG-CLARK BAY FERRY TERMINAL	0.00	34.25	34.25	R	SE	FAS 924	MAJOR COLLECTOR
METLAKATLA FERRY TERMINAL RD	METLAKATLA FT-WALDEN POINT ROAD	14.00	14.26	0.26	R	SE	FAS 927	MAJOR COLLECTOR
BIG SALT ROAD	HOLLIS HIGHWAY-CONTROL LAKE	0.00	17.10	17.10	R	SE	FAS 929	MAJOR COLLECTOR
KLAWOCK AIRPORT ROAD	BIG SALT ROAD-KLAWOCK AIRPORT	0.00	0.69	0.69	R	SE	FAS 929	MAJOR COLLECTOR
THORNE BAY ROAD	CONTROL LAKE-THORNE BAY	17.10	34.73	17.63	R	SE	FAS 929	MAJOR COLLECTOR
SAWMILL CREEK ROAD	HALIBUT POINT ROAD-BLUE LAKE ROAD	0.00	5.36	5.36	U	SE	FAS 933	MINOR ARTERIAL
SAWMILL CREEK ROAD	BLUE LAKE ROAD-HERRING COVE	5.36	7.11	1.75	U	SE	FAS 933	URBAN COLLECTOR
HALIBUT POINT ROAD	SITKA FERRY TERMINAL-LINCOLN STREET	0.00	6.67	6.67	U	SE	FAS 935	PRINCIPAL ARTER
RODMAN BAY ROAD	HALIBUT POINT RD-STARRIGAVIN CR CAMPGRD	0.00	0.71	0.71	U	SE	FAS 935	URBAN COLLECTOR
HARBOR DRIVE	LINCOLN STREET-SITKA AIRPORT	6.67	8.48	1.81	U	SE	FAS 935	MINOR ARTERIAL
PETERSBURG FERRY TERMINAL	MITKOF HIGHWAY-SE MARINE HIGHWAY	0.00	0.16	0.16	R	SE	FAS 937	MAJOR COLLECTOR
MITKOF HIGHWAY	SANDY BEACH-BLIND SLOUGH VIA PETERSBURG	0.00	20.04	20.04	R	SE	FAS 937	MAJOR COLLECTOR
PAPKES LANDING ROAD	MITKOF HWY.-PAPKES LANDING	0.00	0.53	0.53	R	SE	FAS 937	LOCAL ROAD
MITKOF HIGHWAY	BLIND SLOUGH-DRY STRAIT	20.04	36.08	16.04	R	SE	FAS 937	MINOR COLLECTOR
PETERSBURG AIRPORT ROAD	MITKOF HIGHWAY-AIRPORT	0.00	1.06	1.06	R	SE	FAS 938	MAJOR COLLECTOR
KAKE FERRY TERMINAL	KEKU ROAD-FERRY TERMINAL	0.00	0.10	0.10	R	SE	FAS 939	MAJOR COLLECTOR
PETERSBURG/KAKE ROAD	PETERSBURG-KAKE	0.00	56.30	56.30	R	SE	FAS 939	MAJOR COLLECTOR
MALLOTT AVENUE	SMALL BOAT HARBOR-AIRPORT VIA YAKUTAT	0.00	5.13	5.13	R	SE	FAS 940	MAJOR COLLECTOR
MONTI BAY ROAD	MALLOTT AVENUE-MONTI BAY	0.00	0.50	0.50	R	SE	FAS 941	MINOR COLLECTOR
DANGEROUS RIVER ROAD	MALLOTT AVENUE-SITUK RIVER	0.00	8.55	8.55	R	SE	FAS 942	MAJOR COLLECTOR
WRANGELL FERRY TERMINAL	EVERGREEN AVE-FERRY TERMINAL	0.00	0.09	0.09	R	SE	FAS 943	MAJOR COLLECTOR
ZIMMOVIA HIGHWAY	FERRY TERMINAL-PAT CREEK	0.00	10.70	10.70	R	SE	FAS 943	MAJOR COLLECTOR
WRANGELL AIRPORT ROAD	ZIMMOVIA HWY-WRANGELL AIRPORT	0.00	1.17	1.17	R	SE	FAS 943	MAJOR COLLECTOR
MUD BAY ROAD	HAINES HIGHWAY-MUD BAY	0.00	8.92	8.92	R	SE	FAS 987	MAJOR COLLECTOR

ALASKA LAND AND MARINE HIGHWAY FUNCTIONAL CLASSIFICATION
FEDERAL AID AND STATE MAINTAINED ROUTES

25-Mar-87

ROAD NAME	SECTION DESCRIPTION	FROM MP	TO MP	LENGTH	R/U	REGION	CURRENT FED AID NO	PROPOSED FUNCT CLASS
LUTAK ROAD	HAINES FERRY TERMINAL-CHILKOOT LAKE	0.00	6.00	6.00	R	SE	FAS 991	MAJOR COLLECTOR
DYEA ROAD	KLONDIKE HIGHWAY-TAIYA RIVER	0.00	7.20	7.20	R	SE	FAS 997	MAJOR COLLECTOR
ANGOON FERRY TERMINAL	FERRY TERMINAL-KOOTZNAHOOD ROAD	5.00	5.11	0.11	R	SE	FAS 998	MAJOR COLLECTOR
SOUTH TONGASS HIGHWAY	BRYANT STREET-DEERMONT STREET	0.00	2.89	2.89	U	SE	FAU 902	PRINCIPAL ARTER
SOUTH TONGASS HIGHWAY	DEERMONT STREET-SOUTH URBAN BDY	2.89	3.79	0.90	U	SE	FAU 902	URBAN COLLECTOR
DEERMONT STREET	SO TONGASS HWY-WOODLAND AVENUE	0.00	0.15	0.15	U	SE	FAU 903	URBAN COLLECTOR
WOODLAND AVENUE	DEERMONT STREET-PARK AVENUE	0.15	0.32	0.17	U	SE	FAU 903	URBAN COLLECTOR
PARK AVENUE	WOODLAND AVENUE-BAWDEN STREET	0.32	0.62	0.30	U	SE	FAU 903	URBAN COLLECTOR
SCHOENBAR ROAD	PARK AVENUE-2ND AVENUE	0.00	1.80	1.80	U	SE	FAU 904	URBAN COLLECTOR
DEERMONT STREET	WOODLAND AVENUE-FAIR STREET	0.00	0.20	0.20	U	SE	FAU 907	URBAN COLLECTOR
FAIR STREET	DEERMONT STREET-PARK AVENUE	0.20	0.28	0.08	U	SE	FAU 907	URBAN COLLECTOR
PARK AVENUE	FAIR STREET-WOODLAND AVENUE	0.28	0.43	0.15	U	SE	FAU 907	URBAN COLLECTOR
WATER STREET/2ND AVENUE	SOUTH JCT-NORTH JCT SOUTH TONGASS HWY	0.00	1.06	1.06	U	SE	FAU 908	URBAN COLLECTOR
GRANT STREET	SOUTH TONGASS HWY-MAIN STREET	0.00	0.05	0.05	U	SE	FAU 911	URBAN COLLECTOR
MAIN STREET/PINE STREET	GRANT STREET-BAWDEN STREET	0.05	0.18	0.13	U	SE	FAU 911	URBAN STREET
BAWDEN STREET	PINE STREET-BARNEY WAY	0.18	0.36	0.18	U	SE	FAU 911	URBAN COLLECTOR
JEFFERSON/4TH/JACKSON	SOUTH TONGASS HWY-BARANOF AVE	0.00	0.51	0.51	U	SE	FAU 912	URBAN COLLECTOR
BARANOF AVENUE	JACKSON STREET-BUREN ROAD	0.51	0.94	0.43	U	SE	FAU 912	URBAN COLLECTOR
BUREN/ALASKA/BRYANT STREET	BARANOF AVENUE-SOUTH TONGASS HIGHWAY	0.94	1.17	0.23	U	SE	FAU 912	URBAN COLLECTOR
BARANOF/TOWER/ALASKA STREET	BUREN ROAD-BUREN ROAD	1.17	1.66	0.49	U	SE	FAU 912	URBAN STREET
CBD STREETS	CENTRAL BUSINESS DISTRICT	0.00	0.44	0.44	U	SE	FAU 915	URBAN COLLECTOR
NORTH TONGASS HIGHWAY	UPPER ROUTE-URBAN BOUNDARY	0.00	0.47	0.47	U	SE	FAU 918	URBAN COLLECTOR
QUINN/YOUNG/SAYLES STREETS	SO. TONGASS-WATER STREET	0.00	0.28	0.28	U	SE	FAU 919	URBAN COLLECTOR
AIRPORT SHUTTLE ACCESS ROAD	SHUTTLE FERRY TERMINAL-TONGASS AVENUE	0.00	0.08	0.08	U	SE	FAU 922	URBAN COLLECTOR
WHITECLIFF AVENUE	SOUTH TONGASS HWY-WATER STREET	0.00	0.09	0.09	U	SE	FAU 923	URBAN COLLECTOR
MADISON STREET	SOUTH TONGASS HWY-FOURTH STREET	0.00	0.17	0.17	U	SE	FAU 927	URBAN COLLECTOR
AMALGA HARBOR ROAD	GLACIER HIGHWAY-AMALGA HARBOR	0.00	0.68	0.68	U	SE	FAU 950	URBAN COLLECTOR
INDIAN COVE ROAD	GLACIER HIGHWAY-PROPOSED CBJ PARK	0.00	0.45	0.45	U	SE	FAU 951	URBAN COLLECTOR
UAJ ROAD	GLACIER HWY-MENDENHALL LOOP RD	0.00	0.45	0.45	U	SE	FAU 952	URBAN COLLECTOR
FISH CREEK ROAD	NORTH DOUGLAS HWY-EAGLE CREST SKI AREA	0.00	5.20	5.20	U	SE	FAU 953	URBAN COLLECTOR
GASTINEAU CHANNEL CORRIDOR	GLACIER HIGHWAY-NORTH DOUGLAS ROAD	0.00	1.50	1.50	U	SE	FAU 954	URBAN COLLECTOR
OLD GLACIER HIGHWAY	SOUTH JCT-NORTH JCT WITH EGAN DRIVE	0.00	0.14	0.14	U	SE	FAU 955	URBAN COLLECTOR
OLD DAIRY ROAD	OLD GLACIER HWY-JUNEAU AIRPORT RD	0.00	0.56	0.56	U	SE	FAU 956	URBAN COLLECTOR
CREST AVENUE	OLD DAIRY RD-JUNEAU AIRPORT RD	0.00	0.32	0.32	U	SE	FAU 957	URBAN COLLECTOR
10TH STREET	GLACIER AVENUE-EGAN DRIVE	0.30	0.11	0.11	U	SE	FAU 958	MINOR ARTERIAL
DOUGLAS HIGHWAY	EGAN DRIVE-B STREET IN DOUGLAS	0.11	2.60	2.49	U	SE	FAU 958	MINOR ARTERIAL
NORTH DOUGLAS ROAD	DOUGLAS HIGHWAY-POINT HILDA	0.00	20.04	20.04	U	SE	FAU 959	URBAN COLLECTOR
JORDAN CREEK CORRIDOR	MENDENHALL LOOP RD-OLD GLACIER HWY	0.00	2.70	2.70	U	SE	FAU 960	URBAN COLLECTOR
INDUSTRIAL BOULEVARD	GLACIER HIGHWAY-END ROUTE	0.00	0.84	0.84	U	SE	FAU 961	URBAN COLLECTOR
JUNEAU AIRPORT ROAD	NORTH JCT-SOUTH JCT WITH OLD GLACIER HWY	0.00	1.15	1.15	U	SE	FAU 962	URBAN COLLECTOR
THANE ROAD	JUNEAU FERRY TERMINAL-END ROUTE	0.00	5.31	5.31	U	SE	FAU 963	URBAN COLLECTOR
MENDENHALL LAKE CAMPGROUND RD	MENDENHALL LOOP RD-MENDENHALL LAKE	0.00	1.11	1.11	U	SE	FAU 964	URBAN COLLECTOR
STEVEN RICHARDS DRIVE	MENDENHALL LOOP RD-RIVERSIDE DRIVE	0.00	0.27	0.27	U	SE	FAU 965	URBAN COLLECTOR
MENDENHALL GLACIER ROAD	MENDENHALL LOOP RD-GLACIER	0.00	1.47	1.47	U	SE	FAU 966	URBAN COLLECTOR
MENDENHALL LOOP ROAD	EGAN DRIVE-MENDENHALL GLACIER RD	0.00	2.19	2.19	U	SE	FAU 966	MINOR ARTERIAL
MENDENHALL LOOP ROAD	MENDENHALL GLACIER ROAD-GLACIER HWY	2.19	6.19	4.00	U	SE	FAU 966	URBAN COLLECTOR
RIVERSIDE DRIVE	OLD GLACIER HWY-MENDENHALL LOOP RD	0.00	2.75	2.75	U	SE	FAU 967	URBAN COLLECTOR
WEST VALLEY CORRIDOR	GLACIER HIGHWAY-MENDENHALL LOOP ROAD	0.00	2.40	2.40	U	SE	FAU 968	URBAN COLLECTOR
WEST VALLEY ACCESS	MENDENHALL LOOP RD-WEST VALLEY CORRIDOR	0.00	1.20	1.20	U	SE	FAU 969	URBAN COLLECTOR
FRITZ COVE ROAD	GLACIER HIGHWAY-SMUGGLERS COVE	0.00	2.58	2.58	U	SE	FAU 970	URBAN COLLECTOR
ENGINEERS CUTOFF	GLACIER HIGHWAY-FRITZ COVE ROAD	0.00	1.59	1.59	U	SE	FAU 971	URBAN COLLECTOR

ALASKA LAND AND MARINE HIGHWAY FUNCTIONAL CLASSIFICATION
FEDERAL AID AND STATE MAINTAINED ROUTES

25-Mar-87

ROAD NAME	SECTION DESCRIPTION	FROM MP	TO MP	LENGTH	R/U	REGION	CURRENT FED AID NO	PROPOSED FUNCT CLASS
HOSPITAL DRIVE	OLD GLACIER HWY-BARTLETT MEM HOSPITAL	0.00	0.28	0.28	U	SE	FAU 972	URBAN COLLECTOR
WHITTIER STREET	EGAN DRIVE-WILLOUGHBY AVENUE	0.00	0.15	0.15	U	SE	FAU 973	URBAN COLLECTOR
FERRY WAY	EGAN DRIVE-FRANKLIN STREET	0.00	0.05	0.05	U	SE	FAU 974	URBAN COLLECTOR
WILLOUGHBY AVENUE	EGAN DRIVE-GLACIER AVENUE	0.00	0.41	0.41	U	SE	FAU 975	URBAN COLLECTOR
GLACIER AVENUE	SOUTH JCT-NORTH JCT WITH EGAN DRIVE	0.00	1.92	1.92	U	SE	FAU 976	URBAN COLLECTOR
MAIN STREET	EGAN DRIVE-4TH STREET	0.00	0.20	0.20	U	SE	FAU 977	MINOR ARTERIAL
HIGHLAND DRIVE	EGAN DRIVE-COLEMAN STREET	0.00	0.25	0.25	U	SE	FAU 978	URBAN COLLECTOR
EVERGREEN AVENUE/IRWIN STREET	COLEMAN STREET-12TH STREET	0.25	0.59	0.34	U	SE	FAU 978	URBAN COLLECTOR
SEWARD STREET	4TH STREET-EGAN DRIVE	0.00	0.23	0.23	U	SE	FAU 979	URBAN COLLECTOR
GOLD CREEK ACCESS	EGAN DRIVE-8TH STREET	0.00	0.50	0.50	U	SE	FAU 980	URBAN COLLECTOR
FRANKLIN/4TH STREETS	EGAN DRIVE-MAIN STREET	0.00	0.42	0.42	U	SE	FAU 981	URBAN COLLECTOR
CALHOUN AVENUE/12TH STREET	MAIN STREET-EGAN DRIVE	0.42	1.33	0.91	U	SE	FAU 981	URBAN COLLECTOR
DAVIS AVENUE	OLD GLACIER HIGHWAY-STATE JAIL COMPLEX	0.00	0.63	0.63	U	SE	FAU 982	URBAN COLLECTOR
CHURCHILL AVENUE	DAVIS AVENUE-END ROUTE	0.00	0.20	0.20	U	SE	FAU 983	URBAN COLLECTOR
OLD GLACIER HIGHWAY NORTH	SUNSET STREET-GLACIER HIGHWAY	0.00	0.39	0.39	U	SE	FAU 984	URBAN COLLECTOR
BENCH ROAD CORRIDOR	DOUGLAS HIGHWAY-FISH CREEK ROAD	0.00	7.50	7.50	U	SE	FAU 985	URBAN COLLECTOR
CROW HILL DRIVE	DOUGLAS HIGHWAY-BENCH ROAD	0.00	0.60	0.60	U	SE	FAU 986	URBAN COLLECTOR
PIONEER AVENUE	DOUGLAS HIGHWAY-BENCH ROAD	0.00	0.70	0.70	U	SE	FAU 987	URBAN COLLECTOR
NORTH DOUGLAS SOUTH ACCESS	NORTH DOUGLAS HIGHWAY-BENCH ROAD	0.00	0.50	0.50	U	SE	FAU 988	URBAN COLLECTOR
NORTH DOUGLAS NORTH ACCESS	NORTH DOUGLAS HIGHWAY-BENCH ROAD	0.00	0.50	0.50	U	SE	FAU 989	URBAN COLLECTOR

STATE OF ALASKA

DEPARTMENT OF TRANSPORTATION AND PUBLIC FACILITIES

OFFICE OF THE COMMISSIONER

STEVE COWPER, GOVERNOR

P.O. BOX Z
JUNEAU, ALASKA 99811-2500
PHONE: (907) 465-3900

April 26, 1988

The Honorable Steve Frank
Alaska State Legislature
P.O. Box "V"
Juneau, Alaska 99801

Dear Representative Frank:

In answer to your question regarding information provided to each political candidate by the Department of Transportation and Public Facilities to assist them in determining which highways are effected by political advertising, we offer the following solution:

Each political candidate will be notified by mail explaining the existing laws in regards to political advertising along Interstate, Primary and Secondary highway systems in Alaska. In addition, each political candidate will be provided a vicinity map of their district showing the highway systems, a list identifying these systems, and they will be advised that additional information regarding this issue may be obtained from our Regional offices upon request.

We sincerely hope this answers your question. Please contact me if you feel that we can be of further service.

Sincerely,



Mark S. Hickey
Commissioner

STATE OF ALASKA

DEPARTMENT OF TRANSPORTATION AND PUBLIC FACILITIES

OFFICE OF THE COMMISSIONER

STEVE COWPER, GOVERNOR

P.O. BOX Z
JUNEAU, ALASKA 99811-2500
PHONE: (907) 465-3900

April 18, 1988

The Honorable Steve Frank
Alaska State Legislature
P.O. Box V
Juneau, AK 99811

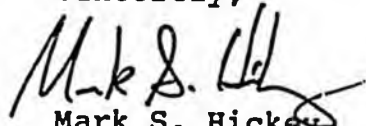
Dear ~~Representative~~ ^{STEVE} Frank:

In answer to your question regarding the immediate removal of outdoor political advertising on private property under proposed legislation (CS House Bill No. 448), let us assure you that the department would not knowingly trespass onto private property.

If it has been determined that posters or signs are placed on private property in violation of AS 19.25.105(a), the property owner and/or candidate will be notified in writing and personal contact of such violation. If they are not responsive to such action on behalf of the department, then the department will take necessary steps to obtain a court order allowing the removal of such posters and/or signs.

I hope this information has been helpful. Please contact me if you feel that I can answer any further questions regarding this matter.

Sincerely,


Mark S. Hickey
Commissioner



Alaska State Legislature

STEVE FRANK

DISTRICT 20A
Finance Committee


1125 Sunset Drive
Fairbanks, Alaska 99701



While in Juneau
P.O. Box V
Juneau, Alaska 99811
(907) 465-3709

House of Representatives

TO: the House Finance Committee

FROM: Rep. Steve Frank 

RE: House Bill 448 - "An Act relating to outdoor political advertising signs and providing for an effective date."

DATE: April 21, 1988

House Bill 448 would change the law and stiffen the penalties for illegal placement of political advertising signs.

Each election year a large number of political campaign signs can be found along most of our major roadways. Existing statutes prohibit signs along federal aid highways as well as primary and secondary roads. Under current law, the Department of Transportation gives 30 days for compliance to the owner of the land where the sign in violation is placed. If, at the end of 30 days the sign is still in violation, "...the department shall remove it at the expense of the owner of the land."

This legislation would change the existing statute in four (4) ways. It would:

- 1) require candidates filing for political office to sign a statement acknowledging that they are aware of the law related to political advertising signs;
- 2) eliminate the 30 day period that a sign can be illegally placed and charge the department with immediate removal upon discovery of that sign;
- 3) increase the minimum penalty for violation from \$50 to \$250 per count; and
- 4) shift the burden of responsibility from the owner of the land to the person or group advertising.

HB 448 is aimed at violations by candidates who knowingly place their political advertising signs in prohibited areas and "buy time" through the notice period which allows the sign to remain fixed for 30 days after the owner of the land is asked to remove it. It would not change existing laws regarding other types of signs, nor would it change setbacks, etc. for placement of signs.

Thank you for your consideration.

STATE OF ALASKA
THE LEGISLATURE

POUCH Y - STATE CAPITOL
JUNEAU, ALASKA 99811
907-465-3800


LEGISLATIVE AFFAIRS AGENCY

MEMORANDUM

February 8, 1988

SUBJECT: Outdoor political advertising
(Work Order No. 5-0633)

TO: Representative Steve Frank

FROM: Richard A. Bradley
Legislative Counsel 

Rick Solie has requested a sectional analysis of the above described bill.

As a preliminary matter, note that a sectional analysis or summary of a bill should not be considered an authoritative interpretation of the bill and the bill itself is the best statement of its contents. If you would like an interpretation of the bill as it may apply to a particular set of circumstances, please advise.

Section 1 amends AS 15.25.030(b). It provides that at the same time that a candidate for the elective political office files a declaration of candidacy, the candidate will file a statement prepared by the Department of Transportation and Public Facilities that the candidate is familiar with the provisions of law regulating "outdoor political advertising."

Section 2 of the bill adds a new Sec. 19.25.115. Sec. 19.-25.115(a) provides that a candidate or group may place advertising on private property so long as the private property is not within the zone where advertising is prohibited under AS 19.25.105(a): "within 660 feet of the nearest edge of the right-of-way and visible from the main-traveled way of the interstate, primary, or secondary highways in this state".

Section 19.25.115(b) directs the Department of Transportation and Public Facilities to remove summarily posters or signs erected in violation of AS 19.25.105(a) and bill the

candidate or group named on the poster or sign for its actual costs from the removal.

Section 3 amends AS 19.25.130, PENALTY FOR VIOLATION. The amendment leaves the existing penalty (\$50 to \$1,000) in place for existing violations of the section covered. It signals that there is a different penalty for a violation of Sec. 19.25.115.

Section 4 establishes a new Sec. 19.25.130(b). The section adds a new penalty of \$250 to \$1,000 for a violation of the new section on political advertising, Sec. 19.25.115.

Section 5 of the bill amends AS 19.25.150 to carve out from the application of this section the political advertising; the political advertising is covered under Sec. 19.25.115 added at bill sec. 2.


Section 6 of the bill amends AS 19.25.160(1). The existing law section defines "outdoor advertising." The amendment to the definition excludes political advertising.

The bill contains no effective date clause. It is, therefore, effective 90 days after enactment. Art. II, sec. 18, Alaska Constitution.

RAB;bb
wkb2/058

HOUSE BILL NO. 448
NEUTRAL SUMMARY
Prepared by the Division of Elections

The Division of Elections has reviewed House Bill No. 448, "An Act relating to outdoor political advertising," that would require a political candidate to be familiar with the provisions of the law that regulates outdoor political advertising, and to simultaneously file a statement to that fact at the time he or she files a declaration of candidacy. The Division is neutral on the intent of HB 448.


Sandra J. Stout
Director
Division of Elections



Dept. of Transportation & Public Facilities

POSITION PAPER

BILL NO: House Bill No. 448

TITLE: An act relating to outdoor Political Advertising

W.R. Goble
APPROVED: Mark S. Hickey
Commissioner
DATE: *7/21*

The Department of Transportation and Public Facilities supports this bill as control of political signs has become a controversial and increasing problem within the state. This bill would assist in the enforcement of political signs in that:

- (1) The candidate must acknowledge that they are familiar with the provisions of law regulating outdoor political advertising.
- (2) Responsibility has been identified as the candidate or group owning the signs.
- (3) The 30 day notice ordering the owner to remove an unlawful political sign is eliminated, thereby making enforcement more effective.
- (4) The penalty for a violation is increased from \$50 to \$250.

Alaska State Legislature

STEVE FRANK

DISTRICT 20A
Finance Committee

1125 Sunset Drive
Fairbanks, Alaska 99701



While in Juneau
P.O. Box V
Juneau, Alaska 99811
(907) 465-3709

House of Representatives

TO: House Judiciary Committee

FROM: Rep. Steve Frank

RE: House Bill 448 - "An Act relating to outdoor political advertising signs and providing for an effective date."

DATE: March 24, 1988

House Bill 448 would change the law and stiffen the penalties for illegal placement of political advertising signs.

Each election year a large number of political campaign signs can be found along most of our major roadways. Existing statutes prohibit signs along federal aid highways as well as primary and secondary roads. Under current law, the Department of Transportation gives 30 days for compliance to the owner of the land where the sign in violation is placed. If, at the end of 30 days the sign is still in violation, "...the department shall remove it at the expense of the owner of the land."

This bill would change the existing statute in four (4) ways. It would:

- 1) require candidates filing for political office to sign a statement acknowledging that they are aware of the law related to political advertising signs;
- 2) eliminate the 30 day period that a sign can be illegally placed and charge the department with immediate removal upon discovery of that sign;
- 3) increase the minimum penalty for violation from \$50 to \$250 per count; and
- 4) shift the burden of responsibility from the owner of the land to the person or group advertising.

This bill is aimed at violations by candidates who knowingly place their political advertising signs in prohibited areas and "buy time" through the notice period which allows the sign to remain fixed for 30 days after the owner of the land is asked to remove it. It would not change existing laws regarding other types of signs, nor would it change setbacks, etc. for placement of signs.

Thank you for your consideration.

IMPORTANT INFORMATION ABOUT CAMPAIGN TREASURERS AND POLITICAL SIGNS

The Alaska Public Offices Commission and the Department of Transportation and Public Facilities are responsible for administering Alaska law with regard to the subjects below. Should you have any questions about these requirements or wish additional information, please contact the appropriate office as indicated.

APOC, Anchorage, 276-4176

Section 15.13.060. CAMPAIGN TREASURERS.

(a) Each candidate and group shall appoint a campaign treasurer who is responsible for receiving, holding, and disbursing all contributions and expenditures, and for filing all reports and statements required by law. A candidate may be a campaign treasurer.

(b) Each group shall file the name and address of its campaign treasurer with the commission at the time it registers with the commission under §.050 of this chapter.

(c) Each candidate for state office shall file the name and address of the campaign treasurer with the commission, or submit, in writing, the name and address of the campaign treasurer to the lieutenant governor for filing with the commission, no later than 15 days after the date of filing his declaration of candidacy or his nominating petition. Each candidate for municipal office shall file the name and address of the campaign treasurer with the commission no later than seven days after the date of filing his declaration of candidacy or his nominating petition. If the candidate does not designate a campaign treasurer, the candidate is the campaign treasurer.

(d) In the case of the death, resignation or removal of a campaign treasurer, the candidate shall appoint a successor as soon as practicable and file his name and address with the commission within 48 hours of the appointment. The candidate is disqualified when he has been found to have been in willful violation of this subsection.

(e) A campaign treasurer may appoint as many deputy campaign treasurers as he considers necessary. The candidate shall file the names and addresses of the deputy campaign treasurers with the commission.

(f) The candidate is responsible for the performance of his campaign treasurer, and any default or violation by the treasurer also shall be considered a default or violation by the candidate if he knew or had reason to know of the default or violation. (§ 1 ch 76 SLA 1974; am § § 16-19 ch 189 SLA 1975; am § 1 ch 133 SLA 1977)

Section 15.13.090. IDENTIFICATION OF COMMUNICATION (Effective January 1, 1981). All advertisements, billboards, handbills, paid-for television and radio announcements and other communications intended to influence the election of a candidate or outcome of a ballot proposition or question shall be clearly identified by the words "paid for by" followed by the name and address of the candidate, group or individual paying for the advertising. In addition, candidates and group must identify the name of their campaign chairman. (§ 1 ch 76 SLA 1974; am § 22 ch 189 SLA 1975; am § 36 ch 100 SLA 1980)

Department of Transportation & Public Facilities

AS 19.25.080-180, AS 19.25-200-250 and 17 AAC 20.010 govern the placement of political signs. Political signs placed within 660 feet of the right-of-way of primary or secondary highways are illegal. Political signs placed more than 660 feet outside the right-of-way with the purpose of the message being read from the traveled way of a primary or secondary highway are illegal.

The placing of a sign in violation of the state statutes is a misdemeanor and upon conviction is punishable by a fine of not less than \$50 nor more than \$1,000 (Sec. 19.25.130). Political signs placed within the right-of-way of highways are illegal encroachments under AS 19.25.220 and 17 AAC 20.010, and may be summarily removed pursuant to AS 19.25.240, Outdoor Advertising.

Private landowners placing signs, allowing signs to be placed, or allowing signs to remain on property along State primary or secondary highway rights-of-way are in violation of the law and could also have civil liability. Private landowners could find themselves in court and liable for damages caused by a sign on their property which contributed to a vehicle accident.

Confiscated signs may be recovered from the nearest field maintenance facility after payment for man and equipment hours expended in the removal. In all cases the minimum charge will not be less than \$50. Confiscated signs not recovered will be destroyed after thirty (30) days.

If you are in doubt concerning the state right-of-way in a given area, please contact the appropriate regional office of the Department of Transportation and Public Facilities for information: Anchorage Regional Office - 266-1440; Fairbanks regional Office - 451-2294; Juneau Regional Office - 789-6221.

Candidates should check with municipal officials for local ordinances regarding sign placement.

Alaska Statutes

Title 15. Elections.

Revisor's note. — In this title "secretary of state" has been changed to "lieutenant governor" in conformity with the 1970 Alaska constitutional amendment (SJR 2) changing the designation of that office.

Chapter

- 05. Qualification of Voters (§§ 15.05.010—15.05.040)
- 07. Registration of Voters (§§ 15.07.010—15.07.200)
- 10. Election Districts and Officials (§§ 15.10.010—15.10.180)
- 13. State Election Campaigns (§§ 15.13.010—15.13.130)
- 15. General Procedure for Elections (§§ 15.15.010 — 15.15.480)
- 20. Special Procedures for Elections (§§ 15.20.010 — 15.20.740)
- 25. Nomination of Candidates (§§ 15.25.010 — 15.25.280)
- 30. National Elections (§§ 15.30.010—15.30.120)
- 35. State Elections (§§ 15.35.010 — 15.35.170)
- 40. Special Elections and Appointments (§§ 15.40.010—15.40.470)
- 45. Initiative, Referendum and Recall (§§ 15.45.010—15.45.720)
- 50. Constitutional Amendments and Conventions (§§ 15.50.010 — 15.50.110)
- 55. Election Offenses, Corrupt Practices and Penalties (Repealed)
- 56. Election Offenses, Corrupt Practices, and Penalties (§§ 15.56.010 — 15.56.130)
- 57. Election Pamphlet (Repealed)
- 58. Election Pamphlet (§§ 15.58.010 — 15.58.090)
- 60. General Provisions (§§ 15.60.010—15.60.020)
- 62. Miscellaneous Provisions (Repealed)
- 65. Rights of Voter and Prohibitions (Repealed)

Chapter 05. Qualification of Voters.

Section

- 10. Voter qualification
- 11. Qualifications of overseas voters
- 12. Voter qualification for presidential election
- 14. Procedures in presidential elections
- 16. Obsolete

Section

- 20. Rules for determining residence of voter
- 30. Loss and restoration of voting rights
- 40. Voter disqualification for unsound mind

Collateral references. — 25 Am. Jur. 2d, Elections, §§ 52-115.
29 C.J.S., Elections, §§ 14-35.
Women's suffrage amendment to federal

or state constitution as affecting pre-existing constitutional or statutory provisions which limited rights or duties to legal or male voters. 157 ALR 461.

Section

- 55. Removal of name from primary ballot
- 56. Nomination by party petition where incumbent dies or is disqualified or incapacitated
- 60. Preparation and distribution of ballots
- 70. Special provisions on counting ballots
- 80. [Repealed]

Section

- 90. General procedure for conduct of primary election
- 100. Placement of nominees on general election ballot
- 110. Filling vacancies by party petition
- 120. Requirements for party petition
- 130. Selection of nominees for party petition
- 135. [Repealed]

Collateral references. — 25 Am. Jur. 2d. Elections, §§ 128-167.

29 C.J.S., Elections, §§ 89-96, 111(1) — 148.

Determination of controversies within political parties as to nomination by committees. 20 ALR 1035; 169 ALR 1281.

Extent of power of political party, committee, or officer to exclude persons from participating in its primaries as voters or candidates. 70 ALR 1501; 88 ALR 473; 97 ALR 685; 151 ALR 1121.

Constitutionality of election laws as regards nominations otherwise than statutory convention or primary election. 146 ALR 668.

Personal liability of public officer for

breach of duty in respect of election or primary election laws. 153 ALR 109.

Power of political party or its officials as to withdrawal of nomination as affected by filing of certificate of nomination. 155 ALR 189.

State court jurisdiction over contest involving primary election for member of Congress. 68 ALR2d 1320.

Validity of percentage of vote or similar requirements for participation by political parties in primary elections. 70 ALR2d 1162.

Right to seek nomination or to become candidate for more than one office in the same election. 94 ALR2d 557.

Sec. 15.25.010. Provision for primary election. Candidates for the elective state executive and state and national legislative offices shall be nominated in a primary election by direct vote of the people in the manner prescribed by AS 15.25.010 — 15.25.200. (§ 5.01 ch 83 SLA 1960; am § 1 ch 1 SLA 1967; am § 1 ch 20 SLA 1980)

Effect of amendments. — The 1980 amendment substituted "AS 15.25.010 — 15.25.200" for "this chapter" at the end of the section.

Sec. 15.25.020. Date of primary. The primary election is held on the fourth Tuesday in August of every even numbered year. (§ 5.02 ch 83 SLA 1960; am § 1 ch 26 SLA 1966; am § 2 ch 1 SLA 1967)

Sec. 15.25.030. Declaration of candidacy. (a) A member of a political party who seeks to become a candidate of the party in the primary election shall execute and file a declaration of candidacy. The declaration shall be executed under oath before an officer authorized to take acknowledgments and shall state in substance:

- (1) the full name of the candidate;
- (2) the full mailing address of the candidate;

15.25.030

duct of pri-
on general
petition
etition
party peti-

tion or pri-
09.
officials as
affected by
ation. 155

er contest
member of

or similar
by political
70 ALR2d

to become
office in the

lates for
e offices
people in
183 SLA

the end of

held on
5.02 ch
7)

ber of a
y in the
acy. The
orized to

§ 15.25.030

ELECTIONS

§ 15.25.030

(3) if the candidacy is for the office of state senator or state representative, the election or senate district of which the candidate is a resident;

(4) the office for which the candidate seeks nomination;

(5) the name of the political party of which he is a candidate for nomination;

(6) the full resident address of the candidate;

(7) the date of the primary election at which the candidate declares himself to be a candidate;

(8) that the candidate will meet the specific residency requirements of the office for which he is a candidate;

(9) that the candidate will meet the specific citizenship requirements of the office for which he is a candidate;

(10) that the candidate is a qualified voter as required by law;

(11) that the candidate will meet the specific age requirements of the office for which he is a candidate;

(12) that the candidate requests that his name be placed on the primary election ballot;

(13) that the required fee accompanies the declaration;

(14) that he is not a candidate for any other office to be voted on at the primary or general election and that he has not filed another declaration of candidacy or nominating petition for the office for which this declaration is filed;

(15) the manner in which he wishes his name to appear on the ballot; and

(16) that the candidate is registered to vote as a member of the political party whose nomination he seeks.

(b) A person filing a declaration of candidacy under this section shall simultaneously file a statement of income sources and business interests which complies with the requirements of AS 39.50. (§ 5.03 ch 83 SLA 1960; am § 16 ch 125 SLA 1962; am § 1 ch 53 SLA 1966; am § 3 ch 1 SLA 1967; am § 35 ch 116 SLA 1972; am § 3 ch 133 SLA 1977; am § 126 ch 100 SLA 1980)

Effect of amendments. — The 1977 amendment rewrote this section.

The 1980 amendment deleted "excluding a congressional office" following "any other office" near the beginning of paragraph (14) of subsection (a), inserted "or general" preceding "election" near the middle of paragraph (14) of subsection (a),

substituted "and that he has not filed another declaration of candidacy or nominating petition for the office for which this declaration is filed" for "and" at the end of paragraph (14) of subsection (a), added "and" at the end of paragraph (15) of subsection (a), added paragraph (16) of subsection (a), and added subsection (b).

Alaska Statutes

Title 19. Highways and Ferries.

Editor's notes. — Section 9, Executive Order No. 39 (1977) provides: "(a) The Department of Transportation and Public Facilities is vested with the duties and powers formerly held by the Department of Public Works relating to planning, construction, maintenance and operation of transportation facilities, including state ferries, airports and water and harbor facilities, and for design and construction of buildings and appurtenant structures, and specifically including all powers and duties formerly held by the Department of Public Works under AS 02, AS 30.05, AS 30.15, AS 35, AS 41.20 and AS 44.65.

"(b) The Department of Transportation

and Public Facilities is vested with the duties and powers formerly held by the Department of Highways relating to planning, construction, maintenance and operation of state transportation facilities including state highways, roads, bridges, traffic signs and signals, the supervision and maintenance of state automotive and mechanical equipment, the control of outdoor advertising visible from state highways and all other duties and powers of the Department of Highways, and specifically including powers and duties formerly held by the Department of Highways under AS 19, AS 28.01, AS 28.05, and AS 44.57 [repealed]."

Chapter

- 05. Administration (§§ 19.05.010 — 19.05.140)
- 10. State Highway System (§§ 19.10.010 — 19.10.260)
- 15. Financial Provisions (§§ 19.15.010 — 19.15.040)
- 17. Littering (Repealed)
- 20. Cooperation by and with the State (§§ 19.20.010 — 19.20.090)
- 22. Landscaping and Scenic Enhancement (§§ 19.22.010 — 19.22.030)
- 25. Protection and Use of State Highways and Roads (§§ 19.25.010 — 19.25.250)
- 27. Junk Yards (§§ 19.27.010 — 19.27.140)
- 30. Access Roads (§§ 19.30.010 — 19.30.251)
- 35. Relocation Assistance (Repealed)
- 40. James Dalton Highway (§§ 19.40.010 — 19.40.210)
- 45. Miscellaneous Provisions (§§ 19.45.001 — 19.45.015)
- 60. Ferry Terminal Facilities (§§ 19.60.010 — 19.60.070)
- 65. Alaska Marine Highway System (§§ 19.65.010, 19.65.020)

Chapter 05. Administration.

Article

- 1. Department of Transportation and Public Facilities (§§ 19.05.010 — 19.05.070)
- 2. Acquisition of Property (§§ 19.05.080 — 19.05.122)
- 3. General Provisions (§§ 19.05.125 — 19.05.150)

Sec. 19.25.110. Removal of nonconforming advertising.

Obsolete.

Revisor's notes. — This section is obsolete. It reads as follows: "A sign, display or device which is lawfully in existence along the interstate system or the primary system on August 6, 1968 and which is not in conformity with AS 19.25.080 — 19.25.180 may not be required to be removed until July 1, 1970. A sign, display or device which is lawfully in existence along the secondary system on July 1, 1970 and

which is not in conformity with AS 19.25.080 — 19.25.180 shall be removed by July 1, 1971."

Editor's notes. — The obsolete section derived from § 5, ch. 59, SLA 1949; § 1, ch. 86, SLA 1953; § 1, ch. 112, SLA 1955; § 3, ch. 233, SLA 1968; § 44, ch. 69, SLA 1970; § 4, ch. 155, SLA 1970; § 3, ch. 195, SLA 1975.

Sec. 19.25.120. Neglect or refusal to obey removal order.

Obsolete.

Revisor's notes. — This section is obsolete. It reads as follows: "A person who fails to obey an order issued under AS 19.25.110 is subject to the penalty provided in AS 19.25.130. Each day the per-

son neglects or refuses to obey the order is a separate offense."

Editor's notes. — The obsolete section derived from § 6, ch. 59, SLA 1949; § 1, ch. 86, SLA 1953; § 2, ch. 112, SLA 1955.

Sec. 19.25.130. Penalty for violation. A person who violates AS 19.25.080 — 19.25.180, or a regulation adopted under them, is guilty of a misdemeanor and upon conviction is punishable by a fine of not less than \$50 nor more than \$1,000. (§ 7 ch 59 SLA 1949; added by § 1 ch 86 SLA 1953; am § 4 ch 233 SLA 1968)

Sec. 19.25.140. Compensation for removal of advertising.

(a) The department is authorized to acquire by purchase, gift or condemnation, all advertising devices and any property rights pertaining to them, when the advertising devices are required to be removed under AS 19.25.150.

(b) Damages resulting from a taking in eminent domain shall be ascertained in the manner provided by law. (§ 5 ch 233 SLA 1968; am § 45 ch 69 SLA 1970)

Legislative history reports. — For 1970 House Journal Supplement No. 2, p. report on ch. 69, SLA 1970 (HB 564), see 7.

Sec. 19.25.150. Unlawful advertising. An advertising sign, display or device which violates the provisions of this chapter is a public nuisance. The department shall give 30 days' notice, by certified mail, to the owner of the land on which the advertising sign, display or device is located, ordering its removal if it is prohibited by this chapter or ordering the owner to cause it to conform to regulations if it is authorized by this chapter. If the owner of the property fails to comply within 30 days as required in the notice, the department shall remove

the outdoor advertising sign, display or device at the expense of the owner of the land or the person who erected it. (§ 5 ch 233 SLA 1968)

Sec. 19.25.160. Definitions. In AS 19.25.080 — 19.25.180

(1) "outdoor advertising" includes any outdoor sign, display or device used to advertise, attract attention or inform and which is visible to a person on the main-traveled way of a highway of the interstate, primary, or secondary systems in this state, whether by printing, writing, painting, picture, light, drawing, or whether by the use of figures or objects, or a combination of these, or any other thing designed, intended or used to advertise, inform or attract attention;

(2) "interstate system" means that portion of the National System of Interstate and Defense Highways located in this state, as officially designated, or as may hereafter be so designated, by the commissioner, and approved by the secretary of transportation (or by the secretary of commerce before the effective date of the transfer of functions under Public Law 89-670 [80 Stat. 931]), under the provisions of Title 23, United States Code, "Highways";

(3) "primary system" or "secondary system" means that portion of connected main highways, as officially designated, or as may hereafter be so designated, by the commissioner, and approved by the secretary of transportation (or by the secretary of commerce before the effective date of the transfer of functions under Public Law 89-670 [80 Stat. 931]), under the provisions of Title 23, United States Code, "Highways";

(4) "department" means the Department of Transportation and Public Facilities. (§ 5 ch 233 SLA 1968; am §§ 46, 47 ch 69 SLA 1970; am §§ 5, 6 ch 155 SLA 1970; am Executive Order No. 39, § 11 (1977))

Revisor's notes. — Pursuant to AS 01.05.031, the revisor of statutes has deleted "of transportation and public facilities" following "commissioner" in paragraphs (2) and (3).

Effect of amendments. — The 1977 amendment substituted references to the commissioner of transportation and public facilities for references to the commis-

sioner of highways in paragraphs (2) and (3) and a reference to the Department of Transportation and Public Facilities for a reference to the Department of Highways in paragraph (4).

Legislative history reports. — For report on ch. 69, SLA 1970 (HB 564), see 1970 House Journal Supplement No. 2, p. 7.

Sec. 19.25.170. Agreements with the United States; regulations. The department is authorized to enter into agreements in conformity with the provisions of this title with the United States Secretary of Transportation as provided by Title 23, United States Code, relating to the control of outdoor advertising signs, displays and devices in areas adjacent to interstate and primary systems and to take action in the name of the state to comply with the terms of the agreements, and to promulgate required regulations. (§ 5 ch 233 SLA 1968)

Legislative history reports. — For report on ch. 233, SLA 1968 (HCSCSSB 144 am FCC), see 1968 House Journal, p. 815.

Collateral references. — 40 Am. Jur. 2d, Highways, Streets and Bridges, §§ 273-336.

40 C.J.S., Highways, §§ 217, 232. Billboards and other outdoor advertising signs as civil nuisance. 38 ALR3d 647.

Sec. 19.25.090. Outdoor advertising prohibited. Except as provided in AS 19.25.105, all outdoor advertising is prohibited. (§ 3 ch 59 SLA 1949; am § 1 ch 86 SLA 1953; am § 2 ch 155 SLA 1970)

Sec. 19.25.100. Rural signs.

Repealed by § 14 ch 155 SLA 1970.

Editor's notes. — The repealed section ch. 86, SLA 1953; § 9, art. VII, title II, ch. derived from § 4, ch. 59, SLA 1949; § 1, 152, SLA 1957.

Sec. 19.25.105. Limitations of outdoor advertising signs, displays and devices. (a) No outdoor advertising may be erected or maintained within 660 feet of the nearest edge of the right-of-way and visible from the main-traveled way of the interstate, primary, or secondary highways in this state except the following:

(1) directional and other official signs and notices which include, but are not limited to, signs and notices pertaining to natural wonders, scenic and historic attractions, which are required or authorized by law, and which shall conform to federal standards for interstate and primary systems;

(2) signs, displays and devices advertising the sale or lease of property upon which they are located or advertising activities conducted on the property;

(3) signs determined by the state, subject to concurrence of the United States Department of Transportation, to be landmark signs, including signs on farm structures, or natural surfaces, of historic or artistic significance, the preservation of which would be consistent with the provisions of this chapter;

(4) directional signs and notices pertaining to schools.

(b) Repealed by § 21 ch 94 SLA 1980.

(c) No outdoor advertising may be erected or maintained beyond 660 feet of the nearest edge of the right-of-way of the main traveled way of the interstate primary or secondary highways in this state with the purpose of their message being read from that travel way except those outdoor advertising signs, displays or devices allowed under (a) of this section. (§ 3 ch 155 SLA 1970; am §§ 1, 2 ch 195 SLA 1975; am § 1 ch 30 SLA 1980; am § 21 ch 94 SLA 1980)

Effect of amendments. — The first 1980 amendment added paragraph (4) of subsection (a). The second 1980 amendment repealed subsection (b).

§ 19:

Sec

Obs

Revis
lete. It r
device w
the inte
tem on
conform
may not
July 1,
which i
seconda:

Sec.

Obsc

Revis
lete. It
fails to
19.25.11
vided in

Sec.

19.25.0
of a mis
than \$8
86 SLA

Sec.

(a) The
demnat
to ther
under .

(b) I
ascerta
§ 45 cl

Legisl
report o:

Sec.

play or
nuisar
the ow
locate
orderi
author
withir

* add political signs (6)²⁸

Original sponsors: Frank, Miller,
Boyer, et al.

1 IN THE HOUSE BY THE TRANSPORTATION COMMITTEE
2 CS FOR HOUSE BILL NO. 448 (Transportation)
3 IN THE LEGISLATURE OF THE STATE OF ALASKA
4 FIFTEENTH LEGISLATURE - SECOND SESSION

5 A BILL

6 For an Act entitled: "An Act relating to outdoor political advertising;
7 and providing for an effective date."

8 BE IT ENACTED BY THE LEGISLATURE OF THE STATE OF ALASKA:

9 * Section 1. AS 15.25.030(b) is amended to read:

10 (b) A person filing a declaration of candidacy under this sec-
11 tion shall simultaneously file a statement

12 (1) of income sources and business interests which complies
13 with the requirements of AS 39.50;

14 (2) that the candidate is familiar with the provisions of
15 law regulating outdoor political advertising as prepared by the De-
16 partment of Transportation and Public Facilities.

17 * Sec. 2. AS 19.25 is amended by adding a new section to read:

18 Sec. 19.25.115. OUTDOOR POLITICAL ADVERTISING. (a) A candidate
19 for public office in the state and a group supporting or opposing a
20 candidate for public office in the state or supporting or opposing a
21 ballot proposition or question may erect temporary posters or signs on
22 private property to reflect their views if the posters and signs are
23 not in violation of AS 19.25.105(a).

24 (b) The department shall immediately remove posters or signs
25 placed on public property or placed in violation of AS 19.25.105(a)
26 and shall bill the candidate or group advertised on the sign or poster
27 for its actual costs involved in the removal of the posters or signs.

28 * Sec. 3. AS 19.25.130 is amended to read:

29 Sec. 19.25.130. PENALTY FOR VIOLATION. Except as provided in

1 (b) of this section. a [A] person who violates AS 19.25.080 - 19.25.-
2 180 [,] or a regulation adopted under them [,] is guilty of a misde-
3 meanor and upon conviction is punishable by a fine of not less than
4 \$50 nor more than \$1,000.

5 * Sec. 4. AS 19.25.130 is amended by adding a new subsection to read:

6 (b) A person who violates AS 19.25.115 or a regulation adopted
7 under it is guilty of a misdemeanor and upon conviction is punishable
8 by a fine of not less than \$250 nor more than \$1,000.

9 * Sec. 5. AS 19.25.150 is amended to read:

10 Sec. 19.25.150. UNLAWFUL ADVERTISING. A nonpolitical [AN]
11 advertising sign, display or device that [WHICH] violates the pro-
12 visions of AS 19.25.080 - 19.25.180 [THIS CHAPTER] is a public nui-
13 sance. The department shall give 30 days' notice, by certified mail,
14 to the owner of the land on which the nonpolitical advertising sign,
15 display or device is located, ordering its removal if it is prohibited
16 by AS 19.25.080 - 19.25.180 [THIS CHAPTER] or ordering the owner to
17 cause it to conform to regulations if it is authorized by AS 19.25.-
18 080 - 19.25.180 [THIS CHAPTER]. If the owner of the property fails to
19 comply within 30 days of [AS REQUIRED IN] the notice, the department
20 shall remove the outdoor advertising sign, display or device at the
21 expense of the owner of the land or the person who erected it.

22 * Sec. 6. AS 19.25.160(1) is amended to read:

23 (1) "outdoor advertising" includes any nonpolitical outdoor
24 sign, display or device used to advertise, attract attention or inform
25 and which is visible to a person on the main-traveled way of a highway
26 of ~~the~~ interstate, primary, or secondary systems in this state, wheth-
27 er by printing, writing, painting, picture, light, drawing, or whether
28 by the use of figures or objects, or a combination of these, or any
29 other thing designed, intended or used to advertise, inform or attract

1 attention;

2 * Sec. 7. Section 1 of this Act takes effect January 1, 1989.

3 * Sec. 8. Sections 2 - 6 of this Act take effect immediately under

4 AS 01.10.070(c).

1 IN THE HOUSE

BY FRANK, MILLER, BOYER,
DAVIS, SUND AND BROWN

2

HOUSE BILL NO. 448

3

IN THE LEGISLATURE OF THE STATE OF ALASKA

4

FIFTEENTH LEGISLATURE - SECOND SESSION

5

A BILL

6 For an Act entitled: "An Act relating to outdoor political advertising."

7 BE IT ENACTED BY THE LEGISLATURE OF THE STATE OF ALASKA:

8 * Section 1. AS 15.25.030(b) is amended to read:

9 (b) A person filing a declaration of candidacy under this sec-
10 tion shall simultaneously file a statement

11 (1) of income sources and business interests which complies
12 with the requirements of AS 39.50;

13 (2) that the candidate is familiar with the provisions of
14 law regulating outdoor political advertising as prepared by the De-
15 partment of Transportation and Public Facilities.

16 * Sec. 2. AS 19.25 is amended by adding a new section to read:

17 Sec. 19.25.115. OUTDOOR POLITICAL ADVERTISING. (a) A candidate
18 for public office in the state and a group supporting or opposing a
19 candidate for public office in the state or supporting or opposing a
20 ballot proposition or question may erect temporary posters or signs on
21 private property to reflect their views if the posters and signs are
22 not in violation of AS 19.25.105(a).

23 (b) The department shall immediately remove posters or signs
24 placed on public property or placed in violation of AS 19.25.105(a)
25 and shall bill the candidate or group advertised on the sign or poster
26 for its actual costs involved in the removal of the posters or signs.

27 * Sec. 3. AS 19.25.130 is amended to read:

28 Sec. 19.25.130. PENALTY FOR VIOLATION. Except as provided in
29 (b) of this section, a [A] person who violates AS 19.25.080 -

1 19.25.180 [,] or a regulation adopted under them [,] is guilty of a
2 misdemeanor and upon conviction is punishable by a fine of not less
3 than \$50 nor more than \$1,000.

4 * Sec. 4. AS 19.25.130 is amended by adding a new subsection to read:

5 (b) A person who violates AS 19.25.115 or a regulation adopted
6 under it is guilty of a misdemeanor and upon conviction is punishable
7 by a fine of not less than \$250 nor more than \$1,000.

8 * Sec. 5. AS 19.25.150 is amended to read:

9 Sec. 19.25.150. UNLAWFUL ADVERTISING. A nonpolitical [AN]
10 advertising sign, display or device that [WHICH] violates the pro-
11 visions of AS 19.25.080 - 19.25.180 [THIS CHAPTER] is a public rui-
12 sance. The department shall give 30 days' notice, by certified mail,
13 to the owner of the land on which the nonpolitical advertising sign,
14 display or device is located, ordering its removal if it is prohibited
15 by AS 19.25.080 - 19.25.180 [THIS CHAPTER] or ordering the owner to
16 cause it to conform to regulations if it is authorized by AS 19.25.-
17 080 - 19.25.180 [THIS CHAPTER]. If the owner of the property fails to
18 comply within 30 days of [AS REQUIRED IN] the notice, the department
19 shall remove the outdoor advertising sign, display or device at the
20 expense of the owner of the land or the person who erected it.

21 * Sec. 6. AS 19.25.160(1) is amended to read:

22 (1) "outdoor advertising" includes any nonpolitical outdoor
23 sign, display or device used to advertise, attract attention or inform
24 and which is visible to a person on the main-traveled way of a highway
25 of the interstate, primary, or secondary systems in this state, wheth-
26 er by printing, writing, painting, picture, light, drawing, or whether
27 by the use of figures or objects, or a combination of these, or any
28 other thing designed, intended or used to advertise, inform or attract
29 attention;