

SJR

10

(1 of 2)

Alaska State Legislature



House of Representatives

Committee on Transportation

Rep. Bette Cato, Chairman

Pouch V
State Capitol
Juneau, Alaska 99811
(907) 465-4858

TO: COMMITTEE MEMBERS
FROM: Committee Staff
DATE: 29 April 1985
RE: CSSJR 10(Res)

Please find in your folders, information regarding CSSJR 10 (RES) divided into the following categories:

LEGISLATIVE ACTION MATERIAL

- °CSSJR 10 (Resources) am
- °CSSJR 10 (Resources)
- °Fiscal Note for CSSJR 10 (Resources) dated 4/18/85
- °Senate Finance Committee Letter of Intent for CSSJR 10 (Resources)
- °Formal Statement on SJR 10 by Senator Coghill before the Senate Resources Committee on February 22, 1985.

BACKGROUND INFORMATION ON R.S. 2477

- °Department of Transportation and Public Facilities "Briefing Paper", an historical analysis
- °September 13, 1984 Citizens' Advisory Commission on Federal Areas regarding RS 2477 Rights-of-Way

CORRESPONDENCE OF SUPPORT

- °Resolution #2-185 Fairbanks Chamber of Commerce "Resolution Pertaining to Establishment of RS 2477 Rights-of-way"
- °February 26, 1985 letter of Citizens' Advisory Commission on Federal Areas

°March 1, 1985 letter of Citizens' Advisory Commission on Federal Areas

°March 1, 1985 Alaska State Chamber of Commerce "Resolution Pertaining To Establishment of RS 2477 Rights-of-Way"

CORRESPONDENCE OF OPPOSITION

°Alaska Native and Managers Association "Resolution Addressing Proposed Plotting of R.S. Rights-of-Way to Public Land Records"

°December 21, 1984 letter of Tanana Chiefs Conference Inc.

°October 23, 1984 letter and November 1, 1984 letter of Interior Village Association

°February 21, 1985 Memorandum of Northern Alaska Environmental Center addressed to the Senate Resources Committee

DETAILED BACKGROUND INFORMATION AND CONCERNS FROM VARIOUS SOURCES

°March 21, 1985 letter of Michael J. Penfold to Senator Sturgelewski (Mr. Penfold is State Director with U.S. Department of Interior, Bureau of Land Management)

°September 28, 1984, Memorandum of Understanding Between Alaska Department of Natural Resources and Alaska Department of Transportation and Public Facilities and Bureau of Land Management

°September 7, 1984 BLM letter regarding R.S. 2477 Issue Paper

°November 28, 1984 BLM Letter regarding Notation of R.S. 2477 Right-of-Way Assertions on the Public Land Records

°U.S. Department of Interior, Office of the Solicitor Memorandum regarding Rights-of-Way on Allotments--R.S. 2477 and Other Access Questions

°February 1985 RS 2477 Regional Trails Assertion Inventory

Committee minutes of previous committee meetings (Senate Resources and Senate Transportation) are available should you desire a copy.

SENATOR
JOHN B. "JACK" COGHILL
Chairman

Senator Jan Faiks—Vice Chairman
Senator Mitch Abood
Senator Paul Fischer
Senator Joe Josephson

Alaska State Legislature



Phil Halvorsen

POUCH V
JUNEAU, ALASKA 99811
(907) 465-4921

Senate Committee on

MEMORANDUM **Transportation**

To: Committee members
From: Committee staff *jm*
Date: March 14, 1985
Re: Background materials for CSSJR 10

On Friday, March 15, the committee will consider CSSJR 10 (Res) which urges DNR and DOT/PF to enter into a memorandum of understanding with BLM regarding identification and establishment of RS 2477 rights-of-way throughout the state. These rights-of-way were created under a federal law which dates back to the 1860s, which said in essence that if a person blazed a trail across unappropriated federal lands, that became a public right-of-way. Now, with federal and state bureaucrats formulating land use plans, many of those public access ways are being threatened with vacation, if the State government does not act to assert its public right to the right-of-way.

The background materials, particularly the memorandum from the Citizens' Advisory Commission, explain the problem fairly well. Along with a highlighted copy of the Resources CS, these materials include:

- A statement prepared by Senator Coghill for presentation to the Resources Committee hearing
- The Citizens' Advisory Commission memo explaining the history of the problem
- The currently-effective M.O.U. between DOT/PF, DNR and BLM regarding the northern portion of the state.
- BLM position statement on RS 2477 rights-of-way
- BLM notation memo describing the procedure and effect of BLM notations of RS 2477 rights-of-way on BLM plats
- BLM memo to the Bureau of Indian Affairs regarding RS 2477 rights-of-way over native allotment parcels
- An inventory of RS 2477 trails compiled for assertion by DNR

Offered: 3/4/85
Referred: Transportation
and Finance

Original sponsors: Coghill, Abood,
E. Innett, et al

1 IN THE SENATE BY THE RESOURCES COMMITTEE
2 CS FOR SENATE JOINT RESOLUTION NO. 10 (Resources) am
3 IN THE LEGISLATURE OF THE STATE OF ALASKA
4 FOURTEENTH LEGISLATURE - FIRST SESSION

5 Requesting that the Department of Natu-
6 ral Resources and the Department of
7 Transportation and Public Facilities
8 expedite the identification and estab-
9 lishment of rights-of-way for roads and
10 trails on federal Bureau of Land Manage-
11 ment plats which qualify under RS 2477.

12 BE IT RESOLVED BY THE LEGISLATURE OF THE STATE OF ALASKA:

13 WHEREAS the Alaska National Interest Lands Conservation Act of 1980
14 placed 124 million acres of land in Alaska into 71 federal conservation
15 units, and outlined specific use requirements and restrictions for those
16 units; and

Amendment → 17 WHEREAS, ~~contrary to the provisions of the Alaska National Interest~~
18 ~~Lands Conservation Act of 1980~~, there was no provision for establishing or
19 protecting a transportation system in the development of comprehensive
20 management plans for each conservation unit by the responsible federal
21 management agency; and

22 WHEREAS several of the comprehensive management plans have been com-
23 pleted without recognition of existing roads and trails, preventing public
24 access through these units to state and private lands and to state waters;
25 and

26 WHEREAS comprehensive management plans for a minimum of nine national
27 park and preserve units and five fish and wildlife refuge units are to be
28 completed during calendar year 1985; and

29 WHEREAS the federal statutory authority for the establishment of

1 recognized rights-of-way for roads and trails is contained in RS 2477 (43
2 U.S.C. sec. 932); and

3 WHEREAS the Department of Natural Resources and the Department of
4 Transportation and Public Facilities on September 28, 1984, signed a Memo-
5 randum of Understanding with the federal Bureau of Land Management involv-
6 ing the northern region of Alaska only, establishing the procedure under
7 which the rights-of-way could be recognized on Bureau of Land Management
8 plats and in comprehensive plans for conservation units;

9 BE IT RESOLVED by the Alaska State Legislature that the Governor
10 instruct the Department of Natural Resources and the Department of Trans-
11 portation and Public Facilities immediately develop, in consultation with
12 other affected land owners and managers, and propose a Memorandum of Under-
13 standing with the Bureau of Land Management relative to the remainder of
14 the state; and be it

15 FURTHER RESOLVED that the Governor instruct the state agencies
16 involved affirmatively solicit information from miners, engineers, land
17 surveyors, environmentalists, outdoor groups, landholders, or other persons
18 or organizations that may have knowledge of the historic use of roads and
19 trails to assist the departments in the identification of those roads and
20 trails that could qualify under the provisions of RS 2477 (43 U.S.C. sec.
21 932) for addition to the state transportation system, and that may be
22 useful to the federal agencies developing comprehensive management plans
23 for the various Alaska National Interest Lands Conservation units; and be
24 it

25 FURTHER RESOLVED that the Governor instruct the involved state
26 agencies develop draft policies regarding management, maintenance, liabil-
27 ity, vacation, categories, widths, and other relevant concerns related to
28 RS 2477 roads and trails, and that the agencies review these draft policies
29 with affected landowners and managers, and then present these draft

1 policies to the legislature during the second session of the Fourteenth
2 Alaska State Legislature.

3 COPIES of this resolution shall be sent to the Honorable Bill Shef-
4 field, Governor of the State of Alaska, to the Honorable Esther Wunnicke,
5 Commissioner of Natural Resources, to the Honorable Richard J. Knapp,
6 Commissioner of Transportation and Public Facilities, and to Michael J.
7 Penfold, State Director of the Bureau of Land Management.

Offered: 3/4/85
Referred: Transportation
and Finance

Original sponsors: Coghill, Abood,
Bennett, et al

1 IN THE SENATE BY THE RESOURCES COMMITTEE
2 CS FOR SENATE JOINT RESOLUTION NO. 10 (Resources)
3 IN THE LEGISLATURE OF THE STATE OF ALASKA
4 FOURTEENTH LEGISLATURE - FIRST SESSION

5 Requesting that the Department of Natu-
6 ral Resources and the Department of
7 Transportation and Public Facilities
8 expedite the identification and estab-
9 lishment of rights-of-way for roads and
10 trails on federal Bureau of Land Manage-
11 ment plats which qualify under RS 2477.

12 BE IT RESOLVED BY THE LEGISLATURE OF THE STATE OF ALASKA:

13 WHEREAS the Alaska National Interest Lands Conservation Act of 1980
14 placed 124 million acres of land in Alaska into 71 federal conservation
15 units, and outlined specific use requirements and restrictions for those
16 units; and

17 WHEREAS, [contrary to the provisions of the Alaska National Interest
18 Lands Conservation Act of 1980,] there was no provision for establishing or
19 protecting a transportation system in the development of comprehensive
20 management plans for each conservation unit by the responsible federal
21 management agency; and

22 WHEREAS several of the comprehensive management plans have been com-
23 pleted without recognition of existing roads and trails, preventing public
24 access through these units to state and private lands and to state waters;
25 and

26 WHEREAS comprehensive management plans for a minimum of nine national
27 park and preserve units and five fish and wildlife refuge units are to be
28 completed during calendar year 1985; and

29 WHEREAS the federal statutory authority for the establishment of

ADDED IN RESOURCES CSSJR 10

1 recognized rights-of-way for roads and trails is contained in RS 2477 (43
2 U.S.C. sec. 932); and

3 WHEREAS the Department of Natural Resources and the Department of
4 Transportation and Public Facilities on September 28, 1984, signed a Memo-
5 randum of Understanding with the federal Bureau of Land Management involv-
6 ing the northern region of Alaska only, establishing the procedure under
7 which the rights-of-way could be recognized on Bureau of Land Management
8 plats and in comprehensive plans for conservation units;

9 BE IT RESOLVED by the Alaska State Legislature that the Department of
10 Natural Resources and the Department of Transportation and Public Facil-
11 ities immediately develop, in consultation with other affected land owners
12 and managers, and propose a Memorandum of Understanding with the Bureau of
13 Land Management relative to the remainder of the state; and be it

14 FURTHER RESOLVED that the state agencies involved affirmatively soli-
15 cit information from miners, engineers, land surveyors, environmentalists,
16 outdoor groups, landholders, or other persons or organizations that may
17 have knowledge of the historic use of roads and trails to assist the
18 departments in the identification of those roads and trails that could
19 qualify under the provisions of RS 2477 (43 U.S.C. sec. 932) for addition
20 to the state transportation system, and that may be useful to the federal
21 agencies developing comprehensive management plans for the various Alaska
22 National Interest Lands Conservation units; and be it

23 FURTHER RESOLVED that the involved state agencies develop draft pol-
24 icies regarding management, maintenance, liability, vacation, categories,
25 widths, and other relevant concerns related to RS 2477 roads and trails,
26 and that the agencies review these draft policies with affected landowners
27 and managers, and then present these draft policies to the legislature
28 during the second session of the Fourteenth Alaska State Legislature.

29 COPIES of this resolution shall be sent to the Honorable Bill Shef-

1 field, Governor of the State of Alaska, to the Honorable Esther Wunnicke,
2 Commissioner of Natural Resources, to the Honorable Richard J. Knapp,
3 Commissioner of Transportation and Public Facilities, and to Michael J.
4 Penfold, State Director of the Bureau of Land Management.

STATE OF ALASKA 1985 LEGISLATIVE SESSION
FISCAL NOTE

Revision Date: _____

REQUEST

Bill/Resolution No.: CSSJR 10 (Res)
 Title: RS 2477 Road and trail identification
 Sponsor: Coghill, et al
 Requestor: Senate Finance
 Date of Request: 4/18/85

FISCAL DETAIL

Agency Affected: DNR, DOTPF
 Program Category Affected: Management of Land & Water Resource
 BRU, Program or Subprogram(s) Affected: Land & Water Public Use

EXPENDITURES/REVENUES: (Thousands of Dollars)

	FY 85	FY 86	FY 87	FY 88	FY 89	FY 90
OPERATING						
100 PERSONAL SERVICES						
200 TRAVEL		46.0				
300 CONTRACTUAL		4.0				
400 SUPPLIES		42.0				
500 EQUIPMENT		1.0				
600 LAND & STRUCTURES						
700 GRANTS, CLAIMS						
800 MISCELLANEOUS						
TOTAL OPERATING		93.0				

CAPITAL						
----------------	--	--	--	--	--	--

REVENUE						
----------------	--	--	--	--	--	--

FUNDING: (Thousands of Dollars)

GENERAL FUND		93.0				
FEDERAL FUNDS						
OTHER						
TOTAL						

POSITIONS:

FULL-TIME						
PART-TIME						
TEMPORARY						

ANALYSIS: Attach a separate page if necessary

See committee Letter of Intent

Prepared By: _____
 Division: Jan Faiks, Co-chairman
 Senate Finance Committee
 Approved by Commissioner: _____
 Agency: _____

Phone: 465-4523
 Date: 4/18/85
 Date: _____

Distribution (by Agency preparing fiscal note):
 Legislative Finance
 Legislative Sponsor
 Requestor
 Office of Management and Budget
 Impacted Agency(ies)

7/1/84



Official Business

Alaska State Legislature

Senate

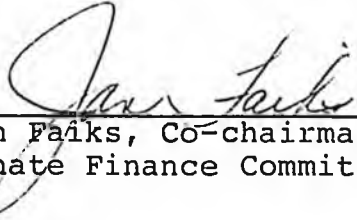
Committee on Finance

Pouch V
State Capitol
Juneau, Alaska 99811

LETTER OF INTENT
CS for SJR 10 (RESOURCES)

Requesting that the Dept. of Natural Resources and Dept. of Transportation expedite identification and establishment of rights-of-way for roads and trails.

It is the intent of the committee that the Dept. of Natural Resources contract and work with the appropriate department in the University of Alaska system to accomplish this task.



Jan Paiks, Co-chairman
Senate Finance Committee

STATEMENT ON

SJR 10 (RS 2477 Rights of Way)

By Senator John B. Coghill

Senate Resources Committee - February 22, 1985

Thank you, Madam Chair, for the opportunity to present a few brief comments on an issue of vital importance not only to my district, but to all of Alaska - the salvaging of rights-of-way established under the federal RS 2477 provision. I appreciate your committee's willingness to examine this issue and to, I hope, take prompt action on it.

Prompt action is our mandate in this issue, because as we see with each passing day, the access potential created by our pioneering forebears when they struck out over those roads and trails into the heartland of Alaska - that access so essential to continued progress in Alaska - is quickly being bureaucratically removed from our grasp by those who would lock up Alaska. Over the next two years we will see the formation of dozens of state and federal land use plans, all of which must acknowledge the validity of the RS 2477 rights-of-way within the areas they cover or those rights-of-way will likely be gone forever.

Alaskans need those rights-of way. I think Congress knew what it was doing - back then - when it made provision for us to have access across federal lands. It is regrettable that we must now take this kind of virtually desperate action - to insist that the state and federal government enter into a cooperative agreement - to protect what is already ours and keep these rights-of-way on the books.

Thank you again, Madam Chair, for this committee's time spent on this issue. I hope the members will act favorably on SJR 10.

PRIME SPONSOR'S STATEMENT



Citizens' Advisory Commission on Federal Areas

515 Seventh Avenue
Suite 310
Fairbanks, Alaska 99701
(907) 456-2012

TO: ALASKA LAND USE COUNCIL MEMBERS

FROM: CITIZENS' ADVISORY COMMISSION ON FEDERAL AREAS

RE: ~~RS 2477 RIGHTS OF WAY~~

DATE: SEPTEMBER 13, 1984

In 1866 the U.S. Congress passed a law entitled "An Act granting the right of way to Ditch and Canal Owners over the Public Lands, and for other Purposes." Section 8 of this act, which generally dealt with mining activities on the public lands, read as follows: "And be it further enacted, That the right of way for the construction of highways over public lands, not reserved for public uses, is hereby granted."

This grant, more commonly known as Revised Statute (RS) 2477 (43 USC §902), was a standing offer by the Federal government until it was repealed with the passage of the Federal Land Policy and Management Act (FLPMA) of 1976. While RS 2477 is no longer the legal basis for the construction of new public highways, valid existing rights granted to the Territory, State and public of Alaska during the period of the act's efficacy are protected by FLPMA Section 701 and reaffirmed by ANILCA Section 1109.

There are perhaps 150 or more RS 2477 rights of way in Alaska, concentrated primarily in the interior, which were accepted directly by the public of the State and the Territory through actual construction and use. This is exclusive of the Section-line right of way dedicated by the State in AS 19.10.010, which legislation acts as formal acceptance of the grant offered. Informal acceptance, that which is accepted directly by the public through actual use, is an equally valid right recognized in case law on the subject.

On State owned lands, authority for the management of these public rights of way is vested in both the Department of Natural Resources (DNR) and the Department of Transportation and Public Facilities (DOT/PF). On Federal and private lands, DOT/PF has primary authority as the managing agency. This authority would extend to those ANILCA lands which were vacant and unreserved public lands during the period of time when the grant was in effect in the Territory and State. The Alaska Organic Act of 1884 was the legislation which brought United States law to Alaska, including RS 2477, and can be regarded as the date at which the grant became effective in the Territory.

In 1923 the Territorial legislature formally accepted the grant by dedicating all Section lines to be public highways with an

CITIZEN'S ADVISORY COMMISSION

easement of either 66 feet or 100 feet depending on the land status at the time of the dedication. Informal acceptance of the grant has occurred every time men cut their way through the wilderness during the gold rush in effect constructing public highways for all to use. Many years of use by succeeding fortune seekers, trappers, traders, subsistence users and recreationists along these routes has reinforced this legacy. Once granted and accepted, the vacant, unreserved public lands over which the right of way lies are severed from ownership by the federal government and pass to the Territory, the State or the public of those political entities.

The Alaska National Interest Lands Conservation Act (ANILCA) mandated the preparation of management plans for the lands added to the Conservation System Units (CSUs) created by that act. Unfortunately, both the Federal and State agencies have for the most part not adequately considered these public highways in the planning efforts now underway. Failure to confront the issue of RS 2477 has and will continue to do harm to the interests of the State, the Federal government and the Alaskan public.

Recently, a miner was arrested by Park Service personnel within the bounds of the Yukon-Charley National Preserve while moving a bulldozer along the Buleberg Trail which both he and State officials claim is a valid RS 2477 right of way. The miner has patented and unpatented mining claims in the National Preserve to which he is guaranteed access by Section 1110 of ANILCA. These "guarantees" are honored by requiring miners and other traditional users of the lands in question to contend with considerable amounts of paperwork to receive permits providing access to these lands. This Commission believes that this system of permitting is contrary to the spirit and the letter of the law where legitimate RS 2477s are involved. Formal recognition of valid RS 2477 rights of way by the various Federal agencies would simplify the problem of access and allow the use of a transportation system that has been in existence for over eighty years. The use of valid rights of way belonging to the State of Alaska should not be subject to the issuance of permits by Federal land managers.

This is clearly the intent of the Congress as evidenced by the report of the Senate Energy and Natural Resources Committee (Report #96-413; November 14, 1979; page 303): "Those private lands, and those lands owned by the State of Alaska or a subordinate political entity, are not to be construed as subject to the management regulations which may be adopted to manage and administer any national conservation system unit which is adjacent to, or surrounds, the private or non-federal public lands. Federal laws and regulations of general applicability to both private and public lands, such as the Clean Air Act, the Water Pollution Control Act, U.S. Army Corps of Engineers wetlands regulations, and other Federal statutes and regulations of general applicability would be applicable to

private or non-federal public land inholdings within the conservation system units, and to such lands adjacent to conservation system units, and are thus unaffected by the passage of this bill."

The State officials responsible for asserting the State's claims and managing these rights of way on behalf of the Alaskan public have been reluctant to do so. Perhaps this is due to a desire to de-polemicize the relations between the State and Federal governments since the passage of ANILCA. However, an absence of both a clear policy and the political will to follow through on such a policy is tantamount to a "de facto" abandonment of these rights of way. This Commission is implacable in its opposition to such an abandonment.

The Yukon-Charley National Preserve case involves more than the issue of access by RS 2477 and will be settled in a court of law. One thing is clear however, according to personnel in both the Alaska Department of Transportation and the Department of Natural Resources, the trail used in this instance is a valid, documented RS 2477.

The Citizens' Advisory Commission on Federal Areas proposes the formation of a work group or task force which will establish a procedure to confirm the State's RS 2477 claims. The Commission requests that the member agencies of the ALUC cooperate fully in the implementation of this proposal. Such cooperation would include agency acknowledgement of identified RS 2477 rights of way in the planning efforts of the CSUs, as well as adequate personnel and funding for the necessary research.

The Commission recommends that the Alaska Department of Transportation and Public Facilities and the Department of Natural Resources act as the co-lead agencies on behalf of the State in the task force. We recommend the Bureau of Land Management as the lead agency for the Federal government.

This matter is in urgent need of attention. Access to legitimate inholdings on the CSUs is not being adequately addressed despite the guarantees of ANILCA Section 1110. In the absence of a clear initiative on the part of the State, there is little the land management agencies of the Federal government are able or willing to do on the issue of RS 2477 while plans for the CSUs are being prepared. Timely action by the appropriate State agencies is necessary to ensure federal and private recognition of RS 2477 rights of way.

The Citizens' Advisory Commission on Federal Areas believes the ALUC is the proper channel through which this problem may be addressed. Formation of an intergovernmental task force will clear up some of the unanswered questions faced by private and public land managers.

BRIEFING PAPER

Alaska Department of Transportation and Public Facilities

Northern Region

Division of Planning

REVISED STATUTE 2477 RIGHTS-OF-WAY

MANAGEMENT
JUL 29 10 21 AM '04
HISTORICAL ANALYSIS

Legal Basis for RS 2477

Congress by the Act of July 26, 1866 granted rights-of-way for highways over unreserved public lands, and by doing so, established an extensive network of public rights-of-way in Alaska. This Act, now codified as 43 U.S.C. 932, Revised Statute (RS) 2477, states in full:

"The right-of-way for the construction of highways over public lands not reserved for public uses is hereby granted."

Although RS 2477 was repealed October 21, 1976 by Public Law 94-579, section 706 (90 stat. 2793), those rights-of-way previously established remain valid.

Geographic and Historical Development

In Alaska, RS 2477 rights-of-way are concentrated mainly in the Interior, Western and Southwestern regions of the state and in the Copper River basin. In Southeastern and along the Southcentral gulf coast, RS 2477 was not as important to transportation because of the accessibility via water.

RS 2477 highways have provided much of the access to areas of Alaska in the past and continue to do so. Historically, these roads were used for trade routes and access to mining areas. Today, they serve as access for mineral development, forestry, recreation, agriculture, hunting, fishing, inter-village travel, and access to homesteads, homesites, and other land disposals. Most of the well established, frequently traveled trails appearing on U.S.G.S. topographic maps are RS 2477 highways.

Since the RS 2477 statute was written in such a brief and nonspecific manner, it does not establish criteria for determining the location or width of the rights-of-way nor does it define what constitutes a "highway." What was considered a "highway" 118 years ago when the law was passed differs greatly from the modern concept. Further, a procedure for identifying and claiming rights-of-way was not established.

At this time, there is confusion and differences of opinion regarding the location, validity and extent of RS 2477 highways in Alaska. Although RS 2477 highways exist in several states, this issue has taken on special significance in Alaska because of the remoteness and inaccessibility of much of the state.

Additionally, the Alaska Statehood Act, the Alaska Native Claims Settlement Act (ANCSA), and the Alaska National Interests Lands Conservation Act (ANILCA) all initiated major changes in land ownership in Alaska. As land is transferred from the Public Domain to the State, Native corporations, private individuals, and other Federal agencies, there is a diversity of views regarding access and land management policies. Some landowners wish to regulate use by type of vehicle, weight, time of year, etc. Some favor preserving

access for local residents. Others prefer no access at all. Furthermore, as land is conveyed, the validity of RS 2477's is being questioned. Currently, in land conveyance documents, RS 2477 rights-of-way are protected only with the clause, "valid existing rights," with no visible evidence of them on the Federal or State land status plats. The existing Trail Inventory File, which catalogs many RS 2477 roads, is at a scale of 1:250,000 (standard U.S.G.S quad map) and does not show the the location of RS 2477's in sufficient detail to allow them to be entered on the land status plats.

Need for Procedures

Confusion among State and Federal agencies and private landowners as to the implementation of RS 2477 continues to hinder management and use of these highways. It has become apparent that the public requires assistance in identifying RS 2477 roads. State, Federal and local governments, Native corporations, and other property owners need to know the location and authorized uses of RS 2477 roads in order to reasonably manage their lands.

For rights-of-way, land selection, land claims and other land transfer actions, land status plats serve as part of official records of land ownership for both the Federal government (through BLM) and the State government (through DNR). It is in the State's and the public's interest to establish these RS 2477 claims on both State and Federal land status plats, thereby asserting the RS 2477 claim and identifying its location. Placing the roads on the status plats would give more credibility to the State's claims and would establish, for the record, both a file and a geographic document asserting the claims. Thus, when land is conveyed, the State and public RS 2477 claims would be much more viable than simply a "valid existing rights" clause in a conveyance document. The location of each trail would be generally established, therefore it would be obvious to anyone researching land status that a right-of-way claim exists across a particular parcel.

If the State documents its claims, other parties are put in the position of challenging the State's claim rather than vice versa. Presently, the State would have to prove "valid existing rights," on conveyed land. If the trails were already on the status plats, anyone who disareed would be in the position of challenging the State's claim. Asserting an RS 2477 claim in this manner is only an administrative determination since BLM does not adjudicate RS 2477 claims. If someone were to challenge the State, the State's claim would still have to be proven in court; however, we certainly would be in a much better position to do this.

Other Findings

Discussions with DNR personnel in Anchorage who had been investigating regulations and court decisions relating to RS 2477's revealed the following points:

- 1) It appears that the definition of what constitutes a "highway" (which is the term used in the statute), is a matter for each state to determine. In Alaska, AS 19.45.001(8) defines a highway as that which "...includes a highway (whether in the primary or secondary systems), road, street, trail, walk, bridge, tunnel, drainage structure an other similar or related structure or facility, and right-of-way thereof..."

2) DOT&PF has management authority on RS 2477 where they occur on non-state land. Where RS 2477's occur on state land, DOT&PF has concurrent authority with the state agency having management authority over the land (usually DNR).

3) The courts have held that acceptance of an RS 2477 does not "impose on the public authority the duty to maintain." Therefore, a perfectly valid management decision might be to provide little maintenance or not to maintain a particular trail at all. Additionally, lack of maintenance over the years does not imply abandonment.

4) There are contradicting legal opinions regarding use restrictions, right-of-way vacations, and the role of a local government (i.e. boroughs) in the management of RS 2477's.

Task Force on RS 2477

This issue was discussed at the Annual Meeting between the Bureau of Land and Regional Management (BLM) Fairbanks District Office and DOT&PF Northern Region on April 27, 1984. At that meeting it was decided to form a regional "task force" to discuss the situation. The Alaska Department of Natural Resources (DNR) was invited to join.

The Task Force on RS 2477 rights-of-way held its first meeting June 15, 1984. BLM, DNR and DOT&PF were present. The meeting established guidelines and procedures for asserting RS 2477 claims and having them established on the land status plats. The procedure is as follows:

- 1) A claim can be asserted by the State or any private individual.
- 2) A cover letter asserting a claim or accepting an RS 2477 grant must be submitted along with documentation supporting the date claimed. The date should preferably be based on expenditure of funds (public or private) or the earliest known date of public use. (An individual's time in constructing a road could be "translated" into funds).
- 3) A map at a scale no smaller than 1:63,360 depicting the route must be submitted with the supporting documentation and cover letter.
- 4) The trail number and quad number from the existing Trail Inventory File should be noted (if applicable) for clarification and cross-reference.
- 5) BLM will review each claim to verify that the land was "unreserved public land" as of the date claimed.
- 6) BLM will issue a serial number and establish a case file for each claim, as will DNR and DOT&PF. All correspondence should reference these numbers.
- 7) BLM will plot each trail claimed on their Master Title Plats and DNR will plot each one on the State's land status plats.
- 8) In order to prevent confusion, either DNR or DOT&PF will have the responsibility of submitting all necessary information to BLM.
- 9) All files, including maps, supporting data, etc., established by one agency should be duplicated and forwarded to the other agencies.

RS 2477 Coordination Committee for Northern Alaska

To provide a orderly manner for claiming RS 2477's and to avoid duplication of effort, the Task Force has suggested establishing an "RS 2477 Coordination Committee for Northern Alaska." This committee would consist of representatives from BLM, DNR and DOT&PF. Its purpose would be to coordinate and

prioritize efforts on asserting RS 2477 claims, to discuss any areas of disagreement and to keep each agency informed on the other agencies' efforts.

RS 2477 Management Review Board for Northern Alaska

Regarding the management of these roads, the Task Force has recommended establishing an "RS 2477 Management Review Board for Northern Alaska." This board would provide a forum to discuss differences relating to the management of RS 2477's. Problems which have come up in the past such as use restrictions, requests to vacate, and alignment, will continue. With contradicting legal opinions, an inter-agency forum for handling these issues would benefit all concerned and provide a multi-agency response to problems. Discussions could lead to possible solutions. Recommendation passed by this board would show a concerted effort by all agencies involved to provide thoughtful management actions. This would also provide one agency with the means to seek additional support in making a management decision. Additionally, any decision would be the result of the actions of several agencies rather than the decision of just one. DOT&PF as manager or co-manager of these roads would have veto power over any board recommendation.

Composition of this board would consist of two members from BLM, DNR and DOT&PF, with one member from the Citizens' Advisory Commission on Federal Areas and one invited member from a related professional organization (i.e., an officer of the International Right-of-Way Association). Temporary membership could be extended to governmental land managing agencies affected by matters under discussion and to private land owners affected. The board would meet as needed at the request of any board members.

Memorandum of Agreement

To implement the Task Force recommendations, a preliminary Memorandum of Understanding (MOU) between BLM, DNR and DOT&PF has been drafted. At this time, the MOU would exist only between BLM's Fairbanks District Office, DNR's Northcentral District, and DOT&PF's Northern Region. Northern and Interior Alaska is most affected by RS 2477 roads. Since the Fairbanks offices of these agencies have begun efforts, and established a precedent with the Bulenberg Trail, it was felt that an MOU at the District/Regional level would serve as a "testing area" for this procedure. Also, the archives of the University of Alaska-Fairbanks are the largest in the state, making Fairbanks better suited for the historical research. Should this procedure succeed (as we are confident it will) then this MOU, or one similar, could be extended to other regions. A copy of the draft MOU is attached.

The participating agencies are in agreement that an effort such as this seems long overdue. It has the enthusiastic support of the BLM Fairbanks District Manager, Carl Johnson, who will be presenting this issue and the MOU concept to the BLM Advisory Council meeting on August 15, 1984 and to the Haul Road Meeting on August 23, 1984. It also has the support of the DNR Northcentral District Manager, Division of Land and Water Management, Jerry Brossia.

Program Needs

In order to complete this project, a commitment by DOT&PF and the other agencies is necessary. The prioritization and assertion of RS 2477 roads would be an ongoing process over several years (estimated 5 years for 100-150 trails). Historical research, personal interviews and preparation of maps are the

specific tasks needed for asserting the claims and having them plotted on land status plats. A rough estimate indicates that this effort would require approximately \$100,000 per year which would provide for the research of 20 - 25 trails per year. This estimate is based on the time and effort actually spent for the Bulenberg Trail acquisition.

In order to accomplish this, there are a number of alternatives for DOT&PF to consider.

1) Funding Sources

a) A current source of capital money is in the Bulenberg Trail Acquisition project which has \$95,000 remaining. This money was appropriated by the State Legislature for the purpose of acquiring the right-of-way of the Bulenberg Trail. DNR researched historical data and interviewed several people and asserted an RS 2477 claim. Since the right-of-way was secured in this manner (by DNR) most of the existing DOT&PF funds remains unspent. However, legislative action would be necessary to enable us to use the money on other trail acquisitions.

b) An item could be included in the FY 86 CIP Submittal which would change the existing Bulenberg Trail legislation and appropriate additional funds.

c) The RS 2477 activities could be included in the FY 86 DOT&PF operating budget as contractual and/or personal services.

2) Organization/Staffing

a) Should in-house staff be used, this project could be handled by either Planning, Right-of-Way or Special Projects. The decision of which group(s) to use would depend upon the manpower available and the funding levels of each section.

b) An alternative is to contract this project out to an independent firm which would prepare maps and research historical data for our use. This would require project management within DOT&PF.

c) Another alternative is a cooperative agreement with the University of Alaska-Fairbanks, using a Reimbursable Services Agreement (RSA). A university student could research historical data and provide the map(s) for the trails. This alternative has the advantage that DOT&PF would have more direct control over the person(s) doing the work. In addition this would probably be the least expensive alternative. Since this work is not so much difficult as it is time consuming, this project would be ideal for a student.

Recommendations

The MOU between BLM, DNR and DOT&PF should be reviewed and signed so this project may begin in a timely manner. First it must be decided whether

DNR or DOT&PF shall have the responsibility to submit the supporting documentation to BLM.

We recommend that DOT&PF seek a revised program change from the interim legislative committees to use the Bulenberg Trail appropriation for RS 2477 right-of-way acquisition. This amount could be used for the first year's work, beginning in FY 85.

Further, we recommend that an agreement with the University of Alaska-Fairbanks be entered into to establish a cooperative arrangement with a graduate level student(s) to research the historical data for the trails and possibly to provide the maps needed.

The Coordination Committee should be appointed and meet promptly to establish the "first priority" trails so that the first efforts will begin with inter-agency cooperation.

Adequate funds should be budgeted in the FY 86 Capital and Operating Budgets to continue this activity.

DP:dp

easement of either 66 feet or 100 feet depending on the land status at the time of the dedication. Informal acceptance of the grant has occurred every time men cut their way through the wilderness during the gold rush in effect constructing public highways for all to use. Many years of use by succeeding fortune seekers, trappers, traders, subsistence users and recreationists along these routes has reinforced this legacy. Once granted and accepted, the vacant, unreserved public lands over which the right of way lies are severed from ownership by the federal government and pass to the Territory, the State or the public of those political entities.

The Alaska National Interest Lands Conservation Act (ANILCA) mandated the preparation of management plans for the lands added to the Conservation System Units (CSUs) created by that act. Unfortunately, both the Federal and State agencies have for the most part not adequately considered these public highways in the planning efforts now under way. Failure to confront the issue of RS 2477 has and will continue to do harm to the interests of the State, the Federal government and the Alaskan public.

Recently, a miner was arrested by Park Service personnel within the bounds of the Yukon-Charley National Preserve while moving a bulldozer along the Buleberg Trail which both he and State officials claim is a valid RS 2477 right of way. The miner has patented and unpatented mining claims in the National Preserve to which he is guaranteed access by Section 1110 of ANILCA. These "guarantees" are honored by requiring miners and other traditional users of the lands in question to contend with considerable amounts of paperwork to receive permits providing access to these lands. This Commission believes that this system of permitting is contrary to the spirit and the letter of the law where legitimate RS 2477s are involved. Formal recognition of valid RS 2477 rights of way by the various Federal agencies would simplify the problem of access and allow the use of a transportation system that has been in existence for over eighty years. The use of valid rights of way belonging to the State of Alaska should not be subject to the issuance of permits by Federal land managers.

This is clearly the intent of the Congress as evidenced by the report of the Senate Energy and Natural Resources Committee (Report #96-413; November 14, 1979; page 303): "Those private lands, and those lands owned by the State of Alaska or a subordinate political entity, are not to be construed as subject to the management regulations which may be adopted to manage and administer any national conservation system unit which is adjacent to, or surrounds, the private or non-federal public lands. Federal laws and regulations of general applicability to both private and public lands, such as the Clean Air Act, the Water Pollution Control Act, U.S. Army Corps of Engineers wetlands regulations, and other Federal statutes and regulations of general applicability would be applicable to

easement of either 56 feet or 100 feet depending on the land status at the time of the dedication. Informal acceptance of the grant has occurred every time men cut their way through the wilderness during the gold rush in effect constructing public highways for all to use. Many years of use by succeeding fortune seekers, trappers, traders, subsistence users and recreationists along these routes has reinforced this legacy. Once granted and accepted, the vacant, unreserved public lands over which the right of way lies are severed from ownership by the federal government and pass to the Territory, the State or the public of those political entities.

The Alaska National Interest Lands Conservation Act (ANILCA) mandated the preparation of management plans for the lands added to the Conservation System Units (CSUs) created by that act. Unfortunately, both the Federal and State agencies have for the most part not adequately considered these public highways in the planning efforts now underway. Failure to confront the issue of RS 2477 has and will continue to do harm to the interests of the State, the Federal government and the Alaskan public.

Recently, a miner was arrested by Park Service personnel within the bounds of the Yukon-Charley National Preserve while moving a bulldozer along the Bulenberg Trail which both he and State officials claim is a valid RS 2477 right of way. The miner has patented and unpatented mining claims in the National Preserve to which he is guaranteed access by Section 1110 of ANILCA. These "guarantees" are honored by requiring miners and other traditional users of the lands in question to contend with considerable amounts of paperwork to receive permits providing access to these lands. This Commission believes that this system of permitting is contrary to the spirit and the letter of the law where legitimate RS 2477s are involved. Formal recognition of valid RS 2477 rights of way by the various Federal agencies would simplify the problem of access and allow the use of a transportation system that has been in existence for over eighty years. The use of valid rights of way belonging to the State of Alaska should not be subject to the issuance of permits by Federal land managers.

This is clearly the intent of the Congress as evidenced by the report of the Senate Energy and Natural Resources Committee (Report #96-413; November 14, 1979; page 303): "Those private lands, and those lands owned by the State of Alaska or a subordinate political entity, are not to be construed as subject to the management regulations which may be adopted to manage and administer any national conservation system unit which is adjacent to, or surrounds, the private or non-federal public lands. Federal laws and regulations of general applicability to both private and public lands, such as the Clean Air Act, the Water Pollution Control Act, U.S. Army Corps of Engineers wetlands regulations, and other Federal statutes and regulations of general applicability would be applicable to

private or non-federal public land inholdings within the conservation system units, and to such lands adjacent to conservation system units, and are thus unaffected by the passage of this bill."

The State officials responsible for asserting the State's claims and managing these rights of way on behalf of the Alaskan public have been reluctant to do so. Perhaps this is due to a desire to de-polemicize the relations between the State and Federal governments since the passage of ANILCA. However, an absence of both a clear policy and the political will to follow through on such a policy is tantamount to a "de facto" abandonment of these rights of way. This Commission is implacable in its opposition to such an abandonment.

The Yukon-Charley National Preserve case involves more than the issue of access by RS 2477 and will be settled in a court of law. One thing is clear however, according to personnel in both the Alaska Department of Transportation and the Department of Natural Resources, the trail used in this instance is a valid, documented RS 2477.

The Citizens' Advisory Commission on Federal Areas proposes the formation of a work group or task force which will establish a procedure to confirm the State's RS 2477 claims. The Commission requests that the member agencies of the ALUC cooperate fully in the implementation of this proposal. Such cooperation would include agency acknowledgement of identified RS 2477 rights of way in the planning efforts of the CSUs, as well as adequate personnel and funding for the necessary research.

The Commission recommends that the Alaska Department of Transportation and Public Facilities and the Department of Natural Resources act as the co-lead agencies on behalf of the State in the task force. We recommend the Bureau of Land Management as the lead agency for the Federal government.

This matter is in urgent need of attention. Access to legitimate inholdings on the CSUs is not being adequately addressed despite the guarantees of ANILCA Section 1110. In the absence of a clear initiative on the part of the State, there is little the land management agencies of the Federal government are able or willing to do on the issue of RS 2477 while plans for the CSUs are being prepared. Timely action by the appropriate State agencies is necessary to ensure federal and private recognition of RS 2477 rights of way.

The Citizens' Advisory Commission on Federal Areas believes the ALUC is the proper channel through which this problem may be addressed. Formation of an intergovernmental task force will clear up some of the unanswered questions faced by private and public land managers.

RESOLUTION #2-185

RESOLUTION PERTAINING TO ESTABLISHMENT OF RS 2477 RIGHTS-OF-WAY

WHEREAS, the development and production of natural resources in Interior Alaska is a significant element in the economic base of the Fairbanks community and the welfare of its inhabitants; and

WHEREAS, expansion of resource production is dependent on adequate access to areas in which resources are located; and

WHEREAS, access to a number of resource areas in Interior Alaska may become possible by the use of routes established in the past and which are included in the inventory of trails owned by the State of Alaska as asserted by Memorandum 00-2528, April 8, 1974, to the U.S. Bureau of Land Management; and

WHEREAS, the procedures for the assertion of RS 2477 Rights-of-Way by the State of Alaska has been established in a Memorandum of Understanding between the Alaska Department of Natural Resources (DNR), and the Alaska Department of Transportation and Public Facilities (DOTPF, and Bureau of Land Management (BLM), September 28, 1984, promulgated by the interior regional offices of these three agencies; and

WHEREAS, a coordinating committee comprising a representative of each agency (John Martin, DOTPF; Joseph Sullivan, DNR; Dwight Hempel, BLM) has been established; and

WHEREAS, the historical research, documentation and mapping required for the routes already inventoried and identification of trails not previously inventoried will require a significant effort and John Martin, DOTPF, and Joseph Sullivan, DNR, are investigating the manpower and funding requirements to accomplish this effort.

NOW THEREFORE, be it resolved by the Greater Fairbanks Chamber of Commerce that the implementation of RS 2477 Memorandum of Understanding dated September 28, 1984, AK-023-MU5-002, be strongly supported; and

BE IT FURTHER RESOLVED, that the State Legislature encourage this project by supporting adequate budget and/or priority assignment of personnel in DOTPF and DNR and similar support by given by the Federal Government to BLM; and

BE IT FURTHER RESOLVED, to encourage all organizations and individuals to develop and submit to DOTPF and DNR a list of priority routes known to them in Interior Alaska which will be of maximum benefit for mineral, agricultural, commercial and recreation and that routes which can support more than one of the above be given particular emphasis; and

BE IT FURTHER RESOLVED; that full consideration be given to the corridor concept, alternate established routes and to existing land rights of others, including private owners and the national interest lands, in identifying RS 2477 Rights-of-Ways; and

BE IT FURTHER RESOLVED, that copies of this Resolution be forwarded to:

DEPARTMENT OF
NATURAL RESOURCES

JAN 31 1984

FAIRBANKS COFC RESOLUTION

MANAGER'S OFFICE

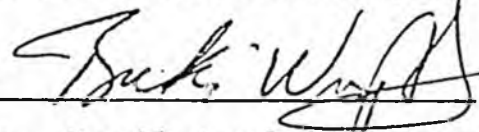
Resolution #2-185
RS 2477 Right-of-Way
Page 2

Governor of Alaska
Commissioner, Department of Natural Resources, Alaska
Commissioner, Department of Transportation and Public
Facilities, Alaska
President of the Senate, Alaska Legislature
Resources and Transportation Committees of the House, Alaska
Legislature
Senator Ted Stevens
Senator Frank Murkowski
Congressman Don Young
Secretary of the Interior
Director, Bureau of Land Management, Washington D.C.
Alaska State Director, Bureau of Land Management, Anchorage,
Alaska
Director, Northern Region, Bureau of Land Management, Fairbanks,
Alaska

DATED THIS 14TH DAY OF JANUARY, 1985.

GREATER FAIRBANKS CHAMBER OF COMMERCE BOARD OF DIRECTORS

By



Title President and Chief Executive Officer

Attachments: Memorandum 00-2528, April 8, 1974
Memorandum AK-023-MU5-002, September 28, 1984



Citizens' Advisory Commission on Federal Areas

515 Seventh Avenue
Suite 310
Fairbanks, Alaska 99701
(907) 456-2012

February 26, 1985

Honorable Bill Sheffield
Governor
State of Alaska
Pouch A
Juneau, Alaska 99811

Re: RS 2477 Rights-of-Way

Dear Governor Sheffield:

You will recall that the Citizens' Advisory Commission on Federal Areas in September proposed formation of a task force sanctioned by the Alaska Land Use Council (ALUC) which would establish a procedure for confirming the State of Alaska's claims to RS 2477 rights-of-way. Our specific proposal was withdrawn when Bureau of Land Management (BLM) State Director Mike Penfold revealed that the Department of Natural Resources (DNR), the Department of Transportation and Public Facilities (DOTPF) and the BLM were negotiating a Memorandum of Understanding (MOU) for the implementation of a procedure similar to the one we were proposing. The MOU was signed September 28, 1984.

Our proposal advised that a necessary element in the success of such an undertaking would be the cooperation of the member agencies of the ALUC in the implementation of any procedure developed. Such cooperation would include adequate funding and manpower for the research needed. At this time we must advise you that it is necessary that adequate funds be allocated to permit the State agencies involved, DNR and DOTPF, to meet their objective of identifying and confirming RS 2477 rights-of-way.

Management authority for RS 2477 rights-of-way which cross non-State lands is vested with the Alaska DOTPF. We recognize that there are legitimate management concerns espoused by Federal land managers, Native and other private landowners and environmental groups. Adequate opportunities for interested parties to plan for State management of these rights-of-way exist and can be expanded if necessary, but only if the State retains its present authority to do so.

You are no doubt aware of the rigorous permitting process that Title XI of ANILCA requires prior to construction of a Transportation and Utilities System (TUS) on or across a Conservation System Unit (CSU). Most knowledgeable people in and out of the State government regard this process as extremely difficult, if not completely unworkable. Because of the difficulties inherent

CITIZEN'S ADVISORY COMMISSION 2-26-85

in the Title XI process, it is critical that the management authority over, and State ownership of, RS 2477 rights-of-way be adequately recognized in the CSU planning efforts of federal agencies. Language recently adopted by the National Park Service (NPS) for inclusion in the General Management Plans that agency is preparing illustrates this:

"The Park Service is aware the State might assert certain claims of rights-of-way under R.S. 2477. The Service intends to cooperate with the State (and any other claimant) in identifying these claims, the nature, extent and validity of which may vary depending on the circumstances under which they were acquired or asserted. Notwithstanding that certain R.S. 2477 rights-of-way may exist, it will still be necessary for users of any right-of-way to comply with applicable Park Service requirements." (emphasis added)

This is so despite the assurances of ANILCA Section 1109 which states:

"Nothing in this title shall be construed to adversely affect any valid existing right of access."

We are painfully aware of the decline in State revenues and the necessity to minimize unessential expenditures. We are also aware that the economy of the State of Alaska is overly dependent upon the oil industry. The need to develop our resources in a rational manner to diversify our economy is more evident every day. The timber, mineral and tourist industries of the State must have access in order to expand. The rights-of-way granted the State through RS 2477 can play a vital role in this effort both as an alternative to Title XI and as leverage in securing more favorable decisions in Title XI and other resource management issues on federal lands.

We believe that it is of the utmost importance that the State of Alaska's ownership and management of these public rights-of-way be forcefully defended. By doing so, we can go a long way towards ensuring that debate over proposals to cross a CSU with a transportation system is managed here in Alaska rather than in Washington, D.C. As governor of our State, your support is necessary for the success of this endeavor.

Senate Joint Resolution #10 (SJR #10), sponsored by a bipartisan group of legislators, requests that DOTPF and DNR expedite the identification and establishment of rights-of-way for roads and trails on federal BLM plats which qualify under RS 2477. The Resolution also calls for the expansion of the current MOU, which presently applies only to the Interior region, into a statewide process. We endorse this resolution and urgently request that you give it your strongest support as well.

Governor Sheffield

RS 2477

Page 3

We also ask that you use the power of your office to insure that DOTPF and DNR receive adequate funding to implement an effective course of action pursuant to the objectives of SJR #10.

We reiterate our earlier acknowledgement that legitimate concerns by federal land managers, Native land owners and environmental groups exist. But these concerns over the management of RS 2477 rights-of-way are separate from the issue of ownership, and are more properly accommodated in the State transportation planning process. To allow management concerns to interfere with confirming ownership of the rights-of-way is to put the cart before the horse; it is analogous to requiring an "acceptable" land use plan to be in place before the State or the Native corporations can be issued a land conveyance.

We hope you will consider these points and see the interests of the State require positive action to preserve the full range of State prerogatives.

Sincerely,



Phil R. Holdsworth
Chairman

cc: E. Wunnicke
R. Knapp



Citizens' Advisory Commission on Federal Areas

515 Seventh Avenue
Suite 310
Fairbanks, Alaska 99701
(907) 456-2012

March 1, 1985

SJR 10

MAR 5 1985

Representative Bette Cato
Pouch V
Juneau, Alaska 99811

Dear Representative Cato:

The Citizens' Advisory Commission on Federal Areas is concerned about the lack of recognition of Revised Statute (RS) 2477 rights-of-way in the Conservation System Unit (CSU) planning efforts of federal agencies. Development of land management plans which recognize valid existing rights-of-way under RS 2477 or other applicable laws benefits not only the State but the federal agencies and private inholders within CSU's as well. Recognition would facilitate the evaluation of access and transportation needs for a variety of activities.

On February 16th, the Commission approved several recommendations on RS 2477 including one endorsing adoption of Senate Joint Resolution (SJR) #10. Proposed by a bipartisan group of legislators, SJR #10 urges the Department of Transportation and Public Facilities and the Department of Natural Resources to expedite identification of RS 2477 rights-of-way pursuant to a Memorandum of Understanding developed by those agencies and the Bureau of Land Management.

We are convinced that this issue is critical to the future well being of the State. While recognizing that there are legitimate concerns espoused by private landowners, environmental groups and federal agencies regarding the management of RS 2477's, we nonetheless view management and ownership as separate issues. Opportunities exist for interested groups to participate in the planning for management of rights-of-way and can be expanded if necessary to accommodate their concerns. Ownership of an RS 2477 is not dependent upon a particular management strategy, to insist that it should be is analogous to requiring a declaration of management intent on the part of the State or a Native corporation prior to conveyance of its land entitlement.

We urge you to support SJR #10 and to assist DNR and LOTPF through the budgetary process in their effort to identify and document the existence of RS 2477 rights-of-way.

Sincerely,

A handwritten signature in cursive script that reads "Stan Leaphart".
Stan Leaphart
Executive Director



ALASKA STATE CHAMBER OF COMMERCE

310 Second Street
Juneau, Alaska 99801
(907) 586 2323

April 24, 1985

APR 25 1985

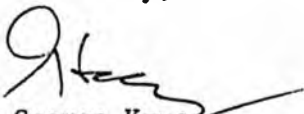
Representative Bette Cato
Pouch V
Juneau, Alaska 99811

Dear Bette:

Enclosed is a resolution adopted by the State Chamber's Board of Directors regarding Establishment of RS 2477 Rights-of-Way.

Your support of this critical issue is greatly appreciated.

Cordially,


George Krusz
President

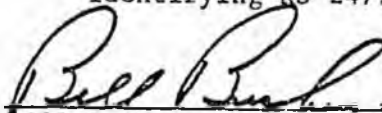
GK/rb


Enclosure

ALASKA STATE CHAMBER OF COMMERCE

RESOLUTION PERTAINING TO ESTABLISHMENT OF RS 2477 RIGHTS-OF-WAY

- WHEREAS, the development and production of natural resources in Alaska is a significant element in the economic base of the State of Alaska and the welfare of its inhabitants; and
- WHEREAS, expansion of resource production is dependent on adequate access to areas in which resources are located; and
- WHEREAS, access to a number of resource areas in Alaska may become possible by the use of routes established in the past and which are included in the inventory of trails owned by the State of Alaska as asserted by Memorandum 00-2528, April 8, 1984, to the U.S. Bureau of Land Management; and
- WHEREAS, the procedures for the assertion of RS 2477 Rights-of-Way by the State of Alaska has been established in a Memorandum of Understanding between the Alaska Department of Natural Resources (DNR), and the Alaska Department of Transportation and Public Facilities (DOT/PF), and Bureau of Land Management (BLM), September 28, 1984, promulgated by the interior regional offices of these three agencies; and
- WHEREAS, a coordinating committee comprising a representative of each agency (John Martin, DOT/PF; Joseph Sullivan, DNR; Dwight Hempel, BLM) has been established; and
- WHEREAS, the historical research, documentation and mapping required for the routes already inventoried and identification of trails not previously inventoried will require a significant effort and John Martin, DOT/PF, and Joseph Sullivan, DNR, are investigating the manpower and funding requirements to accomplish this effort.
- NOW THEREFORE, be it resolved by the Alaska State Chamber of Commerce that the implementation of RS 2477 Memorandum of Understanding dated September 28, 1984, AK-023-MU5-002, be strongly supported; and
- BE IT FURTHER RESOLVED, that the State Legislature encourage this project by supporting adequate budget and/or priority assignment of personnel in DOT/PF and DNR and similar support by given by the Federal Government to BLM; and
- BE IT FURTHER RESOLVED, to encourage all organizations and individuals to develop and submit to DOT/PF and DNR a list of priority routes known to them in Alaska which will be of maximum benefit for mineral, agricultural, commercial and recreation and that routes which can support more than one of the above be given particular emphasis; and
- BE IT FURTHER RESOLVED; that full consideration be given to the corridor concept, alternate established routes and to existing land rights of others, including private owners and the national interest lands, in identifying RS 2477 Rights-of-Ways.


Bill Bushey, Chairman, Board of Directors
Alaska State Chamber of Commerce
March 1, 1985


George Krusz, President
Alaska State Chamber of Commerce



RESOLUTION ADDRESSING PROPOSED PLOTTING OF R.S. 2477 RIGHTS-OF-WAY TO PUBLIC LAND RECORDS

WHEREAS, the State of Alaska and the Bureau of Land Management have entered into a memorandum of understanding to identify and plot RS 2477 rights-of-way to the public land records; and

WHEREAS, the Alaska Native Claims Settlement Act corporations are major land holders which may be severely impacted by this action without an opportunity to participate in the decisions; and

WHEREAS, the notation of the public land records may provide the State of Alaska with added weight, in the case of litigation of an RS 2477 right-of-way, without a factual basis; and

WHEREAS, neither the State nor the Bureau of Land Management propose to adjudicate RS 2477 rights-of-way under the terms of the memorandum of understanding; and

NOW, THEREFORE, BE IT RESOLVED by the Alaska Native Land Managers Association that the Alaska Native Land Managers Association opposes the plotting of RS 2477 rights-of-way to the public land records.

WE FURTHER REQUEST that the following actions be taken:

1. Alaska Native Claims Settlement Act corporations are actively involved in the identification process, and
2. The Bureau of Land Management and the State of Alaska establish clear standards of construction and use against which all RS 2477 rights-of-way are to be considered, and
3. The issue of abandonment is clearly defined and addressed, and
4. Each RS 2477 right-of-way is adjudicated by the Bureau of Land Management, and
5. An accurate centerline description is provided to the Bureau of Land Management prior to plotting, and
6. A case file is established which sets out the history of each RS 2477 right-of-way together with complete documentation of the timing, duration type and amount of use and location.

BE IT FURTHER RESOLVED that this resolution be forwarded to the Alaska Federation of Natives, the Bureau of Land Management, the State Department of Natural Resources, the State Department of Transportation and Public Facilities, Alaska's Congressional Delegation, and to all State legislators.

Duly adopted this 30th day of January, 1985, in Anchorage, Alaska.

Frances E. Zimmerman

Frances E. Zimmerman, Secretary/Treasurer

LAND MANAGERS ASSOCIATION OPPOSITION

Tanana Chiefs Conference, Inc.

Doyen Building
201 First Avenue
Fairbanks, Alaska 99701
Phone (907) 452-8251

December 21, 1984

Mr. Mike Penfold
State Director
Bureau of Land Management
Box 13
701 "C" Street
Anchorage, Alaska 99513

Dear Mr. Penfold:

We recently received copies of a Memorandum of Understanding (MOU) between BLM's Fairbanks District, DNR's North Central District, and DOT/PF's Northern Region. The MOU states in its Purpose that federal, state and local officials need to know the locations of RS 2477 rights-of-way assertions in order to manage their respective lands. The MOU goes on to set procedures under which DOT and DNR will submit evidence supporting RS 2477 r/w assertions and BLM's Fairbanks District will plot these assertions on the Master Title Plate (MTP).

We believe this is a serious mistake on BLM's part and will only add more confusion to land management in Alaska. RS 2477 r/w carry much more uncertainty than just their location. There continues to be unanswered questions about their width, the allowed uses, degree of public use needed to establish a valid grant, abandonment, and maintenance. By recording the State's asserted claims on MTP's, BLM perpetuates these vagaries and even passes them on to the recipients of lands conveyed by BLM. It is BLM's responsibility to convey clear title to land and it is the State's right to seek legal remedies to whatever argument they have with such title. By placing such nebulous claims as RS 2477's on their records, BLM adds credence to unproved assertions and puts those who receive BLM conveyances in the position of having to defend their titles from the moment they receive them. A government title then becomes a sham since the basic rights of the owner aren't even defined by the agency conveying the title.

Prior to the MOU, DOT/PF prepared a briefing paper on RS 2477 r/w which states in part:

"If the State documents its claims, other parties are put in the position of challenging the State's claim rather than vice versa. Presently, the State would have to prove 'valid existing rights' on conveyed land. If the trails

TANANA CHIEFS OPPOSITION

December 21, 1984

Page 2

were already on the status plats, anyone who disagreed would be in the position of challenging the State's claim. Asserting an RS 2477 claim in this manner is only an administrative determination since BLM does not adjudicate RS 2477 claims. If someone were to challenge the State, the State's claim would still have to be proven in court; however, we certainly would be in a much better position to do this."

Clearly the State's strategy is to cultivate doubt about titles to lands crossed by their asserted rights-of-way and to place the burden of proof on the patentee. BLM is promoting this strategy in your own Instruction Memo, AK-85-72 of November 28, 1984 stating that "the BLM does not need comment or concurrence from Native Corporations to note assertions on lands that it manages (including lands that are merely selected by such corporation)". Furthermore, that, "A Native Corporation is free to challenge the assertion, in court, after it acquires title".

The use of the word 'free' in this context is ludicrous. Native Corporations and individuals should be FREE from receiving clouded titles to their lands after waiting 13 years, and FREE from having to defend their titles from assertions to nonspecific encumbrances.

By putting the State's assertions on MTP's, the BLM invites trespass by third parties such as miners, hunters and recreationalists. We believe that BLM, in effect, is creating the conditions whereby such trespass will certainly result. This would affect not only private lands but national parks, wildlife refuges, and wilderness areas, since the MOU covers "any land within the State of Alaska, ...both state and non-state lands".

Section 4 of the MOU cites a State court decision contrary to BLM Manual 2801 B.1.a., which requires actual construction, rather than mere use to establish a valid grant. We would like to know which interpretation will apply to federal lands? Since the MOU only names the Fairbanks District, we would like to know what the statewide procedures are and what your bureauwide procedures are. We would also like to know what weight these assertions have on lands already patented or IC'd, and on Native Allotments; whether they are pending, approved or certificated. We would also like to know if landowners affected by these RS 2466 claims are being notified by BLM of these assertions and being given an opportunity to submit material for these case files.

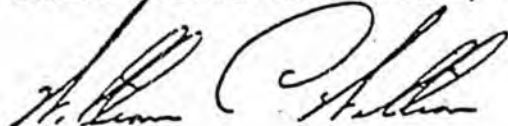
December 21, 1984

Page 3

These right-of-way assertions are going to cloud land titles all over the State and BLM's present course is only passing the problem on to those receiving BLM conveyances. It is BLM's responsibility to convey CLEAR title and to protect the integrity of selected lands under BLM's INTERIM management. To accomplish this BLM should seek a statute of limitations for asserting rights-of-way under RS 2477. There should be Federal regulations that clearly define the requirements to be met before a valid grant can issue, as well as the width of the right-of-way, the responsibility for maintenance, the allowed uses, seasonal use, cessation of use, notice and appeals. These rights-of-way will greatly affect the management and development of all our lands. Their requirements and rights granted must be no less clear than any other type of right-of-way and cannot be left to interpretation if a Federal land patent is to carry its weight as the beginning in the chain of title. Valid public access certainly needs to be protected, but in the present situation RS 2477 jeopardizes far more than it protects.

Sincerely,

TANANA CHIEFS CONFERENCE, INC.



William C. "Spud" Williams
President

✓ jv
cc: Bill Horn



CORPORATE DEVELOPMENT AND
TECHNICAL SERVICES FOR
VILLAGE BUSINESS CORPORATIONS

127 1/2 MINNIE STREET
FAIRBANKS, ALASKA 99701
TELEPHONE: (907) 452-1601

October 23, 1984

Dan Alex, President
Alaska Native Land Managers Association
Pouch 6699
Anchorage, AK 99502

Dear Dan:

Enclosed are copies of a recent MOU between BLM, DNR and DOT/PF (in Fairbanks), and a DOT/PF briefing paper on RS2477 Rights-of-Way. I have serious objections to them from both a land title and a land management perspective.

To begin, RS2477 Rights-of-Way are rights-of-way which, if valid, are rights granted outside the statutory realm of ANCSA or FLPMA, i.e., 43 USC 932. Basically, if a right-of-way is to be determined valid, the land over which it crossed had to be vacant, unreserved, public lands at the time use began and there has to be a determination, (frequently in court if the landowner objected), that there was sufficient public use or expenditure of public funds, to qualify under the statute. If determined valid, the right-of-way width was usually ditch to ditch. The only entity with the authority to adjudicate these rights is a court of law, not the BLM.

What this means in practical terms is that these rights-of-way have never been identified in title documents granted to private landowners in this state or elsewhere in the lower 48 until the State of Alaska pressured BLM to insert these rights-of-ways in native conveyances. Since BLM cannot, by law, adjudicate these rights, they are considered assertions until they are proven.

If a trail or road crossed a private landowners property and the landowner questioned the public's right to use the trail, the owner may block the trail. If the user objects, he can take the landowner to court to protect.... his right of access, or vice versa.

The MOU, needless to say, was written without native input. It establishes a de facto adjudication process which places these rights-of-way on BLM's land status documents and ultimately in Native Land conveyances. The Native landowner has no opportunity to protest. The State, on the other hand, has gained another leg up on the private landowner by having these assertions of rights placed on the public land records and Native land title without

INTERIOR VILLAGE ASSOCIATION

Dan Alex
October 23, 1984
Page 2

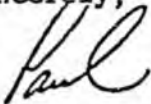
an opportunity for complete adjudication in the proper forum. (Please read their briefing paper closely.) If the RS2477 assertion ends up in the land conveyance, the Corporation receives a clouded title document and faces potentially significant management problems.

The management problems can be significant. First, most of these RS2477 assertions are made on cold winter trails. With modern technology many people want to use these trails in the summertime, a period when it is impractical to use the trail in its winter location, so they begin to move this way and that to avoid the pot holes and permafrost areas creating new trails and often serious surface damages. This creates surface damage problems for the landowner. There is also a question whether the public has the right to use a winter trail in the non-winter months.

Secondly, as the DOT/PF briefing paper points out, even if an RS2477 is determined to be valid, the state has reserved the right to decline to maintain the rights-of-way. This leaves the landowner with continued resource destruction and the public using a potentially unsafe public right-of-way. In simple terms, the state wants its cake and eat it, too. I say that if they want the rights of ownership, they should accept the obligation to manage and maintain them!

My recommendation to the Relative Land Managers is to consider these points and, if they agree, develop a strategy involving our congressional delegation and state legislators to remove these assertions from the public land records until proven valid in the proper forum and seek legislation that would require the state to accept management responsibility when they assert title.

Sincerely,



Paul C. Costello
President

PCC/bap



CORPORATE DEVELOPMENT AND
TECHNICAL SERVICES FOR
VILLAGE BUSINESS CORPORATIONS

127 1/2 MINNIE STREET
FAIRBANKS, ALASKA 99701
TELEPHONE: (907) 452-1601

November 1, 1984

DEPARTMENT OF
NATURAL RESOURCES
JAN 21 1984
COMMISSIONER'S OFFICE
JUNEAU

Lavelle Black
Dept. of Interior
Alaska Program Staff (311)
18th and "C" Streets, N.W.
Washington, D.C. 20240

Dear Lavelle:

Here is the letter and enclosures we discussed today. As I indicated, they create problems in three related areas.

1). To begin, if I were a native landowner, I would be offended that ELM drafted such a document without any visible effort to involve the native community. As my lawyer friends would say, "It flies in the face of ANCSA."

2). Next, the MOU establishes a de facto adjudication of less than fee interests when ELM does not have the authority to adjudicate RS 2477 interests. The only forum to properly adjudicate them is with the landowner, or if that proves to be unsuccessful, in court. The only Federal land title to be prejudiced with these questionable assertions are native lands. In my experience I have never found a Federal patent in the Lower 48 which purported to adjudicate an RS 2477.

3). It represents land management philosophy at its least, i.e., the State would like title any way they can get it, but want "the right to refuse service" (maintenance) to anyone. This creates a conflict between the unsuspecting user and the landowner when a user attempts to use a damaged trail and finds that he cannot because of permafrost degradation, for example. He makes the choice of not going or just moving the trail over a bit to avoid the impassable section. Hence, he infuriates the landowner by destroying surface resources and trespassing. The user then faces an irate landowner, possible criminal charges and the State who chooses to do nothing. The Seventy Mile Trail in Eagle is a good example.

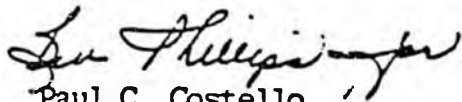
My solution is simple. Revoke the MOU and let the landowners and the State decide in the manner most practical which right is valid and who is responsible for that right. If a right is valid because there is a continuing public use and need, then let the State seek the funds to maintain the right-of-way on a case by case basis. ELM is helping neither themselves

Lavelle Black
Nov. 1, 1984
Page 2

nor the Native ~~community~~ nor, in the run, the taxpayers of this state, in trying to decide what is best for a situation that they have no legal obligation to be involved in.

I hope that this finds you well and enjoying the fall season in Washington. Give my regards to Bob.


Sincerely,



Paul C. Costello
President

Enc: Letter to Darrn Alex
Briefing Paper
MOU

PCC/bap



Northern Alaska Environmental Center

218 DRIVEWAY
FAIRBANKS, ALASKA 99701
(907) 452-5021

TO: Senate Resources Committee
Arliss Sturgulewski, Chair

FROM: Randy R. Rogers, Director, NAEC

SUBJ: SJR 10--R.S. 2477

Date: February 21, 1985

In September the Bureau of Land Management and the Alaska Departments of Transportation and Natural Resources signed a memorandum of understanding, the full implications of which those parties are most likely not even aware. This memorandum establishes a procedure for placing formal assertions of R.S. 2477 rights-of-way by the state on both state and federal master title plats, signifying the legitimization of a state right-of-way.

The process of developing this agreement took place with absolutely no public involvement and, in fact, BLM would not even allow representatives of the Northern Alaska Environmental Center to review copies of the memorandum while in its draft stages. In addition to the lack of public involvement, representatives of the National Park Service, Fish and Wildlife Service, and native corporations, whose lands may be substantially impacted by this agreement, were not included on the committee that drafted the memo.

Revised Statute 2477 was originally established by the U.S. Congress in the Act of July 26, 1866. The entire, original statute provided:

"The right of way for the construction of highways over public lands not reserved for public uses is hereby granted."

This law was established at a time when automobiles and D-9 Cats did not exist and a "highway" referred to a wagon trail at most.

Because the law is so vague most of the parameters defining the actual use of R.S. 2477 have been established through case law. Yet, there have been very few cases in Alaska which define how the law applies within the state. Despite this lack of a conclusive definition, the memorandum of understanding uses what small body of law is available to establish criteria for the BLM to accept the assertions. This will result in placing the burden of legally challenging the application of the law on individual persons who disagree with the shaky BLM definition.

There are literally hundreds of historic trails in Alaska which could possibly be claimed under R.S. 2477. Many of these trails cross portions of conservation units and have the potential to severely compromise the purposes for which the units were established.

An example of one such trail is the Bielenberg Trail where a miner was arrested this fall when he moved mining equipment across the Yukon-Charley National Preserve to his mining claims on Woodchopper Creek. The miner contends that, because the route he was using is a public highway established under the terms of R.S. 2477 (a claim which has not been legally proven), he does not need an access permit from the National Park Service.

This case of trespass on NPS lands is now in court. Meanwhile, the State of Alaska has filed a formal assertion of this right-of-way with BLM under the process defined in the new memorandum of understanding, an action which jeopardizes NPS' position in court because of the R.S. 2477 policy of BLM. BLM, it should be pointed out, is an agency of the Department of the Interior, as is NPS.

Another controversy with regard to R.S. 2477 which is extremely disturbing involves Gates of the Arctic National Park. In February, 1984, the Department of Natural Resources sent a letter to NPS stating that, because the route of the Coldfoot Classic Sleddog Race lies on state-claimed R.S. 2477 rights-of-way and on navigable waterways, the organization conducting the race need not obtain a special-use permit from the Park Service.

This action regarding a sleddog race may be viewed as an innocent action; however, under the current state policy, or lack of policy, once the right-of-way is established it could be used for unrestricted mining access or other purposes which would be devastating to the wilderness resources of the park. In this instance, NPS responded to the state that the route would not be considered a valid right-of-way until legally proven through the courts.

This example further demonstrates the widely differing interpretations of R.S. 2477 by NPS and BLM. Although the agreement between BLM and the state is not intended to apply to lands not under BLM management, validation of the rights-of-way on BLM lands could establish a precedent that would be detrimental to legal challenges of their validity on NPS, Fish and Wildlife Service, native, or private lands.

In developing its R.S. 2477 policy, BLM has obviously not considered its ramifications to other land managing agencies, nor has it thoroughly considered how it will affect land under its own jurisdiction.

At the November 15, 1984, meeting of the Fairbanks District BLM Advisory Council, a BLM representative indicated that, if the state asserted an R.S. 2477 claim into the primitive portion of the White Mountains National Recreation Area, (which is closed to all off-road vehicle use) and the assertion met the criteria spelled out in the memorandum of understanding thereby ending up on the BLM master title plats, a miner could drive a D-9 Cat through the primitive area with no BLM approval required.

Many potential R.S. 2477 routes are important for their recreational use, but their status as such is unclear because of the confusion surrounding R.S. 2477. Two primary examples are the Chena Hot Springs Winter Trail and the Circle-Fairbanks Historic Trail.

In July, 1982, the state acknowledged that the Chena Hot Springs Winter Trail has standing as an R.S. 2477 right-of-way yet refused to protect the trail's recreational properties because it is not a "main or significant arterial thoroughfare." When the Fairbanks North Star Borough discussed the establishment of the Circle-Fairbanks Trail as a recreational trail, the Department of Natural Resources indicated that, because the trail is identified as an R.S. 2477, they could do nothing to manage it for recreational purposes.

The importance of clearing up the R.S. 2477 issue is demonstrated by the fact that over 30 percent of recreational trails in the Fairbanks North Star Borough inventory are tentatively identified as R.S. 2477 rights-of-way by the Department of Transportation.

Equally disturbing as the recent developments with the R.S. 2477 issue is that, although the new agreement between the state and BLM defines a procedure for placing R.S. 2477 rights-of-way on land status plats, thereby legitimizing the claims, the involved state agencies are not certain who will be responsible for managing, maintaining or accepting liability for the roads. And questions such as what period of non-use constitutes abandonment of the rights-of-way, if the rights-of-way are restricted to historical types and seasons of use, and what width the rights-of-way are, remain to be answered.

The manner in which this major state and federal action has taken place is highly questionable. It is irresponsible land management on the part of both the BLM and the state to establish an agreement or take action to validate any of these possible rights-of-way before it is known what purposes they will serve, what effects they will have on management of surrounding lands, how they will be managed, and where the legal responsibilities lie. The need to delineate how R.S. 2477 will be dealt with in Alaska is clear, but a procedure to administratively approve the rights-of-way without public involvement, and prior to an adequate understanding of how they will be managed makes a travesty of safeguarding the public interest.

The state and BLM should abolish the existing memorandum of understanding, examine the basic legal, fiscal, and management responsibilities associated with the rights-of-way, and establish a new procedure for solving this dilemma which is accompanied with full public involvement and the participation of all affected land owners and managers.

copy

MEMORANDUM OF UNDERSTANDING
BETWEEN ALASKA DEPARTMENT OF NATURAL RESOURCES AND
ALASKA DEPARTMENT OF TRANSPORTATION AND PUBLIC FACILITIES
AND
BUREAU OF LAND MANAGEMENT

PURPOSE

1. The purpose of this agreement is to establish the procedures for the assertion of RS 2477 rights-of-way by the Alaska Department of Natural Resources (DNR) and the Alaska Department of Transportation and Public Facilities (DOT&PF) to the Bureau of Land Management (BLM). Federal, state, and local officials need to know locations of RS 2477 public right-of-way assertions in order to assist such officials in their land and resource management decisions. The public needs to know the location of RS 2477 public right of way assertions to avoid unauthorized uses on private lands. This Memorandum of Understanding (MOU) will establish procedures that will enable RS 2477 rights-of-way assertions to be placed on land status plats.

BACKGROUND

2. RS 2477, formally codified as 43 U.S.C 932 (repealed by P.L. 94-579, Federal Land Policy and Management Act of October 21, 1976), provides:

The right of way for the construction of highways over public lands, not reserved for public uses, is hereby granted.

3. By regulation found in 43 C.F.R. 2802.5 (b), the Bureau of Land Management has provided:

In order to facilitate management of the public lands, any person or state or local government which has constructed public highways under the authority of RS 2477 (43 U.S.C. 932, repealed October 21, 1976) may file a map showing the location of such public highways with the authorized officer.

4. In Hamerly v. Denton, 359 P. 2d 121, 123 (Alaska 1961), the Alaska Supreme Court stated that the general rule regarding acceptance of the RS 2477 federal grant:

Before a highway may be created, there must be either positive act on the part of appropriate public authorities of the state, clearly manifesting an intention to accept the grant, or there must be public use for such a period of time and under such conditions as to prove that the grant has been accepted.

DOT-DNR/BLM M.O.U.

5. The United States Department of the Interior, Office of the Solicitor, stated in a memorandum dated July 7, 1983:

"[(T)he Department of the] Interior has long recognized that State law controls what constitutes a (R.S. 2477) highway within each state;" and

6. Alaska Statute 19.45.001(8) states:

"Highways includes a highway (whether included in the primary or secondary systems), road, street, trail, walk, bridge, tunnel, drainage structure and other similar or related structure or facility, and right-of-way thereof, and further includes a ferry system, whether operated solely inside the state or to connect with a Canadian highway, and any such related facility;" and

7. WHEREAS by statute, AS 19 SLA 1923; 123 SLA 1951; 35 SLA 1953; AS 19.10.010, the State of Alaska has accepted the RS 2477 grant.

8. The RS 2477 grant has also been accepted in many cases by actual public use or expenditure of public monies on unreserved public lands for highway purposes.

POLICIES AND PROCEDURES

9. DOT&PF shall have responsibility for asserting and for identifying and submitting maps to BLM of all RS 2477 rights-of-way established before October 21, 1976, identified on the list of state maintained highways. DOT&PF's responsibility under this paragraph includes both state and non state lands.

10. DNR or DOT&PF may identify, assert, and submit maps and evidence of use to BLM for all other RS 2477 rights-of-way established before October 21, 1976, situated upon any land within the State of Alaska.

11. DNR or DOT&PF shall accept evidence of use on any right-of-way established before October 21, 1976, from other state agencies, local governments, and members of the public. For all claims of RS 2477 rights-of-way which involve state land or provide access to state land or public water an ADL/LAS case file will be established.

12. DNR or DOT&PF may maintain duplicate sets of all files regarding RS 2477 rights-of-way. All newly created RS 2477 files, or any documents to be added to an existing file, will be duplicated and forwarded from one agency to the other.

13. All maps showing the location of RS 2477 rights-of-way established before October 21, 1976, submitted to BLM shall be the best maps possible but not of lesser detail than standard USGS maps at a scale 1:63,360. Maps and supporting documentation shall be submitted by both agencies concurrently. The submission of such maps showing the location of RS 2477 rights-of-way on public lands shall not be conclusive evidence as to their existence. Similarly, a failure to show the location of RS 2477 rights-of-way on any map shall not preclude a later finding as to their existence.

14. There shall be established an RS 2477 coordinating committee in the Northern Region of Alaska composed of DNR, DOT&PF and BLM. The purposes for this committee are as follows:

(a) coordination of agency priorities for identifying, locating, and asserting RS 2477 rights-of-way;

(b) coordination of RS 2477 processing procedures for identifying, locating, establishing case files, making assertions, and platting claims on both federal and state land status plats; and

(c) coordination of requests made to and by the agencies.

15. Each assertion of the existence of an RS 2477 right-of-way made pursuant to this agreement and the submissions to BLM will be reviewed by BLM to ensure the land was unreserved public land as of the date claimed and was established prior to the repeal of the law on October 21, 1976. BLM will not adjudicate the validity of RS 2477 assertions.

16. BLM, DNR, and DOT&PF shall each issue a serial number and establish a case file for each claim made pursuant to this agreement. All correspondence shall reference all agencies' file numbers.

17. BLM shall plot each RS 2477 right-of-way asserted on their Master Title Plats when the following criteria are met (BLM Manual 2801.24 B.1, Rel. 2-152, 9/10/82):

1. Criteria for identification of R.S. 2477 Public Highways, include four elements:

a. In order for a valid right-of-way to come into existence, there must have been the actual building (construction) of a highway. Mere use, planning, or surveying, does not equal construction. However, construction may not have occurred all at once. Road maintenance often equals improvement, or even construction.

Increments of maintenance over several years may equal construction. When public funds have been spent on the road it may be a public road. When the history of a road is unknown or questionable, its mere existence in a condition adequate for public use may be evidence that construction has taken place.

b. A highway is freely open to everyone. Roads that have had access restricted to the public by locked gates or other means may not be public highways.

c. The construction of a public highway on unreserved public land must have occurred prior to October 21, 1976.

d. A State has to have a procedure to confirm the R.S. 2477 public highway right-of-way permit.

18. This MOU establishes the state's procedure to confirm the RS 2477 and thereby fulfills item d in paragraph 17 above.

19. DNR shall plot each RS 2477 right-of-way asserted on their land status plats.

20. Nothing in this Memorandum of Understanding shall obligate any party in the expenditure of funds, or for future payments of money, in excess of appropriations authorized by law.


21. Each party agrees that it will be responsible for its own acts and the results thereof and each party shall not be responsible for the acts of the other parties; and each party agrees it will assume to itself risk and liability resulting in any manner under this agreement.

22. Nothing in this MOU is intended to limit agency or individual rights to normal administrative or judicial appeal processes.

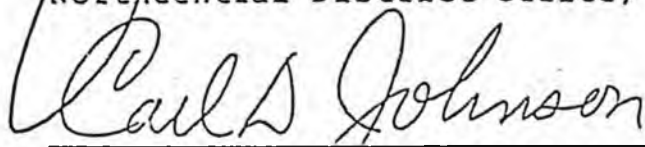
23. Nothing herein is intended to conflict with Federal, State or local laws or regulations. If there are conflicts, this agreement will be amended as soon as practical to bring it into conformance with conflicting laws or regulations.

24. It is understood by all parties that individual citizens may be entitled to assert rights-of-way under RS 2477 notwithstanding this agreement. Nothing in this Agreement shall affect the right of private citizens to assert rights-of-way under RS 2477 in conformance with applicable law.

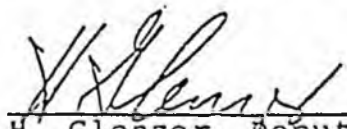
25. The effective date of this agreement shall be from the date of final signature. The agreement shall remain in effect until the parties jointly agree otherwise.



Date 9-28, 1984
Jerry L. Prossia, District Manager,
Northcentral District Office, Alaska Department of Natural Resources



Date 9/28, 1984
Carl Johnson, District Manager,
Fairbanks District Office, Bureau of Land Management



Date 28 Sept, 1984
H. Glenzer, Deputy Commissioner,
Northern Region, Alaska Department of Transportation & Public
Facilities



United States Department of the Interior

IN REPLY REFER TO

2800 (932)

BUREAU OF LAND MANAGEMENT

Alaska State Office
701 C Street, Box 13
Anchorage, Alaska 99513

September 7, 1984

Memorandum

To: Member of ALUC

From: State Director, Alaska

Subject: R.S. 2477 Issue Paper

Transmitted herewith is an issue paper which sets forth BLM's policy on R.S. 2477 rights-of-way. The policy has been altered enough in recent years to allow us to note these claims on our records provided the State takes the initiative and files an application for notation which meets the criteria set out in the issue paper.

In the absence of the State formally asserting its rights under the Statute, BLM has no choice but to consider the lands involved to be vacant public lands without established public access. BLM has had numerous discussions with the State concerning R.S. 2477 and the State is well aware of our policy and procedures.

Enclosed is a draft MOU between our Fairbanks District Office and the State of Alaska which is intended to facilitate the policy set out in the issue paper. Also enclosed is a copy of our BLM Manual section on R.S. 2477 and a copy of a Regional Solicitor's Office memorandum to the Bureau of Indian Affairs dated May 21, 1980.

The Fairbanks District Office and the State of Alaska, Department of Transportation and Public Facilities, Northern Region have been working on this Draft MOU for sometime now and have established a good working document which fits well within the constraints of our regulations.

Our first preference would be to have the cooperative State Federal work on R.S. 2477 started in Fairbanks proceed. However, we would not object to the Council taking this matter under its wing if this is what the State wishes. Under any circumstance, the State must clearly take the leadership role.

Michael J. Penfold
State Director

Enclosure (1) w/Exhibits I, II, and III

BLM POSITION

Issue Paper - R.S. 2477 Roads and Trails

Under DOI existing authority and policy, it is the responsibility of the State of Alaska to officially assert its claimed rights by filing applications for notation of such rights-of-way on our records. Such applications in addition to providing the information required to show the highway meets the four criteria set out below must provide a plottable description of the facility so that BLM's records can be properly noted.

The Act of July 26, 1866, R.S. 2477 (43 U.S.C. 932) provided:

"The right-of-way for the construction of highways over public lands not reserved for public uses, is hereby granted."

This statute, which was repealed by the Federal Land Policy and Management Act (FLPMA) of October 21, 1976, 90 stat. 2743, has been interpreted as granting a right-of-way for public use over public land without limiting the method of establishment of that right-of-way. The grant becomes fixed when a public highway is definitely established in one of the ways authorized by the laws of the State where the land is located.

The Act (R.S. 2477) did not specify the extent of the grant, the width of the right-of-way, or the nature of the right conveyed. Since the Department does not grant such rights-of-way, it has consistently held that it has no authority to adjudicate claims made under this Act. Therefore, acknowledgements of such claims have not been inserted in Federal Land Patents. The courts have held that reservation of an R.S. 2477 right in our patents is not necessary to validate or protect rights-of-way created under the statute.

In order to facilitate proper management of the public land, the Department has to have sound transportation plans. It is, therefore, necessary to identify all public roads in a given area. To facilitate such identification the Bureau of Land Management has recently been given authority to note claimed R.S. 2477 highways (roads, trails, etc.) on its official status plats, provided that requests for notation meet the following criteria:

1. In order for a valid right-of-way to exist, there must have been actual construction of a highway. Mere use, planning, or survey is not considered construction. However, construction of the highway need not have occurred all at once. Road maintenance often equals improvement and even construction. When the history of a road is questionable, its existence in a condition adequate for public use may constitute evidence that construction has taken place.
2. The highway is free and open to the public at large.
3. The construction of the highway on unreserved public land must have occurred prior to repeal of R.S. 2477 on October 21, 1976.
4. The State must have a procedure to confirm the R.S. 2477 public highway right-of-way grant.

Once the State application is received, BLM has the responsibility to assure that the lands covered by the claimed right-of-way were, on the date of establishment of the highway, unreserved public lands. If the information submitted by the State meets the four criteria above, BLM assumes (it does not adjudicate the claim) that the road is a bona fide R.S. 2477 highway. The BLM then acknowledges the State's claim and plots the right-of-way on its records.

Any uses other than for highway purposes within the boundaries of an R.S. 2477 right-of-way must be permitted by BLM by a separate right-of-way grant. It should also be noted that the R.S. 2477 grant extends only to the right-of-way itself, it does not include ancillary facilities such as material sources and stockpile areas.

The Fairbanks District of BLM is currently working on a Memorandum of Understanding with the State of Alaska, Department of Transportation and Public Facilities. This MOU is intended to facilitate notation of the State's claimed R.S. 2477 rights on BLM's official records.

BLM has no objection to elevating this MOU to State level if the Council so desires. However, even if the MOU is elevated to State level, BLM cannot by law or regulation note the State's R.S. 2477 claims to its records until the State DOT/PF files a formal request for notation accompanied by a plottable description and a date of appropriation. The initiative to begin the record notation process rests with the State.

Further, until the State officially identifies its claimed R.S. 2477 rights, so they can be noted on the records, Federal agencies have no recourse but to treat the lands involved as if they were free and clear of encumbrances. As an example, numerous contacts were made with the State of Alaska during the planning process on the Steese NCA and the White Mountains NRA. At no time has the State of Alaska identified any R.S. 2477 claims within these planning areas.



United States Department of the Interior

IN REPLY REFER TO

2800 (932)

BUREAU OF LAND MANAGEMENT

Alaska State Office
701 C Street, Box 13
Anchorage, Alaska 99513

November 23, 1984

RECEIVED
DEC 27 1984

Instruction Memorandum No. AK-85-72
Expires 9/30/85

To: DM's and DSD's
From: State Director, Alaska

Subject: Notation of R.S. 2477 Right-of-Way Assertions on the Public Land Records

This memorandum is intended to supplement manual guidance on notation of R.S. 2477 right-of-way assertions. The BLM manual policy on notation of claimed R.S. 2477 is intended to facilitate BLM management of those lands it administers. BLM needs a sound transportation plan in order to effectively manage those public lands it administers; therefore, it is necessary to identify existing access routes on the Bureau's official records.

Notation of any particular R.S. 2477 assertion of right to these records is discretionary. The manual merely provides BLM a procedure of noting R.S. 2477 claims on its records, if BLM agrees that the assertions have at least potential validity. The manual procedure is not intended to force BLM to note assertions it believes to be questionable or invalid.

It should, however, be remembered that an R.S. 2477 grant is created by taking. The rights acquired thereunder attached immediately when the facility was first appropriated or constructed under the statute. Once a right-of-way is established under R.S. 2477, it may be abandoned only under procedures established by State law.

The BLM should work with the State of Alaska to identify those existing access roads and trails which may be potentially valid R.S. 2477 assertions. When BLM agrees that a right may exist (i.e. the assertion may be valid) under the statute, it should note the assertion on its official land status records. If BLM does not agree that the right may exist, the assertion should not be noted to the records. BLM's notation of a potential right does not validate an invalid assertion and its failure to note a valid assertion does not void such assertion. The actual validity or nullity of an R.S. 2477 assertion can only be determined by a court of competent jurisdiction.

If an R.S. 2477 is asserted on a road or trail historically used only as a winter trail and use begins to occur during the other seasons which causes environmental damage, BLM's recourse is to try to get the State to maintain the trail or for BLM to sue for damages on Federal lands. Seasonality of use should

BLM NOTATION MEMO

be defined by the type of use which existed at the time the trail or road was established or appropriated. The background and history of the trail may need to be checked to determine if use has been seasonal.

BLM will note potentially valid R.S. 2477 assertions only across lands which it administers. Notations will not be made on lands withdrawn for other agency use, unless BLM has an MOU regarding notation with that agency having jurisdiction over the land. Assertions of rights will not be noted on land which have been Interim Conveyed or Patented to a Native Corporation or Tentatively Approved or patented to the State of Alaska.

The BLM does not need comment or concurrence from Native Corporations to note assertions on lands that it manages (including lands that are merely selected by such corporations.) BLM is only acknowledging a claim of a valid existing right to such lands. Such an acknowledgment does not change the validity or invalidity of the right. The existence of such a potential right will not be cited in any conveyance document as an encumbrance. A Native Corporation is free to challenge the assertion, in court, after it acquires title.

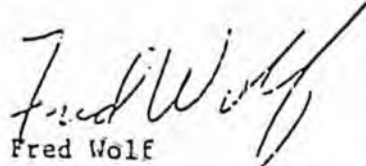
BLM will not specifically reference an R.S. 2477 claim, assertion or notation in the deeds or patents it issues for any claim or entry made under the public land laws, unless the inclusion of a reference to such claim has been agreed to, in writing by all affected parties.

There may be situations where the State of Alaska may find it advantageous to acquire a right-of-way under Title V of the Federal Land Policy and Management Act in lieu of an R.S. 2477 notation. Patents for entries made after granting of a Title V right-of-way are made subject to the right-of-way.

It should also be noted that the BLM cannot impose restrictions or stipulations restricting the use of an R.S. 2477 road or trail for those purposes authorized by statute. Only the State can impose restrictions on such uses. However, R.S. 2477 did not authorize the construction of non-access facilities such as powerlines, pipelines, etc. Such facilities, if not covered by a granted right-of-way constitute unauthorized use.

In deciding whether to note an assertion on the BLM records, BLM may perform a field examination and/or prepare a report to substantiate its decision as to disposition of the assertion. However, such action is not required.

Distribution:
D-DSC (D-558A)


Fred Wolf
State Director
Acting



United States Department of the Interior

OFFICE OF THE SOLICITOR
ANCHORAGE REGION
510 L Street, Suite 408
Anchorage, Alaska 99501

RECEIVED
MAY 21 1980
ANCHORAGE AK.

MEMORANDUM

To: Acting Area Director
Bureau of Indian Affairs
Juneau

From: David S. Case
Attorney/Advisor

Subject: Rights of Way on Allotments --
R.S. 2477 and Other Access Questions

I. INTRODUCTION

A. Your Requests

Over the last twelve months you have directed three opinion requests to this office regarding access to and across Native allotments. Your first request (dated May 22, 1979) asked about the effect of Native occupancy on the establishment of section line road easements under R.S. 2477. Your second request (dated July 6, 1979) was for general guidance about the method for assuring access to landlocked Native allotments you had advertised for sale. You also asked if you have to disclose any access problems in your sale advertisement. With respect to R.S. 2477 easements, you asked whether a section line easement for public access would suffice for private access to an otherwise landlocked

1/ The request was entitled "Effect of Statutory Reservations on Native Allotments" and was answered in a memorandum by Dennis Hopewell of this office, dated September 4, 1979. The section line easement question was specifically excluded from that response pending this reply.

B.I.A. MEMO

Exhibit III

allotment. Your final request (dated April 4, 1980) reduced to its essentials, asked whether the Indian right of way laws and regulations apply when the right of way on or through a certified allotment coincides with a surveyed section line easement arguably granted under R.S. 2477.

B. R.S. 2477 in Brief

R.S. 2477 is an 1866 Act "granting" highway rights of way over public lands in the following deceptively simple terms:

The right-of-way for the construction of highways over public lands, not reserved for public uses, is hereby granted. Act of July 26, 1866, c. 262, sec. 8, 14 Stat. 253.

This act was initially codified as Revised Statute (R.S.) 2477 and later as 43 U.S.C. 932. It was repealed by Section 706(a) of the Federal Land Policy and Management Act (FLPMA) of October 21, 1976, PL 94-576, 90 Stat. 2743, 43 U.S.C. 1701, et seq.

Your questions focus on the section line easements appropriated by the Territory and State of Alaska under this federal authorizing legislation. The State statute appropriating the section line easements is codified as Alaska Statute (AS) 19.10.010. However, the the R.S. 2477 grant includes other kinds of rights of way other than those appropriated under this statute. On the other hand, you should note that the R.S. 2477 grant is specifically limited to rights of way over "public lands." The latter point is significant, because it is our opinion that Alaska Native use and occupancy sufficient to qualify for a certificate of allotment is also sufficient to withdraw the land occupied from "public land" status.

Finally, the State's acceptance of the R.S. 2477 grant along section lines has had an on-again, off-again history that must be taken into account when determining whether the easements granted under R.S. 2477 have ever been accepted by the State. Thus, the answers to your questions require some background in the meaning of the term "public lands" and in the history of the application of R.S. 2477 in Alaska. In order to give some direction to that discussion, however, we have provided short answers to each of the questions posed in your opinion requests.

II. SHORT ANSWERS

A. May 22, 1979 Request

We agree with the conclusion expressed at page 2 of your opinion request about the effect of Native use and occupancy on the establishment of a section line easement. However, we would state your conclusion more definitely: ~~use and occupancy were initiated after survey of the section line~~ ^{use and occupancy were initiated after survey of the section line} then the section line easement is superior to the allottee's rights and a right-of-way across the allotment does not require the consent of the allottee or a grant from the United States. If use and occupancy began any time before the survey, then the easement can only be granted with the consent of the allottee and according to the applicable Indian right of way laws.

B. July 6, 1979 Request

We know of no principle requiring you to disclose whether or not there is access to advertised parcels; furthermore, otherwise valid section line easements can be used to provide private access, but they are also open to the public. Under some circumstances, however, easements by necessity can be implied across otherwise unencumbered lands to afford private access to landlocked parcels.

C. April 4, 1980 Request

Whether the Indian right of way laws apply to a Native allotment depends on whether the allottee commenced use and occupancy before or after a section line right of way was appropriated by survey.

III. DISCUSSION

A. R.S. 2477

1. History and Purpose of R.S. 2477

U.S. Supreme Court and Ninth Circuit cases have cast some doubt on whether R.S. 2477 applies in Alaska. A narrow reading of the U.S. Supreme Court's opinion in Central Pacific Railway Co. v. Alameda County, 284 U.S. 463 (1931), and the Ninth Circuit's later decision in U.S. v. Dunn, 478 F.2d 433, 445 (9th Cir. 1973) would indicate that R.S. 2477

was only a recognition of pre-existing rights rather than a grant of new rights. Strictly construed, this interpretation could mean that R.S. 2477 was never applicable to Alaska, since it was enacted in 1866, one year prior to the purchase of the Territory.

The Territorial and State cases, on the other hand, consistently characterize R.S. 2477 as "in effect, a standing offer from the federal government" for the grant of a right of way, Girves v. Kenai Peninsula Borough, 536 P.2d 1221, 1226 (Alaska 1975). Under this interpretation, the right of way has been held to come into existence upon the "acceptance" of the standing offer. See Berger v. Ohlson, 9 Alaska 389 (D. Alaska 1938); Clark v. Taylor, 9 Alaska 298 (D. Alaska 1938); United States v. Rogge, 10 Alaska 130 (D. Alaska 1941); State v. Fowler, 1 Alas. L.J. 7 (April 1963); Hammerly v. Denton, 359 P.2d 121 (Alas. 1961). Given the weight of authority in this jurisdiction and the historical reliance placed upon R.S. 2477 in Alaska as a source of rights of way across the public domain, we are unwilling to conclude that the statute has no applicability to Alaska. We suspect that if the question were squarely presented to the Ninth Circuit Court of Appeals it would agree.

It has been held that R.S. 2477 first became applicable in Alaska by the Organic Act of May 17, 1884, 23 Stat. 254, whereby Alaska first became an organized territory. Section 9 of that Act, among other things, provided that the laws of the United States be extended to the Territory of Alaska, U.S. v. Rogge, 10 Alaska, supra at 147. As noted previously, R.S. 2477 is construed as a standing offer from the federal government for the creation of a right of way, Girves v. Kenai Peninsula Borough, 536 P.2d, supra at 1226. Under this construction, it has been held that the offer can be accepted (and the right of way created) either (1) by a positive act of the state or territory clearly manifesting an intent to accept the offer, Hammerly v. Denton, 359 P.2d, supra at 123.^{2/}

^{2/} Accord: Wilderness Society v. Morton, 479 F.2d 942, 882 (D.C. Cir. 1973), cert. den'd. 411 U.S. 917.

or (2) ~~any~~ public use of the right of way for such a period of ~~time~~ under such conditions as to prove that the offer has been accepted, id.

Statutory acceptance of the grant, formal expression on the part of public officials of an intention to construct a highway or actual public construction of a highway may all constitute acceptance of the R.S. 2477 grant by the "positive act" of the appropriate public authorities. Thus, in Girves, supra, the Alaska Supreme Court held that AS 19.10.010 (establishing a highway easement along all section lines in the State) was sufficient to establish a right of way along the boundary of plaintiff's homestead coinciding with a surveyed section line. In Wilderness Society v. Morton, 479 F.2d 842 (D.C. Cir. 1973), it was held that the State's application to the Bureau of Land Management to construct a "public highway" from the Yukon River to Prudhoe Bay, along with enabling State legislation, was sufficient to establish an acceptance of the federal grant. In addition, the actual construction or public maintenance of a highway may constitute acceptance. See Moulton v. Irish, 218 P.2d 1053 (Montana 1923), construction of highways; Streeter v. Stalnaker, 85 NW 47 (Nebraska 1901), public maintenance and improvement of highways.

Public use (sometimes called "public user") may also constitute acceptance of the grant in the absence of any positive official act. Whether any claimed use constitutes acceptance of the grant, however, is a question of fact to be decided by the court. It appears that continued and consistent use of a right of way across the public lands by even one person with an interest in the lands to which the road gives access may be sufficient to establish public user, State v. Fowler, 1 Alas. L.J., supra at 8 (April 1963). See also Hamerly v. Denton, supra at 125. However, the Alaska Supreme Court has held that mere desultory or occasional use of a road or trail does not create a public highway, id.^{3/}

^{3/} Of course, it is no longer possible to accept the R.S. 2477 grant by any of these methods, because R.S. 2477 was repealed by FLPMA, supra, in 1976. •

2. Allotments As "Public Lands"

By its terms, R.S. 2477 is only an offer for a right of way across "public lands." In discussing this term in the context of R.S. 2477, the Alaska Supreme Court has noted:

The term "public lands" means lands which are open to settlement or other disposition under the land laws of the United States. It does not encompass lands in which the rights of the public have passed and which have become subject to individual rights of a settler. Hammerly v. Denton, supra at 123.

Beginning with the 1884 Organic Act, previously discussed, Congress has specifically provided for the protection of lands used or occupied by Alaska Natives. Section 8 of the Organic Act provided in part:

That the Indians or other persons in [Alaska] shall not be disturbed in the possession of any lands actually in their use or occupation or now claimed by them but the terms under which such persons may acquire title to such lands is reserved for future legislation by Congress.^{4/}

Federal decisions have long recognized the statutory protection afforded Alaska Native use and occupancy. See, e.g., U.S. v. Berrigan, 2 Alaska 442 (D. Alas. 1904); U.S. v. Cadzow, 5 Alaska 125 (D. Alas. 1914). Departmental regulations and policy reinforce the statutes. See, e.g., 43 CFR §§ 2091.1(e), 2091.2-1, 2091.5, 2091.6-3; see also Government Appropriation of Rights-of-Way in Alaska, Opinion of the Associate Solicitor, Public Lands (M-36595, March 15, 1960, copy attached).

In analogous circumstances, the U.S. Supreme Court has consistently recognized that railroad land grants are not to be construed in derogation of Native use and occupancy

^{4/} Similar provisions appear in the following acts: Act of March 3, 1891, c. 561, 26 Stat. 1095, § 14; Homestead Act of May 14, 1898, c. 299, 30 Stat. 412, § 7; Act of June 6, 1900, c. 786, 31 Stat. 330, § 27.

rights. That is particularly true where those rights have been protected by treaty, Leavenworth L & GR Co. v. United States, 92 U.S. 733 (1875), or specific statutory exceptions, Buttz v. Northern Pacific Railway Co., 119 U.S. 55 (1886). See generally, Bardon v. Northern Pacific Railway Co., 145 U.S. 535, 540-543 (1892). Most significantly, the U.S. Supreme Court has specifically protected rights of individual Native occupancy against competing federal grants even in the absence of any statutory or treaty protections where these rights flow "from a settled government policy." Cramer v. United States, 261 U.S. 219, 229 (1923). Whether from the statutory protection afforded in the 1884 Organic Act and the other legislation specifically noted or from the settled government policy of protecting Alaska Native use and occupancy, we think it is clear that lands used and occupied by individual Alaska Natives are not "public lands" within the meaning of R.S. 2477 and that the R.S. 2477 grant cannot attach during any period of such occupancy.

3. Acts Accepting the R.S. 2477 Grant

(A) Section Line Easements. You have noted that AS 19.10.010 establishes rights of way of varying widths along the section lines in the State. As noted earlier, the Alaska Supreme Court has concluded this statute is a positive official act constituting acceptance of the R.S. 2477 grant, Girves, supra. The Territorial statute accepting the grant was originally enacted on April 6, 1923 (19 SLA 1923), but was subsequently repealed (perhaps inadvertently) on January 16, 1949. Op. Ak. Atty. Gen. No. 7 at 3 (December 18, 1969). The statute was subsequently reenacted in substantially its present form by the 1953 Territorial legislature (Act of March 21, 1953, 35 SLA 1953). Id. Thus, whether a section line easement has attached to Native occupied land must be viewed against the backdrop of the dates of Native occupancy and the dates during which Alaska's acceptance of the grant was in effect. The section line easements could only attach to lands not occupied by Natives between the dates of April 6, 1923, and January 16, 1949, and from March 21, 1953, forward.

Additionally, by the terms of the State statute, the acceptance is dependent on the existence of a "section line." In the Opinion previously noted, the State Attorney General also concluded that for the R.S. 2477 grant to attach under the statute, the "public lands must be surveyed and section lines ascertained," id. at 7. We agree with this conclusion; therefore, you must also determine whether

the lands in question were subject to individual Native use and occupancy on the date the section line was actually

(B) Other Official Acts of Acceptance. As noted earlier, other official actions (i.e., construction, repair, dedications, etc.) can constitute official acceptance of the R.S. 2477 grant. Whether such official action has created an R.S. 2477 right of way will have to be determined on a case-by-case basis.

(C) Public User. Rights of way claimed to have been created by public use must also be determined on a case-by-case basis. On the one extreme, an obvious public road established prior to Native use and occupancy would certainly be sufficient to constitute acceptance of the R.S. 2477 grant; see State v. Fowler, 1 Alas. L.J. 7, supra. On the other extreme, it is equally clear that desultory or occasional use of a road or trail by individuals having no interest in the land to which they obtain access is not sufficient to create an R.S. 2477 right of way, Hamerly v. Denton, supra. Whether a given use is sufficient to constitute acceptance of the R.S. 2477 grant, may have to be determined judicially in all but the most obvious cases.

4. Widths

By State statute, section line easements on "public lands" are four rods (66 feet) wide with the section line as a center of the dedicated right of way.^{6/} Other official

^{5/} The Attorney General also concluded that the R.S. 2477 grant attaches on the date the "protracted surveys" were published in the Federal Register. We do not agree with this position; as a practical matter, the protraction diagrams are not a reliable means of ascertaining the correct position of the surveyed section line.

^{6/} A right of way 100 feet wide is granted between sections of land owned by or acquired from the State. Since Native occupied lands could not fall within this category, section line easements on Native allotments will be confined to the 66 foot width.

acts could conceivably establish larger rights of way. Rights of way established by public user appear to be confined to the width actually used, State v. Fowler, supra.

B. Other Access Questions

1. Obligations To Provide Access

We do not believe either the allottee or the United States is obligated to provide a warranty of access to the purchaser of an allotment. By statute (AS 34.15.030) Alaska has incorporated the common law covenants for title into any deed which by its terms "conveys and warrants" real property to another. Thus, a deed substantially in the statutory form includes implied warranties that at the time of the conveyance the grantor: (1) is lawfully seized of the estate in fee simple and has the right and power to convey the premises; (2) that the premises are free from encumbrances and (3) that he warrants quiet enjoyment of the premises and to defend the title against all persons claiming the premises.

You have advised that you use a special warranty deed to convey restricted Indian lands. As you know, a special warranty deed limits the grantor's obligation to defend only against claims arising through him. It does not require the grantor to defend against claims arising through other persons, 21 CJS "Covenants" § 49. Except as so limited, we believe the deed form you used includes all of the statutory covenants implied by AS 34.15.030. None of these, however, include a covenant of access to the land granted. See generally, Powell on Real Property, ¶ 904, et seq. (1968 edition). Furthermore, AS 34.15.030 specifically provides: "No covenant is implied in a conveyance of real estate, whether the conveyance contains special covenants or not." We interpret this to mean that unless there is a specific covenant of access, the grantor is not obligated to provide it.

2. Easements By Conveyance Or Covenant

In spite of the protection this doctrine affords both the United States and the allottee, we recommend that as a prudent land manager you advise the allottee to provide whatever access it is within his power to provide incident to the sale of an allotment. That is especially true if, as in one case you described to us, the allottee is selling a

portion of the allotment which would be landlocked by the remaining lands of the allottee or others. In these circumstances, we advise you to insure that appropriate access is guaranteed through the allottee's other lands either by covenant or specific grant of easement. See generally, Powell on Real Property, ¶ 407 and 408. See also, 28 CJS Easements, § 23, et seq. Conversely, if the allottee's other lands will be landlocked by conveyance of a portion of the allotment to a third party, the allottee should insure that he is reserved an easement in the lands granted. See 28 CJS Easements, § 29. Under these circumstances, failure to provide or obtain access at the time of conveyance could result in later litigation to establish an easement by necessity.

3. Easements By Necessity

Easements by necessity are implied easements across otherwise unencumbered tracts where necessary to afford access to an otherwise landlocked parcel. See generally, Powell on Real Property, supra, ¶ 410. This doctrine comes into play only where there is a unity of ownership between the dominant and servient parcels at the time the landlocked (i.e., dominant) parcel was severed from the rest of the estate. The doctrine would apply to both examples discussed above where the grantor conveys a portion of the allotment thereby isolating either the land conveyed or the grantor's retained lands. In these circumstances, the courts have construed the intention of the parties to create an easement of necessity across the servient estate to provide access to the landlocked (i.e., dominant) estate.

As applied in this jurisdiction, the doctrine only requires proof of reasonable (as opposed to absolute) necessity in order to imply an easement. U.S. v. Dunn, 478 F.2d 443, 446 (9th Cir. 1973). Although the easement must be something more than a mere "convenience," it is not necessary to show that it is the only means of access to the property. In any event, the determination of whether the easement is a "reasonable necessity" is a fact question which involves considerations of public policy as well as the intent of the parties and the reasonable utilization to be made of the landlocked parcel. See generally, Powell on Real Property, supra, ¶ 410.

The doctrine has also been applied to Indian lands in this jurisdiction, cf. Superior Oil Co. v. United States, 353 F.2d 34 (9th Cir. 1965). The oil company in this case

sought to obtain an easement to move heavy oil drilling equipment across Indian reservation lands in order to drill on lands owned by a mission society and leased to the oil company. The mission society had previously been granted the land by the United States under a statute permitting such grants to religious organizations engaged in mission or school work on Indian reservations. The court concluded that although the mission society had an easement by necessity for mission purposes, the scope of that easement could not be expanded to accommodate the purposes of the oil company. We know of no principle which would preclude an easement of necessity from attaching to lands merely because they are Indian trust or restricted lands where the easement of necessity doctrine is otherwise applicable. See also, U.S. v. Clarke, 529 F.2d 984 (9th Cir. 1976), aff'd U.S. _____, (No. 78-1693, March 18, 1980).

IV. SUMMARY

This, of necessity, has been a rather wide-ranging opinion dealing with the several general concerns you raised regarding easements across Indian allotments. We will summarize some of our conclusions below for ease of reference.

A. R.S. 2477 Easements

R.S. 2477 easements can be created either by the positive acts of authorized authorities or public user of a right of way across the "public lands." Native used and occupied lands, however, are not "public lands." Therefore, a right of way under R.S. 2477 can only be obtained if, at the time the R.S. 2477 grant is accepted, the lands were not subject to the individual use and occupancy rights of an Alaska Native who has applied for an allotment.

B. Section Line Easements

Whether a section line easement supersedes Native use and occupancy depends on whether the Native use and occupancy preceded either the statutory acceptance or actual survey of the section line easement. If Native use and occupancy began prior to April 6, 1923, or between January 13, 1949, and March 21, 1953, then the easement could not be imposed on those lands by subsequent survey of a section line. If unoccupied lands were surveyed either between April 6, 1923,

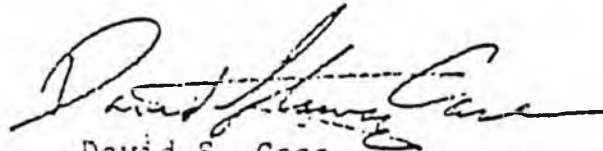
and January 18, 1949, or after March 21, 1953, then the section line easement supersedes Native occupancy rights.

C. Guarantees of Access

Although there is no legal requirement to guarantee access to otherwise landlocked allotments, you would be well advised to counsel the allottees to provide access if it is within their power to do so. It is especially important to provide access where there is an initial unity of title in the allottee. Under these circumstances an easement of necessity can be imposed to benefit a landlocked parcel. Providing access at the time of the grant will avoid later confusion and possible litigation.

D. Public or Private Access

You should also be aware that any R.S. 2477 right of access (whether by section line easement or otherwise) predating Native use and occupancy is a right of public access. While it may also permit private individuals to have access to otherwise landlocked parcels, it also permits the public at large to use the right of way. Of course, that does not permit the public to trespass on the allottee's or anybody else's private property.


David S. Case
Attorney/Advisor

Enclosure

cc: Scott Keep, Div. of Indian Affairs, Washington, D.C.
Area Realty Officer, Bureau of Indian Affairs, Juneau

RS 2477 REGIONAL TRAILS

ASSERTION INVENTORY

Compiled By

Dale Stirling
Historian I

February 1985

RS2477 TRAIL INVENTORY I

NORTHERN REGIONAL 7 AILS

SUPPORTING

Trail Name	Trail #	Quad #	Known Use	Suspected Use	Documents	Maps
Nome-Shishmareff	100	94	X		X	
Penny River	100a	94		X		
Cape Woolley	100b	94		X		
Nome River	104	94		X	X	
Golovin	97	95		X	X	
Council	101	95	X		X	
Solomon	109	95		X		
Norton Bay	112	95		X	X	
Pilgrim Springs	119	95		X		
Kaltag-Nome	156	95	X		X	
Topok-Candle	158	95	X		X	
Norton Sound-Goloun	115	95		X		
Ungalik-Candle	118	96	X		X	
Koyuk-Norton Bay	264	96		X		
Kaltag-Holy Cross	116	97		X		
Lewis Landing-Dishkaket	148	97		X		

SUPPORTING

Trail Name	Trail #	Quad #	Known Use	Suspected Use	Documents	Maps
Ft. Gibson-Keltaß	155	97	X		X	X
Poorman-Uphir	145	98	X		X	X
Poorman-Cripple	146	98	X		X	X
Telida-Novokaket	219	98		X		
Kantisha River Area	64d	99	X		X	X
Toklat-Lake Minchumina	89	99	X		X	
Kantishna	172	99	X			X
Fairbanks-Ft. Gibbon	191	99	X		X	X
Manley Hot Springs	194	99		X		
Cosjacket-Rampart	233	99		X		
Rex-Kantishna	237	99	X		X	X
Nenana-Kantishna	67	100	X			X
Nenana-Ft. Gibbon	68	100	X		X	X
Rex-Nenana	69	100		X		
Olnes Area	73d	100	X		X	X
Ester Area	73e	100		X		
Bonnifield Trail	188	100	X		X	
Goldstream-O'Conner Creek	189	100		X		

SUPPORTING

Trail Name	Trail #	Quad #	Known Use	Suspected Use	Documents	Maps
Dunbar-Livengood	197	100	X		X	X
Fairbanks-						
Chena Hot Springs	193	100	X		X	X
Gilmore Ski	302	100		X		X
North Fork Fortymile						
-Big Delta	52	101		X		
Goodpaster-Black Mtn	53	101		X		
Donnelly-Washburn	169	101			X	X
Redmond Cr.-Banner Cr.	184b	101		X		
Salcha-Caribou	185	101	X		X	
Chena Hot Springs	193a,b	101	X		X	
Kechumstuk Winter	77	102		X		
Chistochina-Eagle	167	102	X		X	X
Canyon Cr.-Walkers Fork	174	102	X		X	X
Liberty Cabin-Steel Cr.	175	102	X		X	X
Gravel Gulch-Liberty	176	102	X		X	X
Eagle-North Fort	178a,b	102		X		
Fortymile						
Yukon R.-Tatonduk R.	180	102		X		
Fortymile R.-Franklin	181	102	X		X	X
Franklin-Chicken	182	102	X		X	X

SUPPORTING

Trail Name	Trail #	Quad #	Known Use	Suspected Use	Documents	Maps
Eagle-Circle Nail	183	102	X		X	X
Cherry Cr.	295	102		X		
Napoleon Cr	296	102		X		
Atwater Cr.	299	102		X		
Fortymile R.-Mosquito Fork 300		102	X		X	
Eagle-Alder Cr.	45	103		X		
Nation R-Rampart	196	103	X		X	
4th July Cr.-Nation R.	197	103	X		X	X
Woodchopper Cr.	198	103	X		X	X
Fairbanks Cr.	73c	104		X		
Birch Cr.-Portage Cr.	199	104		X		
Circle-Ft. Yukon	202	104	X		X	X
Fairbanks-Circle	204	104	X		X	X
Central-Circle	231	104	X		X	
Circle-Steese Hwy.	261	104		X		
Birch Cr.	270	104	X			
Bonanza Cr.	276	104	X			
Porcupine Cr.	278	104		X		

SUPPORTING

Trail Name	Trail #	Quad #	Known Use	Suspected Use	Documents	Maps
Independence Cr.						
-Harrison Cr.	279	104		X		
Circle Hot Springs	281	104	X		X	X
Deadwood Cr.	284	104		X		
Hoose Cr.	286	104		X		
Chatanika Freight	303	104		X		
Bettles-Stevens Village	49	105	X		X	X
Livengood-Ft. Hamlin	64	105	X		X	X
Dunbar-Livengood	192	105	X		X	X
Chatanika-Yukon	205	105		X		
Beaver Cr.	255	102	X		X	X
Wickersham Dome						
-Tolovana R.	267	105	X		X	
Hickel Highway	289	105	X		X	X
Ft. Gibbon-Koyukuk	55	106	X			X
Kewalik-Candle	103	109		X		
Ungalik-Candle	118	109		X		
Topkuk-Candle	159	109	X		X	X

SUPPORTING

Trail Name	Trail #	Quad #	Known Use	Suspected Use	Documents	Maps
Candle-Kewalik	159	109	X		X	X
Dahl Cr.-Candle	160	109	X		X	X
Haylock-Candle	228	109		X		
Council-Flat Cr.	101	110		X		
Kougarok River	122	110		X		
Davidsons Landing	161	110	X		X	X
Teller-Pilgrim						
Hot Springs	162	110	X		X	X
Noatak Coast	22	113		X		
Kotzebue-Kiwalik	99	113		X		
Kotzebue-Shungnak	165	113		X		
Noorvik-Kiwalik	98	114	X		X	X
Elephant Point	98b	114	X		X	X
Shungnak River	95	115		X		
Alatna-Shungnak	164	115	X		X	X
Hughes	163	116	X		X	X
Bettles-Allakaket	54	117	X		X	X
Bettles-S.F. Koyukuk R.	62	117	X		X	X

SUPPORTING

Trail Name	Trail #	Quad #	Known Use	Suspected Use	Documents	Maps
Ft. Yukon-Beaver	37	118	X		X	X
Yukon-Chandalar	208	118	X		X	X
Circle-Ft. Yukon	202	119	X		X	X
Venetie-Christian	35	122		X		
Goldfoot-Venetie	41	122	X		X	
Caro-Chandalar	36	123	X		X	X
Chandalar-Chandalar L.	40a	123	X		X	
Myrtle Cr.-Bettles	47	123		X		
Wiseman-Chandalar R.	51	123	X		X	X
Nolan-Mascot Cr.	56A	124		X		
Kotzebue-Pt. Barrow	268	128	X		X	X
Corwin Bluff-Naokak Pass	17	130		X		
Christian-Willow House	33	136		X		
Rampart-Beaufort Sea	211	137		X	X	
Canning River	25f	139		X	X	
Kuparkuk R.	31	140		X	X	
Itkillik R.	31a	141		X	X	
Colville R.	31c	141		X		

SUPPORTING

Trail Name	Trail #	Quad #	Known Use	Suspected Use	Documents	Maps
Qumalik R.	9	142		X		
Ikpikpuk R.	14e	142		X		
Killiqua R.-Awuna R.	15	143		X		
Irisaruk R.-Kaoljak R.	37	144		X		
Heade R.	4c	147		X		
Chipp R.	6f	148		X		
Harrison Bay	27	149		X		
Anderson Pt.	25e	151		X		
Canning R.-Simpson Cape	25f	151	X		X	X
Poker Lagoon	25c	152		X		
Okpalik R.-Kaktovik	25d	152	X		X	X

SOUTHCENTRAL REGIONAL TRAILS

SUPPORTING

Trail Name	Trail #	Quad #	Known Use	Suspe ted Use	Documents	Maps
McCord Bay	1	34		X		
Quzinkie	2	34		X		
Neva Cove	3	34		X		
Kodiak-Miller Pt.	4	34		X		
Larsen Bay-Karluk R.	1	35	X		X	X
Egegik-Portage Bay	1	36	X		X	
Egegik-Pilot Pt.	2	36	X		X	
St. Paul-Webster L.	1	38		X		
Zapadni Bay-St. George	2	38		X		
Nushagak R.	1	40	X		X	
Dillingham-Naknek	1	41	X		X	X
Katmai-Savenski	1	42		X		
Kulik Lodge	2	42	X		X	
Laughtan Glacier	1	45		X		
Dewey Lakes	2	45		X		
Dalton	3	45	X		X	X

SUPPORTING

Trail Name	Trail #	Quad #	Known Use	Suspected Use	Documents	Maps
Chilkoot	4	45	X		X	X
White Pass	5	45		X		
Situk R.	2	46		X		
Katalla-Takataga	1	47	X		X	X
Humpy Cr.	10	50		X		
Bear Cove	17	50		X		
Nuka Bay	20	50	X		X	X
Iniskin Bay	1	51		X		
Nondalton-Newhalen R.	2	51		X		
Nondalton-Illiamna	3	51		X		
Illiamna-Pile Bay	4	51		X		
Portage Cr.	6	51		X		
Nondalton-Telaquana	7	51		X		
Manakotak-Dillingham	1	52		X		
Dillingham-Naknek	2	52		X		
Nakcen-Igiugig	3	52		X		
Bethel-Goodnews Bay	1	53	X		X	X
Goodnews-Platinum	3	53	X		X	X

SUPPORTING

Trail Name	Trail #	Quad #	Known Use	Suspected Use	Documents	Maps
Goodnews-Togiak	6	53	X		X	X
Nightmute-Bethel	1	54		X		
Tanunak-Toksook	1	57		X		
Toksook-Nightmute	2	57		X		
Nightmute-Newtok	2	58		X		
Chefornak-Tuntutuliak	4	58	X		X	X
Kasigluk-Bethel	5	58	X		X	X
Tuntutuliak-Bethel	1	59	X		X	X
Bethel Kasigluk	2	59		X		
Bethel-Tuluksak	4	59	X		X	X
Tuluksak-Bear Cr.	5	59	X		X	X
Marvel Cr.	7	59	X		X	X
Aklak	8	59	X		X	X
Aklak-Russian Mission	10	59	X		X	X
Sleetmute-Taylor Mtns.	1	60		X		
Minilchik	1	62		X		
7-Lake	2	62		X		
Chickaloon Bay	6	62		X		

SUPPORTING

Trail Name	Trail #	Quad #	Known Use	Suspected Use	Documents	Maps
Kenai-Moose Pass	9	62	X		X	X
Kenai Spurr	10	62	X		X	
Salamatof Beach	14	62		X		
Cottonwood Cr.	18	62		X		
Surprise Mtn.	19	62		X		
Fuller L.	20	62		X		
Skilak L.-Lookout	24	62		X		
Bear Mtn.	25	62		X		
Seward-Mt. Marathon	2	63	X		X	
Lost Lake	3	63		X		
Paradise Valley	63	5	X		X	X
Crescent L.	7	63		X		
Grant L.	8	63		X		
Porcupine Cr.	10	63		X		
Juneau Cr.	11	63		X		
Russian R.	13	63	X		X	X
Cooper L.	15	63		X		
Bench Cr.-Johnson Cr.	17	63		X		

SUPPORTING

Trail Name	Trail #	Quad #	Known Use	Suspected Use	Documents	Maps
Summit L.	19	63	X		X	X
Moose Pass-Upper Trail L.	22	63	X		X	
Devils Cr.	23	63		X		
Indian Cr.	26	63	X		X	X
Bird Cr.	27	63	X		X	X
Marathon Mtn.	30	63	X		X	X
Carter-Crescent L.	31	63		X		
Grayline L.	33	63		X		
Crown Pt. Mine	34	63		X		X
Wibel Mine	35	63		X		X
Summit Cr.	36	63		X		
Resurrection Cr.	39	63		X		X
Quartz Cr.	44	63		X		
Cannonball Cr.	46	63		X		
Sweemann Mine	47	63	X		X	X
Bear Cr.-Wagon Road	48	63	X		X	X
Palmer Cr.-Wagon Road	49	63	X		X	X
Katalla-Yakataga	1	64	X		X	X

SUPPORTING

Trail Name	Trail #	Quad #	Known Use	Suspected Use	Documents	Maps
Eyak-Cordova	2	64	X		X	X
Carter L.	6	64	X		X	X
Milton L.	7	64		X		
McKinley L.	8	64	X		X	X
Cordova-Shepherd Pt.	16	64		X		
Cordova-Mt. Eyak	17	64		X		
Kattala Sled Road	20	64	X		X	X
Tana R.	4	65		X		
Dan Cr.	3	67	X		X	X
McCarthy--May Cr. Road	6	67	X		X	X
McCarthy-Kennecott Road	9	67	X		X	X
Chisana-Horsveldt	25	67	X		X	X
Hanagita	26	67	X		X	X
Kotsina	28	67	X		X	X
Nizina-Chisana	34	67	X		X	X
Nizina-Chitina R.	37	67	X		X	X
White R.	38	67	X		X	X
Strelna L.	5	68		X		

SUPPORTING

Trail Name	Trail #	Quad #	Known Use	Suspected Use	Documents	Maps
Tonsina L.	6	68	X			
Bernard Cr.	14	68		X		
Chitina-McCarthy	18	68	X		X	X
Wortmann's Road	19	68	X			
Valdez Glacier Road	20	68		X		
Robe L.	21	68		X		
Squaw Cr.	26	68		X		
Klutina	33	68		X		
Willow L.	34	68		X		
Copper R. Bluff	35	68		X		
Hudson L.	41	68		X		
Cash Mine	46	68		X		
Hercules Mine	47	68		X		
Tasnuna	79	68	X		X	
Valdez-Fairbanks	81	68	X		X	X
Rabbit Cr.	1	69	X		X	X
Sutton	4	69		v		
Wolverine L.	5	69		X		

SUPPORTING

Trail Name	Trail #	Quad #	Known Use	Suspected Use	Documents	Maps
Jonesville Premier Mine	6	69	X		X	X
Tim Cr.	7	69		X		
Lazy Mtn.	8	69	X			
Crow Cr.	9	69	X		X	X
Taheta Pass	13	69		X		
White Alice Road	17	69	X		X	X
Eureka Cr.	18	69	X		X	X
Alfred Cr.	19	69		X		
Caribou Cr.	20	69		X		
Jackass Canyon Cr.	21	69		X		
Squaw Cr.	22	69		X		
Hicks Cr.	28	69	X		X	X
Glacier Cr.	29	69		X		
Matanuska R.	30	69	X		X	X
Chicaloon R.	31	69	X		X	X
Fish L. Road	33	69	X		X	X
Bonnie L.	36	69	X			
Kings R.	38	69	X			

SUPPORTING

Trail Name	Trail #	Quad #	Known Use	Suspected Use	Documents	Maps
Fern Mine	40	69		X		
Lonesome Mine	41	69		X		
Eureka Roadhouse	48	69	X			
Meekins	50	69	X			
Knik-Susitna	52	69	X		X	X
Kern-Iditarod	53	69	X		X	X
Indian	54	69		X		
Eagle R.	57	69	X			
Knik-Talkeetna	63	69	X		X	X
Gold Bullion Mine	64	69	X			
Susitna-Tyonek	2	70	X		X	X
Susitna-McDougall	8	70	X		X	X
Susitna-Rainy Pass	13	70	X		X	X
McDougall-Cache Cr.	20	70	X		X	X
Nancy-Susitna	22	70	X		X	X
Flat-Crooked Cr.	1	72		X		
Sleetmute-Taylor Mtns.	4	72		X		
Flat-Aniak	5	72		X		

SUPPORTING

Trail Name	Trail #	Quad #	Known Use	Suspected Use	Documents	Maps
Sparrahohn-Sleeptute	7	72		X		
Bethel-Tuluksak	1	73	X		X	X
Aniak-Tuluksak	2	73	X		X	X
Yukon-Kuskokwim	3	73	X		X	X
Crooked Cr.-Aniak	4	73	X		X	X
Tuluksak-Bear Cr.	5	73	X		X	X
Akiak-Russian Mission	8	73	X		X	X
Holly Cross-Kattchak	16	73	X		X	X
Paimut-Marshall	18	73	X		X	X
Pilot Station-Kotlik	1	74	X		X	X
Scammon Bay-Loopier Bay	1	75		X		
Flat-Holy Cross-Anvik	4	78	X		X	X
Anvik-Kaltag	5	78	X		X	X
Shageluk-Ilofikachuk	7	78		X		
Takotna-Flat	2	79	X		X	X
Iditarod-Dishkakak	5	79	X		X	X
Rainy Pass-Big R.	1	80	X		X	X
McGrath-Candle	2	80	X		X	X

SUPPORTING

Trail Name	Trail #	Quad #	Known Use	Suspected Use	Documents	Maps
Takotna-Nixon Fork	5	80	X		X	X
McGrath-Telida	7	80	X		X	X
Talkeetna-Iron Cr.	1	81	X		X	X
Montana Cr.	4	81		X		
Peters Cr.-Tentna R.	18	81		X		
Cameron Pass	2	82		X		
Little Nelchina	4	82		X		
McClaren R.	5	82	X		X	X
Tazlina R.	3	83	X			
Ewan L.	7	83	X			
Chistochina	24	83	X		X	X
Old Tok Coff Road	29	83	X		X	X
Old Richardson Hwy	30	83	X		X	X
Tolsona Military	36	83		X		
Lake Louise Road	37	83	X		X	X
Mae West L.	48	83	X		X	X
Lost Cabin L.	49	83	X		X	X
White Alice Road	50	83	X		X	X

SUPPORTING

Trail Name	Trail #	Quad #	Known Use	Suspected Use	Documents	Maps
Cache Cr.	55	83		X		
Mirror L.	56	83		X		
Indian Cr.	67	83		X		
Canyon Cr.	68	83		X		
Gulkana-Valdez Cr.	70	83	X		X	X
Tanada L.	2	84		X		
Platinum Cr.	5	85		X		
Lost Cr.	6	84		X		
Jack L.	9	84		X		
Suslota Cr.	12	84	X			
Copper R.	14	84	X		X	X
Slana R.	15	84	X			
Porcupine Cr.	16	84	X		X	X
Eagle	19	84	X		X	X
Pass Cr.	22	84		X		
Goat Cr.	23	84		X		
Geohenda	49	84		X		
Chisana-Shushanna	51	84	X		X	X

SUPPORTING

Trail Name	Trail #	Quad #	Known Use	Suspected Use	Documents	Maps
Copper R.-Nabesna R.	63	84	X		X	
Mentasta-Tetling	64	84	X		X	
Eagle	1	85	X		X	X
Midway L.	5	85	X			
Dennison Fork	9	85	X		X	
Tanacross-Mansfield	10	85	X		X	X
Old Taylor Highway	16	85	X		X	X
Mentasta-Tetlin	29	85	X		X	X
Eagle-McCarty	31	85	X		X	X
Tanana Crossing-Grundler	32	85	X		X	X
Kechumstuk	77	85	X			
Chistochina-Eagle	167	85	X		X	X
Donnelly-Washburn	169	85	X		X	X
Chistochina-Chisana	5	86	X		X	X
Gulkana-Valdez Cr.	8	86	X		X	X
Paxson-Denali	9	86	X		X	X
Lake George Lodge	19	86	X			
Chisana-Paxson	30	86	X		X	X

SUPPORTING

Trail Name	Trail #	Quad #	Known Use	Suspected Use	Documents	Maps
Delta Jnct.-Jarris Cr.	52e	86		X		
Lignite-Kantishna	1	87	X		X	X
Cantwell-Denali	2	87	X		X	X
Paxson-Valdez Cr.	3	87	X		X	X
Gulkana-Denali	4	87	X		X	X
Bull R.	6	87	X		X	X
Dunkle Mine	7	87	X		X	X
Savage R.	8	87		X		
Windy Cr.	11	87		X		
Healy-Diamond Coal Mine	13	87		X		
Healy Cr.	15	87		X		
Lignite Cr.	16	87		X		
Healy-Rex	170	87	X		X	
Diamond-Bearpaw	13	88	X		X	X
Kantishna-Moose Cr.	84	88	X			
Lake Minchumina-						
North Fork Kuskokwim R.	88	88		X		
Toklet R.-Telida	89	88		X		
Mentasta L.	41	84		X		

SOUTHEASTERN REGIONAL TRAILS

Trail Name	Trail #	Quad #	Known Use	SUPPORTING		
				Suspected Use	Documents	Maps
Spurt L.	1	8		X		
Tracy Arm	2	8		X		
Francis-Farragut L.	3	8		X		
Windham Bay	4	8		X		
Taylor L.	5	8		X		
Deboer L.	6	8		X		
Twin Glacier	1	12		X		
Taku R.	2	12	X			
Dewey L.	2	45		X		
Dalton	3	45	X		X	X
Chilkoot	4	45	X		X	X
White Pass	5	45	X		X	X
Situk R.	2	46		X		

STATE OF ALASKA
THE LEGISLATURE

POUCH Y - STATE CAPITOL
JUNEAU, ALASKA 99811
907-465-3800

LEGISLATIVE AFFAIRS AGENCY
LEGISLATIVE REFERENCE LIBRARY

May, 1988

Copies of minutes listed below were originally included in this file. The minutes are available on the STAIRS database CMPR. In order to save space copies of minutes have not been left in the files.

Mary Van Nimwegen

ST 3-20-85 3:34 pm

SR 2-22-85 1:35 pm

SF 4-18-85 8:40 AM

MEMORANDUM OF UNDERSTANDING
BETWEEN ALASKA DEPARTMENT OF NATURAL RESOURCES AND
ALASKA DEPARTMENT OF TRANSPORTATION AND PUBLIC FACILITIES
AND
BUREAU OF LAND MANAGEMENT

PURPOSE

1. The purpose of this agreement is to establish the procedures for the assertion of RS 2477 rights-of-way by the Alaska Department of Natural Resources (DNR) and the Alaska Department of Transportation and Public Facilities (DOT&PF) to the Bureau of Land Management (BLM). Federal, state, and local officials need to know locations of RS 2477 public right-of-way assertions in order to assist such officials in their land and resource management decisions. The public needs to know the location of RS 2477 public right of way assertions to avoid unauthorized uses on private lands. This Memorandum of Understanding (MOU) will establish procedures that will enable RS 2477 rights-of-way assertions to be placed on land status plats.

BACKGROUND

2. RS 2477, formally codified as 43 U.S.C 932 (repealed by P.L. 94-579, Federal Land Policy and Management Act of October 21, 1976), provides:

The right of way for the construction of highways over public lands, not reserved for public uses, is hereby granted.

3. By regulation found in 43 C.F.R. 2602.5 (b), the Bureau of Land Management has provided:

In order to facilitate management of the public lands, any person or state or local government which has constructed public highways under the authority of RS 2477 (43 U.S.C. 932, repealed October 21, 1976) may file a map showing the location of such public highways with the authorized officer.

4. In Hamerly v. Denton, 359 P. 2d 121, 123 (Alaska 1961), the Alaska Supreme Court stated that the general rule regarding acceptance of the RS 2477 federal grant:

Before a highway may be created, there must be either positive act on the part of appropriate public authorities of the state, clearly manifesting an intention to accept the grant, or there must be public use for such a period of time and under such conditions as to prove that the grant has been accepted.

5. The United States Department of the Interior, Office of the Solicitor, stated in a memorandum dated July 7, 1983:

"[(T)he Department of the] Interior has long recognized that State law controls what constitutes a (R.S. 2477) highway within each state;" and

6. Alaska Statute 19.45.001(8) states:

"Highways includes a highway (whether included in the primary or secondary systems), road, street, trail, walk, bridge, tunnel, drainage structure and other similar or related structure or facility, and right-of-way thereof, and further includes a ferry system, whether operated solely inside the state or to connect with a Canadian highway, and any such related facility;" and

7. WHEREAS by statute, AS 19 SLA 1923; 123 SLA 1951; 35 SLA 1953; AS 19.10.010, the State of Alaska has accepted the RS 2477 grant.

8. The RS 2477 grant has also been accepted in many cases by actual public use or expenditure of public monies on unreserved public lands for highway purposes.

POLICIES AND PROCEDURES

9. DOT&PF shall have responsibility for asserting and for identifying and submitting maps to BLM of all RS 2477 rights-of-way established before October 21, 1976, identified on the list of state maintained highways. DOT&PF's responsibility under this paragraph includes both state and non state lands.

10. DNR or DOT&PF may identify, assert, and submit maps and evidence of use to BLM for all other RS 2477 rights-of-way established before October 21, 1976, situated upon any land within the State of Alaska.

11. DNR or DOT&PF shall accept evidence of use on any right-of-way established before October 21, 1976, from other state agencies, local governments, and members of the public. For all claims of RS 2477 rights-of-way which involve state land or provide access to state land or public water an ADL/LAS case file will be established.

12. DNR or DOT&PF may maintain duplicate sets of all files regarding RS 2477 rights-of-way. All newly created RS 2477 files, or any documents to be added to an existing file, will be duplicated and forwarded from one agency to the other.

13. All maps showing the location of RS 2477 rights-of-way established before October 21, 1976, submitted to BLM shall be the best maps possible but not of lesser detail than standard USGS maps at a scale 1:63,360. Maps and supporting documentation shall be submitted by both agencies concurrently. The submission of such maps showing the location of RS 2477 rights-of-way on public lands shall not be conclusive evidence as to their existence. Similarly, a failure to show the location of RS 2477 rights-of-way on any map shall not preclude a later finding as to their existence.

14. There shall be established an RS 2477 coordinating committee in the Northern Region of Alaska composed of DNR, DOT&PF and BLM. The purposes for this committee are as follows:

(a) coordination of agency priorities for identifying, locating, and asserting RS 2477 rights-of-way;

(b) coordination of RS 2477 processing procedures for identifying, locating, establishing case files, making assertions, and platting claims on both federal and state land status plats; and

(c) coordination of requests made to and by the agencies.

15. Each assertion of the existence of an RS 2477 right-of-way made pursuant to this agreement and the submissions to BLM will be reviewed by BLM to ensure the land was unreserved public land as of the date claimed and was established prior to the repeal of the law on October 21, 1976. BLM will not adjudicate the validity of RS 2477 assertions.

16. BLM, DNR, and DOT&PF shall each issue a serial number and establish a case file for each claim made pursuant to this agreement. All correspondence shall reference all agencies' file numbers.

17. BLM shall plot each RS 2477 right-of-way asserted on their Master Title Plats when the following criteria are met (BLM Manual 2801.24 B.1, Rel. 2-152, 9/10/82):

1. Criteria for identification of R.S. 2477 Public Highways, include four elements:

a. In order for a valid right-of-way to come into existence, there must have been the actual building (construction) of a highway. Mere use, planning, or surveying, does not equal construction. However, construction may not have occurred all at once. Road maintenance often equals improvement, or even construction.

Increments of maintenance over several years may equal construction. When public funds have been spent on the road it may be a public road. When the history of a road is unknown or questionable, its mere existence in a condition adequate for public use may be evidence that construction has taken place.

b. A highway is freely open to everyone. Roads that have had access restricted to the public by locked gates or other means may not be public highways.

c. The construction of a public highway on unreserved public land must have occurred prior to October 21, 1976.

d. A State has to have a procedure to confirm the R.S. 2477 public highway right-of-way permit.

18. This MOU establishes the state's procedure to confirm the RS 2477 and thereby fulfills item d in paragraph 17 above.

19. DNR shall plot each RS 2477 right-of-way asserted on their land status plats.

20. Nothing in this Memorandum of Understanding shall obligate any party in the expenditure of funds, or for future payments of money, in excess of appropriations authorized by law.


21. Each party agrees that it will be responsible for its own acts and the results thereof and each party shall not be responsible for the acts of the other parties; and each party agrees it will assume to itself risk and liability resulting in any manner under this agreement.


22. Nothing in this MOU is intended to limit agency or individual rights to normal administrative or judicial appeal processes.

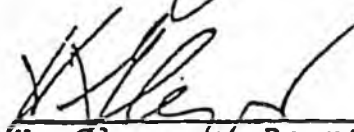
23. Nothing herein is intended to conflict with Federal, State or local laws or regulations. If there are conflicts, this agreement will be amended as soon as practical to bring it into conformance with conflicting laws or regulations.

24. It is understood by all parties that individual citizens may be entitled to assert rights-of-way under RS 2477 notwithstanding this agreement. Nothing in this Agreement shall affect the right of private citizens to assert rights-of-way under RS 2477 in conformance with applicable law.

25. The effective date of this agreement shall be from the date of final signature. The agreement shall remain in effect until the parties jointly agree otherwise.


 _____ Date 9-28, 1984
 Jerry L. Brossia, District Manager,
 Northcentral District Office, Alaska Department of Natural Resources


 _____ Date 9/28/, 1984
 Carl Johnson, District Manager,
 Fairbanks District Office, Bureau of Land Management


 _____ Date 28 sept., 1984
 H. Glenzer, Deputy Commissioner,
 Northern Region, Alaska Department of Transportation & Public
 Facilities

Laska Native and Managers Association
XXXX Street, Suite 203, Anchorage, Alaska 99501
907 777-9335

A

STAFF FILE
SJR 10

APR 4 1985

March 1, 1985

Dear Madam:

I have enclosed for your information a resolution that has been recently adopted by Land Managers Association. This resolution addresses the proposed plotting of R.S. 2477 Rights-of-Way to Public Land Records.

LMA has requested several actions be taken regarding R.S. 2477. LMA is requesting your active support of our recommendations on this important issue.

We send our appreciation for your immediate attention to this issue.

Sincerely,

Fran Zimmerman

Fran Zimmerman
Secretary/Treasurer
Land Managers Association

FZ/cia

Enclosure

Alaska Native Land Managers Association

800 X STREET, SUITE 200, ANCHORAGE, ALASKA 99501

Anchorage, Alaska 99501

(907) 272-9352

RESOLUTION ADDRESSING PROPOSED PLOTTING OF R.S. 2477 RIGHTS-OF-WAY TO PUBLIC LAND RECORDS

WHEREAS, the State of Alaska and the Bureau of Land Management have entered into a memorandum of understanding to identify and plot RS 2477 rights-of-way to the public land records; and

WHEREAS, the Alaska Native Claims Settlement Act corporations are major land holders which may be severely impacted by this action without an opportunity to participate in the decisions; and

WHEREAS, the notation of the public land records may provide the State of Alaska with added weight, in the case of litigation of an RS 2477 right-of-way, without a factual basis; and

WHEREAS, neither the State nor the Bureau of Land Management propose to adjudicate RS 2477 rights-of-way under the terms of the memorandum of understanding; and

NOW, THEREFORE, BE IT RESOLVED by the Alaska Native Land Managers Association that the Alaska Native Land Managers Association opposes the plotting of RS 2477 rights-of-way to the public land records.

WE FURTHER REQUEST that the following actions be taken:

1. Alaska Native Claims Settlement Act corporations are actively involved in the identification process, and
2. The Bureau of Land Management and the State of Alaska establish clear standards of construction and use against which all RS 2477 rights-of-way are to be considered, and
3. The issue of abandonment is clearly defined and addressed, and
4. Each RS 2477 right-of-way is adjudicated by the Bureau of Land Management, and
5. An accurate centerline description is provided to the Bureau of Land Management prior to plotting, and
6. A case file is established which sets out the history of each RS 2477 right-of-way together with complete documentation of the timing, duration type and amount of use and location.

BE IT FURTHER RESOLVED that this resolution be forwarded to the Alaska Federation of Natives, the Bureau of Land Management, the State Department of Natural Resources, the State Department of Transportation and Public Facilities, Alaska's Congressional Delegation, and to all State legislators.

Duly adopted this 30th day of January, 1985, in Anchorage, Alaska.

Frances E. Zimmerman

Frances E. Zimmerman, Secretary/Treasurer

MAR 21 1985

Honorable Arlis Sturgulewski
Alaska State Legislature
Pouch V
Juneau, Alaska 99811

Dear Senator Sturgulewski:

I have reviewed Senate Joint Resolution (SJR) No. 10 and do not resist your resolution to propose a statewide Memorandum of Understanding between the State of Alaska and the Bureau of Land Management regarding R.S. 2477 rights-of-way. I attended your Anchorage teleconference hearing held in Juneau on February 22, but did not testify as I wish to put my comments to you in writing.

In September of 1984, the Alaska Land Use Council (ALUC) was considering addressing the R.S. 2477 issue on a statewide basis. At that time, we were already working on a MOU with the State of Alaska covering the Fairbanks jurisdictional area. This MOU is now in effect. My proposal to the ALUC was to complete and use the Fairbanks MOU as a pilot project prior to executing a statewide agreement. I believe that it is now timely to address the issue on a statewide basis.

I have one major concern with your resolution in that it addresses other Federal lands (i.e. National Parks and Wildlife Refuges) but calls for an MOU with only BLM. If the State desires to include other Federal agency lands, it must negotiate separate agreements with the affected land agencies.

For purposes of clarification, it must be remembered that either noting or failure to note our records does not affect the validity of a R.S. 2477 grant. Since it is a matter of law whether the offer of grant was properly accepted, only a court can determine the validity of the grant.

We believe there are number of areas in the State where there are valid R.S. 2477's that do not meet "modern" access needs. Some of these rights-of-way are located in terrain where it will be extremely costly for the State to maintain a road in usable or environmentally acceptable standard. There are the areas where we need to work closely with Department of Transportation in location of new State rights-of-way to better serve the people of Alaska.

I realize the benefits to the public, BLM and the state in identifying and noting valid R.S. 2477's on BLM lands and am supportive of your efforts to inventory the State's transportation system. We stand ready to work with the State agencies on this matter.

Sincerely yours,

/s/ Michael J. Penfold
STATE DIRECTOR

Enclosure

cc:

Senator Bettye Fahrenkamp

932:SW011:Rewritten-FR011:ax:3/19/85:x5069:e0694K

**STATE OF ALASKA '85 LEGISLATIVE SESSION
FISCAL NOTE**

Revision Date: _____

REQUEST

Bill/Resolution No.: SR 10
 Title: RS 2477 Identification

Sponsor: Chill; et al
 Requestor: _____
 Date of Request: _____

FISCAL DETAIL

Agency Affected: DNR, DOT/FF
 Program Category Affected: Management of Land & Water Resource
 BRU, Program or Subprogram(s) Affected: Land & Water Public Use

EXPENDITURES/REVENUES: (Thousands of Dollars)

	FY 85	FY 86	FY 87	FY 88	FY 89	FY 90
OPERATING						
100 PERSONAL SERVICES		92.0	92.0	92.0	92.0	92.0
200 TRAVEL		4.0	4.0	4.0	4.0	4.0
300 CONTRACTUAL		34.0	34.0	34.0	34.0	34.0
400 SUPPLIES		1.0	1.0	1.0	1.0	1.0
500 EQUIPMENT						
600 LAND & STRUCTURES						
700 CRANTS, CLAIMS						
800 MISCELLANEOUS						
TOTAL OPERATING		131.0	131.0	131.0	131.0	131.0

CAPITAL						
----------------	--	--	--	--	--	--

REVENUE						
----------------	--	--	--	--	--	--

FUNDING: (Thousands of Dollars)

GENERAL FUND		131.0	131.0	131.0	131.0	131.0
FEDERAL FUNDS						
OTHER						
TOTAL		131.0	131.0	131.0	131.0	131.0

POSITIONS:

FULL-TIME		2.0				
PART-TIME						
TEMPORARY						

ANALYSIS: Attach a separate page if necessary

Provides for two full-time positions (Natural Resource Officer II) to identify and compile information necessary to assert in court those roads and trails which qualify as RS 2477's. Includes funding for agency and public input, printing of maps and road/trail atlas, copying, public notice and advertisements. Also travel in support of research and to conduct public/agency meeting.

Prepared By: Gary Gustafson
 Division: Land & Water Management

Phone: 265-4347
 Date: _____

Approved by Commissioner: Wm D Arnold, Deputy
 Agency: _____

Date: 2/21/85

Distribution (by Agency preparing fiscal note):

- Legislative Finance
- Legislative Sponsor
- Requestor
- Office of Management and Budget
- Impacted Agency(ies)

7/1/84



VOLUME VI, ISSUE V
November-December 1984

THE NORTHERN LINE

"Behind is a forest that goes to the Arctic ...
And here we must draw our line."

The journal of the Northern Alaska Environmental Center

-Gary Snyder

R.S. 2477 controversy heats up

by Randy Rogers

In September the Bureau of Land Management and the Alaska Departments of Transportation and Natural Resources signed a memorandum of understanding, the full implications of which those parties are most likely not even aware. This memorandum establishes a procedure for placing formal assertions of R.S. 2477 rights-of-way by the state on both state and federal master title plats, signifying the legitimization of a state right-of-way.

The process of developing this agreement took place with absolutely no public involvement and, in fact, BLM would not even allow representatives of the Northern Alaska Environmental Center to review copies of the memorandum while in its draft stages. In addition to the lack of public involvement, representatives of the National Park Service, Fish and Wildlife Service, and native corporations, whose lands may be substantially impacted by this agreement, were not included on the committee that drafted the memo.

Revised Statute 2477 was originally established by the U.S. Congress in the Act of July 26, 1866. The entire, original statute provided:

"The right of way for the construction of highways over public lands not reserved for public uses



Under a new agreement signed between state and federal governments, a "highway" right-of-way could be claimed valid in the primitive portion of the White Mountains National Recreation Area. Where presently no motorized vehicle travel is allowed, and skiers and hikers enjoy a beautiful wilderness trail, nothing could prevent a D-9 Cat gouging its way through because of an agreement recently signed.

Photo by Mike Matz

is hereby granted."

This law was established at a time when automobiles and D-9 Cats did not exist and a "highway" referred to a wagon trail at most.

Because the law is so vague most of the parameters defining the actual use of R.S. 2477 have been established through case law. Yet, there have been very few cases in Alaska which define how the law applies within the state. Despite this lack of a conclusive defini-

tion, the memorandum of understanding uses what small body of law is available to establish criteria for the BLM to accept the assertions. This will result in placing the burden of legally challenging the application of the law on individual persons who disagree with the shaky BLM definition.

There are literally hundreds of historic trails in Alaska which could possibly be claimed under R.S. 2477.

continued on page 7

R.S. 2477 continued from page 1

Many of these trails cross portions of conservation units and have the potential to severely compromise the purposes for which the units were established.

An example of one such trail is the Bielenberg Trail where a miner was arrested this fall when he moved mining equipment across the Yukon-Charley National Preserve to his mining claims on Woodchopper Creek. The miner contends that, because the route he was using is a public highway established under the terms of R.S. 2477 (a claim which has not been legally proven), he does not need an access permit from the National Park Service.

This case of trespass on NPS lands is now in court. Meanwhile, the State of Alaska has filed a formal assertion of this right-of-way with BLM under the process defined in the new memorandum of understanding, an action which jeopardizes NPS' position in court because of the R.S. 2477 policy v. BLM. BLM, it should be pointed out, is an agency of the Department of the Interior, as is NPS.

Another controversy with regard to R.S. 2477 which is extremely disturbing involves Gates of the Arctic National Park. In February, 1984, the Department of Natural Resources sent a letter to NPS stating that, because the route of the Coldfoot Classic Sleddog Race lies on state-claimed R.S. 2477 rights-of-way and on navigable waterways, the organization conducting the race need not obtain a special-use permit from the Park Service.

This action regarding a sleddog race may be viewed as an innocent action; however, under the current state policy, or lack of policy, once the right-of-way is established it could be used for unrestricted mining access or other purposes which would be devastating to the wilderness resources of the park. In this instance, NPS responded to the state that the route would not be considered a valid right-of-way until legally proven through the courts.

This example further demonstrates the widely differing interpretations of R.S. 2477 by NPS and BLM. Although

the agreement between BLM and the state is not intended to apply to lands not under BLM management, validation of the rights-of-way on BLM lands could establish a precedent that would be detrimental to legal challenges of their validity on NPS, Fish and Wildlife Service, native, or private lands.

In developing its R.S. 2477 policy, BLM has obviously not considered its ramifications to other land managing agencies, nor has it thoroughly considered how it will affect land under its own jurisdiction.

At the November 15, 1984, meeting of the Fairbanks District BLM Advisory Council, a BLM representative indicated that, if the state asserted an R.S. 2477 claim into the primitive portion of the White Mountains National Recreation Area, (which is closed to all off-road vehicle use) and the assertion met the criteria spelled out in the memorandum of understanding thereby ending up on the BLM master title plats, a miner could drive a D-9 Cat through the primitive area with no BLM approval required.

Many potential R.S. 2477 routes are important for their recreational use, but their status as such is unclear because of the confusion surrounding R.S. 2477. Two primary examples are the Chena Hot Springs Winter Trail and the Circle-Fairbanks Historic Trail.

In July, 1982, the state acknowl-

edged that the Chena Hot Springs Winter Trail has standing as an R.S. 2477 right-of-way yet refused to protect the trail's recreational properties because it is not a "main or significant arterial thoroughfare." When the Fairbanks North Star Borough discussed the establishment of the Circle-Fairbanks Trail as a recreational trail, the Department of Natural Resources indicated that, because the trail is identified as an R.S. 2477, they could do nothing to manage it for recreational purposes.

The importance of clearing up the R.S. 2477 issue is demonstrated by the fact that over 30 percent of recreational trails in the Fairbanks North Star Borough inventory are tentatively identified as R.S. 2477 rights-of-way by the Department of Transportation.

Equally disturbing as the recent developments with the R.S. 2477 issue is that, although the new agreement between the state and BLM defines a procedure for placing R.S. 2477 rights-of-way on land status plats, thereby legitimizing the claims, the involved state agencies are not certain who will be responsible for managing, maintaining or accepting liability for the roads. And questions such as what period of non-use constitutes abandonment of the right-of-way, if the rights-of-way are restricted to historical types and seasons of use, and what width the rights-of-way are, remain to be answered.

continued on page 8

I want to help. I'm tired of development interests always getting their way. They ravage and denude the land with little concern for our beautiful Alaskan wildlands and way of life, both that hold national, indeed, even international significance.

Sign me up as a member of the Northern Alaska Environmental Center so I can be part of the battle to maintain the integrity of Alaska's unique wilderness and wildlife resources. In return for my membership fee NAEC will send me its bi-monthly publication, THE NORTHERN LINE, so I can keep abreast of the issues.

NAME _____ Regular \$20. Family \$25.

ADDRESS _____ Student/Senior \$15.

CITY _____ Supporting \$250.

STATE _____ ZIP _____ Patron \$1000.

R.S. 2477 continued from page 7

The manner in which this major state and federal action has taken place is highly questionable. It is irresponsible land management on the part of both the BLM and the state to establish an agreement or take action to validate any of these possible rights-of-way before it is known what purpose they will serve, what effects they will have on management of surrounding lands, how they will be managed, and where the legal responsibilities lie. The need to delineate how R.S. 2477 will be dealt with in Alaska is clear, but a procedure to administratively approve the rights-of-way without public involvement, and prior to an adequate understanding of how they will be managed makes a travesty of safeguarding the public interest.

The state and BLM should abolish the existing memorandum of understanding, examine the basic legal, fiscal, and management responsibilities associated with the rights-of-way, and establish a new procedure for solving this dilemma which is accompanied with full public involvement and the participation of all affected land owners and managers.

Lobby continued from page 4

them will be returning this year. They provide the energy and fresh perspective that makes the Lobby effective and unique. They also take back to their communities in Alaska a renewed commitment to the conservation movement and the tools to produce positive change.

The Lobby is increasingly looked to as an information clearinghouse for legislators, administrators, reporters and our own groups. The best sign of any lobbying effort's effectiveness is this kind of credibility.

The Alaska Environmental Lobby is a dynamic, positive force in Juneau. When legislators see the Lobby director or a volunteer sitting in the front row at a committee hearing, they know they will be held accountable for wise resource use in the public interest. As our stationery says: the Legislature is at it again...and so are we!

The snow and cold have set in, and you're ready to start
PLANNING A SUMMER VACATION!

CARIBOU MIGRATION BASECAMP & BACKPACK
JUNE 3 - 10
ARCTIC NATIONAL WILDLIFE REFUGE

In association with Wilderness: Alaska-Mexico, the Northern Center sponsors this trip to offer an experience in the wonders of arctic flora and fauna — and the perils of man's intrusion. From the air you'll view the scars left behind by the oil exploration crews, but on the ground you'll become intimate with the delicate ecosystem of the arctic, and returning to civilization with you will be an understanding of the significance behind saving one of the last true vestiges of wilderness.

Up to twelve people will enjoy basecamp living with hiking rigors of courses you chart and of lengths you determine. The opportunities to view masses of caribou, solitary grizzlies, and rambunctious sheep are excellent.

Inquires:
Wilderness: Alaska-Mexico
SR 30537
Box NC
Fairbanks, Alaska 99701

BEAVER CREEK CANOE & HIKE
JULY 14 - 21
WHITE MOUNTAINS NATIONAL RECREATION AREA

The staff will lead this one in order to share with those looking for adventure an area whose wilderness integrity the Northern Center played an integral role in retaining. We couldn't have done it without our concerned membership; you deserve the opportunity to visit the spectacular grandeur of a crystal clear stream meandering through limestone peaks.

We'll canoe, fish, hike, and generally "take in" the beautiful surroundings of Beaver Creek and the White Mountains. Moose, black and grizzly bear, sheep, and possibly even a wolf will present themselves, if we're lucky, in the natural splendor of their habitat.

Inquiries:
Northern Alaska Environmental Center
218 Driveway
Fairbanks, AK 99701
attn: Mike Matz

Noatak continued from page 3

The National Park Service will be releasing the General Management Plan for the Noatak Preserve and other northwest Alaska national interest lands this spring. The Northern Alaska

Environmental Center encourages all interested persons to become involved in the public involvement process for all these important areas. Please feel free to contact the Center staff for further information.

Offered: 3/4/85
Referred: Transportation
and Finance

Original sponsors: Coghill, Abood,
Bennett, et al

1 IN THE SENATE BY THE RESOURCES COMMITTEE
2 CS FOR SENATE JOINT RESOLUTION NO. 10 (Resources) am
3 IN THE LEGISLATURE OF THE STATE OF ALASKA
4 FOURTFENTH LEGISLATURE - FIRST SESSION

5 Requesting that the Department of Natu-
6 ral Resources and the Department of
7 Transportation and Public Facilities
8 expedite the identification and estab-
9 lishment of rights-of-way for roads and
10 trails on federal Bureau of Land Manage-
11 ment plats which qualify under RS 2477.

12 BE IT RESOLVED BY THE LEGISLATURE OF THE STATE OF ALASKA:

13 WHEREAS the Alaska National Interest Lands Conservation Act of 1980
14 placed 124 million acres of land in Alaska into 71 federal conservation
15 units, and outlined specific use requirements and restrictions for those
16 units; and

17 WHEREAS, contrary to the provisions of the Alaska National Interest
18 Lands Conservation Act of 1980, there was no provision for establishing or
19 protecting a transportation system in the development of comprehensive
20 management plans for each conservation unit by the responsible federal
21 management agency; and

22 WHEREAS several of the comprehensive management plans have been com-
23 pleted without recognition of existing roads and trails, preventing public
24 access through these units to state and private lands and to state waters;
25 and

26 WHEREAS comprehensive management plans for a minimum of nine national
27 park and preserve units and five fish and wildlife refuge units are to be
28 completed during calendar year 1985; and

29 WHEREAS the federal statutory authority for the establishment of

1 recognized rights-of-way for roads and trails is contained in RS 2477 (43
2 U.S.C. sec. 932); and

3 WHEREAS the Department of Natural Resources and the Department of
4 Transportation and Public Facilities on September 28, 1984, signed a Memo-
5 randum of Understanding with the federal Bureau of Land Management involv-
6 ing the northern region of Alaska only, establishing the procedure under
7 which the rights-of-way could be recognized on Bureau of Land Management
8 plats and in comprehensive plans for conservation units;

9 BE IT RESOLVED by the Alaska State Legislature that the Governor
10 instruct the Department of Natural Resources and the Department of Trans-
11 portation and Public Facilities immediately develop, in consultation with
12 other affected land owners and managers, and propose a Memorandum of Under-
13 standing with the Bureau of Land Management relative to the remainder of
14 the state; and be it

15 FURTHER RESOLVED that the Governor instruct the state agencies
16 involved affirmatively solicit information from miners, engineers, land
17 surveyors, environmentalists, outdoor groups, landholders, or other persons
18 or organizations that may have knowledge of the historic use of roads and
19 trails to assist the departments in the identification of those roads and
20 trails that could qualify under the provisions of RS 2477 (43 U.S.C. sec.
21 932) for addition to the state transportation system, and that may be
22 useful to the federal agencies developing comprehensive management plans
23 for the various Alaska National Interest Lands Conservation units; and be
24 it

25 FURTHER RESOLVED that the Governor instruct the involved state
26 agencies develop draft policies regarding management, maintenance, liabil-
27 ity, vacation, categories, widths, and other relevant concerns related to
28 RS 2477 roads and trails, and that the agencies review these draft policies
29 with affected landowners and managers, and then present these draft

1 made under this chapter

2 (1) may not exceed a term of 30 years, except that a chat-
3 tel loan may not exceed a term of seven years unless the agricultural
4 revolving loan board determines that a longer term is in the best
5 interest of the state and would promote the purposes of this chapter
6 in which case, if the borrower is current in any existing agricultural
7 loan, an existing chattel loan may be combined with and amortized over
8 the same period as an existing farm development loan, or a chattel
9 loan may be extended beyond a seven-year term if the loan is secured
10 by additional real property as collateral;

11 (2) may not, when added to the outstanding balance of other
12 loans made under this chapter, exceed a total outstanding balance of
13 \$1,000,000 except that the total outstanding balance may be increased
14 up to 50 percent if the borrower is a dairy farmer, has held a loan
15 under this chapter for at least two years, and receives written
16 approval under conditions and standards established by the agricul-
17 tural revolving loan board;

18 (3) shall be secured by a real estate or chattel mortgage
19 of any priority, except that the portion of a loan that exceeds
20 \$500,000, when added to prior indebtedness that is secured by the same
21 property, must be secured by a first mortgage;

22 (4) shall bear interest

23 (A) on that portion of the loan below \$1,000,000, at a
24 rate that may not be less than eight percent or more than the
25 commercial rate, unless the commercial rate is eight percent or
26 less; in this paragraph "commercial rate" means the prevailing
27 rate of interest at private lending institutions in the state for
28 loans similar to those referred to in this subsection;

29 (B) on that portion of the loan above \$1,000,000, at a

1 rate that may not be less than the prime rate prevailing at the
2 time of the loan; in this paragraph, "prime rate" means the prime
3 rate of interest normally charged private lending institutions in
4 the state on the day the contract or loan commitment was made.

5 * Sec. 3. AS 03.10.030(c) is amended to read:

6 (c) A short term loan, to be amortized within one year, not to
7 exceed \$350,000 to any one borrower may be made for operating pur-
8 poses, except that a loan made under this subsection may not exceed
9 \$200,000 unless the loan is made to a borrower in a farm disaster area
10 declared under AS 03.10.058. The short-term loan limits may be in-
11 creased up to 50 percent if the borrower has held a loan under this
12 chapter for at least two years and receives written approval under
13 conditions and standards established by the agricultural revolving
14 loan board. An applicant for a short term loan may be required to
15 purchase insurance through the Federal Crop Insurance Act (7 U.S.C.
16 1501 - 1520) as a condition of the loan. The term of a loan made
17 under this subsection may be extended for up to three years by the
18 agricultural revolving loan fund board, in the discretion of the
19 board, upon application by the borrower. An existing short-term loan
20 may be combined with and amortized over the same time period as an
21 existing farm development loan if the agricultural revolving loan fund
22 board determines that the combination is in the best interest of the
23 state and promotes the purposes of this chapter.

24 * Sec. 4. AS 03.10.040 is amended to read:

25 Sec. 03.10.040. CREATION OF FUND. There is an agricultural
26 revolving loan fund, which may [SHALL] not exceed \$100,000,000,
27 [\$75,000,000] to carry out the purpose of this chapter.

28 * Sec. 5. AS 03.10.050(b) is amended to read:

29 (b) The board is composed of seven [FIVE] members appointed by

1 the governor and confirmed by the legislature in joint session. Three
2 members must [SHALL] be persons with background and experience in
3 Alaska agriculture and one additional member must be a person with
4 background and experience in Alaska horticulture. Members of the
5 board serve for overlapping three-year terms. Members of the board
6 are not entitled to receive compensation for their services, but are
7 entitled to [SHALL] receive the same travel pay and per diem as
8 provided by law for boards and commissions.

9 * Sec. 6. AS 03.57.020 is amended to read:

10 Sec. 03.57.020. BOND REQUIRED. Each dealer is required to
11 obtain and file with the director of the division of agriculture of
12 the Department of Natural Resources a bond in the amount of \$25,000
13 [\$5,000]. The bond shall be conditioned on the faithful performance
14 of the legal duties of the dealer as set out in this chapter and the
15 payment for vegetables purchased by the dealer. The bond is payable
16 to the person injured to the extent of the damages. The aggregate
17 liability of the surety for all breaches of the conditions of the bond
18 may not [SHALL, IN NO EVENT,] exceed the amount of the bond. The
19 surety may cancel the bond upon giving 30 days' notice in writing to
20 the director, and after that is [THEREAFTER SHALL BE] relieved of any
21 liability for a breach of condition occurring after the effective date
22 of cancellation.

23 * Sec. 7. AS 38.09.050(a) is amended to read:

24 (a) The commissioner shall issue a patent to homestead entry
25 land if the permit holder

26 (1) resides and lives on the homestead entry land for not
27 less than 25 months within five years after the issuance of the home-
28 stead entry permit;

29 (2) completes an approved survey of the land within two

1 years after the issuance of the permit or under AS 38.09.040(b);

2 (3) erects a habitable, permanent dwelling on the homestead
3 within three years after the issuance of the homestead entry permit;

4 (4) brushes the boundaries of the land within 90 days after
5 the issuance of the permit;

6 (5) clears and either puts into production or prepares for
7 cultivation either 25 percent of the land classified for agricultural
8 use or 50 percent of the suitable agricultural land, consisting of
9 [HAVING] class II, or III soils, whichever is more [LESS], within five
10 years after issuance of the permit.

11 * Sec. 8. Sections 1 - 4 of this Act take effect July 1, 1985.

12 * Sec. 9. Section 5 of this Act takes effect immediately in accordance
13 with AS 01.10.070(c).

STATE OF ALASKA
THE LEGISLATURE

LEGISLATIVE AFFAIRS AGENCY
LEGISLATIVE REFERENCE LIBRARY

POUCH Y - STATE CAPITOL
JUNEAU, ALASKA 99811
907-465-3800

May, 1988

Copies of minutes listed below were originally included in this file. The minutes are available on the STAIRS database CMPR. In order to save space copies of minutes have not been left in the files.

Mary Van Nimwegen

ST 3-20-85 3:34 pm

INTRODUCTION OF RESOLUTIONS (Senate)(cont'd)

SJR 8 (cont'd)

delegates, or procedures. 31 states have issued a call for a convention limited to consideration of a balanced budget amendment.

Introduced January 28 and referred to State Affairs and Judiciary.

Elected
Attorney
General
General
(constit.
amendment)

SENATE JOINT RESOLUTION NO. 9, by Senators DeVries, Abood, Faiks and Rodey. Would amend the Alaska Constitution to provide for an elected Attorney General.

To run for Attorney General, a person must be at least 30 years old, be a qualified voter of Alaska, and be licensed to practice law in Alaska. Candidate must have been a resident for at least five years immediately preceding the filing for office, and must have been a citizen of the U.S. for at least seven years.

Attorney General would be chosen on nonpartisan ballots, and the two candidates receiving the greatest number of votes in the primary would face each other in the general election. The attorney general would be elected to a four-year term and could not hold the post for more than two consecutive full terms. Person would again be eligible to hold the post if one full term has intervened.

Provides that proposed amendments be placed before the voters at the next general election.

Introduced January 29 and referred to Judiciary.

Rights-of-Way
in Federal
Conservation
Units

SENATE JOINT RESOLUTION NO. 10, by Senators Coghill, Abood, Bennett, DeVries, Fahrenkamp, Faiks, P. Fischer, Vic Fischer, Halford, Kelly, Kerttula & Sturgulewski. Requests the departments of Natural Resources and Transportation & Public Facilities to immediately propose a Memorandum of Understanding with the federal Bureau of Land Management to establish the procedure under which existing transportation corridors and rights-of-way can be identified and protected on federal conservation units in Alaska (established in 1980 under the Alaska National Interest Lands Conservation Act).

Such a memorandum was signed on September 28, 1984 which relates only to conservation units in northern Alaska. Management plans for a minimum of nine national park and preserve units and five fish and wildlife refuge units are scheduled for completion in 1985, and historically they have been completed without consideration for existing transportation corridors, preventing public access through these units to state and private lands and to state waters.

The resolution also directs the state agencies involved to affirmatively solicit information from miners', engineers', and land surveyors' organizations to assist the departments in the identification of those roads and trails that could qualify under federal law for addition to the state transportation system, and that may be useful to the federal agencies developing comprehensive

INTRODUCTION OF RESOLUTIONS (Senate)(cont'd)

SJR 10 (cont'd)

management plans for the various Alaska National Interest Lands Conservation units.

Introduced January 30 and referred to Resources and Transportation.

HOUSE BILLS RECEIVED IN THE SENATE

Workers' Compensation Board HOUSE BILL NO. 66, (see pages 58;213). Received in the Senate on January 29 and referred to Labor & Commerce.

Gulf of AK Sablefish Harvest CS FOR HOUSE JOINT RESOLUTION NO. 8 (RES), (see pages 82; 160). Received in the Senate on January 28 and referred to Resources.

Legislative Office Space (in Capitol) HOUSE CONCURRENT RESOLUTION NO. 6, (see pages 159;213). Received in the Senate on January 31 and referred to State Affairs, Judiciary and Finance.

COMMITTEE REPORTS (Senate)

Personal Safety Curriculum (public schools) SENATE BILL NO. 8, (see page 3). Reported back to the Senate on January 30 by State Affairs with the committee recommending it be replaced with a State Affairs CS and that it do pass. Concurring: Abood (Chairman), Kelly, Vic Fischer and DeVries. To Health, Education & Social Services.

The State Affairs CS expands the list of suggested curricula to include "identification and prevention of neglect." Remainder identical.

William A. Egan Day SENATE BILL NO. 18, (see pages 8;126). Reported back to the Senate on January 29 by Labor & Commerce with a majority of the committee recommending it do pass. Concurring: Zharoff (Chairman), Bennett and Ray. To Finance.

Appropriation (special) (abuse of minors/training to prevent) SENATE BILL NO. 27, (see page 11). Reported back to the Senate on February 1 by Health, Education & Social Services with the committee recommending it do pass. Concurring: Fahrenkamp (Chairman), Josephson, Sturgulewski, DeVries and Paul Fischer. To Finance.

Child Abuse Prevention Training (state employees) SENATE BILL NO. 28, (see page 11). Reported back to the Senate on February 1 by Health, Education & Social Services with the committee recommending it be replaced with a HESS CS and that it do pass. Concurring: Fahrenkamp (Chairman), Josephson, Sturgulewski, DeVries and Paul Fischer. To Finance. The committee attached the following letter of intent:

OTHER ACTION IN THE SENATE (cont'd)

- Appropriation SENATE BILL NO. 177, (see page 295). On February 26 the
(special) Resources referral was waived. On the same day a Community
(Girdwood and Regional Affairs referral was added. To Community and
water system) Regional Affairs, then Finance.
- Appropriation SENATE BILL NO. 179, (see page 295). On February 26 the
(special) Resources referral was waived. On the same day a Community
(Spring Creek and Regional Affairs referral was added. To Community and
water & sewer Regional Affairs, then Finance.
project)
- Appropriation SENATE BILL NO. 184, (see page 296). On February 26 the
(special) Resources referral was waived. On the same day a Community
(Wasilla/Palmer and Regional Affairs referral was added. To Community and
sewer & water Regional Affairs, then Finance.
systems)
- Rights-of-Way SENATE JOINT RESOLUTION NO. 10, (see page 175). On February
in Federal 27 a Finance referral was added. To Resources, Transportation,
Conservation then Finance.
Units

COMMITTEE REPORTS (Senate)(cont'd)

- Anchorage SPONSOR SUBSTITUTE FOR SENATE BILL NO. 19, (see pages 8; 91; 356).
Coastal State The following is the text of the Community & Regional Affairs
Wildlife amendment, offered February 27:
Refuge

Page 4, line 23: insert new subsection to read:
"(c) The management plan prepared under AS 16.-
20.040 - 16.20.060 shall assure continued surface
access to Fire Island and recommend corridors for
constructed access and utilities between Fire
Island and the Anchorage mainland."

COMMITTEE REPORTS (Senate)(cont'd)

SB 94 (cont'd)

cigarettes (defined as those weighing less than 3 pounds per thousand cigarettes) comprise over 99 percent of all cigarettes manufactured, this analysis uses the 9.5 mill rate for assessing the revenue impact. After 9/30/85 the federal tax rate for small cigarettes will be \$4 per 1000 cigarettes. Thus the general fund portion of the cigarette tax will be levied at a rate of 5-1/2 mills per cigarette, an increase of 4 mills over the present state rate."

Palmer Hay
Flats State
Game Refuge
(enlarging)

SENATE BILL NO. 105, (see page 164). Reported back to the Senate from Resources March 4 with a majority recommending it be replaced with a Resources substitute and that it do pass. Concurring: Sturgulewski (Chairman), Eliason, Fahrenkamp, Halford, Coghill and Zharoff. To Finance.

The Resources CS includes the following changes:

--Adds approximately 1,200 acres to the southeast corner of the refuge, all state land recommended for inclusion by DNR and Fish & Game.

--Adds: "This Act does not prohibit expansion or improvement to the Glenn Highway or the Parks Highway, the potential Wasilla Bypass, or the construction of the interchange at the Parks and Glenn Highways."

--Includes the uplands in Section 36, Township 17 North, Range 1 West, Seward Meridian. Under original, only included tide and submerged land.

The CS also reorganizes sections relating to the transfer of land owned by the Mat-Su Borough and purchase of land from private landowners. Does not make significant changes to the process.

Heavy
Vehicles
(registration)

SENATE BILL NO. 114, (see page 168). Reported back to the Senate from State Affairs with a majority of the committee recommending that it do pass. Concurring: Abood (Chairman), DeVries, Kelly and Ray. To Transportation.

Senior Citizen
Housing
(establishing)

SENATE BILL NO. 137, (see page 220). Reported back to the Senate from Community and Regional Affairs with a majority recommending it do pass with the following amendment: Page 1, line 26: Delete "shall" and insert "may." Concurring: DeVries (Chairman), Sturgulewski, Coghill and Ferguson. To Finance.

The amendment turns duties of the new Office of Senior Housing into powers: "The office may ..." rather than "The office shall ..."

Rights-of-Way
in Federal
Conservation
Units

SENATE JOINT RESOLUTION NO. 10, (see pages 175; 360). Reported back to the Senate from Resources March 4 with a majority recommending it be replaced with a Resources substitute and that it do pass. Concurring: Sturgulewski (Chairman), Halford, Fahrenkamp, Eliason, Coghill and Zharoff. To Transportation.

The Resources CS adds language to the original bill:

COMMITTEE REPORTS (Senate)(cont'd)

SJR 10 (cont'd)

--Inserts underlined language in second paragraph of the preamble "WHEREAS, contrary to the provisions of the Alaska National Interest Lands Conservation Act of 1980, there was no provision for establishing or protecting a transportation system in the development of comprehensive management plans" (Page 1, lines 17 - 18.)

--Requests that the Department of Transportation and Public Facilities "develop in consultation with other affected land owners and managers" a Memorandum of Understanding. Material in quotations added to first Resolved clause.

--Asks that state agencies also solicit information from "environmentalists, outdoor groups, landholders, or other persons or organizations that may have knowledge of the historic use of roads and trails." Original only directed state agencies to solicit information from miners, engineers, and land surveyors' organizations.

--Adds an entire paragraph requesting state agencies to "develop draft policies regarding management, maintenance, liability, vacation, categories, widths, and other relevant concerns" and to present these policies to the legislature after reviewing them with affected landowners and managers.

BILLS PASSED IN THE SENATE

Ak Bidder
Preference

SENATE BILL NO. 106, (see pages 164; 414). Reported back to the Senate from Labor and Commerce March 4 with a majority of the committee recommending that it do pass. Concurring: Eliason (Vice-Chairman), Bennett and Sackett. To Rules.

Before the Senate on March 6, the bill passed, 18-0-1-. Absent: Ferguson. Excused: Vic Fischer.

Motor-driven
Cycle
(redefining)

CS FOR SENATE BILL NO. 130 (SA), (see pages 216; 414). Reported back to the Senate on March 6 by State Affairs with the committee recommending it be replaced with a State Affairs CS and that it do pass. Concurring: Abood (Chmn.), DeVries and Kelly. Ray signed "no recommendation." To Rules.

The State Affairs CS defines a motor-driven cycle as "a motorcycle, motor scooter, motorized bicycle, or similar conveyance with a motor attached and having an engine with 50 or less cubic centimeters of displacement."

Original would have defined it as being a conveyance with an engine of less than 150 cc's of displacement and not more than five brake-horsepower.

Under current law, they are defined as having less than 150 cc's or not more than five brake-horsepower.

COMMITTEE REPORTS (Senate)(cont'd)

Dispensing
Opticians
(board and
fees)

SENATE BILL NO. 167, (see page 292). Reported back to the Senate on March 19 by Labor & Commerce with the committee recommending it be replaced with a Labor & Commerce substitute and that it do pass. Concurring: Zharoff (Chairman), Bennett, Eliason and Ray. The HESS referral was waived at the request of Senator Fahrenkamp and the bill was referred to Finance.

The Labor & Commerce CS makes the following changes to the original:

--Sec. 4, requires licensee to submit evidence of 30 hours of continuing competence before a license may be renewed (original required 40 hours).

--Adds new Sec. 6 which directs the Governor to appoint a six-member working group to consider and make recommendations on the consolidation of the Board of Dispensing Opticians and the Board of Optometric Examiners. Membership would include one representative from each of those boards, one representative from the Department of Commerce and Economic Development, one from the civil division of the Dept. of Law, one licensed optometrist, and one licensed optician. The group must report its recommendation to the legislature by January 15, 1986. The group would be repealed on July 1, 1986.

--Effective date for Sec. 3 is changed to July 1, 1986 (instead of 1988). Sec. 3 allows the Dept. of Commerce and Economic Development to establish fees.

Adoption
Records

SENATE BILL NO. 187, (see page 296). Reported back to the Senate on March 22 by Health, Education & Social Services with the committee recommending it do pass. Concurring: Fahrenkamp (Chairman), DeVries, Paul Fischer, Josephson and Sturgulewski. The Judiciary referral was waived at the request of the Chairman, Senator Rodey. To Rules.

Sick Leave
Banks
(waiving
restrictions)

SENATE BILL NO. 192, (see page 337). Reported back to the Senate on March 22 by Health, Education & Social Services with the committee recommending it do pass. Concurring: Fahrenkamp (Chmn.), DeVries, Paul Fischer, Josephson and Sturgulewski. To Finance.

Rights-of-Way
in Federal
Conservation
Units

SENATE JOINT RESOLUTION NO. 10, (see pages 175;360;396). Reported back to the Senate on March 19 by Transportation with the committee recommending it be replaced with the Resources CS (p. 396) and the majority signing do pass. Concurring: Coghil (Chmn.), Abood, Paul Fischer and Faiks. Josephson signed "no recommendation." To Finance.

Compensation
of Elected
Officials

SENATE JOINT RESOLUTION NO. 15, (see page 299). Reported back to the Senate on March 21 by State Affairs with the committee recommending as follows: Abood (Chmn.), DeVries and Ray signed "no recommendation." Vic Fischer and Kelly signed "do pass." To Judiciary.

COMMITTEE-REPORTS, (Senate)(cont'd)

Rights-of-Way in Fed. Conservation Units SENATE JOINT-RESOLUTION-NO. 10, (see pages 175;360;396;481). Reported back to the Senate from Finance on April 18 with the majority recommending the Resources CS do pass. Concurring: Faiks (Co-Chairman), Halford, Eliason and Kerttula. Ferguson signed "no recommendation." To Rules. The committee attached the following letter of intent:

"It is the intent of the committee that the Department of Natural Resources contract and work with the appropriate department in the University of Alaska system to accomplish this task."

BILLS PASSED IN THE SENATE

AK Territorial Guard (death gratuity) CS-FOR HOUSE BILL NO.-14 (FIN), (see pages 39;159;212;224;250;515). Reported back to the Senate on April 19 by Finance with the committee recommending it do pass. Concurring: Faiks (Co-Chairman), Kerttula, Halford, Ferguson and Eliason. To Rules.

Passed the Senate on April 19, 15-0-4-1. Excused: Abood, Bennett, Fahrenkamp, Ziegler. Absent: Eliason. The effective date was adopted.

Telecommunications Div. (renaming) HOUSE BILL NO. 121, (see pages 146;379;463;477;502;593;681). Before the Senate April 16, the bill passed 17-0-2-1. Excused: Coghill, Paul Fischer. Absent: Sackett. Effective date clause adopted.

Alaska Statutes (corrective amendments) CS-FOR HOUSE BILL-NO.-157 (JUD)(AM. SENATE), (see pages 200;327;355;383;477). On the April 15 calendar. Held over until April 16. On April 16 the bill was advanced to third reading then held one more day. On April 17 the bill was again held over. On April 18 the bill was returned to second reading and Am. 1 by Rodey was adopted by unanimous consent. It deletes Sec. 62 from the bill (repeal of AS 44.21.025--Sec. 64 of original).

Passed April 18, 15-2-2-1. Nays: Halford, Kerttula. Excused: Abood, Fahrenkamp. Absent: Sackett. Kerttula changed his vote from yea to nay. The effective date was adopted.

International Youth Year HOUSE CONCURRENT RESOLUTION-NO. 10, (see pages 356;375;383). Reported back to the Senate April 16 from State Affairs recommending that it do pass. Concurring: Abood (chair), DeVries, Vic Fischer, Ray and Kelly. To Rules.

Passed the Senate on April 18, 17-0-2-1. Excused: Abood, Fahrenkamp. Absent: Sackett.

Uniform Common Interest Ownership Act CS-FOR SENATE-BILL-NO.-44 (JUD), (see pages 18;595;664). Reported back to the Senate on April 15 from Finance with a majority of the committee recommending the Judiciary substitute be adopted and that it do pass. Concurring: Faiks (co-chair), Kerttula, Halford and Eliason. To Rules.

On April 17 the Judiciary CS was adopted and the bill passed, 18-1-1. Nays: Ray. Excused: P. Fischer. The effective date was adopted.

FIRST READING AND REFERENCE OF HOUSE RESOLUTIONS

HJR 20

CS FOR HOUSE JOINT RESOLUTION NO. 20 (L&C) by the Labor and Commerce Committee,

Relating to visa waivers for international airline passengers,

was read the first time and referred to the Labor and Commerce Committee.

FIRST READING AND REFERENCE OF HOUSE BILLS

HB 2

CS FOR HOUSE BILL NO. 2 (JUD) by the Judiciary Committee, entitled:

"An Act relating to adoption medical records; and providing for an effective date."

was read the first time and referred to the Health, Education and Social Services Committee and the Judiciary Committee.

HB 121

HOUSE BILL NO. 121 by the Rules Committee by request of the Governor, entitled:

"An Act changing the name of the division of telecommunications systems in the Department of Administration; and providing for an effective date."

was read the first time and referred to the State Affairs Committee.

STANDING COMMITTEE REPORTS

SJR 10

The Transportation Committee considered SENATE JOINT RESOLUTION NO. 10 (requesting the Department of Natural Resources and the Department of Transportation and Public Facilities to expedite the identification and establishment of rights-of-way for roads and trails on federal BLM plats under RS 2477) and recommended the Resources Committee Substitute be adopted with a majority do pass. The report was signed by Senator Coghill, Chairman and concurred in by Senators Abood, Paul Fischer and Faiks. Senator Josephson signed "no recommendation".

SENATE JOURNAL

ALASKA STATE LEGISLATURE
FOURTEENTH LEGISLATURE - FIRST SESSION

JUNEAU, ALASKA

TUESDAY

March 19, 1985

Sixty-fifth Day

Pursuant to adjournment, the Senate was called to order by President Bennett at 11:07 a.m.

The roll showed all members present.

The prayer was offered by Senator DeVries. Senator Halford moved and asked unanimous consent that the prayer be spread. Without objection, it was so ordered.

"Heavenly Father,

We thank You for this opportunity to pause and reflect on the world that You have given to us, to the ability and to the challenge that You have faced before us, and for the intellect and the wisdom that You have given us to deal with those issues. We ask You now to give us guidance and knowledge and Your will in dealing with each one of those issues.

In Jesus precious name,

Amen"

Senator Halford moved and asked unanimous consent that the journal for the Sixty-fourth legislative day and Supplement No. 21 be approved as certified by the Secretary. Without objection, it was so ordered.

MESSAGES FROM THE HOUSE

Message of March 18 was read, stating the House passed:

Honoring - Student Leadership Project
by Representatives Szymanski, Clocksin, Cotten
and All Other Members of the House
Senators Kelly, DeVries, Halford, Vic Fischer
Sturgulewski, Rodey, Paul Fischer and Kerttula

Without objection, the citations were adopted and referred to the Secretary for transmittal.

UNFINISHED BUSINESS

SJR 10

Senator Faiks, Co-Chairman, requested that SENATE JOINT RESOLUTION NO. 10 (requesting that the Department of Natural Resources and the Department of Transportation and Public Facilities expedite the identification and establishment of rights-of-way for roads and trails on federal Bureau of Land Management plats which qualify under RS 2477) be referred to Finance. President Bennett stated the bill would have an additional referral to Finance.

SENATE JOINT RESOLUTION NO. 10 was referred to the Resources Committee, the Transportation Committee and the Finance Committee.

ANNOUNCEMENTS

Announcements appear at the end of the journal.

ENGROSSMENT

SB 152

CS FOR SENATE BILL NO. 152 (RES) was engrossed, signed by the President and Secretary and transmitted to the House for consideration.

ADJOURNMENT

Senator Halford moved and asked unanimous consent that the Senate adjourn until 11:00 a.m., March 1, 1985. Without objection, the Senate adjourned at 11:40 a.m.

Peggy Mulligan
Secretary of the Senate

March

1985

Committee meetings in the Capitol
 Change in time or place

COMMUNITY AND REGIONAL AFFAIRS - BELTZ RM 211 - 3:30

Feb 28 SB 69 Sale of alcoholic beverages
 SB 137 Senior citizen housing
 SJR 17 Disapprove annexation, Togiak
 SJR 18 Disapprove annexation, Fairbanks
 Mar 5 SB 142 Municipal government laws

FINANCE - SENATE FINANCE - 8:30 am

Mar 1 Budget, Transportation & Public Facilities
 Capital project search

HEALTH EDUCATION & SOCIAL SERVICES - BELTZ RM 211 - 1:30

Feb 28 TELECONFERENCE SB 165 Child care centers
 SB 109 Chiropractic services under Medicaid
 Mar 5 SB 45 Hospital inspections and investigations
 SB 63 Wrangell General Hospital
 SB 140 Terminally ill
 SB 158 Certificate of need

JUDICIARY - BUTROVICH RM 205 - 1:30

Feb 28 SB 56 Longevity bonus; permanent fund; annuity
 programs

LABOR & COMMERCE - BELTZ RM 211 - 3:30

Mar 1 SB 78 State loan programs, Commerce & Economic Devl
 SB 156 Payment of insurance settlements
 SB 106 Alaska bidder preference
 5 *1:30* Joint with House: Regulatory concerns of
 utility companies

RESOURCES - BUTROVICH RM 205 - 1:30

Mar 1 Limited Entry Commission overview
 SB 83 Limited Entry *CANCELED*
 SJR 10 Rights-of-way on BLM plats (RS 2477)

STATE AFFAIRS - BUTROVICH RM 205 - 8:30 am

Feb 28 *1:00 Senator Kelly's office*
 Mar 5 Human Rights Commission, Don Volzke & Sandra Hennicks
 Ak Public Offices Commission, Burke Riley
 SB 114 Registration of heavy vehicles
 SB 122 Geological employees in exempt service
 SB 130 New definition of motor-driven cycle
 7 SB 161 Commission to set pay of elected officials
 SJR 15 Elected officials compensation commission

TRANSPORTATION - BUTROVICH RM 205 - 3:30

Mar 1 No meeting
 4 SB 49 Kantishna Road
 SB 39 Roads and bridges in Totchaket
 6 SB 141 Release state claims to certain rights-of-way
 8 SJR 11 Repeal the Jones Act
 Mar 11-15 School bus hearings

LEGISLATIVE CO'NCIL - GOVERNOR'S CONF RM - NOON

March 4

STANDING COMMITTEE REPORTS

SJR 10

The Resources Committee considered SENATE JOINT RESOLUTION NO. 10 (Department of Natural Resources and Department of Transportation and Public Facilities to expedite the identification and establishment of rights-of-way for roads and trails on federal BLM plats under RS 2477) and recommended it be replaced with

CS FOR SENATE JOINT RESOLUTION NO. 10 (RES)

with a majority do pass. The report was signed by Senator Sturgulewski, Chairman and concurred in by Senators Halford, Fahrenkamp, Eliason, Coghill and Zharoff.

SENATE JOINT RESOLUTION NO. 10 was referred to the Transportation Committee.

SB 105

The Resources committee considered SENATE BILL NO. 105 (Palmer Hay Flats State Game Refuge; efd) and recommended it be replaced with

CS FOR SENATE BILL NO. 105 (RES)

with a majority do pass. The report was signed by Senator Sturgulewski, Chairman and concurred in by Senators Eliason, Fahrenkamp, Halford, Coghill and Zharoff.

SENATE BILL NO. 105 was referred to the Finance Committee.

SB 106

The Labor and Commerce Committee considered SENATE BILL NO. 106 (Alaska bidder preference) and a majority of the committee recommended do pass. The report was signed by Senator Eliason, Chairman and concurred in by Senators Bennett and Sackett.

SENATE BILL NO. 106 was referred to the Rules Committee.

INTRODUCTION AND REFERENCE OF SENATE BILLS

SB 208

SENATE BILL NO. 208 by Senators Ferguson and Sackett, entitled:

"An Act relating to the formation of federal transfer regional educational attendance areas in certain villages; and providing for an effective date."

was read the first time and referred to the Health, Education and Social Services Committee and the Finance Committee.

SB 209

SENATE BILL NO. 209 by Senator Ziegler, entitled:

"An Act relating to creating the Alaska State Fire Commission; and providing for an effective date."

was read the first time and referred to the State Affairs Committee and the Finance Committee.

SB 210

SENATE BILL NO. 210 by Senator Ziegler, entitled:

"An Act making a special appropriation to the Office of the Governor for the Alaska State Fire Commission; and providing for an effective date."

was read the first time and referred to the State Affairs Committee and the Finance Committee.

SB 211

SENATE BILL NO. 211 by Senators Rodey, Ziegler and Josephson, entitled:

"An Act relating to compensation for victims of certain crimes."

was read the first time and referred to the State Affairs Committee and the Finance Committee.

MESSAGES FROM THE SENATE

A message dated April 22, 1985, was received, stating the Senate has approved the following citations:

In Memoriam - Stanley Sailors
by Senators Bennett, Fahrenkamp and
Coghill

Honoring - Freda Borchick
by Senators Ray and Eliason

which were referred to the Rules Committee for placement on the calendar, and

In Memoriam - Bobby R. Barclay

which was referred to the Chief Clerk for enrollment.

A message from the Senate dated April 22, 1985, was read stating the Senate has passed the following and they are transmitted for consideration:

FIRST READING AND REFERENCE OF SENATE RESOLUTIONSCSSJR 10(Res)am

COMMITTEE SUBSTITUTE FOR SENATE JOINT RESOLUTION NO. 10 (Resources) amended by the Resources Committee:

Requesting that the Department of Natural Resources and the Department of Transportation and Public Facilities expedite the identification and establishment of rights-of-way for roads and trails on federal Bureau of Land Management plats which qualify under RS 2477.

was read the first time and referred to the Transportation and Finance Committees.

FIRST READING AND REFERENCE OF SENATE BILLSCSSB 120(Fin)am

COMMITTEE SUBSTITUTE FOR SENATE BILL NO. 120 (Finance) amended, by the Finance Committee, entitled:

HOUSE JOURNAL

ALASKA STATE LEGISLATURE

FOURTEENTH LEGISLATURE - FIRST SESSION

Juneau, Alaska

Tuesday

April 23, 1985

One Hundredth Day

Pursuant to adjournment, the House was called to order by Speaker Grussendorf at 10:11 a.m.

Roll call showed 40 members present.

The invocation was offered by the Chaplain, Ms. Kaylin Anderson of the Baha'i Faith. Representative Szymanski moved and asked unanimous consent that the invocation be spread on the journal. There being no objection, it appears below:

"O my Lord! Make Thy beauty to be my food, and Thy presence my drink, and Thy pleasure my hope, and praise of Thee my action, and remembrance of Thee my companion, and the power of Thy sovereignty my succorer, and Thy habitation my home, and my dwelling-place the seat Thou hast sanctified from the limitations imposed upon them who are shut out as by a veil from Thee.

Thou art, verily, the Almighty, the All-Glorious, the Most Powerful.
--Baha' u'llah"

CERTIFICATION OF THE JOURNAL

Representative Clocksin moved and asked unanimous consent that the journal for the 99th day and House Journal Supplement No. 53 be approved as certified by the Chief Clerk. There being no objection, it was so ordered.

SB 120 cont'd

The question being: "Shall CS FOR SENATE BILL NO. 120 (FIN) am (agriculture; efd) pass the Senate?" The roll was taken with the following result:

CSSB 120 FIN AM 3RD

Yeas: 16 Bennett, Coghill, Eliason,
Fahrenkamp, Faiks, Ferguson,
Fischer Paul, Fischer Vic,
Josephson, Kelly, Kerttula, Ray,
Rodey, Sackett, Sturgulewski,
Zharoff

Nays: 4 Abood, DeVries, Halford, Ziegler

and so, CS FOR SENATE BILL NO. 120 (FIN) am passed the Senate.

Senator Halford moved and asked unanimous consent that the vote on the passage of the bill be considered the vote on the effective date clauses, Sec. 8 and Sec. 9. Without objection, it was so ordered.

CS FOR SENATE BILL NO. 120 (FIN) am was referred to the Secretary for engrossment.

SECOND READING OF SENATE RESOLUTIONS

SJR 10

SENATE JOINT RESOLUTION NO. 10 (Requesting that the Department of Natural Resources and the Department of Transportation and Public Facilities expedite the identification and establishment of rights-of-way for roads and trails on federal Bureau of Land Management plats which qualify under RS 2477) was read the second time.

Senator Sturgulewski moved and asked unanimous consent for the adoption of the Resources Committee Substitute offered on page 455. Without objection, CS FOR SENATE JOINT RESOLUTION NO. 10 (RES) was adopted.

CS FOR SENATE JOINT RESOLUTION NO. 10 (RES) was read the second time.

Senator Sturgulewski offered Amendment No. 1:

Page 2, lines 9, 14 and 23: after "that" insert
"the Governor instruct"

SJR 10 cont'd

Senator Sturgulewski moved and asked unanimous consent that Amendment No. 1 be adopted. Without objection, Amendment No. 1 was adopted.

Senator Faiks moved and asked unanimous consent for the adoption of the Finance Letter of Intent offered on page 839. Without objection, the Senate Letter of Intent was adopted.

Senator Halford moved and asked unanimous consent that CS FOR SENATE JOINT RESOLUTION NO. 10 (RES) am be considered engrossed, advanced to third reading and placed on final passage. Without objection, it was so ordered.

CS FOR SENATE JOINT RESOLUTION NO. 10 (RES) am was read the third time.

The question being: "Shall CS FOR SENATE JOINT RESOLUTION NO. 10 (RES) am (Requesting that the Department of Natural Resources and the Department of Transportation and Public Facilities expedite the identification and establishment of rights-of-way for roads and trails on federal Bureau of Land Management plats which qualify under RS 2477) pass the Senate?" The roll was taken with the following result:

CS SJR 10 RES AM 3RD

Yeas: 18 Abood, Bennett, Coghill, DeVries,
Eliason, Fahrenkamp, Faiks,
Fischer Paul, Halford, Josephson,
Kelly, Kerttula, Ray Rodey,
Sackett, Sturgulewski, Zharoff,
Ziegler

Nays: 0

Absent: 2 Ferguson, Fischer Vic

and so, CS FOR SENATE JOINT RESOLUTION NO. 10 (RES) am passed the Senate and was referred to the Secretary for engrossment.

CITATIONS

In Memoriam Stanley Sailors
by Senators Bennett, Fahrenkamp and Coghill

In Memoriam Bobby R. Barclay
by Representatives Cotten and Phillips
Senators Kelly and Halford

HB 229 cont'd

Senator Sturgulewski, Chairman and Senator Zhareff signed "do pass". Senator Eliason signed "do not pass". Senators Halford and Vic Fischer signed "no recommendation".

CS FOR HOUSE BILL NO. 229 (RES) am was referred to the Judiciary Committee.

SJR 10

The Rules Committee considered SENATE JOINT RESOLUTION NO. 10 (Department of Natural Resources and the Department of Transportation and Public Facilities expedite the identification and establishment of rights-of-way for roads and trails on federal Bureau of Land Management plats which qualify under RS 2477) and a majority of the committee recommended calendar April 22. The report was signed by Senator Kelly, Chairman and concurred in by Senators Coghill and Josephson.

SENATE JOINT RESOLUTION NO. 10 appears on the calendar.

SB 270

The Rules Committee considered SENATE BILL NO. 270 (durational residency requirement for a candidate for a home rule charter commission; efd) and a majority of the committee recommended calendar April 22. The report was signed by Senator Kelly, Chairman and concurred in by Senators Coghill and Bennett.

SENATE BILL NO. 270 appears on the calendar.

INTRODUCTION AND REFERENCE OF SENATE BILLS

SB 294

SENATE BILL NO. 294 by the Resources Committee, entitled:

"An Act relating to guiding; and providing for an effective date."

was read the first time and referred to the Resources Committee and the Finance Committee.

SB 295

SENATE BILL NO. 295 by Senator Faiks, entitled:

"An Act requiring insurers to offer coverage for the treatment of a mental or nervous condition in certain health insurance policies."

was read the first time and referred to the Labor and Commerce Committee and the Health, Education and Social Services Committee.

SB 296

SENATE BILL NO. 296 by Senator Ferguson, entitled:

"An Act requiring a reduction in the cost of salaries and benefits for state employees."

was read the first time and referred to the State Affairs Committee and the Finance Committee.

CONSIDERATION OF THE CALENDAR

SECOND READING OF SENATE BILLS

SB 270

SENATE BILL NO. 270 (durational residency requirement for a candidate for a home rule charter commission; efd) was read the second time.

Senator DeVries moved and asked unanimous consent for the adoption of the Community and Regional Affairs Committee Substitute offered on page 828. Without objection, CS FOR SENATE BILL NO. 270 (C&RA) was adopted.

CS FOR SENATE BILL NO. 270 (C&RA) was read the second time.

Senator Halford moved and asked unanimous consent that CS FOR SENATE BILL NO. 270 (C&RA) be considered engrossed, advanced to third reading and placed on final passage. Senator Ray objected.

Senator Josephson offered Amendment No. 1:

Page 1, lines 13-14: delete brackets around "qualified" to restore the word

SJR 10

CS FOR SENATE JOINT RESOLUTION NO. 10 (RES) am was engrossed, signed by the President and Secretary and transmitted with a Senate Letter of Intent to the House for consideration.

ADJOURNMENT

Senator Halford moved and asked unanimous consent that the Senate adjourn until 11:00 a.m., April 23, 1985. Without objection, the Senate adjourned at 12:05 p.m.

Peggy Mulligan
Secretary of the Senate

April 1985

Senator Halford moved and asked unanimous consent that the citation calendar be adopted. Without objection, the citations were adopted and referred to the Secretary for transmittal.

Senator Halford moved and asked unanimous consent that the rules be suspended and the publication and notice requirements be waived and that the following citation be made a special order of business. Without objection, it was so ordered.

SPECIAL ORDER OF BUSINESS

Senator Halford moved and asked unanimous consent that the citation Honoring Freda Borchick by Senators Ray and Eliason be adopted. Without objection, the citation was adopted and referred to the Secretary for transmittal.

UNFINISHED BUSINESS

SJR 23

Senator Paul Fischer requested that he be added as a co-sponsor to SENATE JOINT RESOLUTION NO. 23 (Urging the United States Olympic Committee to select Anchorage as the United States nominee for the site of the 1992 Winter Olympic Games).

ANNOUNCEMENTS

Announcements appear at the end of the journal.

ENGROSSMENT

SB 270

CS FOR SENATE BILL NO. 270 (C&RA) am was engrossed, signed by the President and Secretary and transmitted to the House for consideration.

SB 120

CS FOR SENATE BILL NO. 120 (FIN) am was engrossed, signed by the President and Secretary and transmitted to the House for consideration.

SJR 10

CS FOR SENATE JOINT RESOLUTION NO. 10 (RES) am was engrossed, signed by the President and Secretary and transmitted with a Senate Letter of Intent to the House for consideration.

ADJOURNMENT

Senator Halford moved and asked unanimous consent that the Senate adjourn until 11:00 a.m., April 23, 1985. Without objection, the Senate adjourned at 12:05 p.m.

Peggy Mulligan
Secretary of the Senate

April 1985

SENATE
JOURNAL SUPPLEMENT

4/18/85

FISCAL NOTE

No. 32

CSSJR
10
(RES)

REQUEST
 Bill/Resolution No.: CSSJR 10 (Res) Agency Affected: DNR, DOT&P
 Title: RS 2477 Road and Trail Identification Program Category Affected: Management Land & Water Resource
 Sponsor: Cochill, et al BFU, Program or Subprogram(s) Affected: Land & Water Public Use
 Requestor: Senate Finance
 Date of Request: 4/18/85

FISCAL DETAIL

EXPENDITURES/REVENUES: (Thousands of Dollars)

	PY 85	FY 86	FY 87	FY 88	FY 89	FY 90
OPERATING						
100 PERSONAL SERVICES						
200 TRAVEL		46.0				
300 CONTRACTUAL		4.0				
400 SUPPLIES		42.0				
500 EQUIPMENT		1.0				
600 LAND & STRUCTURES						
700 GRANTS, CLAIMS						
800 MISCELLANEOUS						
TOTAL OPERATING		93.0				

CAPITAL						
REVENUE						

FUNDING: (Thousands of Dollars)

FEDERAL FUNDS	93.0
OTHER	
TOTAL	93.0

POSITIONS:

FULL-TIME	
PART-TIME	
TEMPORARY	

ANALYSIS:

See committee letter of Intent

Prepared By: _____ Phone: 465-4523
 Division: Jan Faiks, Co-Chairman Date: 4/18/85
Senate Finance Committee
 Approved by Commissioner: _____ Date: _____
 Agency: _____

CSSB
109
(HESS)

CSSB
109
(HESS)

REQUEST
BILL/Resolution No. CSB109 (HESS)
Agency Affected: Health & Social Services
Title: An Act relating to provision of chiropractic services under Med. Asst.
Program Category Affected:
Sponsor: Josephson, Abood, Fahrenkamp BRU, Program or Subprogram(s) Affected:
Requestor: Medical Assistance
Date of Request: 2/16/85

Cost Analysis for Chiropractic Services

Additional Contractual Costs

The Alaska Medical Payments System will require modification to pay chiropractors as a new services. The contractual costs include the following: provider manuals, training, a new claims form, tables included in the system for chiropractic services, computer programming, computer reports, the addition of collocation codes, the provision of notice to providers, provider relations, and a computer system test.

Additional Grants/Claims Costs

These figures were adjusted by an inflation factor of 4%. This is the average percent increase experienced during the past two years in chiropractic services. These costs are for only manual manipulation of the spine and the x-rays necessary for diagnosis. Again, these are the only chiropractic services for which federal reimbursement is available. The federal match for Medicaid is 50%.

We did not develop a fiscal note for the full range of chiropractic services included in SB 109.

EXPENDITURES/REVENUES: (Thousands of Dollars)

	FY 85	FY 86	FY 87	FY 88	FY 89	FY 90
OPERATING						
100 PERSONAL SERVICES						
100 TRAVEL						
100 CONTRACTUAL	-0-	20.0	-0-	-0-	-0-	-0-
100 SUPPLIES						
200 EQUIPMENT						
500 LAND & STRUCTURES	-0-	154.0	160.0	166.4	173.0	180.0
700 GRANTS, CLAIMS						
900 MISCELLANEOUS						
TOTAL OPERATING	-0-	174.0	160.0	166.4	173.0	180.0
CAPITAL	-0-	-0-	-0-	-0-	-0-	-0-
REVENUE	-0-	-0-	-0-	-0-	-0-	-0-

FUNDING: (Thousands of Dollars)

GENERAL FUND	87.0	80.0	83.2	86.5	90.0
FEDERAL FUNDS	87.0	80.0	83.2	85.5	90.0
OTHER					
TOTAL	174.0	160.0	166.4	173.0	180.0

POSITIONS:

FULL-TIME	-0-	-0-	-0-	-0-	-0-
PART-TIME	-0-	-0-	-0-	-0-	-0-
TEMPORARY	-0-	-0-	-0-	-0-	-0-

ANALYSIS: separate page

Please see attached analysis for method used to determine FY86 cost of \$174.0. A 4% inflator was used to estimate cost for FY87 and each year thereafter.

Prepared By: Rod Betit, Director
 Division: Medical Assistance
 Phone: 465-3355
 Date: 2/16/85

Approved by Commissioner: *[Signature]*
 Agency: DEPT. OF HEALTH & SOCIAL SERVICES
 Date: 2/14/85

SJR 10 cont'd

SENATE JOINT RESOLUTION NO. 10 was referred to the Finance Committee.

SB 56

The Finance Committee considered SENATE BILL NO. 56 (amending the longevity bonus program and the permanent fund dividend program, establishing an annuity program; efd) and recommended it be replaced with

CS FOR SENATE BILL NO. 56 (FIN), entitled:

"An Act relating to a longevity bonus; and providing for an effective date."

with a majority do pass. The report was signed by Senator Faiks, Co-Chairman and concurred in by Senators Halford, Kerttula, Paul Fischer, Ferguson and Eliason. Senator Sackett signed "no recommendation".

Seven zero fiscal notes prepared by the Finance Committee on Department of Administration, Division of Labor Services and Division of Centralized Administrative Services; Health and Social Services, Division of Medical Assistance and Division of Adult Public Assistance, Old Age Assistance; Department of Revenue, Treasury Division and Division of Public Services; and Department of Revenue, Permanent Fund, Administrative Services, Enforcement and Public Services were attached. Fiscal note from Department of Administration, Social and Economic Assistance for the Aged, appears in Supplement No. 22.

SENATE BILL NO. 56 was referred to the Rules Committee.

SB 114

The Transportation Committee considered SENATE BILL NO. 114 (registration of heavy vehicles; efd) and recommended it be replaced with

CS FOR SENATE BILL NO. 114 (TRSP)

with a majority do pass. The report was signed by Senator Coghill, Chairman and concurred in by Senators Faiks, Josephson and Paul Fischer.

SENATE BILL NO. 114 was referred to the Finance Committee.

SB 167

The Labor and Commerce Committee considered SENATE BILL NO. 167 (dispensing opticians; efd) and recommended it be replaced with

CS FOR SENATE BILL NO. 167 (L&C), entitled:

"An Act relating to dispensing opticians and optometrists; and providing for an effective date."

with a majority do pass. The report was signed by Senator Zharoff, Chairman and concurred in by Senators Bennett, Eliason and Ray.

Senator Fahrenkamp, Chairman, moved and asked unanimous consent that the Health, Education and Social Services Committee referral on SENATE BILL NO 167 be waived. Without objection, it was so ordered.

SENATE BILL NO. 167 was referred to the Finance Committee.

HJR 16

The Transportation Committee considered CS FOR HOUSE JOINT RESOLUTION NO. 16 (TRSP) am (essential air service) and recommended it be replaced with

SENATE CS FOR CS FOR HOUSE JOINT RESOLUTION
NO. 16 (TRSP)

with a majority do pass. The report was signed by Senator Coghill, Chairman and concurred in by Senators Josephson, Abood and Paul Fischer. Senator Faiks signed "no recommendation".

CS FOR HOUSE JOINT RESOLUTION NO. 16 (TRSP) am was referred to the Rules Committee.

INTRODUCTION AND REFERENCE OF SENATE RESOLUTIONSSCR 15

SENATE CONCURRENT RESOLUTION NO. 15 by Senators Paul Fischer and DeVries,

Proposing an amendment to the Uniform Rules of the Alaska State Legislature to include the Pledge of Allegiance as part of the daily order of business,

was read the first time and referred to the Rules Committee.

STANDING COMMITTEE REPORTS

SJR 10

The Finance Committee considered SENATE JOINT RESOLUTION NO. 10 (Department of Natural Resources and Department of Transportation and Public Facilities to expedite the identification and establishment of rights-of-ways for roads and trails on federal BLM plats under RS 2477) and recommended the Resources Committee Substitute be adopted with a majority do pass. The report was signed by Senator Faiks, Co-Chairman and concurred in by Senators Halford, Eliason and Kerttula. Senator Ferguson signed "no recommendation".

Fiscal note from Senate Finance on the Departments of Natural Resources and Transportation and Public Facilities appears in Supplement No. 32.

"Letter of Intent

CSSJR 10 (RES)

It is the intent of the committee that the Department of Natural Resources contract and work with the appropriate department in the University of Alaska system to accomplish this task."

SENATE JOINT RESOLUTION NO. 10 was referred to the Rules Committee.

SB 21

The Health, Education and Social Services Committee considered SENATE BILL NO. 21 (background checks on certain employees who come into contract with children) and recommended it be replaced with

CS FOR SENATE BILL NO. 21 (HESS), entitled:

"An Act relating to criminal background checks; and providing for an effective date."

with a majority do pass. The report was signed by Senator Fahrenkamp, Chairman and concurred in by Senators DeVries, Sturgulewski and Josephson.

SENATE BILL NO. 21 was referred to the Judiciary Committee.

SB 109

The Finance Committee considered SENATE BILL NO. 109 (provision of chiropractic services under the medicaid program) and recommended the Health, Education and Social Services Committee Substitute be adopted with a majority do pass. The report was signed by Senator Faiks, Co-Chairman and concurred in by Senators Halford, Eliason and Ferguson. Senator Kerttula signed "no recommendation".

Fiscal note from the Department of Health and Social Services appears in Supplement No. 32.

SENATE BILL NO. 109 was referred to the Rules Committee.

HB 5

The Labor and Commerce Committee considered CS FOR SPONSOR SUBSTITUTE FOR HOUSE BILL NO. 5 (FIN) am (establishing a program for the abatement of asbestos health hazards in public schools and the University of Alaska; providing for certification of asbestos workers; efd). Senator Zharoff, Chairman and Senator Eliason signed "do pass". Senators Sackett and Ray signed "no recommendation".

"Letter of Intent

CSSSHB 5 (FIN) am

It is the intent of the Legislature in passing CSSSHB 5 (FIN) am that the terms and conditions of employment of affected school employees are not abrogated nor diminished. For employees who are members of a bargaining unit, any changes in employee working conditions caused by the plan will be addressed by a written agreement between the school board and the recognized bargaining unit."

CS FOR SPONSOR SUBSTITUTE FOR HOUSE BILL NO. 5 (FIN) am was referred to the Finance Committee.

HB 14

The Finance Committee considered CS FOR HOUSE BILL NO. 14 (FIN) (members of the Alaska Territorial Guard eligible for a death gratuity; efd) and a majority of the committee recommended do pass. The report was signed by Senator Faiks, Co-Chairman and concurred in by Senators Kerttula, Halford, Ferguson and Eliason.