

HCR

532

*Senator Bill Ray*

ALASKA STATE LEGISLATURE

SENATE STATE AFFAIRS COMMITTEE

SENATOR VIC FISCHER, CHAIRMAN

POUCH V, JUNEAU 99811

(907) 465-4954



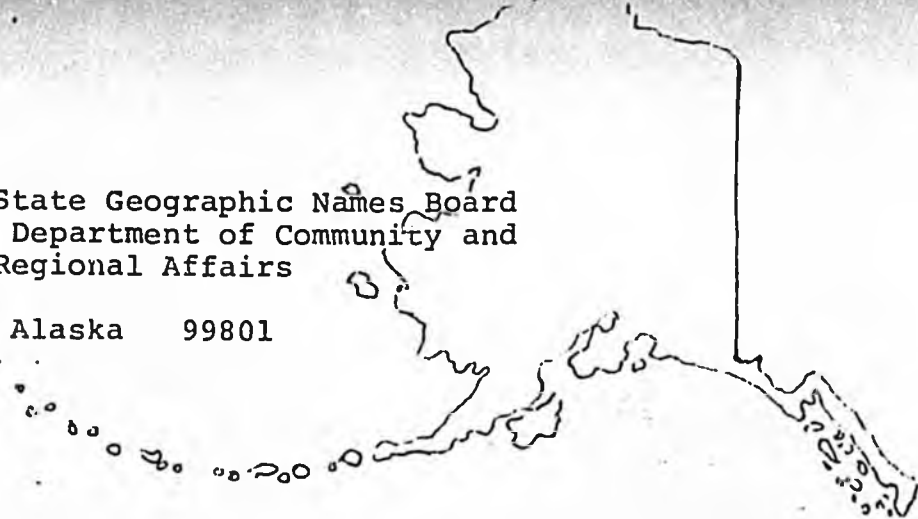
MEMORANDUM

TO: Senate State Affairs Committee  
FROM: Senate State Affairs Committee Staff  
RE: HCR 53 Naming a lake "Ed Todd Lake"  
DATE: May 3, 1984

HCR 53 requests the State Geographic Board to name a lake near Ketchikan "Ed Todd Lake."

Ed Todd was well a respected man in Ketchikan who lived in the state for 59 years before being killed in an airplane accident. He started an air service in 1944, and participated in many hours of search and rescue.

SEND TO: Alaska State Geographic Names Board  
c/o The Department of Community and  
Regional Affairs  
Pouch B  
Juneau, Alaska 99801



Proposed Name: ED TODD LAKE Borough: Ketchikan Gateway Borough

Spell phonetically if pronunciation not obvious: \_\_\_\_\_

Latitude 55 ° 33 ' 50 " North; Longitude 130 ° 36 ' 28 " West  
Section 1 & 12, Township 73 South Range 97 East Copper  
River Meridian

Distance and direction from prominent town or feature: \_\_\_\_\_  
Approximately 100 miles east of Ketchikan and 2 to 3 miles north of Big

Goat Lake

Description of feature: Lake at 2800 level is approximately 1/2 mile  
long and 1/2 mile wide, just north of Big Goat Lake

Basis of knowledge that the feature is unnamed: \_\_\_\_\_

According to the U.S.G.S. map, there is no name for this lake

Type of name selection:

(please mark with an "X" one of the below):

DESCRIPTIVE: state why this selection is appropriate:

\_\_\_\_\_  
\_\_\_\_\_

LOCAL USAGE: state number of years known by this name: \_\_\_\_\_

State variant spelling and or usage if known: \_\_\_\_\_

\_\_\_\_\_

Proposal form, page two

COMMEMORATIVE: (The Board will not consider a commemorative name selection until the one year anniversary of death.)

Full name of deceased: Edwin V. Todd

Date of individual's death: October 15, 1978

Last residence of the deceased: Ketchikan, Alaska

Length of stay in Alaska Approximately 40 years

Please give a brief biography of the individual. Please include contributions of the individual to City/State.

See attached House Concurrent Resolution

When proposing a COMMEMORATIVE NAME SELECTION to the Board it is imperative that the proposal be accompanied with support from the local area, i.e. city officials, borough assembly members, and other interest groups or individuals.

The Board requests that you contact the Native Corporation concerned for an opinion of the name selection. If you wish the Board to contact the Native Corporation for you, please request the Board Secretary to do so. Correspondence to the Native Corporation should be addressed ATNN: LAND OFFICER.

OTHER state reason:

We request the Board Secretary to contact the Native Corporation

THIS PROPOSAL MUST BE ACCOMPANIED WITH A MAP COPY OF THE AREA DESIGNATING THE APPROPRIATE FEATURE YOU WISH TO PROPOSE.

List identification aids that are enclosed with this proposal:

- Map copy designating feature
- Photographs
- Other information

PROPOSED BY: Representative Jack McBride

Alaska State Legislature

ADDRESS: Pouch V

Juneau, Alaska 99811

GUIDELINES FOR GEOGRAPHIC NAME PROPOSAL  
STATE OF ALASKA

Historical Name:

The Board will consider approval if:

1. Authenticity of name can be established
2. Name is clearly associated with area proposed

Aboriginal Name:

The Board will consider approval if:

1. Name is, or was, in common local usage
2. Name can be spelled according to an established system of orthography
3. Name is pronounceable without considerable difficulty

Existing name applied to a related feature:

Board generally approves if, for example:

1. Name of a stream is applied to an unnamed lake or glacier from which the stream originates
2. Name of a mountain is applied to an unnamed glacier which is part of that mountain.

Descriptive Names:

The Board will consider approval if:

1. Name is relevant and most descriptive to the feature
2. Name is not in use elsewhere in the Region
3. Name is not frivolous
4. Name is in good taste

Commemorative: The Board will not consider a commemorative name proposal until the one year anniversary of death.

The Board will consider approval if:

1. The individual made highly significant contributions to Alaska.

THE BOARD DISCOURAGES BLANKET NAMING OF NATURAL FEATURES.

Form approved 7/16/81

# TEMSCO

## HELICOPTERS, INC.

P.O. BOX 5057 ■ KETCHIKAN, ALASKA 99901  
HUGHES AUTHORIZED SERVICE STATION  
FAA REPAIR STATION NO. 562-1

### TELEPHONES

KETCHIKAN: (907)225-5141  
OR 225-4583  
PETERSBURG: (907)772-4780  
WRANGELL: (907)874-2010

TELEX: 099-55204

March 15, 1984

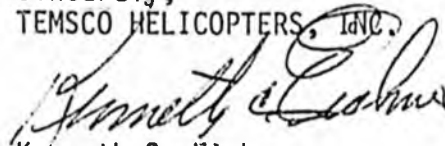
Representative Jack McBride  
Alaska State Legislature  
Pouch V (MS 3100)  
Juneau, Alaska 99811

Dear Jack:

I wanted you to know that I heartily approve the proposal to name an area lake in memory of Ed Todd.

Ed was well respected in the aviation industry, and a legend in his own right.

Sincerely,  
TEMSCO HELICOPTERS, INC.



Kenneth C. Eichner  
President

KCE:crb



KETCHIKAN GATEWAY BOROUGH

344 FRONT STREET  
KETCHIKAN, ALASKA 99901

March 14, 1984

Jack McBride  
Representative  
State of Alaska  
Pouch V  
Juneau, Alaska 99811

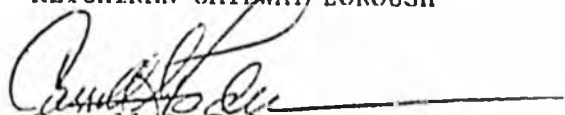
Dear Jack:

This past Saturday morning at a Special Assembly Meeting, our Borough Manager advised the members of the Assembly of your effort to rename "Little Goat Lake" in Misty Fjords to "Ed Todd Lake." I am pleased to send along this letter of support.

Best of luck with this very appropriate legislation and a "Thank You" for seeking this honor in memory of a very fine man.

Sincerely,

KETCHIKAN GATEWAY BOROUGH

  
Carroll E. Fader  
Borough Mayor

JW/7/12



IKETCHIKAN B-31

Mapped, edited, and published by the Geological Survey

Control by 7275



Topography by photogrammetric methods from aerial photographs taken 1948; field annotated 1955. Map not field checked.

Selected hydrographic data compiled from USCGS Charts 8078 (1943) and 8102 (1979-376) (June 1955). This information is not intended for navigational purposes.

Universal Transverse Mercator projection, 1927 North American Datum. 1000-foot grid based on Alaska coordinate system, zone 1. 1500-meter Universal Transverse Mercator grid lines, zone 9, shown in blue.

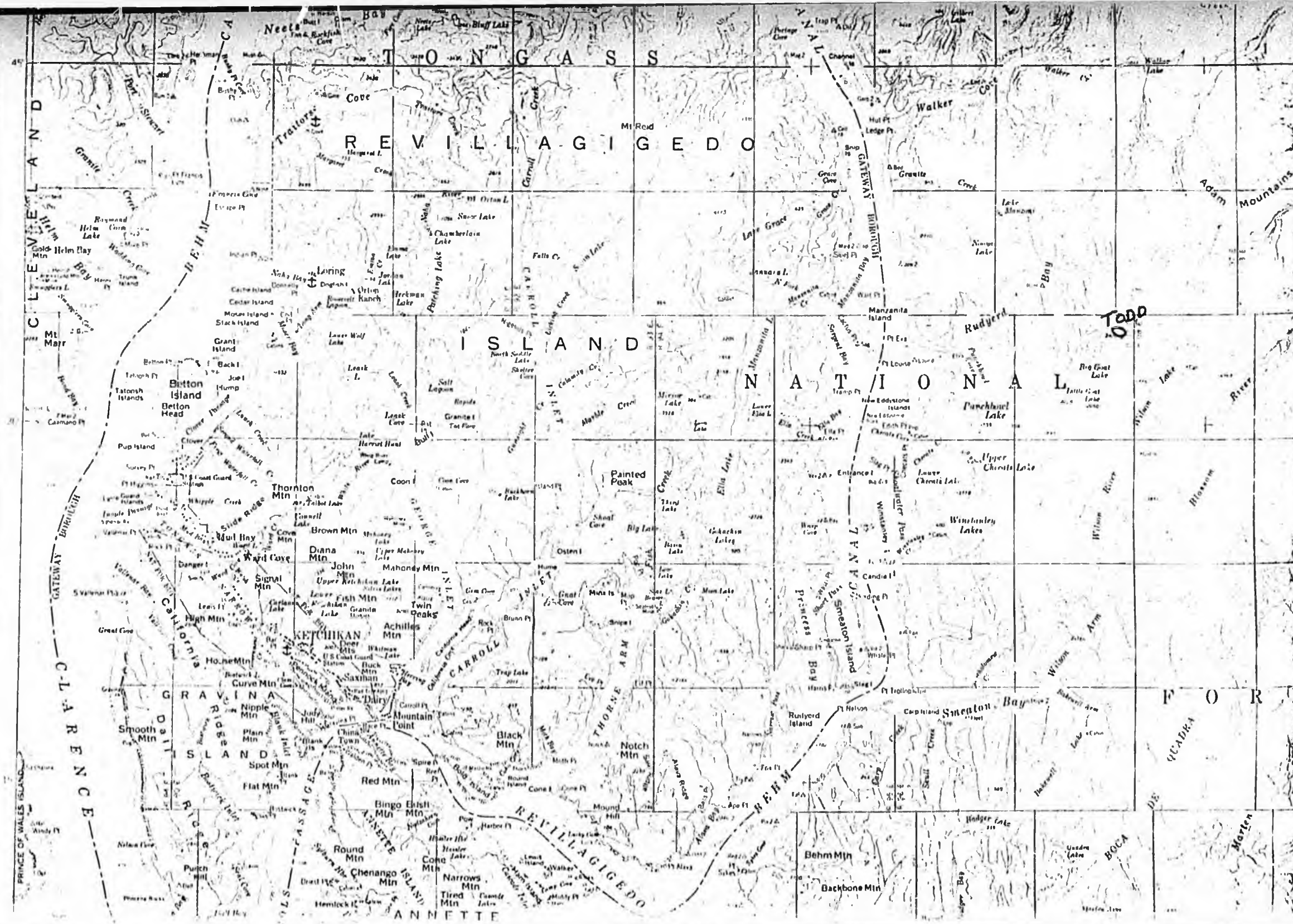
Land lines represent unsurveyed and unmarked locations predetermined by the State of Alaska, Division of Lands, Copper River Meridian.

Entire land area is within the Tongass National Forest.



CONTOUR  
ELEVATION IN FEET  
DEPTH CURVES IN FEET  
SHORELINE SHOWN REPRESENTS THE MEAN RANGE OF

FOR SALE BY U.S.  
FAIRBANKS, ALASKA DENVER 21  
A FOLDER DESCRIBING TOPOGRAPHIC M



REVILLAGIGEDO

ISLAND

NATIONAL

Todo

CLARENCE

PORTE

QUADRA

BOCA

Morzen

ANNETTE

Behm Mtn

Backbone Mtn

Bingo Mtn

Round Mtn

Chenango Mtn

Narrows Mtn

Tired Mtn

Black Mtn

Notch Mtn

Red Mtn

Mountain Point

Black Mtn

Black Mtn

Notch Mtn

Red Mtn

Mountain Point

Black Mtn

Black Mtn

Notch Mtn

Red Mtn

Mountain Point

Black Mtn

Black Mtn

Notch Mtn

Red Mtn

Mountain Point

Black Mtn

Black Mtn

Notch Mtn

Red Mtn

Mountain Point

Black Mtn

Black Mtn

Notch Mtn

Red Mtn

Mountain Point

Black Mtn

Black Mtn

Notch Mtn

Red Mtn

Mountain Point

Black Mtn