

S

B

1

0

8

(SB

152

)

AGENDA

JUNE 18, 1983

BUTROVICH ROOM

CSSB 152 (Fin)

Creating the office of management
and budget.

CSSB 108 (Res)

Establishing the Tanana Valley
State Forest.

SB 108 Establishing the Tanana Valley State Forest and a program
 for the management of state forests and forest land

Our purpose in hearing this bill is to consider an amendment proposed by Rep. Hurlbert to be incorporated into a Rules committee substitute. The amendment reinserts into the bill language deleted in House Resources regarding forest land near Minto. When Resources heard the bill, it was thought that this land had high agricultural potential, but the department of natural resources has determined that it does not.

Along with the amendment, your files contain an explanation of the addition, a map of the proposed inclusion, and a letter from the commissioner of DNR regarding the agricultural potential of the area.

ALSO: Rep. Shultz has an amendment he would like to make.

Motion: Adopt the amendments (Hurlbert and Shultz) and incorporate them into a Rules committee substitute.

COMMITTEE REPORT

HOUSE

FURTHER:

(9)

Date: June 18, 1983

Mr. Speaker:

The Committee on RULES has had CSSB 108 (Res)

"An Act establishing the Tanana Valley State Forest and a program for the management of state forests and forest land of the state; and providing for an effective date."

under consideration and reports it back as follows:

- do pass do not pass
- do pass with attached amendments(s)
- replace with ^HCS for CSSB 108 (RIS) same title
 new title
- and recommends _____
- AND attaches a "Letter of Intent" New Fiscal Note
- reports it back without recommendation
- referred to the _____ Committee

MEMBERS SIGNING
DO PASS

Alvin Korman

M.W. Miller Do Pass

John Miller

MEMBERS HAVING
OTHER RECOMMENDATIONS:

Roll & Bell No Rec

W. H. ... Do Pass if Amended

Ronald L. ... No Rec

... - No Rec

... No Rec

John B. ...
CHAIRMAN

Hurlbert

A M E N D M E N T

OFFERED IN THE HOUSE:

By: Hurlbert

To: HCS CSSB 108 (Fin) HOUSE BILL No. _____

SENATE BILL No. 108

PAGE: _____

LINE: _____

Page 6, lines 28-29

Delete present language and insert, Sections 17-20

Page 7, lines 1-4

Delete present language and insert, Sections 29-34
Section 35, W1/2

Page 7, lines 6-7

Delete present language and insert, Sections 13-36

Page 7, lines 9-10

Delete present language and insert, Sections 13-36

Page 18, lines 11-16

Delete present language and insert, Sections 3-10
Sections 15-22
Sections 27-34

Page 18, lines 18-19

Delete present language and insert, Sections 1-6

Page 18, lines 21-24

Delete present language and insert, Sections 1-24
Sections 27-34

Page 20, lines 3-4

Delete present language and insert, Section 6

Page 20, lines 6-9

Delete present language and insert, Sections 1-24
Sections 27-34

Renumber remaining lines accordingly.

HCS CSSB 108 (Fin)
ESTABLISHING THE TANANA VALLEY STATE FOREST AND A PROGRAM FOR
THE MANAGEMENT OF STATE FORESTS AND FOREST LAND OF THE STATE.

PROPOSED AMENDMENT

RATIONALE:

THE AMENDMENT WOULD ADD APPROXIMATELY 55,000 ACRES OF LAND TO THE TANANA VALLEY STATE FOREST ALONG THE TANANA RIVER NEAR MINTO. THIS WOULD RESTORE THAT UNIT OF THE FOREST TO THE ACREAGE CONTAINED IN THE SENATE-PASSED BILL.

THIS SECTION OF THE STATE FOREST WAS REPORTEDLY DELETED FROM THE ORIGINAL SB 108 BECAUSE OF THE HIGH AGRICULTURAL POTENTIAL OF THE AREA. A SOILS SURVEY HAS BEEN COMPLETED FOR THIS AREA BY THE DIVISION OF AGRICULTURE AND THEY HAVE CONCLUDED THAT ALTHOUGH AG. SOILS ARE PRESENT (CLASS II AND III), THEY ARE PATCHY AND SHALLOW, PERMAFROST IS PRESENT, AND THE LANDS ARE SUBJECT TO ANNUAL FLOODING. THEY RECOMMENDED THAT THE AREA NOT BE CLASSIFIED FOR AGRICULTURE. THE WHITE SPRUCE IS OF COMMERCIAL VALUE AND THERE HAS BEEN A REQUEST FOR A LONG-TERM TIMBER SALE IN THE AREA. THE UNIT IS STRONGLY SUPPORTED BY LOCAL RESIDENTS FOR INCLUSION IN THE STATE FOREST.

DEPARTMENT OF NATURAL RESOURCES

OFFICE OF THE COMMISSIONER

POUCH M
JUNEAU, ALASKA 99811
PHONE: 465-2400

May 27, 1983

The Honorable Bettye Fahrenkamp
Senator
Alaska State Legislature
Pouch V
Juneau, Alaska 99811

Dear Senator Fahrenkamp:

You requested information about the agricultural potential of the Minto deletion from SB 108.

As you know, this area of 73,760 acres is located near the proposed Nenana-Tochaket Agricultural Project. Based on the soils surveys which are now completed for this area, the Division of Agriculture does not recommend that this area be classified for agriculture. Although the soils surveys show some Class II and III soils present, they are patchy and shallow. In addition, it is a permafrost area and subject to annual flooding. On the other hand, the area sustains one of the better white spruce stands within the proposed Tanana Valley State Forest.

If you have any additional questions, please call my office.

Sincerely,



Esther C. Wunnicke
Commissioner

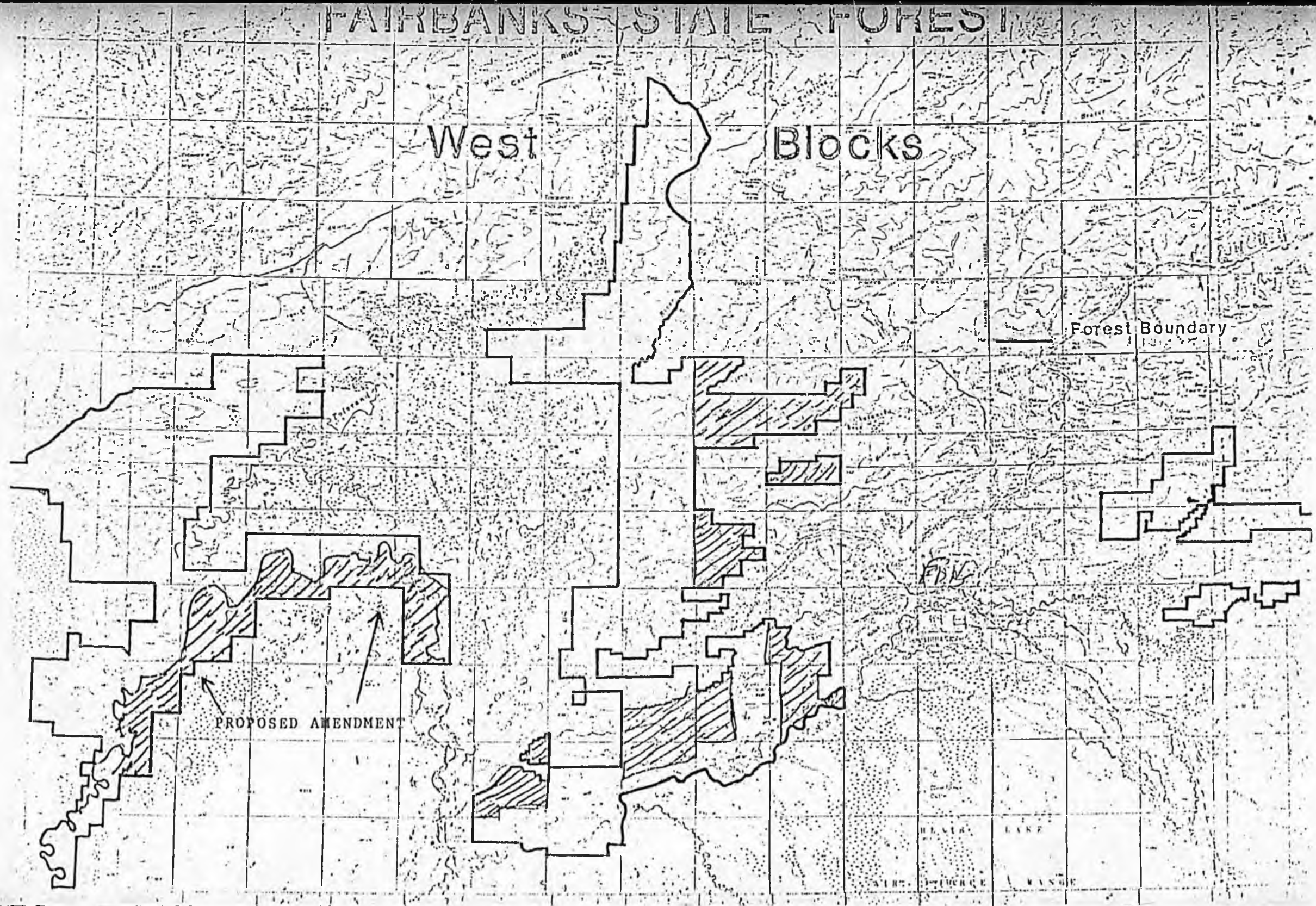
FAIRBANKS STATE FOREST

West

Blocks

Forest Boundary

PROPOSED AMENDMENT



Koponen

HOUSE CS for CS for SB 108 ESTABLISHING THE TANANA VALLEY STATE FOREST AND A PROGRAM FOR THE MANAGEMENT OF STATE FORESTS AND FOREST LAND OF THE STATE.

PROPOSED AMENDMENT

In Section 3 in the appropriate place amend the legal descriptions to include the following state lands or waters:

Township 1 South, Range 3 West, Fairbanks Meridian

- ✓ Section 26, S $\frac{1}{2}$ south of Parks Highway
- Sections 27-28, south of Parks Highway
- Section 29, west of Old Nenana Highway and south of Parks Highway
- Sections 31-34, south of Parks Highway
- Section 35

Township 2 South, Range 3 West, Fairbanks Meridian

- ✓ Section 2, N $\frac{1}{2}$, Tract F, ASLS 80-118
- ✓ Sections 3-5
- Sections 8-10
- Section 13, Lots A and C
- Section 14, Lots 5-7, NE $\frac{1}{4}$ SW $\frac{1}{4}$
- Section 15, west of left limit of Tanana River
- Sections 16-17

Township 2 South, Range 4 West, Fairbanks Meridian

- ✓ Section 4, S $\frac{1}{2}$, NE $\frac{1}{4}$
- Section 8, S $\frac{1}{2}$ NE $\frac{1}{4}$, SE $\frac{1}{4}$, SW $\frac{1}{4}$ SW $\frac{1}{4}$, E $\frac{1}{2}$ SW $\frac{1}{4}$
- Section 9
- Sections 16-21
- Sections 28-33

Township 2 South, Range 5 West, Fairbanks Meridian

- ✓ Sections 23-36

Township 3 South, Range 5 West, Fairbanks Meridian

- ✓ Sections 2-5
- Section 6, S $\frac{1}{2}$ S $\frac{1}{2}$
- Sections 7-10
- Section 16
- Section 17, north of right limit of Tanana River, excl. SW $\frac{1}{4}$ SW $\frac{1}{4}$
- Section 18, north of right limit of Tanana River, excl. SE $\frac{1}{4}$ SE $\frac{1}{4}$

Township 3 South, Range 7 West, Fairbanks Meridian

- Section 1
- Section 2, E $\frac{1}{2}$, E $\frac{1}{2}$ SW $\frac{1}{4}$, SW $\frac{1}{4}$ SW $\frac{1}{4}$
- Section 3, SE $\frac{1}{4}$ SE $\frac{1}{4}$
- Section 9, south of Parks Highway
- ✓ Section 10, that portion of NE $\frac{1}{4}$ which lies south of Parks Highway; SW $\frac{1}{4}$ SE $\frac{1}{4}$
- Section 11, N $\frac{1}{2}$, N $\frac{1}{2}$ SE $\frac{1}{4}$
- Section 12, N $\frac{1}{2}$, N $\frac{1}{2}$ S $\frac{1}{2}$
- Section 13, SW $\frac{1}{4}$
- Section 14, S $\frac{1}{2}$, S $\frac{1}{2}$ N $\frac{1}{2}$
- Section 15
- Sections 16-17, south of Parks Highway
- Section 20, south of Parks Highway
- Sections 21-32

Nenana Ridge Amendment

The amendment would add back approximately 50,000 acres of state land which were included in the Senate-passed bill, but were deleted in the House Resources Committee.

The area lies generally along the Parks Highway west of Fairbanks in a subunit of the proposed Tanana Valley State Forest known as the Nenana Ridge. This area contains some of the best stands of both spruce and hardwoods in the proposed forest and is the most accessible forest area to the Fairbanks urban area.

Wood products in this area are estimated to be 600,000 board feet of sawtimber annually and 4,260 cut cords of hardwoods annually.

The area is also used as a popular hunting and recreation area.

The amendment does not include approximately 1500 acres of state land north of the Parks Highway and west of the Old Nenana Highway located nearest to Fairbanks. This area was not included as it is in the Senate-passed bill to permit possible disposal and development of this area for housing and other private uses.

West Blocks

Forest Boundary



Amendment to HCS CSSB 108 (Finance)

by Shultz

Add all state lands within the following townships:

Township 20 North, Range 10 East, Copper River Meridian

Township 21 North, Range 9 East, Copper River Meridian

Township 22 North, Range 9 East, Copper River Meridian




Township 23 North, Range 8 East, Copper River Meridian

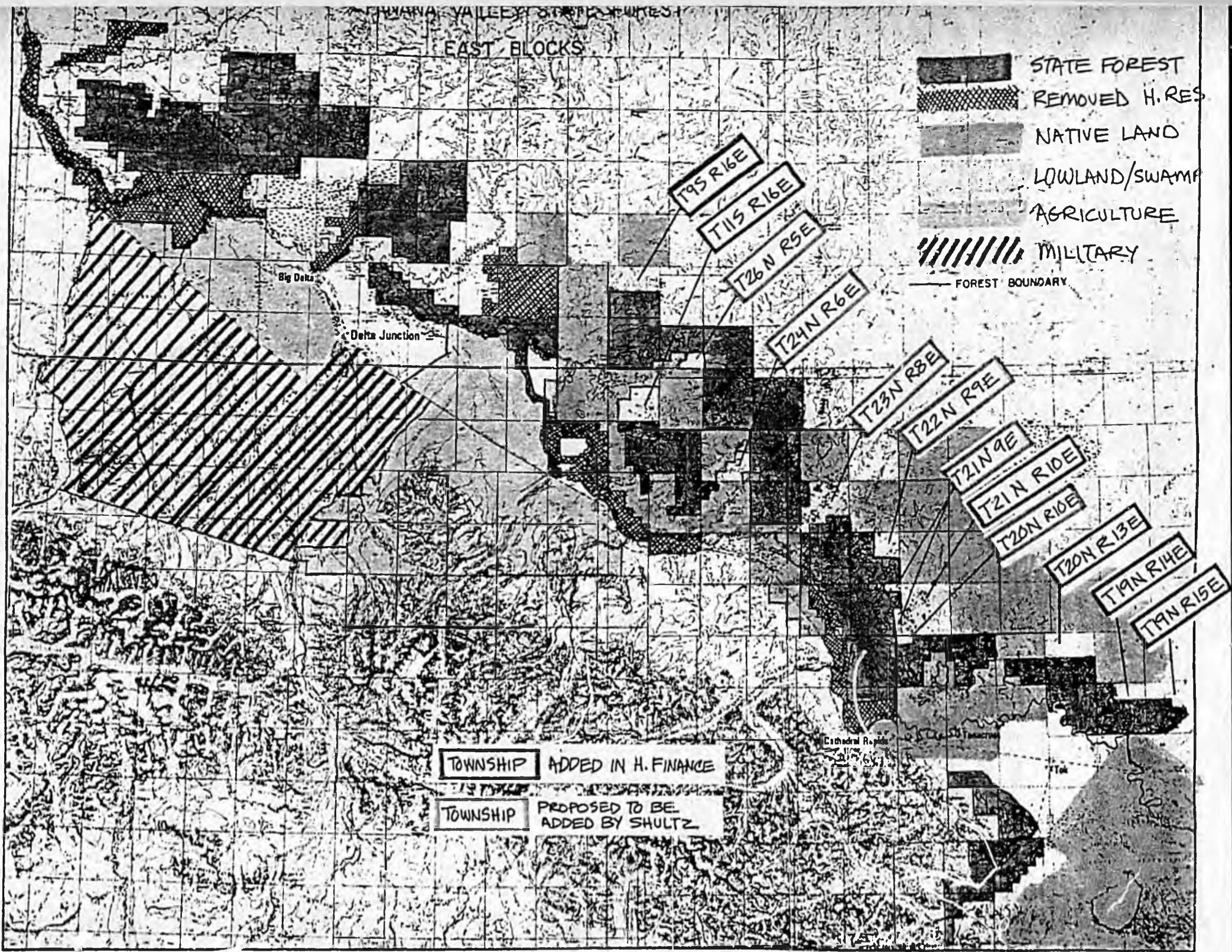
Township 24 North, Range 6 East, Copper River Meridian

Township 26 North, Range 5 East, Copper River Meridian

NOTE: ORIGINAL DOCUMENT IS COLOR-CODED. IF NECESSARY
TO PROPER INTERPRETATION, REFER TO ORIGINAL DOCUMENT
IN THE ALASKA STATE ARCHIVES

EAST BLOCKS

-  STATE FOREST
-  REMOVED H. RES.
-  NATIVE LAND
-  LOWLAND/SWAMP
-  AGRICULTURE
-  MILITARY
-  FOREST BOUNDARY



TOWNSHIP ADDED IN H. FINANCE

TOWNSHIP PROPOSED TO BE ADDED BY SHULTZ

AMENDMENT

OFFERED IN THE HOUSE:

By: Fuller

To: _____ HOUSE BILL No. _____

HCS CSSB SENATE BILL No. 152 (R13)

PAGE: _____

LINE: _____

Page 1, line 15: DELETE "the institute of social and
economic research,"

Page 1, line 21: DELETE ", as well as the institute
of social and economic research,"

STATE OF ALASKA
THE LEGISLATURE

POUCH Y - STATE CAPITOL
JUNEAU, ALASKA 99811
907-465-3600

LEGISLATIVE AFFAIRS AGENCY

M E M O R A N D U M

March 28, 1983

SUBJECT: Office of Management and Budget
(CSSB 152 (Finance))

TO: Representative Albert P. Adams
Chairman, House Finance Committee

FROM: Keith B. Levy *KBL*
Legislative Counsel

Enclosed is the committee substitute you requested to CSSB 152 (Finance), relating to the office of management and budget. You should be aware that the amendments on page 1 regarding the Institute of Social and Economic Research do not really have the force of law since it only affects the purpose and intent clause of the bill. The Institute of Social and Economic Research does not exist by statute, it was created by the university under the authority of AS 14.-40.110. Consequently, the amendments can, at best, encourage cooperation between the office of management and budget and the Institute of Social and Economic Research. They will not have the effect of causing an actual merger of the two offices.

If you want to actually merge these two offices, you would have to create the Institute of Social and Economic Research within the office of management and budget by statute. You can not do this by way of an amendment to CSSB 152 (Finance), however, since such an amendment would require a title change which is prohibited in the second house by Rule 35 of the Uniform Rules of the Alaska State Legislature.

If I may be of further assistance, please advise.

KBL:ljb

Enclosure
11/015

COMMITTEE REPORT

HOUSE

(9)

FURTHER:

Date: June 18, 1983

Mr. Speaker:

The Committee on RULES has had CSSB 152 (Fin)

"An Act relating to the budget of the state and bills related to the budget and merging the division of budget and management, the division of policy development and planning, and the latter's office of coastal management into one office; and providing for an effective date."

under consideration and reports it back as follows:

[] do pass [] do not pass

[] do pass with attached amendments(s)

[X] replace with HCS for CSSB 152 (2d Rules) [X] same title [] new title
and recommends DO PASS

[] AND attaches a "Letter of Intent" [] New Fiscal Note

[] reports it back without recommendation

[] referred to the _____ Committee

MEMBERS SIGNING
DO PASS

[Signature]
[Signature]
[Signature]
M.W. Miller Do Pass
[Signature]
[Signature]

MEMBERS HAVING
OTHER RECOMMENDATIONS:

[Signature] No Rec
[Signature] No Rec

[Signature]
CHAIRMAN

SB 108 Establishing the Tanana Valley State Forest and a program
for the management of state forests and forest land

Our purpose in hearing this bill is to consider an amendment proposed by Rep. Hurlbert to be incorporated into a Rules committee substitute. The amendment reinserts into the bill language deleted in House Resources regarding forest land near Minto. When Resources heard the bill, it was thought that this land had high agricultural potential, but the department of natural resources has determined that it does not.

Along with the amendment, your files contain an explanation of the addition, a map of the proposed inclusion, and a letter from the commissioner of DNR regarding the agricultural potential of the area.