

COMMITTEE REPORT

2/19/76

HOUSE

Mr. Speaker:

Date _____

The Committee on FINANCE has had HB 664

under consideration. A Majority of the members of the Committee

() recommends it DO PASS

() recommends it DO NOT PASS

() recommends it DO PASS WITH ATTACHED AMENDMENT(S)

() recommends it BE REPLACED WITH CS FOR _____ AND THAT

CS FOR _____ DO PASS

() "and" recommends it BE REFERRED TO THE _____

COMMITTEE

() reports it back WITHOUT RECOMMENDATION

() "other"

Members signing the Majority report:

Members NOT concurring in the Majority report:

_____ recommends:

_____ recommends:

_____ recommends:

_____ recommends:

_____ recommends:

_____ Chairman

"An Act establishing the Talkeetna Mountains State Agricultural Reserve."

COMMITTEE REPORT

HOUSE

1/28/76

FINANCE

Mr. Speaker:

Date 2-19-76

The Committee on RESOURCES has had HB 664

under consideration. ^{and three} ~~A Majority~~ of the members of the Committee

() recommends it DO PASS

() recommends it DO NOT PASS

() recommends it DO PASS WITH ATTACHED AMENDMENT(S)

recommends it BE REPLACED WITH CS FOR HB664 ^(same title) AND THAT

CS FOR HB664 DO PASS

() "and" recommends it BE REFERRED TO THE _____

COMMITTEE

() reports it back WITHOUT RECOMMENDATION

() "other"

Members signing the Majority report:

Nob A Anderson _____
James Hunt _____
Alvin Osterback _____
Lester C. Larson _____

Members NOT concurring in the Majority report:

[Signature] recommends: No Rec.

_____ recommends:

_____ recommends:

_____ recommends:

_____ recommends:

Nob A Anderson Chairman

Original sponsor: Ose by request

Offered: 2/19/76
Referred: Finance

1 IN THE HOUSE

BY THE RESOURCES COMMITTEE

2 CS FOR HOUSE BILL NO. 664

3 IN THE LEGISLATURE OF THE STATE OF ALASKA

4 NINTH LEGISLATURE - SECOND SESSION

5 A BILL

6 For an Act entitled: "An Act establishing the Talkeetna Mountains State
7 Agricultural Reserve."

8 BE IT ENACTED BY THE LEGISLATURE OF THE STATE OF ALASKA:

9 * Section 1. AS 41 is amended by adding a new chapter to read:

10 CHAPTER 23. TALKEETNA MOUNTAINS STATE AGRICULTURAL RESERVE

11 Sec. 41.23.010. DECLARATION OF PURPOSE. The purpose of secs. 10 -
12 60 of this chapter is to restrict state-owned land and water described
13 in secs. 10 - 60 of this chapter as a state agricultural reserve.

14 Sec. 41.23.020. DESIGNATED STATE LAND AND WATER RESTRICTED TO USE
15 AS A STATE AGRICULTURAL RESERVE. The following state-owned land and
16 water is designated as the Talkeetna Mountains State Agricultural
17 Reserve and is subject to the uses specified in sec. 30 of this chapter:
18 Beginning at the SE corner of Section 34, T 20 N, R 3 E, SM; thence west
19 twelve miles along section lines to the NW corner Section 2, T 19 N, R 2
20 E, SM; thence south one mile to the SW corner Section 2; thence west
21 three miles to the NW corner of Section 8; thence south one mile to the
22 SW corner Section 8, T 19 N, R 2 E, SM; thence west two miles to the NW
23 corner of Section 13, T 19 N, R 1 E, SM; thence south one mile to the SW
24 corner of Section 13; thence west seven miles to the NW corner Section
25 23, T 19 N, R 1 W, SM; thence south one mile to the SW corner of Section
26 23; thence west four miles to SW corner of Section 19; thence north five
27 miles to the NW corner of Section 31, T 20 N, R 1 W, SM; thence west two
28 miles to the SW corner of Section 26, T 20 N, R 2 W, SM; thence north
29 twenty miles to the NW corner of Section 23, T 23 N, R 2 W, SM; thence

1 east 30 miles to the NE corner of Section 22, T 23 N, R 4 E, SM; thence
2 south twenty-one miles to the point of beginning, containing 430,080
3 acres.

4 Sec. 41.23.030. PERMISSIBLE USES. Within the area classified as a
5 state agricultural reserve under sec. 20 of this chapter, grazing under
6 lease issued by the department is considered to be the primary use for
7 the area, and all other uses incompatible with this primary use shall be
8 prohibited or restricted, as provided by regulation; however, mining
9 activities are permitted in accordance with AS 38.05.135 - 38.05.280,
10 and recreational activities, including hunting, fishing and trapping,
11 are permitted in accordance with Department of Natural Resources and
12 Department of Fish and Game regulations, as appropriate. Development of
13 private property within the boundaries of the reserve shall be in accor-
14 dance with applicable local ordinance and state law.

15 Sec. 41.23.040. MANAGEMENT RESPONSIBILITY. Land and water speci-
16 fied in sec. 20 of this chapter are assigned to the Department of
17 Natural Resources, division of agriculture, for control through a board
18 of directors composed of the following persons or their designees:

- 19 (1) the director of the division of parks;
- 20 (2) the director of the division of lands;
- 21 (3) the director of the division of agriculture;
- 22 (4) the commissioner of fish and game;
- 23 (5) the commissioner of highways;
- 24 (6) a person designated by the commissioner from the Depart-
25 ment of Natural Resources knowledgable on mining activities; and
- 26 (7) a representative from the Matanuska-Susitna Borough
27 assembly, or the borough planning and zoning commission.

28 Sec. 41.23.050. ADVISORY COMMITTEE. The board of directors shall
29 obtain assistance in controlling and administering the uses within the

1 agricultural reserve by considering the recommendations of an advisory
2 committee made up of one representative from each of the following
3 active organizations:

- 4 (1) an alpine ski club;
- 5 (2) a cross-country ski club;
- 6 (3) a snow machine club;
- 7 (4) a hang glider club;
- 8 (5) a local stock grazing association;
- 9 (6) a mountaineering club;
- 10 (7) a mining association;
- 11 (8) a sportsman association; and
- 12 (9) a dog musher association.

13 Sec. 41.23.060. REGULATIONS. (a) Regulations shall be adopted by
14 the Department of Natural Resources, except as provided in sec. 30 of
15 this chapter, to implement se.s. 10 - 60 of this chapter, including but
16 not limited to

- 17 (1) specification and control of the permissible uses within
18 the reserve in conformity with sec. 30 of this chapter;
- 19 (2) the imposition of reasonable use fees to cover maintenance
20 costs; and
- 21 (3) a plan to attract and recruit volunteer labor for work
22 within the reserve.

23 (b) In addition, the Department of Natural Resources shall provide
24 by regulation for a buffer strip of state-owned land no less than 300
25 feet in width on either side of Fishhook-Willow Road within the area
26 designated in sec. 20 of this chapter. [Public use within this area
27 shall be limited to access corridors except that berry picking is
28 permitted.

1902
Bennett

Introduced: 1/28/76
Referred: Resources and
Finance

1 IN THE HOUSE

BY OSE BY REQUEST

2 HOUSE BILL NO. 664

3 IN THE LEGISLATURE OF THE STATE OF ALASKA

4 NINTH LEGISLATURE - SECOND SESSION

5 A BILL

6 For an Act entitled: "An Act establishing the Talkeetna Mountains State
7 Agricultural Reserve."

8 BE IT ENACTED BY THE LEGISLATURE OF THE STATE OF ALASKA:

9 * Section 1. AS 41 is amended by adding a new chapter to read:

10 CHAPTER 23. TALKEETNA MOUNTAINS STATE AGRICULTURAL RESERVE

11 Sec. 41.23.010. DECLARATION OF PURPOSE. The purpose of secs. 10 -
12 60 of this chapter is to restrict state-owned land and water described
13 in secs. 10 - 60 of this chapter as a state agricultural reserve. Secs.
14 10 - 60 of this chapter close the described land and water to multiple
15 use in conformity with AS 38.05.300 and designate the area as a special
16 purpose site in accordance with art. VIII, sec. 7 of the Constitution of
17 the State of Alaska.

18 Sec. 41.23.020. DESIGNATED STATE LAND AND WATER RESTRICTED TO USE
19 AS A STATE AGRICULTURAL RESERVE. The following land and water is
20 designated as the Talkeetna Mountains State Agricultural Reserve and is
21 subject to the uses specified in sec. 30 of this chapter:

22 (1) Beginning at the SE corner of Section 34, T 20 N, R 3 E,
23 SM; thence west twelve miles along section lines to the NW corner Sec-
24 tion 2, T 19 N, R 2 E, S.M.; thence south one mile to the SE corner
25 Section 2; thence west three miles to the NW corner of Section 2; thence
26 south one mile to the SW corner Section 3, T 19 N, R 2 E, SM; thence
27 west two miles to the NW corner of Section 13, T 19 N, R 1 E, SM; thence
28 south one mile to the SW corner of Section 13; thence west seven miles
29 to the NW corner Section 23, T 19 N, R 1 W, SM; thence south one mile to

1 the SW corner of Section 23; thence west four miles to SW corner of
2 Section 19; thence north five miles to the NW corner of Section 31, T 20
3 N, R 1 W, SM; thence west two miles to the SW corner of Section 26, T 20
4 N, R 2 W, SM; thence north twenty miles to the NW corner of Section 23,
5 T 23 N, R 2 W, SM; thence east 30 miles to the NE corner of Section 22,
6 T 23 N, R 3 E, SM; thence south twenty-one miles to the point of be-
7 ginning, containing 430,080 acres.

8 Sec. 41.23.030. PERMISSIBLE USES. Within the area classified as a
9 state agricultural reserve under sec. 20 of this chapter, grazing under
10 lease issued by the department is considered to be the primary use for
11 the area, and all other uses incompatible with this primary use shall be
12 prohibited or restricted, as provided by regulation; however, mining
13 activities are permitted in accordance with AS 38.05.135 - 38.05.280,
14 and recreational activities, including hunting, fishing and trapping,
15 are permitted in accordance with Department of Natural Resources and
16 Department of Fish and Game regulations, as appropriate.

17 Sec. 41.23.040. MANAGEMENT RESPONSIBILITY. Land and water speci-
18 fied in sec. 20 of this chapter are assigned to the Department of
19 Natural Resources, division of agriculture, for control through a board
20 of directors composed of the following persons or their designees from
21 within the respective departments:

- 22 (1) the director of the division of parks;
- 23 (2) the director of the division of lands;
- 24 (3) the director of the division of agriculture;
- 25 (4) the commissioner of fish and game;
- 26 (5) the commissioner of highways;
- 27 (6) a person designated by the commissioner from the Depart-
28 ment of Natural Resources knowledgeable on mining activities; and
- 29 (7) a representative from the Matanuska-Susitna Borough

1 assembly, designated by the borough planning and zoning commission, who
2 shall be a nonvoting member.

3 Sec. 41.23.050. ADVISORY COMMITTEE. The board of directors shall
4 obtain assistance in controlling and administering the uses within the
5 agricultural reserve by considering the recommendations of an advisory
6 group made up of one representative from each of the following local
7 organizations:

- 8 (1) an alpine ski club;
- 9 (2) a cross country ski club;
- 10 (3) a snow machine club;
- 11 (4) a hang glider club;
- 12 (5) a local stock grazing association;
- 13 (6) a mountaineering club;
- 14 (7) a mining association;
- 15 (8) a sportsman association; and
- 16 (9) a dog musher association.

17 Sec. 41.23.060. REGULATIONS. (a) Regulations shall be adopted by
18 the Department of Natural Resources, except as provided in sec. 30 of
19 this chapter, to implement secs. 10 - 60 of this chapter, including but
20 not limited to

- 21 (1) specification and control of the permissible uses within
22 the reserve in conformity with sec. 30 of this chapter;
- 23 (2) the imposition of reasonable use fees to cover maintenance
24 costs; and
- 25 (3) a plan to attract and recruit volunteer labor for work
26 within the reserve.

27 (b) In addition, the Department of Natural Resources shall provide
28 by regulation for a buffer strip of land no less than 300 feet in width
29 on either side of Fishhook-Willow Road within the area designated in

1 sec. 20 of this chapter. Public use within this area shall be limited
2 to access corridors except that berry picking is permitted.
3
4
5
6
7
8
9
10
11
12
13
14
15
16
17
18
19
20
21
22
23
24
25
26
27
28
29

ALASKA STATE LEGISLATURE

NINTH Legislature SECOND Session

HOUSE BILL NO. 664

By ...OSE BY REQUEST.....

"An Act establishing the Talkeetna Mountains State Agricultural Reserve."

Talkeetna Mts. St. Agri. Reserve

Introduced in the House 1/28, 1976

HISTORY IN THE HOUSE

19 76	Read first time and referred to Committee on Resources and Finance												
Jan 28	Reported back with recommendation that												
	Read second time and												
	Read third time and												
	<table border="0"> <tr> <td>PASS</td> <td>Effective Date</td> </tr> <tr> <td>Yeas</td> <td>Yeas</td> </tr> <tr> <td>Nays</td> <td>Nays</td> </tr> <tr> <td>Absent</td> <td>Absent</td> </tr> <tr> <td>Excused</td> <td>Excused</td> </tr> </table>	PASS	Effective Date	Yeas	Yeas	Nays	Nays	Absent	Absent	Excused	Excused		
PASS	Effective Date												
Yeas	Yeas												
Nays	Nays												
Absent	Absent												
Excused	Excused												
	<table border="0"> <tr> <td>Reconsideration</td> <td></td> </tr> <tr> <td>PASS</td> <td>Effective Date</td> </tr> <tr> <td>Yeas</td> <td>Yeas</td> </tr> <tr> <td>Nays</td> <td>Nays</td> </tr> <tr> <td>Absent</td> <td>Absent</td> </tr> <tr> <td>Excused</td> <td>Excused</td> </tr> </table>	Reconsideration		PASS	Effective Date	Yeas	Yeas	Nays	Nays	Absent	Absent	Excused	Excused
Reconsideration													
PASS	Effective Date												
Yeas	Yeas												
Nays	Nays												
Absent	Absent												
Excused	Excused												
	Reported correctly engrossed												
	Signed by Speaker												
	Sent to Senat												
	CHIEF CLERK OF THE HOUSE												

HISTORY IN THE SENATE

19	Read first time and referred to Committee on												
	Reported back with recommendation that												
	Read second time and												
	Read third time and												
	<table border="0"> <tr> <td>PASS</td> <td>Effective Date</td> </tr> <tr> <td>Yeas</td> <td>Yeas</td> </tr> <tr> <td>Nays</td> <td>Nays</td> </tr> <tr> <td>Absent</td> <td>Absent</td> </tr> <tr> <td>Excused</td> <td>Excused</td> </tr> </table>	PASS	Effective Date	Yeas	Yeas	Nays	Nays	Absent	Absent	Excused	Excused		
PASS	Effective Date												
Yeas	Yeas												
Nays	Nays												
Absent	Absent												
Excused	Excused												
	<table border="0"> <tr> <td>Reconsideration</td> <td></td> </tr> <tr> <td>PASS</td> <td>Effective Date</td> </tr> <tr> <td>Yeas</td> <td>Yeas</td> </tr> <tr> <td>Nays</td> <td>Nays</td> </tr> <tr> <td>Absent</td> <td>Absent</td> </tr> <tr> <td>Excused</td> <td>Excused</td> </tr> </table>	Reconsideration		PASS	Effective Date	Yeas	Yeas	Nays	Nays	Absent	Absent	Excused	Excused
Reconsideration													
PASS	Effective Date												
Yeas	Yeas												
Nays	Nays												
Absent	Absent												
Excused	Excused												
	Reported correctly engrossed												
	Signed by President												
	Returned to House												
	SECRETARY OF THE SENATE												

HISTORY IN THE HOUSE

19	Received from Senate
	Reported correctly enrolled
	Sent to Governor
 By Governor
	Filed with Lt. Governor
	Chapter No.

ALASKA STATE LEGISLATURE

NINTH Legislature SECOND Session

HOUSE BILL NO. 664

By ...OSE BY REQUEST.....

"An Act establishing the
Talkeetna Mountains State
Agricultural Reserve."

Talkeetna Mts. St. Agri. Reserve

Introduced in the House 1/28, 1976

HISTORY IN THE HOUSE

19 76
Jan 28 Read first time and referred
to Committee on
Resources and Finance

Reported back with
recommendation that

Read second time and

Read third time and

PASS	Effective Date
Yeas	Yeas
Nays	Nays
Absent	Absent
Excused	Excused

Reconsideration

PASS	Effective Date
Yeas	Yeas
Nays	Nays
Absent	Absent
Excused	Excused

Reported correctly engrossed
Signed by Speaker
Sent to Senate

CHIEF CLERK OF THE HOUSE

HISTORY IN THE SENATE

19 Read first time and referred
to Committee on

Reported back with
recommendation that

Read second time and

Read third time and

PASS	Effective Date
Yeas	Yeas
Nays	Nays
Absent	Absent
Excused	Excused

Reconsideration

PASS	Effective Date
Yeas	Yeas
Nays	Nays
Absent	Absent
Excused	Excused

Reported correctly engrossed
Signed by President
Returned to House

SECRETARY OF THE SENATE

HISTORY IN THE HOUSE

19 Received from Senate

Reported correctly enrolled

Sent to Governor

..... By Governor

Filed with Lt. Governor

Chapter No.

TALKEETNA MOUNTAINS STATE AGRICULTURAL RESERVE
By Robert Risley

Chairman Anderson, REP. OSE and members: of State House Resources Committee:

I want to thank the Committee for taking the time to hear our testimony on this important HB664. First I would like to offer some changes as reflected on the copy handed to you.

Line 15 page 1 after AS 38.05.300 strike the rest of that sentence. Article VIII, Sec. 7 says, "The legislature may provide for acquisition of sites, objects and areas of natural beauty or of historical, cultural, recreation, or scientific value. It may reserve them from the public domain and provide for their administration and preservation for use, enjoyment and welfare of the people." This appears to me as being unnecessary and could jeopardize the rights of private owners, mining and even grazing. The Bill itself seems adequate without it.

Errors in the boundary description have been corrected to conform to the map. To line 16 add asterisk sentence at top of page to protect private owners since the Borough Code and environmental conservation title 18 protects the environment.

Line 1 at top of page 3 has been corrected to reflect the Borough Assembly dictates to the Planning and Zoning Commission and not the other way around.

Line 2 page 3 changes the word nonvoting to voting member. This area is located within the Matanuska-Susitna Borough and the Borough representative should be a voting member.

Lines 6 and 7 furnishes more flexibility.

Under the Mandatory Borough Act we in this area were required to organize the Matanuska-Susitna Borough. We were also required to establish a tax base to support the Borough.

The responsibility of the Borough Planning and Zoning Commission is to plan for the Borough's needs and to identify the options that will increase our tax base to support the rapid demand for services. HB664 attempts to carry out that responsibility.

For the past three years, the majority of the people in the Matanuska-Susitna Borough have strongly opposed the creation of a Hatcher Pass-Talkeetna Mountains State Park. During this time, no one had come up with an alternate plan even though the majority of the people I talked to agree that some type of control was needed for the area.

Since the area's potential was recognized in the Matanuska-Susitna Borough Comprehensive Plan, the Borough Planning and Zoning Commission decided it was time to study the area for an alternate plan that would furnish the maximum benefit to the most people with minimum of restrictions and protect the grazing for future agricultural development.

From personal experience, I grazed sheep up in the area with lambs four months old that dressed out over seventy pounds! It's been proven that beef cattle fattened on that grass is equal to grain fed beef.


In talking with the Flying Tiger Airlines people, thin beef from the drought area could be flown in for around .35 cents per pound. With a back-haul of fish, ore or other commodities from Alaska, it would reduce the cost to almost half at the same time reduce the cost on the back-haul. State revenue from grazing fees are \$2.50 per head.

Under HB664, the mines would start operation which, in turn, would increase the Borough's tax base. Employment of over 400 people would further enhance our taxes with a minimum of impact on the Borough for services.

Under the Board of Directors and Advisory Group Concept, it is felt that a better control over the recreational activities within the area would result. What better time than the Bicentennial Year to attempt to re-establish cooperation between State Government and its people. It is hoped that the Federal Government will use this concept in their classification of the D2 lands. The U.S. Department of Agriculture has stated that the South 48 is losing over 1.2 million acres of agriculture lands every year. Let's not have that happen to Alaska.

In closing I would like to emphasize the fact that HB664 has more to offer the people of Anchorage, Matanuska-Susitna Borough, and visitors from other areas with built-in controls than a park.

Thank you very much.



Robert Risley, Member
Matanuska-Susitna Borough Planning
Commission

THE LEGISLATURE OF THE STATE OF ALASKA
FISCAL NOTE

Second Session - Ninth Legislature

I. REQUEST

Bill No. HB 664
 Title: Talkeetna Mountains Agricultural Preserve
 Requested by: House Finance Committee Date: 3/9/1976
 Return Date Requested: 3/13/1976
 Agency: Division of Agriculture Program: New Program

II. FISCAL DETAIL

Administration and Support

Budget Request Unit(s) Affected: or - New BRU for Operations

A. EXPENDITURES: (Thousands of dollars)

OBJECT	FY 76	FY 77	FY 78	FY 79	FY 80	FY 81
100 PERSONAL SERVICES	55.0	55.0	68.0	68.0	93.0	148.0
200 TRAVEL	1.5	2.0	2.0	2.5	3.0	4.0
300 CONTRACTUAL	6.0	9.0	12.0	12.0	20.0	30.0
400 COMMODITIES	1.0	2.0	2.5	3.5	4.0	7.0
500 EQUIPMENT	12.3	5.0	10.0	10.0	10.0	20.0
600 LAND & STRUCTURES	30.0	15.0	150.0	350.0	200.0	
700 GRANTS, CLAIMS, ETC.						
TOTAL	105.8	88.0	244.5	446.0	330.0	209.0

B. FUNDING: (Thousands of dollars)

	FY 76	FY 77	FY 78	FY 79	FY 80	FY 81
GENERAL FUND	105.8	88.0	94.5	96.0	130.0	209.0
FEDERAL FUNDS			75.0	175.0	100.0	
OTHER G.O. Bonds			75.0	175.0	100.0	

C. POSITIONS:

	FY 76	FY 77	FY 78	FY 79	FY 80	FY 81
PERMANENT/TEMPORARY	2 / 1	2 / 1	3 / 1	3 / 1	3 / 3	4 / 3
MAN MONTHS (P./T.)	21 / 6	21 / 6	33 / 6	33 / 6	33 / 18	45 / 18

III. ANALYSIS (See Fiscal Note Preparation Instructions, Section III)

This note assumes minimal visitor safety and resource protection for FY 1976 and 1977. In addition it includes 3/4 man year Range 16 for operation of fee collection and volunteer labor force. Staffing by Resource Management people, equipment operators and committee executive staff. Refuse collection to be contracted. Snow machine, pickup truck, radio, and aircraft charter time will be necessary for effective preserve management. Capital costs in FY 78,9 & 1980 would cover camping and visitor facilities. Staffing needs will increase with development of recreational facilities. These levels of management are considered by the Department to be the minimum acceptable for responsible resource protection.

IV. ATTACHMENTS

V. DATE: 3/11/1976 PREPARED BY: [Signature]

Original: Legislative Finance
 cc: Budget and Management
 Prime Sponsor (First Legislator Named)

Original sponsor: Ose by request

Offered: 2/19/76
Referred: Finance

1 IN THE HOUSE

BY THE RESOURCES COMMITTEE

2 CS FOR HOUSE BILL NO. 664

3 IN THE LEGISLATURE OF THE STATE OF ALASKA

4 NINTH LEGISLATURE - SECOND SESSION

5 A BILL

6 For an Act entitled: "An Act establishing the Talkeetna Mountains State
7 Agricultural Reserve."

8 BE IT ENACTED BY THE LEGISLATURE OF THE STATE OF ALASKA:

9 * Section 1. AS 41 is amended by adding a new chapter to read:

10 CHAPTER 23. TALKEETNA MOUNTAINS STATE AGRICULTURAL RESERVE

11 Sec. 41.23.010. DECLARATION OF PURPOSE. The purpose of secs. 10 -
12 60 of this chapter is to restrict state-owned land and water described
13 in secs. 10 - 60 of this chapter as a state agricultural reserve.

14 Sec. 41.23.020. DESIGNATED STATE LAND AND WATER RESTRICTED TO USE
15 AS A STATE AGRICULTURAL RESERVE. The following state-owned land and
16 water is designated as the Talkeetna Mountains State Agricultural
17 Reserve and is subject to the uses specified in sec. 30 of this chapter:
18 Beginning at the SE corner of Section 34, T 20 N, R 4 E, SM; thence west
19 twelve miles along section lines to the NW corner Section 2, T 19 N, R 2
20 E, SM; thence south one mile to the SW corner Section 2; thence west
21 three miles to the NW corner of Section 8; thence south one mile to the
22 SW corner Section 8, T 19 N, R 2 E, SM; thence west two miles to the NW
23 corner of Section 13, T 19 N, R 1 E, SM; thence south one mile to the SW
24 corner of Section 13; thence west seven miles to the NW corner Section
25 23, T 19 N, R 1 W, SM; thence south one mile to the SW corner of Section
26 23; thence west four miles to SW corner of Section 19; thence north five
27 miles to the NW corner of Section 31, T 20 N, R 1 W, SM; thence west two
28 miles to the SW corner of Section 26, T 20 N, R 2 W, SM; thence north
29 twenty miles to the NW corner of Section 23, T 23 N, R 2 W, SM; thence

1 east 30 miles to the NE corner of Section 22, T 23 N, R 4 E, SM; thence
2 south twenty-one miles to the point of beginning, containing 430,080
3 acres.

4 Sec. 41.23.030. PERMISSIBLE USES. Within the area classified as a
5 state agricultural reserve under sec. 20 of this chapter, grazing under
6 lease issued by the department is considered to be the primary use for
7 the area, and all other uses incompatible with this primary use shall be
8 prohibited or restricted, as provided by regulation; however, mining
9 activities are permitted in accordance with AS 38.05.135 - 38.05.280,
10 and recreational activities, ^{listed in sec. 250 of this chapter,} including hunting, fishing and trapping,
11 are permitted in accordance with Department of Natural Resources and
12 Department of Fish and Game regulations, as appropriate. Development of
13 private property within the boundaries of the reserve shall be in accor-
14 dance with applicable local ordinance and state law.

15 Sec. 41.23.040. MANAGEMENT RESPONSIBILITY. Land and water speci-
16 fied in sec. 20 of this chapter are assigned to the Department of
17 Natural Resources, division of agriculture, for control through a board
18 of directors composed of the following persons or their designees:

- 19 ~~(1) the director of the division of parks; *John*~~
20 (2) the director of the division of lands;
21 (3) the director of the division of agriculture;
22 (4) the commissioner of fish and game;
23 (5) the commissioner of highways;
24 (6) a person designated by the commissioner from the Depart-
25 ment of Natural Resources knowledgeable on mining activities; and
26 (7) a representative from the Matanuska-Susitna Borough
27 assembly, or the borough planning and zoning commission.

28 Sec. 41.23.050. ADVISORY COMMITTEE. The board of directors shall
29 obtain assistance in controlling and administering the uses within the

1 agricultural reserve by considering the recommendations of an advisory
2 committee made up of one representative from each of the following
3 active organizations:

- 4 (1) an alpine ski club;
- 5 (2) a cross-country ski club;
- 6 (3) a snow machine club;
- 7 (4) a hang glider club;
- 8 (5) a local stock grazing association;
- 9 (6) a mountaineering club;
- 10 (7) a mining association;
- 11 (8) a sportsman association; and
- 12 (9) a dog musher association.

13 Sec. 41.23.060. REGULATIONS. (a) Regulations shall be adopted by
14 the Department of Natural Resources, except as provided in sec. 30 of
15 this chapter, to implement secs. 10 - 60 of this chapter, including but
16 not limited to

- 17 (1) specification and control of the permissible uses within
18 the reserve in conformity with sec. 30 of this chapter;
- 19 (2) the imposition of reasonable use fees to cover maintenance
20 costs; and
- 21 (3) a plan to attract and recruit volunteer labor for work
22 within the reserve.

23 ~~(b) In addition, the Department of Natural Resources shall provide~~
24 ~~by regulation for a buffer strip of state-owned land no less than 300~~
25 ~~feet in width on either side of Fishhook-Willow Road within the area~~
26 ~~designated in sec. 20 of this chapter. Public use within this area~~
27 ~~shall be limited to access corridors except that berry picking is~~
28 ~~permitted.~~

29

TESTIMONY ON HOUSE BILL 664

Chairman Mr. Malone, ~~Representative Ose~~, and members of the State House Finance Committee:

I want to thank the Committee and Mr. Ose for this opportunity to testify in support of H.B. 664. I represent the Matanuska-Susitna Borough Planning Commission.

First I want to apologize for the error I overlooked in the boundary description. Page one, line 19 should read "Beginning at the SE corner, Section 34, T 20 N, R 4 E, S. M." This will correspond to the map as it should. On page 2, line 10, after the word "activities" add "listed in Sec. .050 of this Chapter". ~~On page 3 after line 22 I would like to add "(4) technical advise from Agriculture and Soil Conservation people.~~ Page 3, line 26, where it says "Public use within this area shall be limited to access corridors except berry picking is permitted"; We recommend this be ~~changed to read "Summer public~~ ^{deleted.} ~~within this area shall be limited to berry picking."~~

In talking with the Agriculture people, they indicated that the snow in that area is always dry and packing by snowmachine does not damage the flora and grass. The past 7 years use by snowmachines verifies this observation.

There seems to be some confusion on the part of the Governor and his Resource Commission and some Legislators that when we call this an Agricultural Reserve it means farm land. HB 664 encompass's grazing lands only and is compatible with mining and recreation. Whereas the Park proposal HB 580, takes in over 40 sections of tillable soil within

the south boundary and over 30 sections within the west boundary. The west boundary also includes some marketable timber.

Weather observations in the above 70 plus sections are much milder than the rest of the Valley's. Fruit trees are growing at the present time within the south boundary of the proposed Park bill, HB 580. Although the soil maps indicates this area as not arable, from personal observation and discussion with the Soil Conservation District people, it will produce good hay and root crops and we hope, fruit trees. HB 664 does not encompass these 70 sections for that reason.

I want to re-emphasize the fact that HB 664 concerns itself to grazing, mining and recreation that are fully compatible. Also, it reflects the wishes of the great majority of the people in the Matanuska-Susitna Borough.

Under Sec. 040 Management Responsibility it has been pointed out to me by several agencies the unbalanced board structure. We have Division of Parks, Division of Lands, Division of Agriculture and Mining representative all of which are under the Commissioner of Natural Resources.

To obtain a more balanced board, it was recommended that Division of Parks should be omitted. It was suggested that the Parks Division has enough responsibility in supervising parks and should not be burdened with responsibilities that are not compatible with established park programs.

The reason for including them in the first place was to process matching funds applications in support of recreation. After studying the Commis-

sioner of Natural Resources organizational structure, this function can be preformed by the Division of Agriculture. I personally feel it would be a disservice to require the Parks Division to assume this added responsibility. I am sure they would welcome this change.

I have lived in the Anchorage and Matanuska-Susitna Valley for the past 40 years and have hiked over most of the area described in HB 664 and can state that over 80% of the area has good grazing potential. The glaciers that are included will still be available for use by mountain climbers and back packers, the same as they would be under the Park proposal. The steep hillsides do contain good grass land that could be utilized by domestic sheep, whereas, the more level terrain would be utilized by beef cattle.

To avoid repeating myself, I would like to submit to you my testimony before the Resources Committee that covers other considerations.

If this Finance Committee wishes to consider budget requirements at this time, I would like to suggest that ^{Constructed} parking spaces, by the Highway Department, be considered. I don't feel it is absolutely necessary to budget for anything else this year. The Board of Directors should be requested to meet as soon as possible and establish their priorities. With volunteer labor as proposed, costs should be held to a minimum.

I have had many years experience working with volunteer groups and feel their support will be forthcoming if they are approached in the right way.

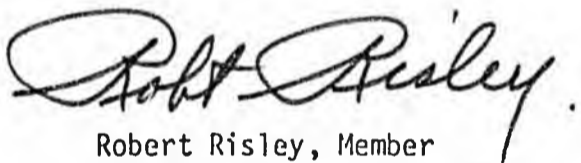
Senator Ted Stevens' comment to HB 664 is, and I quote, "The concept of an agricultural reserve is very interesting ^{and} is not one which presently

exists on the Federal level. Although there are multiple use agencies such as the Bureau of Land Management, and Forest Service, neither one of them has Agricultural development as a prime use. I shall keep the proposal in mind."

It is possible that the passage of HB 664 would be a model for the Federal Government to follow in it's D2 Land proposal. What better time than the Bicentennial Year for Alaska's Legislature to start a new trend.

I want to thank you again for inviting me to present our views on HB 664. I wish I could stay longer for further assistance but I am on my way outside to see some brothers and sisters that may not last much longer.

Respectfully submitted,

A handwritten signature in cursive script that reads "Robert Risley". The signature is written in dark ink and is positioned above the typed name and title.

Robert Risley, Member
Matanuska-Susitna Borough
Planning and Zoning Commission

TALKEETNA MOUNTAINS STATE AGRICULTURAL RESERVE
By Robert Risley

Chairman Anderson, REP. OSE and members of State House Resources Committee:

I want to thank the Committee for taking the time to hear our testimony on this important HB664. First I would like to offer some changes as reflected on the copy handed to you.

Line 15 page 1 after AS 38.05.300 strike the rest of that sentence. Article VIII, Sec. 7 says, "The legislature may provide for acquisition of sites, objects and areas of natural beauty or of historical, cultural, recreation, or scientific value. It may reserve them from the public domain and provide for their administration and preservation for use, enjoyment and welfare of the people." This appears to me as being unnecessary and could jeopardize the rights of private owners, mining and even grazing. The Bill itself seems adequate without it.

Errors in the boundary description have been corrected to conform to the map. To line 16 add asterisk sentence at top of page to protect private owners since the Borough Code and environmental conservation title 18 protects the environment

Line 1 at top of page 3 has been corrected to reflect the Borough Assembly dictates to the Planning and Zoning Commission and not the other way around.

Line 2 page 3 changes the word nonvoting to voting member. This area is located within the Matanuska-Susitna Borough and the Borough representative should be a voting member.

Lines 6 and 7 furnishes more flexibility.

Under the Mandatory Borough Act we in this area were required to organize the Matanuska-Susitna Borough. We were also required to establish a tax base to support the Borough.

The responsibility of the Borough Planning and Zoning Commission is to plan for the Borough's needs and to identify the options that will increase our tax base to support the rapid demand for services. HB664 attempts to carry out that responsibility.

For the past three years, the majority of the people in the Matanuska-Susitna Borough have strongly opposed the creation of a Hatcher Pass-Talkeetna Mountains State Park. During this time, no one had come up with an alternate plan even though the majority of the people I talked to agree that some type of control was needed for the area.

Since the area's potential was recognized in the Matanuska-Susitna Borough Comprehensive Plan, the Borough Planning and Zoning Commission decided it was time to study the area for an alternate plan that would furnish the maximum benefit to the most people with minimum of restrictions and protect the grazing for future agricultural development.

From personal experience, I grazed sheep up in the area with lambs four months old that dressed out over seventy pounds! It's been proven that beef cattle fattened on that grass is equal to grain fed beef.

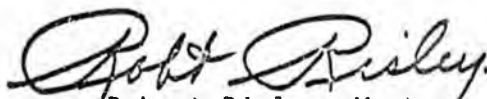
In talking with the Flying Tiger Airlines people, thin beef from the drought area could be flown in for around .35 cents per pound. With a back-haul of fish, ore or other commodities from Alaska, it would reduce the cost to almost half at the same time reduce the cost on the back-haul. State revenue from grazing fees are \$2.50 per head.

Under HB664, the mines would start operation which, in turn, would increase the Borough's tax base. Employment of over 400 people would further enhance our taxes with a minimum of impact on the Borough for services.

Under the Board of Directors and Advisory Group Concept, it is felt that a better control over the recreational activities within the area would result. What better time than the Bicentennial Year to attempt to re-establish cooperation between State Government and its people. It is hoped that the Federal Government will use this concept in their classification of the D2 lands. The U.S. Department of Agriculture has stated that the South 48 is losing over 1.2 million acres of agriculture lands every year. Let's not have that happen to Alaska.

In closing I would like to emphasize the fact that HB664 has more to offer the people of Anchorage, Matanuska-Susitna Borough, and visitors from other areas with built-in controls than a park.

Thank you very much.



Robert Risley, Member
Matanuska-Susitna Borough Planning
Commission

Introduced: 1/28/76
Referred: Resources and
Finance

1 IN THE HOUSE

BY OSE BY REQUEST

2 HOUSE BILL NO. 664

3 IN THE LEGISLATURE OF THE STATE OF ALASKA

4 NINTH LEGISLATURE - SECOND SESSION

5 A BILL

6 For an Act entitled: "An Act establishing the Talkeetna Mountains State
7 Agricultural Reserve."

8 BE IT ENACTED BY THE LEGISLATURE OF THE STATE OF ALASKA:

9 * Section 1. AS 41 is amended by adding a new chapter to read:

10 CHAPTER 23. TALKEETNA MOUNTAINS STATE AGRICULTURAL RESERVE

11 Sec. 41.23.010. DECLARATION OF PURPOSE. The purpose of secs. 10 -
12 60 of this chapter is to restrict state-owned land and water described
13 in secs. 10 - 60 of this chapter as a state agricultural reserve. Secs.
14 10 - 60 of this chapter close the described land and water to multiple
15 use in conformity with AS 38.05.300 and designate the area as a special
16 purpose site in accordance with art. VIII, sec. 7 of the Constitution of
17 the State of Alaska.

18 Sec. 41.23.020. DESIGNATED STATE LAND AND WATER RESTRICTED TO USE
19 AS A STATE AGRICULTURAL RESERVE. The following land and water is
20 designated as the Talkeetna Mountains State Agricultural Reserve and is
21 subject to the uses specified in sec. 30 of this chapter:

22 (1) Beginning at the SE corner of Section 34, T 20 N, R 3 E,
23 SM; thence west twelve miles along section lines to the NW corner Sec-
24 tion 2, T 19 N, R 2 E, S.M.; thence south one mile to the SE corner
25 Section 2; thence west three miles to the NW corner of Section 2; thence
26 south one mile to the SW corner Section 3, T 19 N, R 2 E, SM; thence
27 west two miles to the NW corner of Section 13, T 19 N, R 1 E, SM; thence
28 south one mile to the SW corner of Section 13; thence west seven miles
29 to the NW corner Section 23, T 19 N, R 1 W, SM; thence south one mile to

1 the SW corner of Section 23; thence west four miles to SW corner of
2 Section 19; thence north five miles to the NW corner of Section 31, T 20
3 N, R 1 W, SM; thence west two miles to the SW corner of Section 26, T 20
4 N, R 2 W, SM; thence north twenty miles to the NW corner of Section 23,
5 T 23 N, R 2 W, SM; thence east 30 miles to the NE corner of Section 22,
6 T 23 N, R 3 E, SM; thence south twenty-one miles to the point of be-
7 ginning, containing 430,080 acres.

8 Sec. 41.23.030. PERMISSIBLE USES. Within the area classified as a
9 state agricultural reserve under sec. 20 of this chapter, grazing under
10 lease issued by the department is considered to be the primary use for
11 the area, and all other uses incompatible with this primary use shall be
12 prohibited or restricted, as provided by regulation; however, mining
13 activities are permitted in accordance with AS 38.05.135 - 38.05.280,
14 and recreational activities, including hunting, fishing and trapping,
15 are permitted in accordance with Department of Natural Resources and
16 Department of Fish and Game regulations, as appropriate.

17 Sec. 41.23.040. MANAGEMENT RESPONSIBILITY. Land and water speci-
18 fied in sec. 20 of this chapter are assigned to the Department of
19 Natural Resources, division of agriculture, for control through a board
20 of directors composed of the following persons or their designees from
21 within the respective departments:

- 22 (1) the director of the division of parks;
- 23 (2) the director of the division of lands;
- 24 (3) the director of the division of agriculture;
- 25 (4) the commissioner of fish and game;
- 26 (5) the commissioner of highways;
- 27 (6) a person designated by the commissioner from the Depart-
28 ment of Natural Resources knowledgeable on mining activities; and
- 29 (7) a representative from the Matanuska-Susitna Borough

1 assembly, designated by the borough planning and zoning commission, who
2 shall be a nonvoting member.

3 Sec. 41.23.050. ADVISORY COMMITTEE. The board of directors shall
4 obtain assistance in controlling and administering the uses within the
5 agricultural reserve by considering the recommendations of an advisory
6 group made up of one representative from each of the following local
7 organizations:

- 8 (1) an alpine ski club;
- 9 (2) a cross country ski club;
- 10 (3) a snow machine club;
- 11 (4) a hang glider club;
- 12 (5) a local stock grazing association;
- 13 (6) a mountaineering club;
- 14 (7) a mining association;
- 15 (8) a sportsman association; and
- 16 (9) a dog musher association.

17 Sec. 41.23.060. REGULATIONS. (a) Regulations shall be adopted by
18 the Department of Natural Resources, except as provided in sec. 30 of
19 this chapter, to implement secs. 10 - 60 of this chapter, including but
20 not limited to

- 21 (1) specification and control of the permissible uses within
22 the reserve in conformity with sec. 30 of this chapter;
- 23 (2) the imposition of reasonable use fees to cover maintenance
24 costs; and
- 25 (3) a plan to attract and recruit volunteer labor for work
26 within the reserve.

27 (b) In addition, the Department of Natural Resources shall provide
28 by regulation for a buffer strip of land no less than 300 feet in width
29 on either side of Fishhook-Willow Road within the area designated in

1 sec. 20 of this chapter. Public use within this area shall be limited
2 to access corridors except that berry picking is permitted.
3
4
5
6
7
8
9
10
11
12
13
14
15
16
17
18
19
20
21
22
23
24
25
26
27
28
29

TESTIMONY ON HOUSE BILL 664

Chairman Mr. Malone, ~~Representative Ose~~, and members of the State House Finance Committee:

I want to thank the Committee and Mr. Ose for this opportunity to testify in support of H.B. 664. I represent the Matanuska-Susitna Borough Planning Commission.

First I want to apologize for the error I overlooked in the boundary description. Page one, line 19 should read "Beginning at the SE corner, Section 34, T 20 N, R 4 E, S. 11." This will correspond to the map as it should. On page 2, line 10, after the word "activities" add "listed in Sec. .050 of this Chapter". ~~On page 3 after line 22 I would like to add "(4) technical advise from Agriculture and Soil Conservation people.~~ Page 3, line 26, where it says "Public use within this area shall be limited to access corridors except berry picking is permitted"; We recommend this be ~~changed to read "Summer public use within this area shall be limited to berry picking"~~ *deleted.*

In talking with the Agriculture people, they indicated that the snow in that area is always dry and packing by snowmachine does not damage the flora and grass. The past 7 years use by snowmachines verifies this observation.

There seems to be some confusion on the part of the Governor and his Resource Commission and some Legislators that when we call this an Agricultural Reserve it means farm land. HB 664 incompass's grazing lands only and is compatable with mining and recreation. Whereas the Park proposal HB 580, takes in over 40 sections of tillable soil within

the south boundary and over 30 sections within the west boundary. The west boundary also includes some marketable timber.

Weather observations in the above 70 plus sections are much milder than the rest of the Valley's. Fruit trees are growing at the present time within the south boundary of the proposed Park bill, HB 580. Although the soil maps indicates this area as not arable, from personal observation and discussion with the Soil Conservation District people, it will produce good hay and root crops and we hope, fruit trees. HB 664 does not encompass these 70 sections for that reason.

I want to re-emphasize the fact that HB 664 concerns itself to grazing, mining and recreation that are fully compatible. Also, it reflects the wishes of the great majority of the people in the Matanuska-Susitna Borough.

Under Sec. 040 Management Responsibility it has been pointed out to me by several agencies the unbalanced board structure. We have Division of Parks, Division of Lands, Division of Agriculture and Mining representative all of which are under the Commissioner of Natural Resources.

To obtain a more balanced board, it was recommended that Division of Parks should be omitted. It was suggested that the Parks Division has enough responsibility in supervising parks and should not be burdened with responsibilities that are not compatible with established park programs.

The reason for including them in the first place was to process matching funds applications in support of recreation. After studying the Commis-

sioner of Natural Resources organizational structure, this function can be preformed by the Division of Agriculture. I personally feel it would be a disservice to require the Parks Division to assume this added responsibility. I am sure they would welcome this change.

I have lived in the Anchorage and Matanuska-Susitna Valley for the past 40 years and have hiked over most of the area described in HB 664 and can state that over 80% of the area has good grazing potential. The glaciers that are included will still be available for use by mountain climbers and back packers, the same as they would be under the Park proposal. The steep hillsides do contain good grass land that could be utilized by domestic sheep, whereas, the more level terrain would be utilized by beef cattle.

To avoid repeating myself, I would like to submit to you my testimony before the Resources Committee that covers other considerations.

If this Finance Committee wishes to consider budget requirements at this time, I would like to suggest that ^{constructed} parking spaces, by the Highway Department, be considered. I don't feel it is absolutely necessary to budget for anything else this year. The Board of Directors should be requested to meet as soon as possible and establish their priorities. With volunteer labor as proposed, costs should be held to a minimum.

I have had many years experience working with volunteer groups and feel their support will be forthcoming if they are approached in the right way.

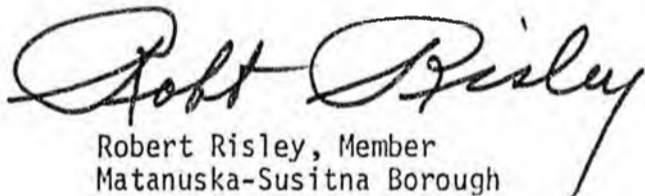
Senator Ted Stevens' comment to HB 664 is, and I quote, "The concept of an agricultural reserve is very interesting ^{and} is not one which presently

exists on the Federal level. Although there are multiple use agencies such as the Bureau of Land Management, and Forest Service, neither one of them has Agricultural development as a prime use. I shall keep the proposal in mind."

It is possible that the passage of HB 664 would be a model for the Federal Government to follow in it's D2 Land proposal. What better time than the Bicentennial Year for Alaska's Legislature to start a new trend.

I want to thank you again for inviting me to present our views on HB 664. I wish I could stay longer for further assistance but I am on my way outside to see some brothers and sisters that may not last much longer.

Respectfully submitted,

A handwritten signature in cursive script that reads "Robert Risley". The signature is written in dark ink and is positioned above the typed name and title.

Robert Risley, Member
Matanuska-Susitna Borough
Planning and Zoning Commission