













My Map
 Alaska Mapper
 Spherical Mercator WGS 84 - EPSG:3857

1 mi

-  PLSS Sections
-  Federal Actions
-  Federal Actions
-  Management Agreement
-  Management Agreement
-  Municipal Entitlement
-  Municipal Tideland
-  Survey Boundary
-  Survey Boundary
-  Survey Boundary
-  Township




GRAPHIC ILLUSTRATION ONLY.
 SOURCE DOCUMENT REMAINS THE OFFICIAL RECORD.
 Date Created: Wednesday, March 26, 2014
 Created By: public

Alaska DNR Case Detail

File Type: ADL File Number: 414835

See Township, Range, Section and Acreage? Yes No

[New Search]

File: ADL 414835



Lite

Search for Status Plat Updates

As of 03/26/2014

Customer: 000182078 NORTH SLOPE BOROUGH ATTN: PLANNING DEPT.
 PO BOX 69
 BARROW AK 99723

Case Type: 603 MUNICIPAL ENTITLEMENT DNR Unit: 200 LAND MANAGEMENT

File Location: LWMCEN LWM CENTRAL OFFICE

Case Status: 50 ACTIVE

Status Date: 10/01/1990

Total Acres: 0.000

Date Initiated: 10/01/1990

Office of Primary Responsibility: LCO LAND-CENTRAL OFFICE

Last Transaction Date: 09/21/2001

Case Subtype: 6031 GENERAL GRANT LAND

Last Transaction: TAPITITLE TAPS TITLE REVIEW REPORT

Meridian: U Township: 004N Range: 014E Section: 03 Section Acres: 448 Search Plats
 8 MUNICIPAL SELECTION

440 RELINQUISHED

Meridian: U Township: 004N Range: 014E Section: 04 Section Acres: 640

160 MUNICIPAL SELECTION

480 RELINQUISHED

Meridian: U Township: 004N Range: 014E Section: 09 Section Acres: 640

640 MUNICIPAL SELECTION

Meridian: U Township: 004N Range: 014E Section: 10 Section Acres: 352

52 MUNICIPAL SELECTION

300 RELINQUISHED

Meridian: U Township: 004N Range: 014E Section: 15 Section Acres: 320

320 RELINQUISHED

Meridian: U Township: 004N Range: 014E Section: 16 Section Acres: 630

630 RELINQUISHED

Meridian: U Township: 004N Range: 014E Section: 21 Section Acres: 620

620 RELINQUISHED

Meridian: U Township: 004N Range: 014E Section: 22 Section Acres: 480

480 RELINQUISHED

Meridian: U Township: 004N Range: 014E Section: 23 Section Acres: 80

80 RELINQUISHED

Meridian: U Township: 004N Range: 014E Section: 26 Section Acres: 400

400 RELINQUISHED

Meridian: U Township: 004N Range: 014E Section: 27 Section Acres: 640

640 RELINQUISHED

Meridian: U Township: 004N Range: 014E Section: 28 Section Acres: 640

640 RELINQUISHED

Case Actions

Transaction: SBL SELECTION APPLICATION RECEIVED

Transaction Date: 10-01-1990

Time: 104553

SubSystem ID: CAS

Input Date: 02-08-1993

User: NRSCKZI

Terminal: NFAL

Transaction: INITIATE INITIATE CASE

Transaction Date: 10-01-1990

Time: 143714

SubSystem ID: CAS

Input Date: 07-27-1992

User: NRSCKZI

Terminal: NFAL

STATUS DATE

10-01-1990

LOCATION FROM

NCINFO

NRO LAND INFORMATION

LOCATION TO	NCJSUL	NRO JOE SULLIVAN
CASE STATUS	50	ACTIVE
OFFICE PRI RESP	LNO	LAND-NORTHERN REGI
CUSTOMER NUMBER	000182078	NORTH SLOPE BOROUGH
UNIT CODE	200	LAND MANAGEMENT
RELATIONSHIP CODE	10	OWNER
TOTAL ACRES	4450	
U 004N 014E 04 Acres: 640		
U 004N 014E 03 Acres: 448		
U 004N 014E 09 Acres: 640		
U 004N 014E 10 Acres: 320		
U 004N 014E 16 Acres: 630		
U 004N 014E 15 Acres: 320		
U 004N 014E 21 Acres: 620		
U 004N 014E 22 Acres: 480		

Transaction: ADDTEXT CHANGE LEGAL TEXT

Transaction Date: 10-01-1990	Time: 144132	SubSystem ID: CAS
Input Date: 07-27-1992	User: NRSCKZI	Terminal: NFAL

Transaction: ENT TOTAL ACREAGE ENTITLEMENT FOR MUNICIPALITY

Transaction Date: 10-01-1990	Time: 151854	SubSystem ID: CAS
Input Date: 12-07-1998	User: NRSCRRA	Terminal: X323

89,850 ACRES

Transaction: ADDLAND ADD LAND SECTIONS TO CASE

Transaction Date: 10-01-1990	Time: 161619	SubSystem ID: CAS
Input Date: 10-25-1993	User: NRSCNWE	Terminal: NFA6

THIS LAND IS Y PART OF ORIGINAL CAS

NEW TOTAL ACRES 5890

U 004N 014E 23 Acres: 080		
U 004N 014E 28 Acres: 640		
U 004N 014E 27 Acres: 640		
U 004N 014E 26 Acres: 400		

MAP SUBMITTED WITH SECTIONS SHOWN, BUT APLN WAS NOT SUBMITTED.

APLN AMENDED BY NRO BY LETTER DATED 10-25-1993.

Transaction: PD PROPOSED DECISION

Transaction Date: 11-14-1995	Time: 80715	SubSystem ID: CAS
Input Date: 11-17-1995	User: NRSCRDO	Terminal: XDof

Transaction: SUMCHG SUMMARY RECORD DATA CHANGED/CORRECTED

Transaction Date: 11-14-1995	Time: 152505	SubSystem ID: CAS
Input Date: 11-16-1995	User: NRSCRDO	Terminal: XD5H

APPROVE 5383 ACRES; DISAPPROVE 507.

Transaction: CHNGCASE CHANGE CASE TYPE FOR AN EXISTING CASE

Transaction Date: 03-27-1996	Time: 120000	SubSystem ID: CAS
Input Date: 03-27-1996	User: BATCH	Terminal: BATC

OLD CASE TYPE	601	MUNICIPAL ENTITLEMEN
NEW CASE TYPE	603	MUNICIPAL ENTITLEMEN
OLD CASE STATUS	50	ACTIVE
NEW CASE STATUS	50	ACTIVE
OLD OFFICE	LNO	LAND-NORTHERN REGION
NEW OFFICE	LCO	LAND-CENTRAL OFFICE
NEW SPEC CODE	6031	GENERAL GRANT LAND

Transaction: LOCRCVD FILE LOCATION UPDATE RECEIVED

Transaction Date: 03-27-1996	Time: 120005	SubSystem ID: CAS
Input Date: 03-27-1996	User: BATCH	Terminal: BATC

LOCATION RECVD AT LWMCEN LWM CENTRAL OFFICE

Transaction: REL RELINQUISHED

Transaction Date: 04-14-1998	Time: 150808	SubSystem ID: CAS
------------------------------	--------------	-------------------

Input Date: 04-14-1998 *User:* NRSCRRA *Terminal:* X2UD
 NSB RELINQUISHES 5,030 AC. REMAINING SEL CONSISTS OF ASLS 86-114,
 SE1/4 IN SEC 4 AND ALL IN SEC 9.
 Transaction: ANGTITLE AK NATURAL GAS TITLE REVIEW REPORT
Transaction Date: 09-20-2001 *Time:* 93551 *SubSystem ID:* CAS
 Input Date: 04-24-2002 *User:* NLMBATCH *Terminal:* N123
 FIRST TWN COMPLETE 09-20-2001
 LAST TWN COMPLETE 09-20-2001
 Transaction: TAPTITLE TAPS TITLE REVIEW REPORT
Transaction Date: 09-21-2001 *Time:* 103446 *SubSystem ID:* CAS
 Input Date: 01-14-2002 *User:* NLMBATCH *Terminal:* N123
 FIRST TWN COMPLETE 09-21-2001
 LAST TWN COMPLETE 09-21-2001
 Transaction: COMMENTS COMMENTS
Transaction Date: 05-03-2002 *Time:* 131116 *SubSystem ID:* CAS
 Input Date: 05-03-2002 *User:* BATCH *Terminal:* X123
 LOADED CASE SUBTYPE HEADER TEXT.

Legal Description

10-01-90 ***SELECTION LEGAL DESCRIPTION***
 TOWNSHIP 4 NORTH, RANGE 14, EAST, UMIAT MERIDIAN
 SECTIONS 4, 9, 16, 21,
 AND THOSE PORTIONS OF SECTIONS 3, 10, 15 AND 22 LYING WEST
 OF THE SAGAVANIRKTOK RIVER,
 CONTAINING APPROX 4,450 ACRES.

10-25-93 ***ADDITIONAL SELECTION***
 APPLICATION AMENDED TO REFLECT SECTIONS ON MAP
 SUBMITTED WITH THE APPLICATION ON 10-01-1990:

SECTIONS 23 AND 26 WEST OF THE SAGAVANIRKTOK RIVER, AND SECTIONS
 27 AND 28 (ALL), IN TOWNSHIP 4 NORTH, RANGE 14 EAST, UMIAT MERIDIAN.

NEW TOTAL ACRES EQUALS APPROXIMATELY 5,890 ACRES.

04-14-98 ***RELINQUISHED LEGAL DESCRIPTION***
 TOWNSHIP 4 NORTH, RANGE 14 EAST, UMIAT MERIDIAN
 SEC 3: PORTION WEST OF SAG RIVER EXCEPT ASLS 86-114
 SEC 4: W1/2, NE1/4
 SEC 10: PORTION WEST OF SAG RIVER EXCEPT ASLS 86-114
 SEC 15: PORTION WEST OF SAG RIVER
 SEC 16: ALL
 SEC 21: ALL
 SEC 22: PORTION WEST OF SAG RIVER
 SEC 23: PORTION WEST OF SAG RIVER
 SEC 26: PORTION WEST OF SAG RIVER
 SEC 27: ALL
 SEC 28: ALL
 CONTAINING 5,030 ACRES, MORE OR LESS.

REMAINING SELECTION IS 860 ACRES, MORE OR LESS.

End of Case Detail

Department of Natural Resources
550 W. 7th Ave, Suite 1260, Anchorage, AK 99501-3557
Phone: 907-269-8400 || Fax: 907-269-8901 || TTY: 907-269-8411

State of Alaska || © 2010 || [Webmaster](#)

Case Detail

File Type: ADL File Number: 415408

See Township, Range, Section and Acreage? Yes

03/26/2014

Customer: 000011575

DOTPF

2301 PEGER RD 2301 PEGAR ROAD

FAIRBANKS AK 99709

Case Type: 591 MANAGEMENT AGREEMENT

DNR Unit: 200 LAND MANAGEMENT

File Location: NRO NRO LAND

Case Status: 11 APPLICATION COMPLETE

Status Date: 11/10/1994

Total Acres: 3.600

Date Initiated: 11/10/1994

Office of Primary Responsibility: LSC LAND-SOUTHCNTRL REG

Last Transaction Date: 09/13/2011

Case Subtype: 9002 ILMA

Last Transaction: ADJAGN ADJUDICATOR ASSIGNMENT

Meridian: U Township: 004N Range: 014E Section: 09 Section Acres: 3

Case Actions

Transaction: INITIATE INITIATE CASE

Transaction Date: 11-10-1994

Time: 104532

SubSystem ID: CAS

Input Date: 11-14-1994

User: NRSCCGA

Terminal: NFAFX

STATUS DATE

11-10-1994

LOCATION FROM

NCINFO

NRO LAND INFORMATION

LOCATION TO

NCOPER

NRO OPERATIONS SEC

CASE STATUS

11

APPLICATION RECEIVED

OFFICE PRI RESP

LNO

LAND-NORTHERN REGI

SPECIAL CODE

9002

ILMA

CUSTOMER NUMBER

000011575

DEPARTMENT OF TRANSP

UNIT CODE

200

LAND MANAGEMENT

RELATIONSHIP CODE

10

OWNER

TOTAL ACRES

3.600000

U 004N 014E 09 Acres: 003

Transaction: AP APPLICATION RECEIVED

Transaction Date: 11-10-1994

Time: 104611

SubSystem ID: CAS

Input Date: 11-14-1994

User: NRSCCGA

Terminal: NFAFX

MAINTENANCE STATION AT FRANKLIN BLUFFS PAD.

Transaction: ADDTEXT CHANGE LEGAL TEXT

Transaction Date: 11-10-1994

Time: 104657

SubSystem ID: CAS

Input Date: 11-14-1994

User: NRSCCGA

Terminal: NFAFX

Transaction: COMMENTS COMMENTS

Transaction Date: 11-10-1994

Time: 104823

SubSystem ID: CAS

Input Date: 11-14-1994

User: NRSCCGA

Terminal: NFAFX

DOT/PF, NORTHERN REGION.

Transaction: COMMENTS COMMENTS

Transaction Date: 11-30-1994

Time: 154853

SubSystem ID: CAS

Input Date: 11-30-1994

User: NRSCRRS

Terminal: NFAF

THIS ILMA REQUIRES A 30-DAY ACMP REVIEW. DAY 1 IS 12/1/94. COMMENTS

ARE DUE 12/18/94.

Transaction: COMMENTS COMMENTS

Transaction Date: 12-01-1994 Time: 144729 SubSystem ID: CAS
 Input Date: 12-01-1994 User: NRSCSMA Terminal: NFA1
 ACMP REVIEW SENT OUT; COMMENT DEADLINE 12/19/94; PROPOSED
 CONSISTENCY DETERMINATION DUE 12/27/94

Transaction: COMMENTS COMMENTS

Transaction Date: 12-02-1994 Time: 140330 SubSystem ID: CAS
 Input Date: 12-02-1994 User: NRSCSMA Terminal: NFA1
 ACMP PUBLIC NOTICE PREMATURE; WILL BE CONDUCTED SIMULTANEOUSLY
 WITH .945 AFTER PF&D IS EXECUTED

Transaction: COMMENTS COMMENTS

Transaction Date: 12-13-1994 Time: 133957 SubSystem ID: CAS
 Input Date: 01-17-1995 User: NRSCSMA Terminal: NFA1
 SENT TO DICK MYLIUS, MUNICIPAL ENTITLEMENT SECTION, FOR
 ADJUDICATION

Transaction: LOCSNT FILE LOCATION UPDATE SENT

Transaction Date: 01-17-1995 Time: 133857 SubSystem ID: CAS
 Input Date: 01-17-1995 User: NRSCSMA Terminal: NFA1
 SENT FRM LOCATION NCSMAL NRO SUSAN MALEN
 SENT TO LOCATION SCDMY SCR DICK MYLIUS

Transaction: ANGTITLE AK NATURAL GAS TITLE REVIEW REPORT

Transaction Date: 09-20-2001 Time: 93556 SubSystem ID: CAS
 Input Date: 04-24-2002 User: NLMBATCH Terminal: N123
 FIRST TWN COMPLETE 09-20-2001
 LAST TWN COMPLETE 09-20-2001

Transaction: TAPTITLE TAPS TITLE REVIEW REPORT

Transaction Date: 09-21-2001 Time: 103449 SubSystem ID: CAS
 Input Date: 01-14-2002 User: NLMBATCH Terminal: N123
 FIRST TWN COMPLETE 09-21-2001
 LAST TWN COMPLETE 09-21-2001

Transaction: LOCRECVD FILE LOCATION UPDATE RECEIVED

Transaction Date: 06-21-2005 Time: 160921 SubSystem ID: CAS
 Input Date: 06-21-2005 User: NRSCGSC Terminal: X29F
 LOCATION RECVD AT NRADJ7 NRO KERRY WALSH

Transaction: LOCRECVD FILE LOCATION UPDATE RECEIVED

Transaction Date: 01-23-2006 Time: 110145 SubSystem ID: CAS
 Input Date: 01-23-2006 User: BATCH Terminal: X222
 LOCATION RECVD AT NRO NRO LAND
 CHANGE DISCONTINUED NRO LOCATE CODES TO GENERIC

Transaction: SUMCHG SUMMARY RECORD DATA CHANGED/CORRECTED

Transaction Date: 12-09-2010 Time: 103237 SubSystem ID: CAS
 Input Date: 12-09-2010 User: BATCH Terminal: X432
 OFF PRIM RESPONS LSC LAND-SOUTHCNTRL REG
 FOR STANDARDIZATION ALL CASES WITH AN OPR OF LCO CHANGED TO LSC

Transaction: ADJAGN ADJUDICATOR ASSIGNMENT

Transaction Date: 09-13-2011 Time: 134749 SubSystem ID: CAS
 Input Date: 09-13-2011 User: BATCH Terminal: X715
 ADJUDICATOR USER ID PLSCROEP

Legal Description

WITHIN SECTION 9, T004N, R014E, UMIAT MERIDIAN.

End of Case Detail