

















Green = Comprehensive smoke-free workplaces ordinances in place

Yellow = Sitka has an exemption for bars in stand-alone buildings, but all other workplaces are covered



Orange = Boroughs without the authority to pass smoke-free workplace ordinances on the local level due to lack of health powers

Gray = Legal analysis not conducted, but likely in the same category as the orange-shaded boroughs with inadequate health powers to enact smoke-free

<u>Borough</u>	<u>Borough seat</u>	<u>Class</u>	<u>Population</u>	<u>Area</u>	<u>Map</u>
<u>Aleutians East Borough</u>	<u>Sand Point</u>	Second	3,141	6,988 sq mi (18,099 km <sup>2</sup> )	
<u>Anchorage</u>	<i>(Consolidated city-borough)</i>	Unified Home Rule	291,826	1,697 sq mi (4,395 km <sup>2</sup> )	
<u>Bristol Bay Borough</u>	<u>Naknek</u>	Second	997	505 sq mi (1,308 km <sup>2</sup> )	
<u>Denali Borough</u>	<u>Healy</u>	Home Rule	1,826	12,750 sq mi (33,022 km <sup>2</sup> )	
<u>Fairbanks North Star Borough</u>	<u>Fairbanks</u>	Second	97,581	7,366 sq mi (19,078 km <sup>2</sup> )	
<u>Haines Borough</u>	<i>(Consolidated city-borough)</i>	Home Rule	2,508	2,344 sq mi (6,071 km <sup>2</sup> )	
<u>Juneau</u>	<i>(Consolidated city-borough)</i>	Unified Home Rule	31,275	2,716 sq mi (7,034 km <sup>2</sup> )	

<u>Borough</u>	<u>Borough seat</u>	Class	Population	Area	Map
<u>Kenai Peninsula Borough</u>	<u>Soldotna</u>	Second	55,400	16,013 sq mi (41,473 km <sup>2</sup> )	
<u>Ketchikan Gateway Borough</u>	<u>Ketchikan</u>	Second	13,477	4,840 sq mi (12,536 km <sup>2</sup> )	
<u>Kodiak Island Borough</u>	<u>Kodiak</u>	Second	13,592	6,560 sq mi (16,990 km <sup>2</sup> )	
<u>Lake and Peninsula Borough</u>	<u>King Salmon</u>	Home Rule	1,631	23,782 sq mi (61,595 km <sup>2</sup> )	
<u>Matanuska-Susitna Borough</u>	<u>Palmer</u>	Second	88,995	24,682 sq mi (63,926 km <sup>2</sup> )	
<u>North Slope Borough</u>	<u>Barrow</u>	Home Rule	9,430	88,817 sq mi (230,035 km <sup>2</sup> )	
<u>Northwest Arctic Borough</u>	<u>Kotzebue</u>	Home Rule	7,523	35,898 sq mi (92,975 km <sup>2</sup> )	
<u>Sitka</u>	<i>(Consolidated city-borough)</i>	Unified Home Rule	8,881	2,874 sq mi (7,444 km <sup>2</sup> )	
<u>Skagway</u>	-	First	968	452 sq mi (1,171 km <sup>2</sup> )	

January, 2013

<u>Borough</u>	<u>Borough seat</u>	Class	Population	Area	Map
<u>Unorganized Borough</u>	-	-	78,149	323,440 sq mi (837,706 km <sup>2</sup> )	
<u>Wrangell</u>	<i>(Consolidated city-borough)</i>	Unified Home Rule	2,369	2,570 sq mi (6,656 km <sup>2</sup> )	
<u>Yakutat</u>	<i>(Consolidated city-borough)</i>	Home Rule	662	7,650 sq mi (19,813 km <sup>2</sup> )	