

### Proposed State Forest Vicinity Map

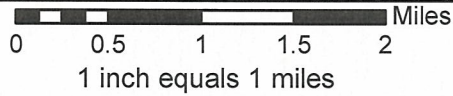
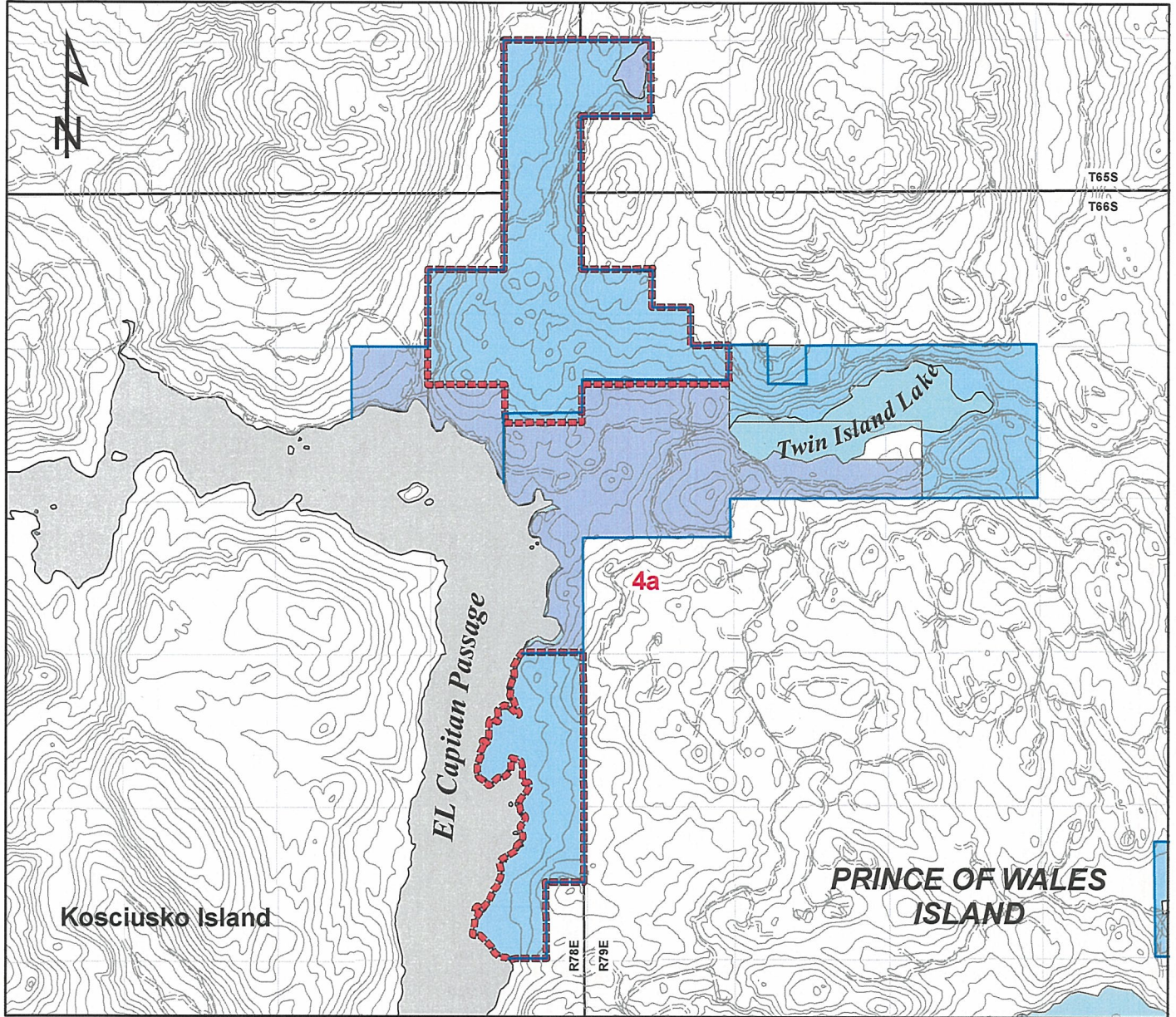
- Community
- Proposed State Forest
- State Parks
- State, AMHLT, UA, Municipal Land



Division of Forestry  
1/30/2009 gs

0 4.5 9 18 Miles





**Legend**

- Property Line
- Proposed State Forest
- GU
- Disposable
- Recreation
- Habitat
- Roads

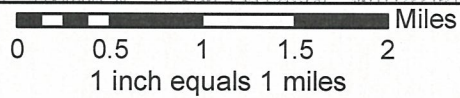
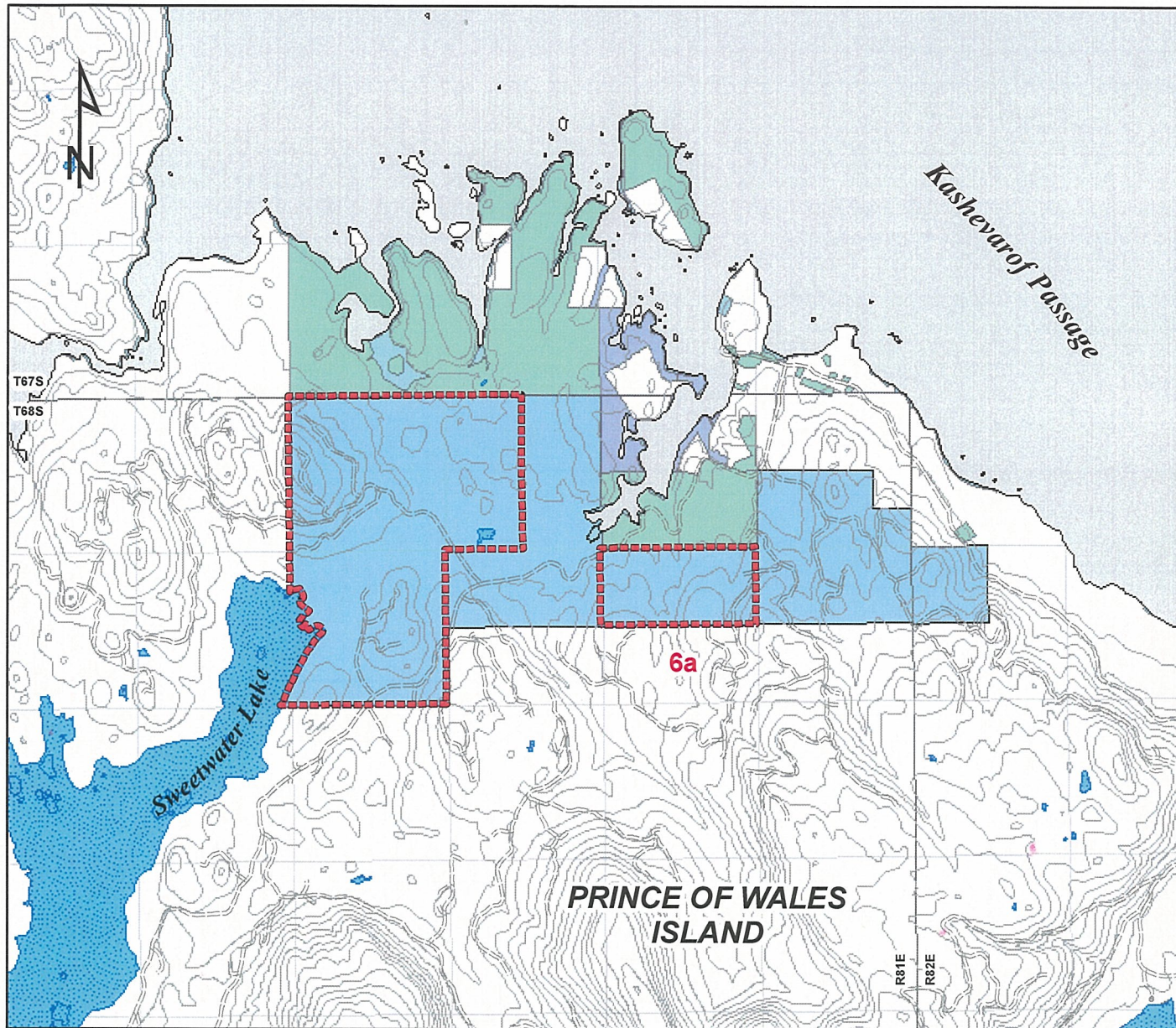
**Proposed  
Southeast Alaska  
State Forest  
El Capitan**



**DIVISION OF FORESTRY**







1/30/09 gs





Contour Interval 100'

**Legend**

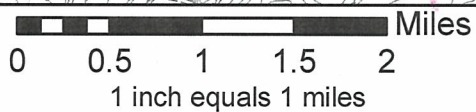
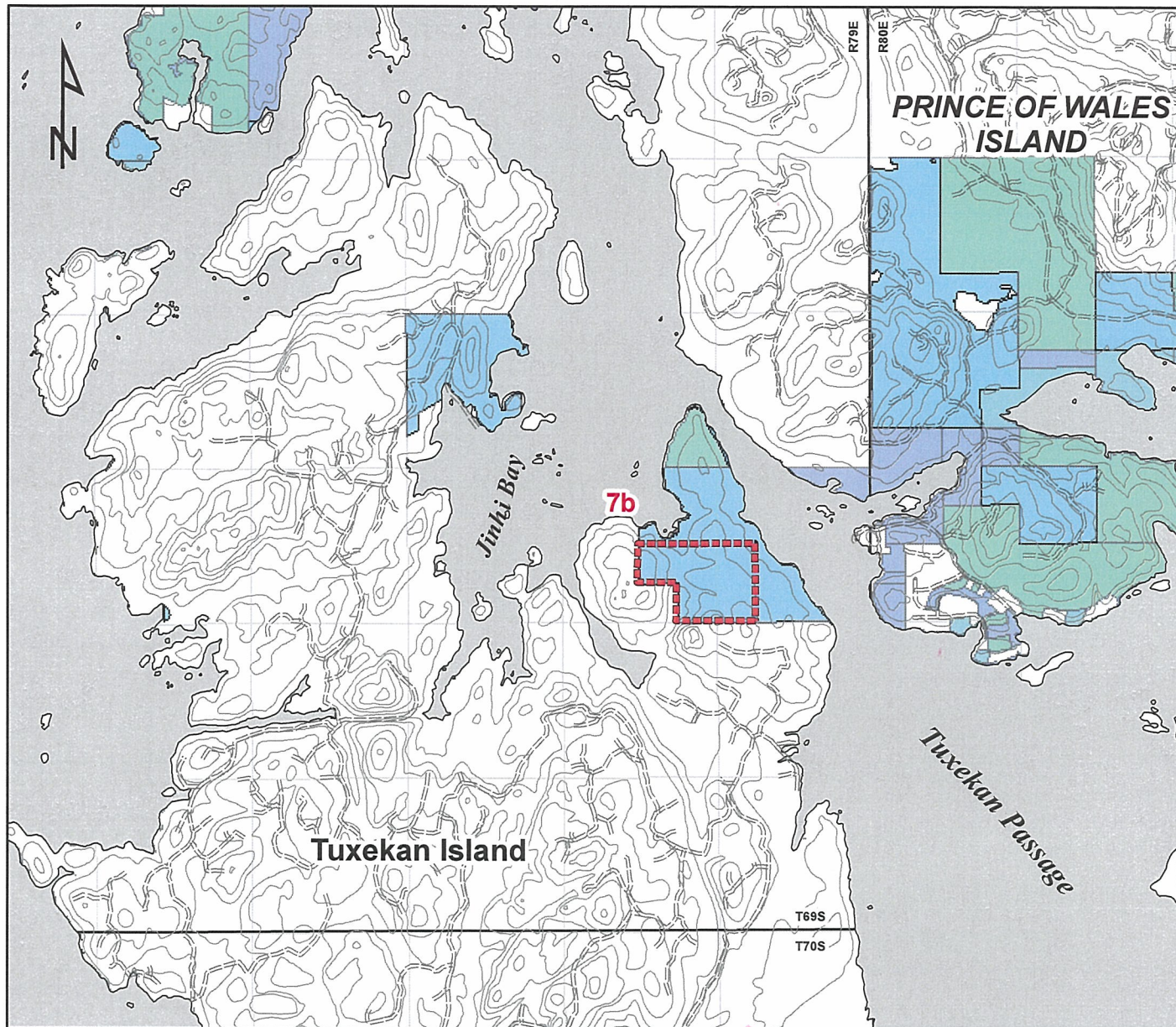
-  Proposed State Forest
-  GU
-  Disposable
-  Recreation
-  Habitat
-  Roads

**Proposed  
Southeast Alaska  
State Forest  
Coffman Cove**

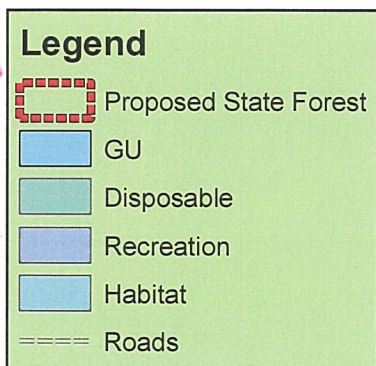


**DIVISION OF FORESTRY**  
1/19/2009 gs





Contour Interval 100'




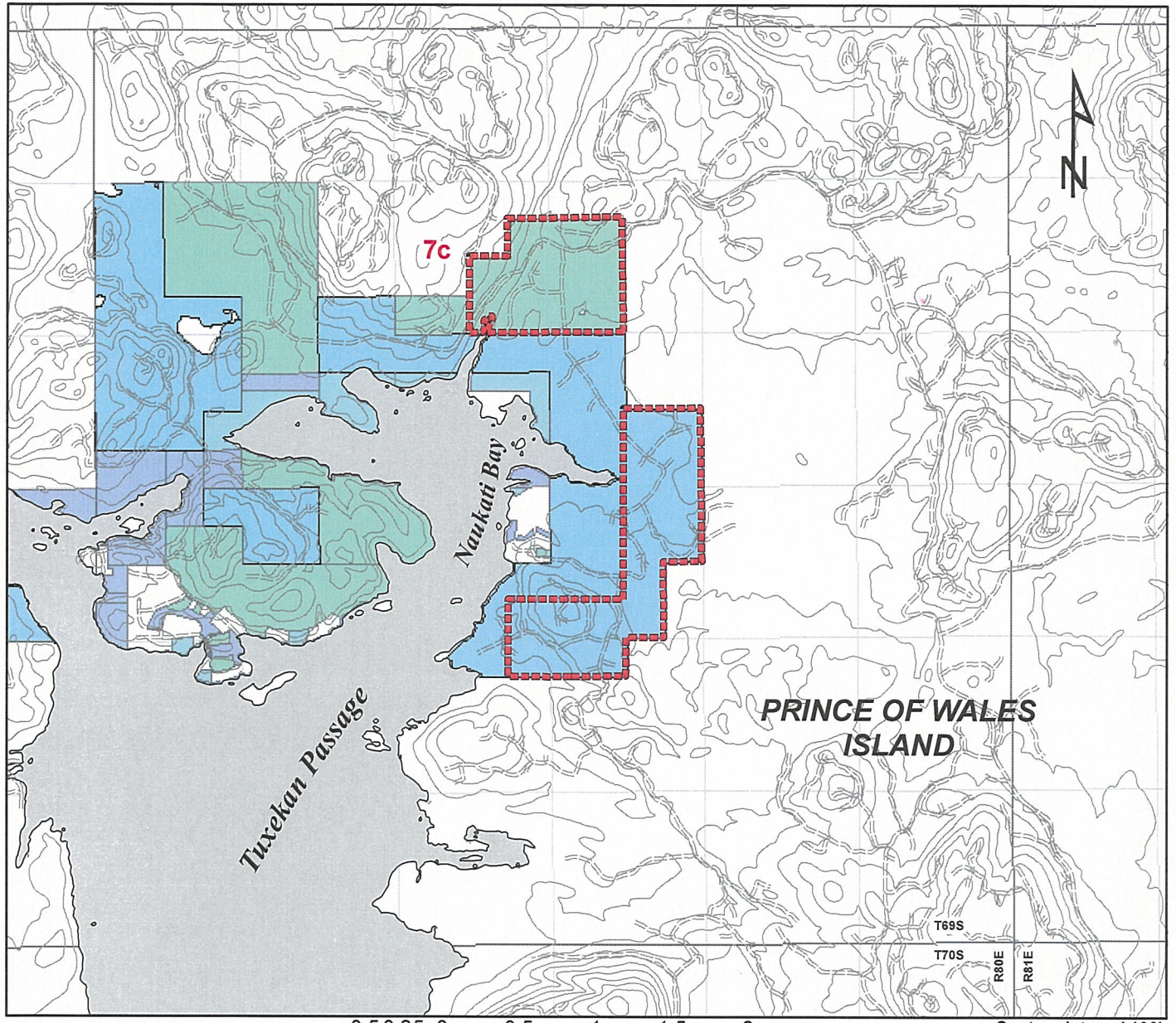
**Proposed  
Southeast Alaska  
State Forest  
Tuxekan**



**DIVISION OF FORESTRY**

1/21/2009 gs










Contour Interval 100'

T69S  
T70S  
R80E  
R81E

**PRINCE OF WALES  
ISLAND**

1 inch equals 1 miles

**Legend**

-  Proposed State Forest
-  GU
-  Disposable
-  Recreation
-  Habitat

**Proposed  
Southeast Alaska  
State Forest  
Naukati**



**DIVISION OF FORESTRY**

1/19/2009 gs