









**Proposed Tangle Lakes State Game Refuge  
Generalized State ownership, Leashold Location Orders,  
Mineral Orders (Closing), and Land Classifications**

No ANCSA conveyances or selections are present within map extent.

Nearest Ahtna land selection is 7mi south of Denali Highway.  
Nearest Ahtna Oil & Gas interests are 62mi south of Denali Highway.

-  Proposed State Game Refuge
-  Leashold Location Order
-  Mineral Order (Closing)

-  State Land (Patent/TA)
-  State Selected Land
-  Tangle Lakes  
Archaeological District  
Special Use Area (State)
-  Delta Wild, Scenic,  
and Recreational  
River Corridor (BLM)

-  Land Classification
- State lands within proposed game refuge intersect multiple area plans. All lands are classified as Wildlife Habitat Land, and some units carry additional co-classifications of Public Recreation Land, Mineral Land, Transportation Corridor Land, Forestry Land, or Water Resources Land.



**Alaska  
Department of Natural Resources**  
Division of Mining, Land & Water  
Resource Assessment & Development Section  
Prepared 3/15/2018

Intended for general depiction only  
All source documents remain the official record  
NAD 83 1:140,000

