



QuickFacts Juneau city and borough, Alaska

QuickFacts provides statistics for all states and counties. Also for cities and towns with a *population of 5,000 or more*.

Enter state, county, city, town, or zip code

-- Select a fact --



Table

All Topics



Juneau city and borough, Alaska

Veteran-owned employer firms, Reference year 2022

S

PEOPLE

Population

Population estimates, July 1, 2025, (V2025)	NA
Population estimates, July 1, 2024, (V2024)	31,572
Population estimates base, April 1, 2020, (V2025)	NA
Population estimates base, April 1, 2020, (V2024)	32,250
Population, percent change - April 1, 2020 (estimates base) to July 1, 2025, (V2025)	NA
Population, percent change - April 1, 2020 (estimates base) to July 1, 2024, (V2024)	-2.1%
Population, Census, April 1, 2020	32,255
Population, Census, April 1, 2010	31,275

Age and Sex

Persons under 5 years, percent	4.7%
Persons under 18 years, percent	20.4%
Persons 65 years and over, percent	16.0%
Female persons, percent	49.2%

Race and Hispanic Origin

White alone, percent	62.6%
Black alone, percent (a)	0.7%
American Indian and Alaska Native alone, percent (a)	8.8%
Asian alone, percent (a)	7.5%
Native Hawaiian and Other Pacific Islander alone, percent (a)	1.3%
Two or More Races, percent	17.8%
Hispanic or Latino, percent (b)	7.1%
White alone, not Hispanic or Latino, percent	61.4%

Population Characteristics

Veterans, 2020-2024	1,725
Foreign born persons, percent, 2020-2024	7.7%

Housing

Housing Units, July 1, 2024, (V2024)	X
Owner-occupied housing unit rate, 2020-2024	63.6%
Median value of owner-occupied housing units, 2020-2024	\$449,300
Median selected monthly owner costs - with a mortgage, 2020-2024	\$2,352
Median selected monthly owner costs - without a mortgage, 2020-2024	\$912
Median gross rent, 2020-2024	\$1,444
Building Permits, 2024	X

Families & Living Arrangements

Households, 2020-2024	13,167
Persons per household, 2020-2024	2.36
Living in the same house 1 year ago, percent of persons age 1 year+ , 2020-2024	88.7%
Language other than English spoken at home, percent of persons age 5 years+, 2020-2024	

Computer and Internet Use

Households with a computer, percent, 2020-2024	
--	--

Is this page helpful? X



Households with a broadband Internet subscription, percent, 2020-2024	94.3%
Education	
High school graduate or higher, percent of persons age 25 years+, 2020-2024	95.2%
Bachelor's degree or higher, percent of persons age 25 years+, 2020-2024	41.2%
Health	
With a disability, under age 65 years, percent, 2020-2024	9.9%
Persons without health insurance, under age 65 years, percent	9.7%
Economy	
In civilian labor force, total, percent of population age 16 years+, 2020-2024	65.9%
In civilian labor force, female, percent of population age 16 years+, 2020-2024	63.7%
Total accommodation and food services sales, 2022 (\$1,000) (c)	143,178
Total health care and social assistance receipts/revenue, 2022 (\$1,000) (c)	368,780
Total transportation and warehousing receipts/revenue, 2022 (\$1,000) (c)	246,347
Total retail sales, 2022 (\$1,000) (c)	522,437
Total retail sales per capita, 2022 (c)	\$16,460
Transportation	
Mean travel time to work (minutes), workers age 16 years+, 2020-2024	15.1
Income & Poverty	
Median households income (in 2024 dollars), 2020-2024	\$101,661
Per capita income in past 12 months (in 2024 dollars), 2020-2024	\$54,089
Persons in poverty, percent	8.9%
BUSINESSES	
Businesses	
Total employer establishments, 2023	X
Total employment, 2023	X
Total annual payroll, 2023 (\$1,000)	X
Total employment, percent change, 2022-2023	X
Total nonemployer establishments, 2023	X
All employer firms, Reference year 2022	950
Men-owned employer firms, Reference year 2022	158
Women-owned employer firms, Reference year 2022	512
Minority-owned employer firms, Reference year 2022	116
Nonminority-owned employer firms, Reference year 2022	652
Veteran-owned employer firms, Reference year 2022	S
Nonveteran-owned employer firms, Reference year 2022	717
GEOGRAPHY	
Geography	
Population per square mile, 2020	11.9
Population per square mile, 2010	11.6
Land area in square miles, 2020	2,704.03
Land area in square miles, 2010	2,701.93
FIPS Code	0236400

[About datasets used in this table](#)

Value Notes

Methodology differences may exist between data sources, and so estimates from different sources are not comparable.

Some estimates presented here come from sample data, and thus have sampling errors that may render some apparent differences between geographies statistically indistinguishable. Click the Quick Info row in TABLE view to learn about sampling error.

The vintage year (e.g., V2025) refers to the final year of the series (2020 thru 2025). Different vintage years of estimates are not comparable.

Users should exercise caution when comparing 2020-2024 ACS 5-year estimates to other ACS estimates. For more information, please visit the [2024 5-year ACS Comparison Guidance](#) page.

Fact Notes

- (a) Includes persons reporting only one race
- (b) Hispanics may be of any race, so also are included in applicable race categories
- (c) Economic Census - Puerto Rico data are not comparable to U.S. Economic Census data

Value Flags


- D Suppressed to avoid disclosure of confidential information
- F Fewer than 25 firms
- FN Footnote on this item in place of data
- NA Not available

Is this page helpful?

Yes No

- S** Suppressed; does not meet publication standards
- X** Not applicable
- Z** Value greater than zero but less than half unit of measure shown
- Either no or too few sample observations were available to compute an estimate, or a ratio of medians cannot be calculated because one or both of the median estimates falls in the lowest open ended distribution.
- N** Data for this geographic area cannot be displayed because the number of sample cases is too small.



QuickFacts data are derived from: Population Estimates, American Community Survey, Census of Population and Housing, Current Population Survey, Small Area Health Insurance Estimates, Small Area Income Estimates, State and County Housing Unit Estimates, County Business Patterns, Nonemployer Statistics, Economic Census, Survey of Business Owners, Building Permits.

CONNECT WITH US     

[Information Quality](#) | [Data Linkage Infrastructure](#) | [Data Protection and Privacy Policy](#) | [Accessibility](#) | [FOIA](#) | [Inspector General](#) | [No FEAR Act](#) | [U.S. Department of Commerce](#) | [USA.gov](#)

Measuring America's People, Places, and Economy

Is this page helpful? ✕

 **Yes**  **No**