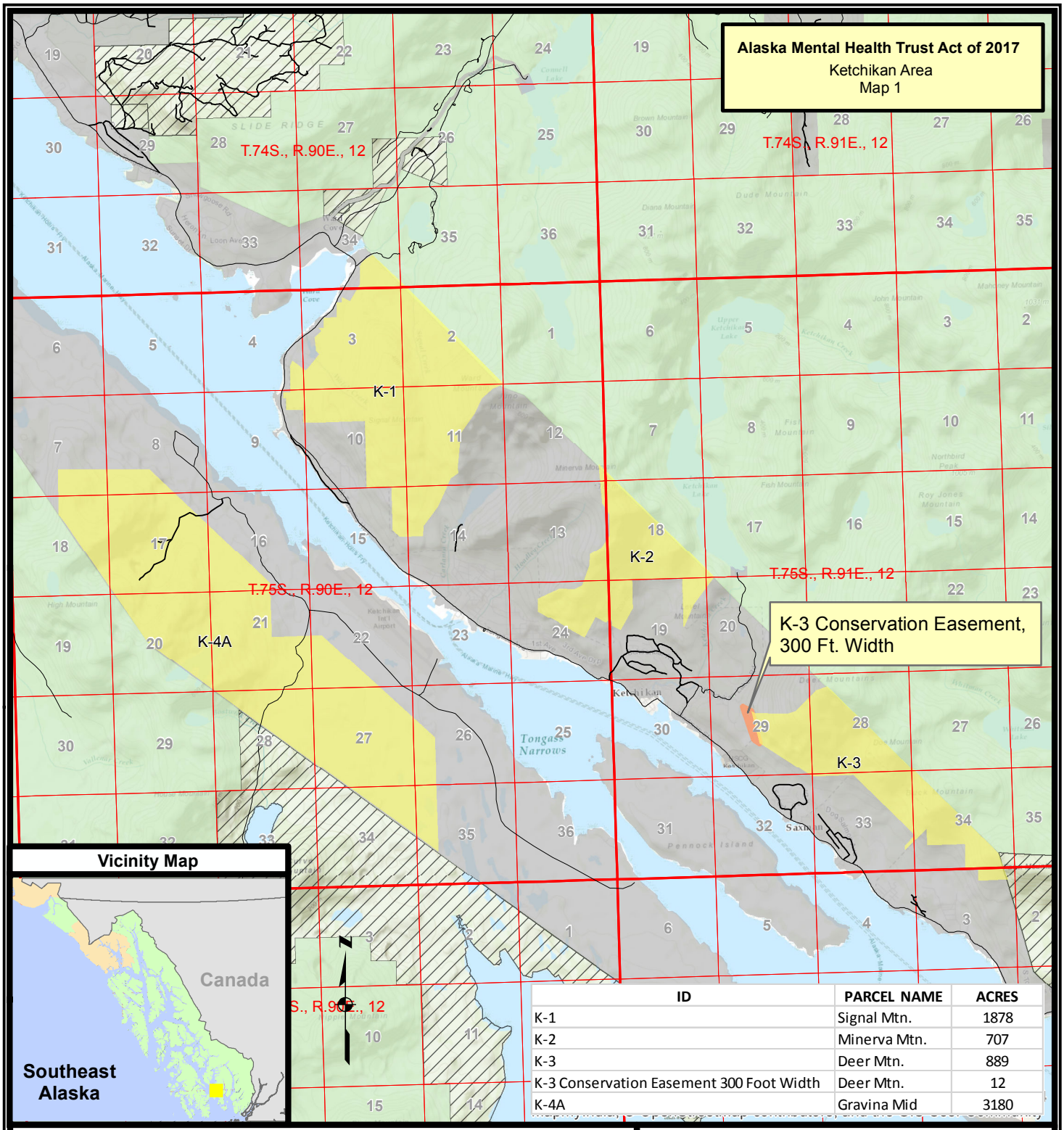

ID	PARCEL NAME	ACRES
K-1	Signal Mtn.	1878
K-2	Minerva Mtn.	707
K-3	Deer Mtn.	889
K-3 Conservation Easement 300 Foot Width	Deer Mtn.	12
K-4A	Gravina Mid	3180

Sheet 1 of 10

References

Data acquired from a variety of sources of differing accuracy, precision and reliability. Features represented by the data may not represent accurate geographic locations.

Disclaimer

The USDA Forest Service makes no warranty, expressed or implied regarding the data displayed on this map, and reserves the right to correct, update, modify, or replace this information without notification.

0 0.5 1 2 Miles

Alaska Mental Health Trust Authority To Be Exchanged

Conservation Easements

Surface Ownership

State of Alaska

National Forest System Lands

Non - National Forest System Lands

Map Creation Date - 09-19-2016
Map Revision Date - 03-03-2017

Alaska Mental Health Trust Act of 2017

Legislative Map Bill Numbers: S131 & HR513

Ketchikan Area
6666 Approximate Acres

U.S. Forest Service - Alaska Region
Tongass National Forest
Alaska At-Large U.S. Congressional District

Copies of this map are available for public inspection in the Office of the Regional Forester, R10, Juneau, Alaska.

Data used in creation of this map are on file with the Supervisor's Office, Tongass National Forest, Ketchikan, AK T:\FS\NFS\Tongass\Program\5400Landownership\GIS\SO\AKMentalHealthTrustActOf2016\MentalHealth\Ketchikan_LegislativeMap_POR (8.5x11).mxd

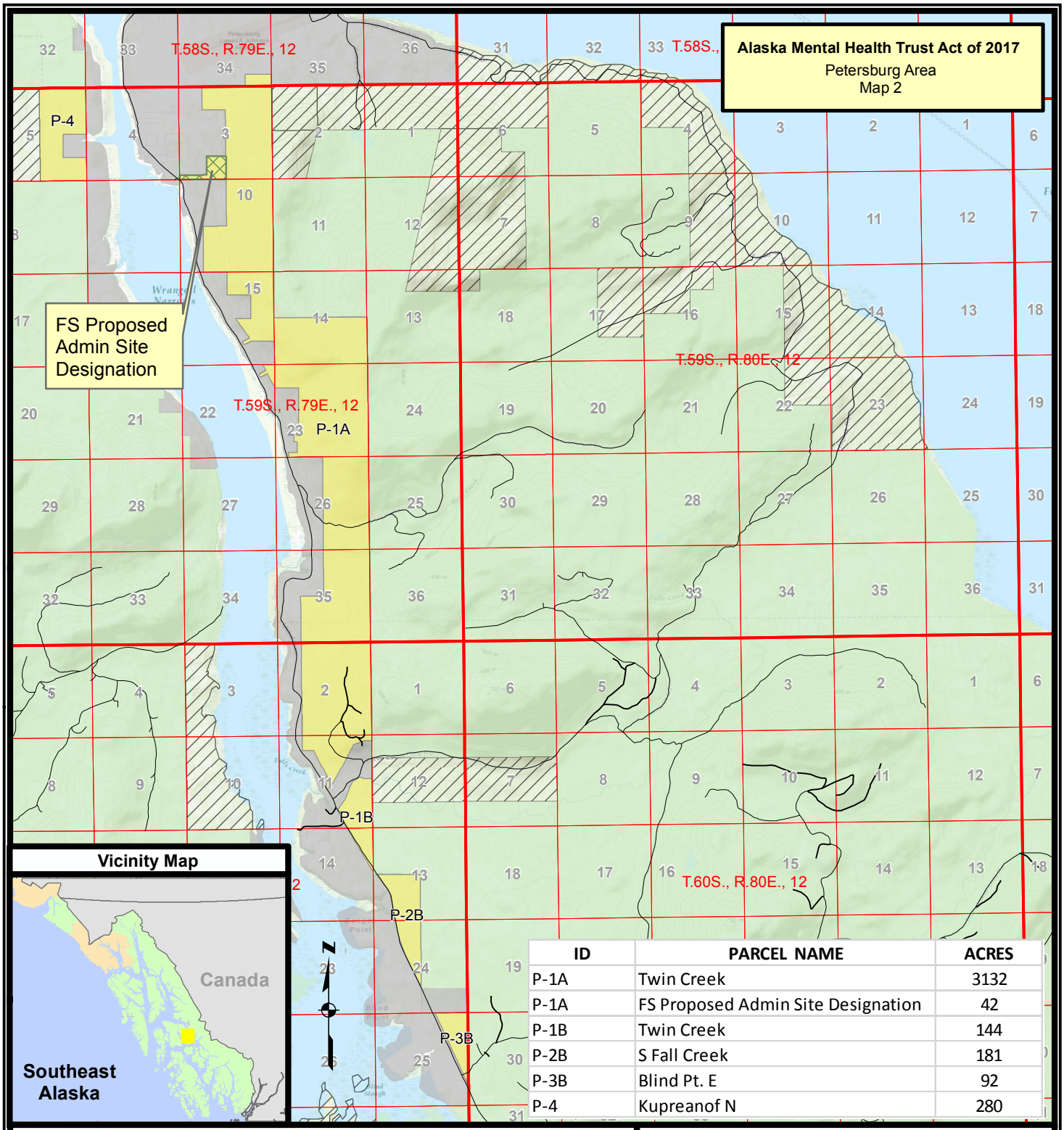

ID	PARCEL NAME	ACRES
P-1A	Twin Creek	3132
P-1A	FS Proposed Admin Site Designation	42
P-1B	Twin Creek	144
P-2B	S Fall Creek	181
P-3B	Blind Pt. E	92
P-4	Kupreanof N	280

Sheet 2 of 10

References

Data acquired from a variety of sources of differing accuracy, precision and reliability. Features represented by the data may not represent accurate geographic locations.

Disclaimer

The USDA Forest Service makes no warranty, expressed or implied regarding the data displayed on this map, and reserves the right to correct, update, modify, or replace this information without notification.

0 0.5 1 2 Miles

FS Proposed Admin Site Designation

Alaska Mental Health Trust Authority To Be Exchanged

Surface Ownership

State of Alaska

National Forest System Lands

Non - National Forest System Lands

Map Creation Date - 09-19-2016
Map Revision Date - 03-03-2017

Alaska Mental Health Trust Act of 2017

Legislative Map Bill Numbers: S131 & HR513

Petersburg Area
3871 Approximate Acres

U.S. Forest Service - Alaska Region
Tongass National Forest
Alaska At-Large U.S. Congressional District

Copies of this map are available for public inspection in the Office of the Regional Forester, R10, Juneau, Alaska.

Data used in creation of this map are on file with the Supervisor's Office, Tongass National Forest, Ketchikan, AK. T:\FS\NFS\Tongass\Program\5400Landownership\GIS\SO\AKMentalHealthTrustActOf2016\MentalHealth\Petersburg_LegislativeMap_POR (8.5x11).mxd

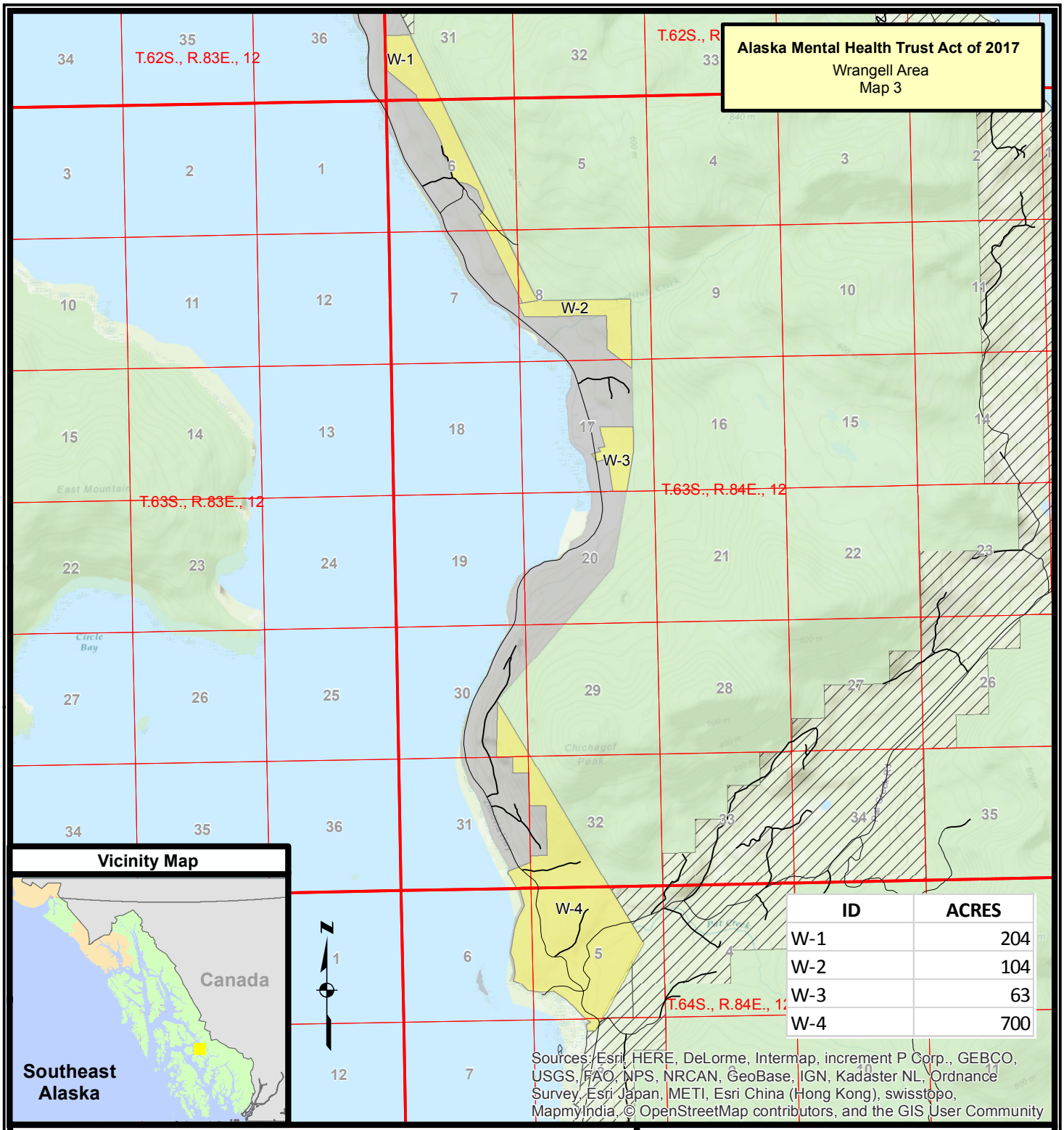

ID	ACRES
W-1	204
W-2	104
W-3	63
W-4	700

Sheet 3 of 10

References

Data acquired from a variety of sources of differing accuracy, precision and reliability. Features represented by the data may not represent accurate geographic locations.

Disclaimer

The USDA Forest Service makes no warranty, expressed or implied regarding the data displayed on this map, and reserves the right to correct, update, modify, or replace this information without notification.

Alaska Mental Health Trust Authority To Be Exchanged

Surface Ownership

State of Alaska

National Forest System Lands

Non - National Forest System Lands

0 0.475 0.95 1.9 Miles

Map Creation Date - 09-19-2016
Map Revision Date - 03-03-2017

Alaska Mental Health Trust Act of 2017

Legislative Map Bill Numbers: S131 & HR513

Wrangell Area
1071 Approximate Acres

U.S. Forest Service - Alaska Region
Tongass National Forest
Alaska At-Large U.S. Congressional District

Copies of this map are available for public inspection in the Office of the Regional Forester, R10, Juneau, Alaska.

Data used in creation of this map are on file with the Supervisor's Office, Tongass National Forest, Ketchikan, AK. T:\FS\NFS\Tongass\Program\5400Landownership\GIS\SO\AKMentalHealthTrustActOf2016\MentalHealth\Wrangell_LegislativeMap_POR (8.5x11).mxd

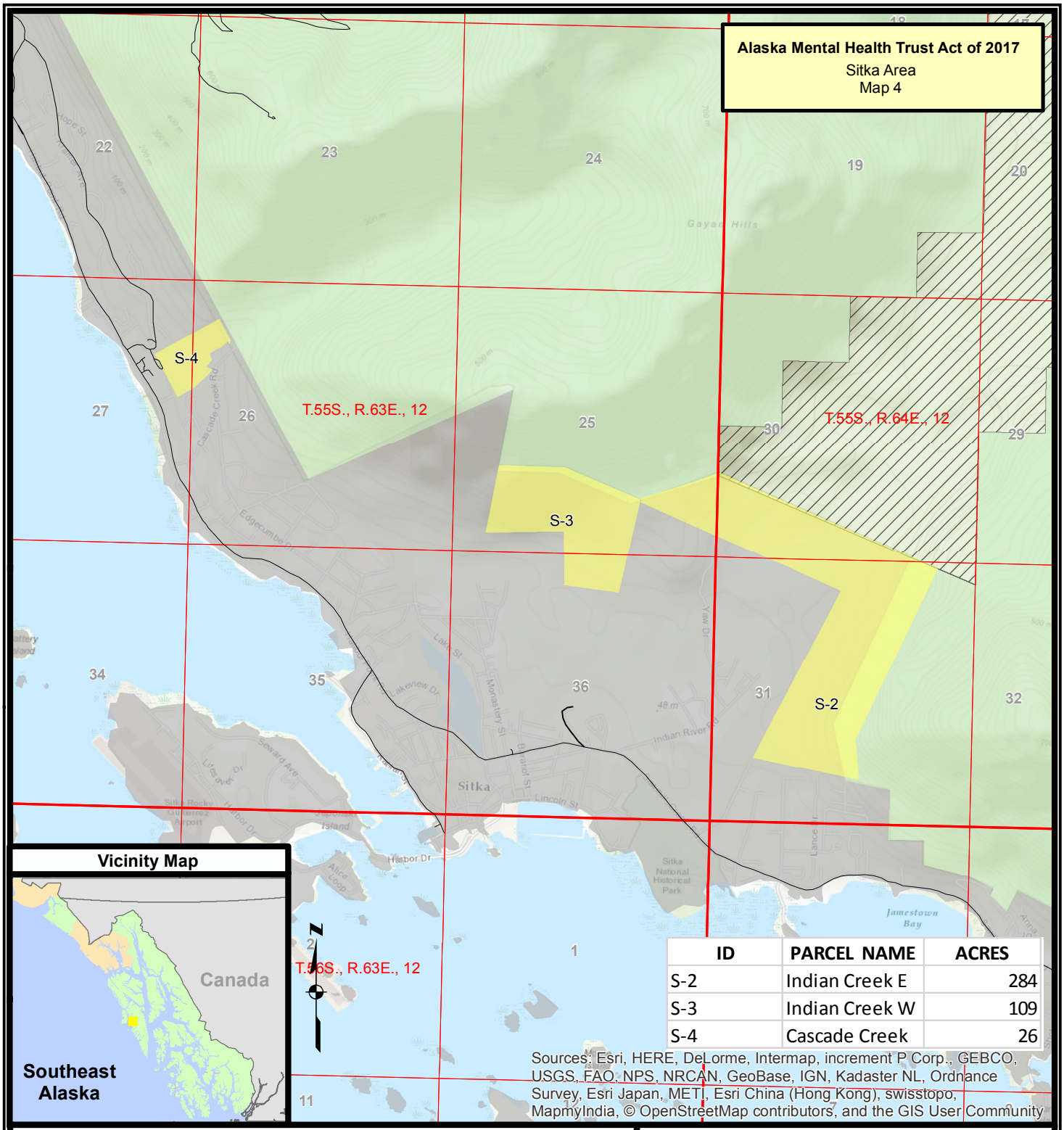

ID	PARCEL NAME	ACRES
S-2	Indian Creek E	284
S-3	Indian Creek W	109
S-4	Cascade Creek	26

Sheet 4 of 10

References

Data acquired from a variety of sources of differing accuracy, precision and reliability. Features represented by the data may not represent accurate geographic locations.

Disclaimer

The USDA Forest Service makes no warranty, expressed or implied regarding the data displayed on this map, and reserves the right to correct, update, modify, or replace this information without notification.

Alaska Mental Health Trust Authority To Be Exchanged

Surface Ownership

State of Alaska

National Forest System Lands

Non - National Forest System Lands

0 0.225 0.45 0.9 Miles

Map Creation Date - 02-14-2017
Map Revision Date - 03-03-2017

Alaska Mental Health Trust Act of 2017

Legislative Map Bill Numbers: S131 & HR513

Sitka Area
419 Approximate Acres

U.S. Forest Service - Alaska Region
Tongass National Forest
Alaska At-Large U.S. Congressional District

Copies of this map are available for public inspection in the Office of the Regional Forester, R10, Juneau, Alaska.

Data used in creation of this map are on file with the Supervisor's Office, Tongass National Forest, Ketchikan, AK T:\FS\NFS\Tongass\Program\5400Landownership\GIS\SO\AKMentalHealthTrustActOf2016\MentalHealth\Sitka_LegislativeMap_POR (8.5x11).mxd

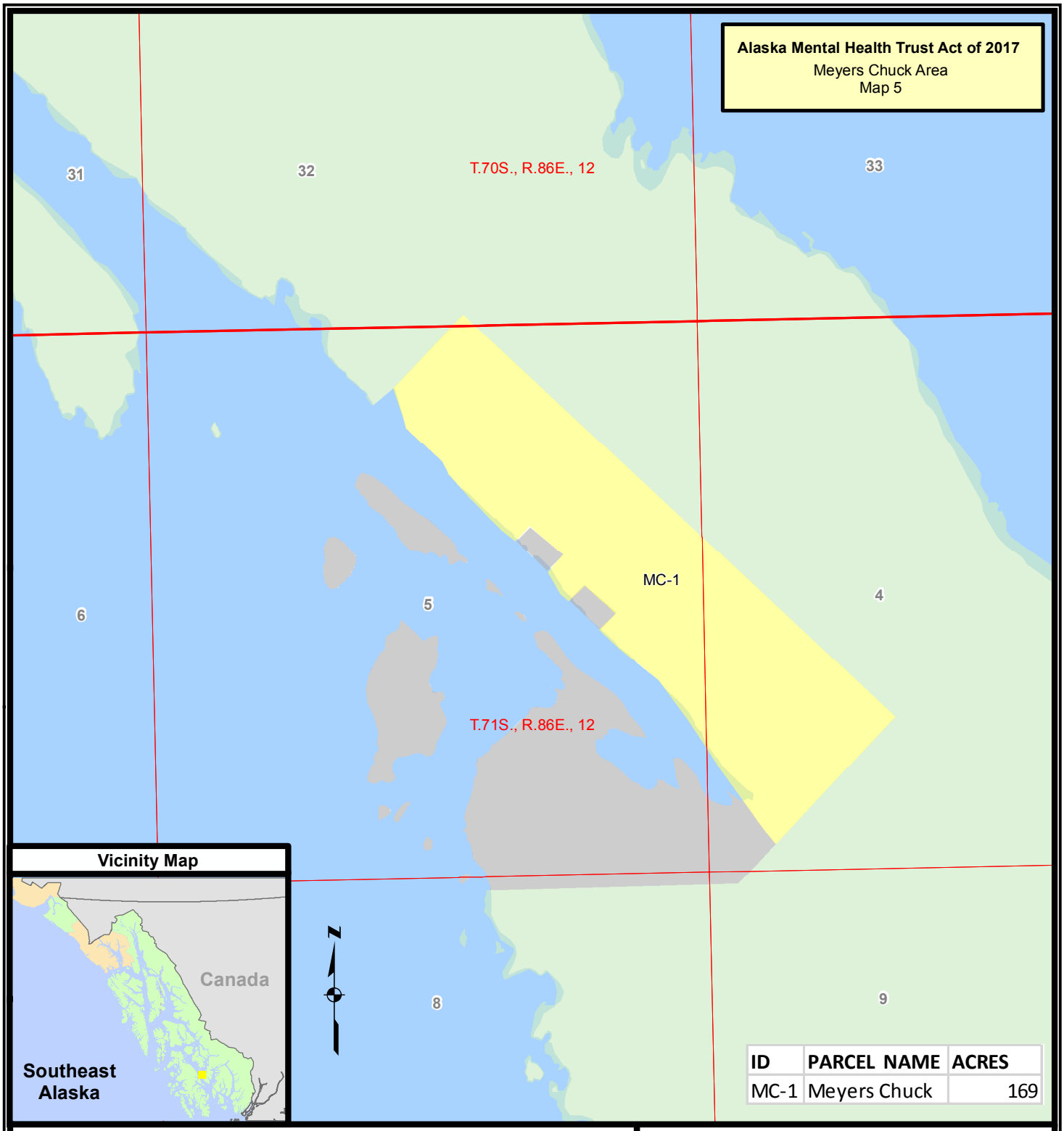

ID	PARCEL NAME	ACRES
MC-1	Meyers Chuck	169

Sheet 5 of 10

References

Data acquired from a variety of sources of differing accuracy, precision and reliability. Features represented by the data may not represent accurate geographic locations.

Disclaimer

The USDA Forest Service makes no warranty, expressed or implied regarding the data displayed on this map, and reserves the right to correct, update, modify, or replace this information without notification.

Alaska Mental Health Trust Authority To Be Exchanged

Surface Ownership

National Forest System Lands

Non - National Forest System Lands

0 0.1 0.2 0.4 Miles

Map Creation Date - 09-19-2016
Map Revision Date - 03-03-2017

Alaska Mental Health Trust Act of 2017

Legislative Map Bill Numbers: S131 & HR513

Meyers Chuck Area
169 Approximate Acres

U.S. Forest Service - Alaska Region
Tongass National Forest
Alaska At-Large U.S. Congressional District

Copies of this map are available for public inspection in the Office of the Regional Forester, R10, Juneau, Alaska.

Data used in creation of this map are on file with the Supervisor's Office, Tongass National Forest, Ketchikan, AK T:\FS\NFS\Tongass\Program\5400Landownership\GIS\SO\AKMentalHealthTrustActOf2016\MentalHealth\MeyersChuck_LegislativeMap_POR (8.5x11).mxd

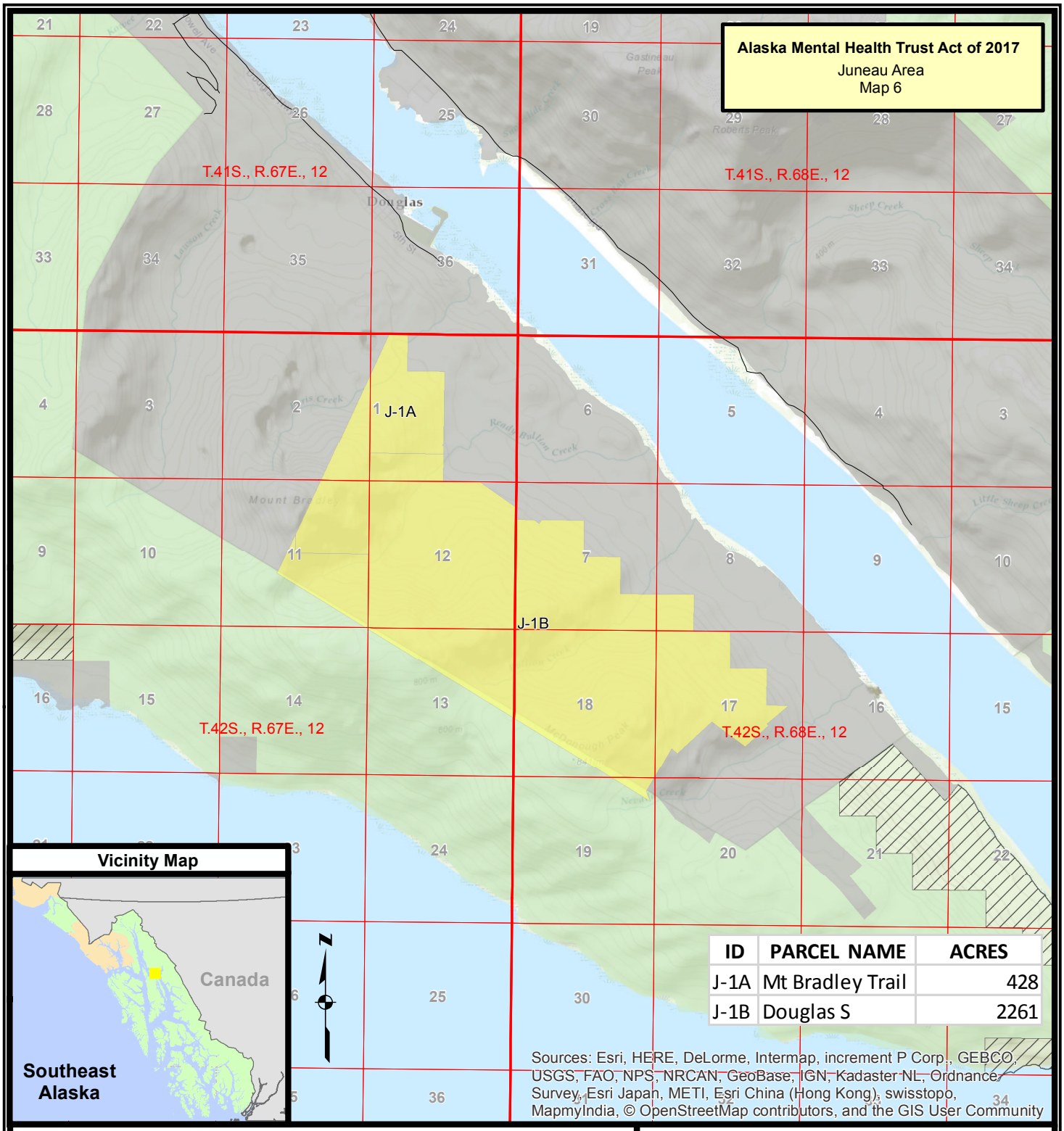

ID	PARCEL NAME	ACRES
J-1A	Mt Bradley Trail	428
J-1B	Douglas S	2261

Sheet 6 of 10

References

Data acquired from a variety of sources of differing accuracy, precision and reliability. Features represented by the data may not represent accurate geographic locations.

Disclaimer

The USDA Forest Service makes no warranty, expressed or implied regarding the data displayed on this map, and reserves the right to correct, update, modify, or replace this information without notification.

Alaska Mental Health Trust Authority To Be Exchanged

Surface Ownership

State of Alaska

National Forest System Lands

Non - National Forest System Lands

0 0.425 0.85 1.7 Miles

Map Creation Date - 09-19-2016
Map Revision Date - 03-03-2017

Alaska Mental Health Trust Act of 2017

Legislative Map Bill Numbers: S131 & HR513

Juneau Area
2689 Approximate Acres

U.S. Forest Service - Alaska Region
Tongass National Forest
Alaska At-Large U.S. Congressional District

Copies of this map are available for public inspection in the Office of the Regional Forester, R10, Juneau, Alaska.

Data used in creation of this map are on file with the Supervisor's Office, Tongass National Forest, Ketchikan, AK T:\FS\NFS\Tongass\Program\5400Landownership\GIS\SO\AKMentalHealthTrustActOf2016\MentalHealth\Juneau_LegislativeMap_POR (8.5x11).mxd

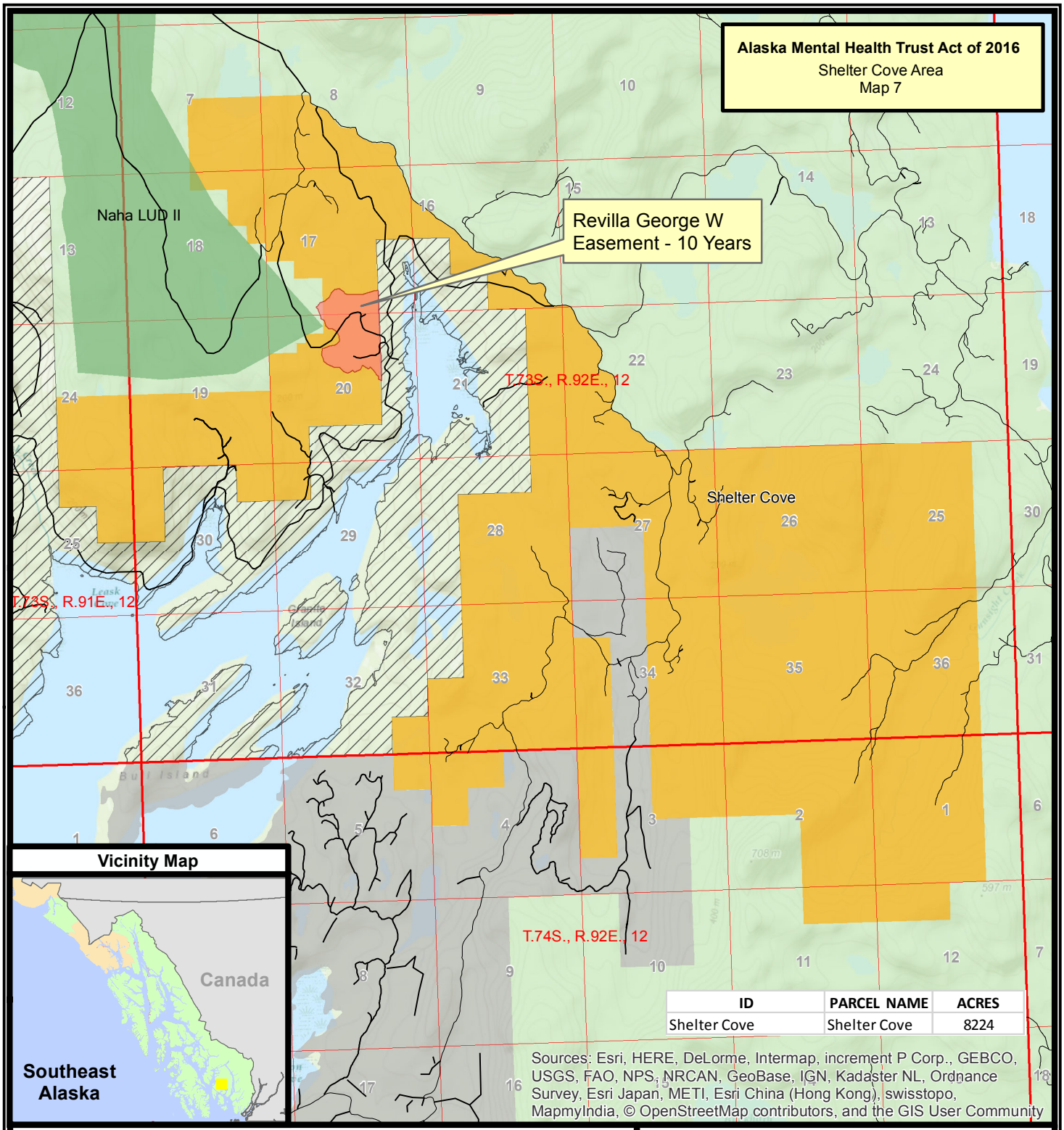

ID	PARCEL NAME	ACRES
Shelter Cove	Shelter Cove	8224

Sheet 7 of 10

References

Data acquired from a variety of sources of differing accuracy, precision and reliability. Features represented by the data may not represent accurate geographic locations.

Disclaimer

The USDA Forest Service makes no warranty, expressed or implied regarding the data displayed on this map, and reserves the right to correct, update, modify, or replace this information without notification.

FSL Research Sites
Naha LUDII
USFS to Exchange

Surface Ownership

State of Alaska
National Forest System Lands
Non - National Forest System Lands

0 0.425 0.85 1.7 Miles

Map Creation Date - 09-19-2016
Map Revision Date - 03-03-2017

Alaska Mental Health Trust Act of 2016

Legislative Map Bill Numbers: S131 & HR513

Shelter Cove Area
8224 Approximate Acres

U.S. Forest Service - Alaska Region
Tongass National Forest
Alaska At-Large U.S. Congressional District

Copies of this map are available for public inspection in the Office of the Regional Forester, R10, Juneau, Alaska.

Data used in creation of this map are on file with the Supervisor's Office, Tongass National Forest, Ketchikan, AK T:\FS\NFS\Tongass\Program\5400Landownership\GIS\SO\AKMentalHealthTrustActOf2016\MentalHealth\ShelterCove_LegislativeMap_POR (8.5x11).mxd

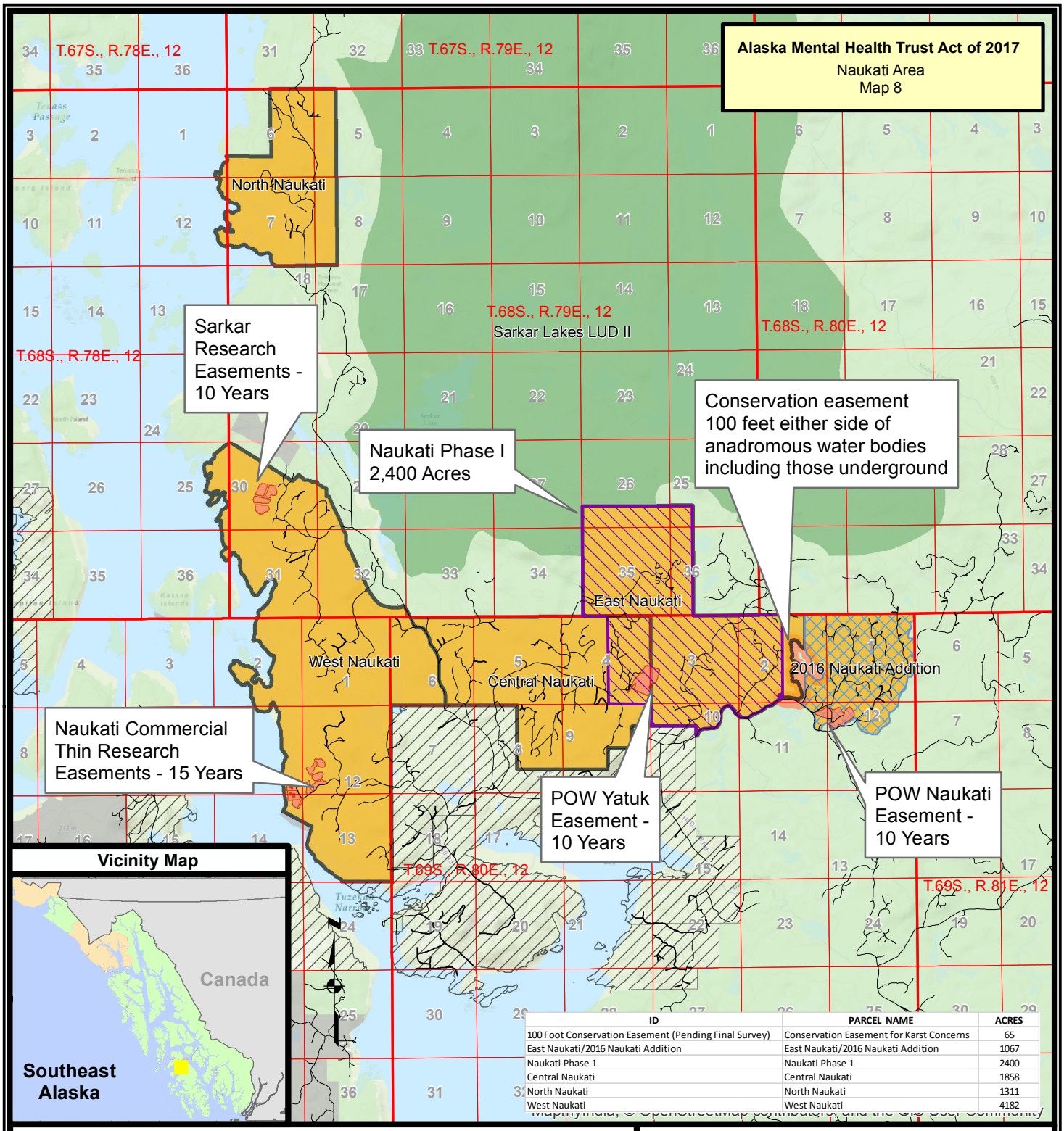

ID	PARCEL NAME	ACRES
100 Foot Conservation Easement (Pending Final Survey)	Conservation Easement for Karst Concerns	65
East Naukati/2016 Naukati Addition	East Naukati/2016 Naukati Addition	1067
Naukati Phase 1	Naukati Phase 1	2400
Central Naukati	Central Naukati	1858
North Naukati	North Naukati	1311
West Naukati	West Naukati	4182

References

Data acquired from a variety of sources of differing accuracy, precision and reliability. Features represented by the data may not represent accurate geographic locations.

Disclaimer

The USDA Forest Service makes no warranty, expressed or implied regarding the data displayed on this map, and reserves the right to correct, update, modify, or replace this information without notification.

0 0.5 1 2 Miles

Naukati Phase I
Sarkar Lakes LUDII
FSL Research Sites
2016 Naukati Addition
USFS To Exchange
200Ft Wide Underground Stream Conservation Easement

Surface Ownership

State of Alaska
National Forest System Lands
Non - National Forest System Lands

Map Creation Date - 11-28-2016
Map Revision Date - 03-03-2017

Sheet 8 of 10

Alaska Mental Health Trust Act of 2017

Legislative Map Bill Numbers: S131 & HR513

Naukati Area
10883 Approximate Acres

U.S. Forest Service - Alaska Region
Tongass National Forest
Alaska At-Large U.S. Congressional District

Copies of this map are available for public inspection in the Office of the Regional Forester, R10, Juneau, Alaska.

Data used in creation of this map are on file with the Supervisor's Office, Tongass National Forest, Ketchikan, AK T:\FS\NFS\Tongass\Program\5400Landownership\GIS\SO\AKMentalHealthTrustActOf2016\MentalHealth\Naukati_LegislativeMap_POR (8.5x11).mxd

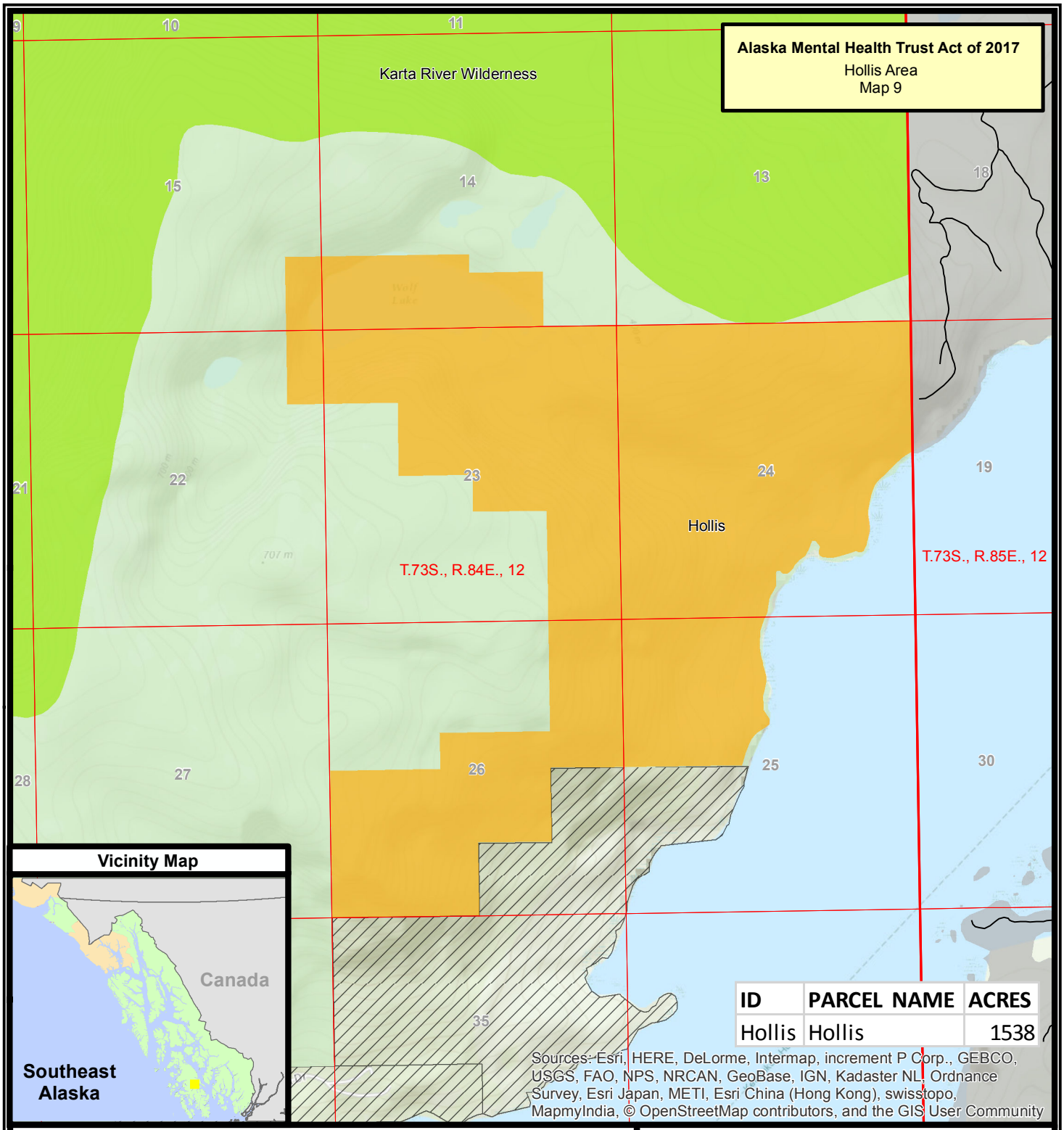

ID	PARCEL NAME	ACRES
Hollis	Hollis	1538

Sheet 9 of 10

References

Data acquired from a variety of sources of differing accuracy, precision and reliability. Features represented by the data may not represent accurate geographic locations.

Disclaimer

The USDA Forest Service makes no warranty, expressed or implied regarding the data displayed on this map, and reserves the right to correct, update, modify, or replace this information without notification.

N

Karta River Wilderness

USFS to Exchange

Surface Ownership

State of Alaska

National Forest System Lands

Non - National Forest System Lands

0 0.2 0.4 0.8 Miles

Map Creation Date - 09-19-2016
Map Revision Date - 03-03-2017

Alaska Mental Health Trust Act of 2017

Legislative Map Bill Numbers: S131 & HR513

Hollis Area
1538 Approximate Acres

U.S. Forest Service - Alaska Region
Tongass National Forest
Alaska At-Large U.S. Congressional District

Copies of this map are available for public inspection in the Office of the Regional Forester, R10, Juneau, Alaska.

Data used in creation of this map are on file with the Supervisor's Office, Tongass National Forest, Ketchikan, AK T:\FS\NFS\Tongass\Program\5400Landownership\GIS\SO\AKMentalHealthTrustActOf2016\MentalHealth\Hollis_LegislativeMap_POR (8.5x11).mxd

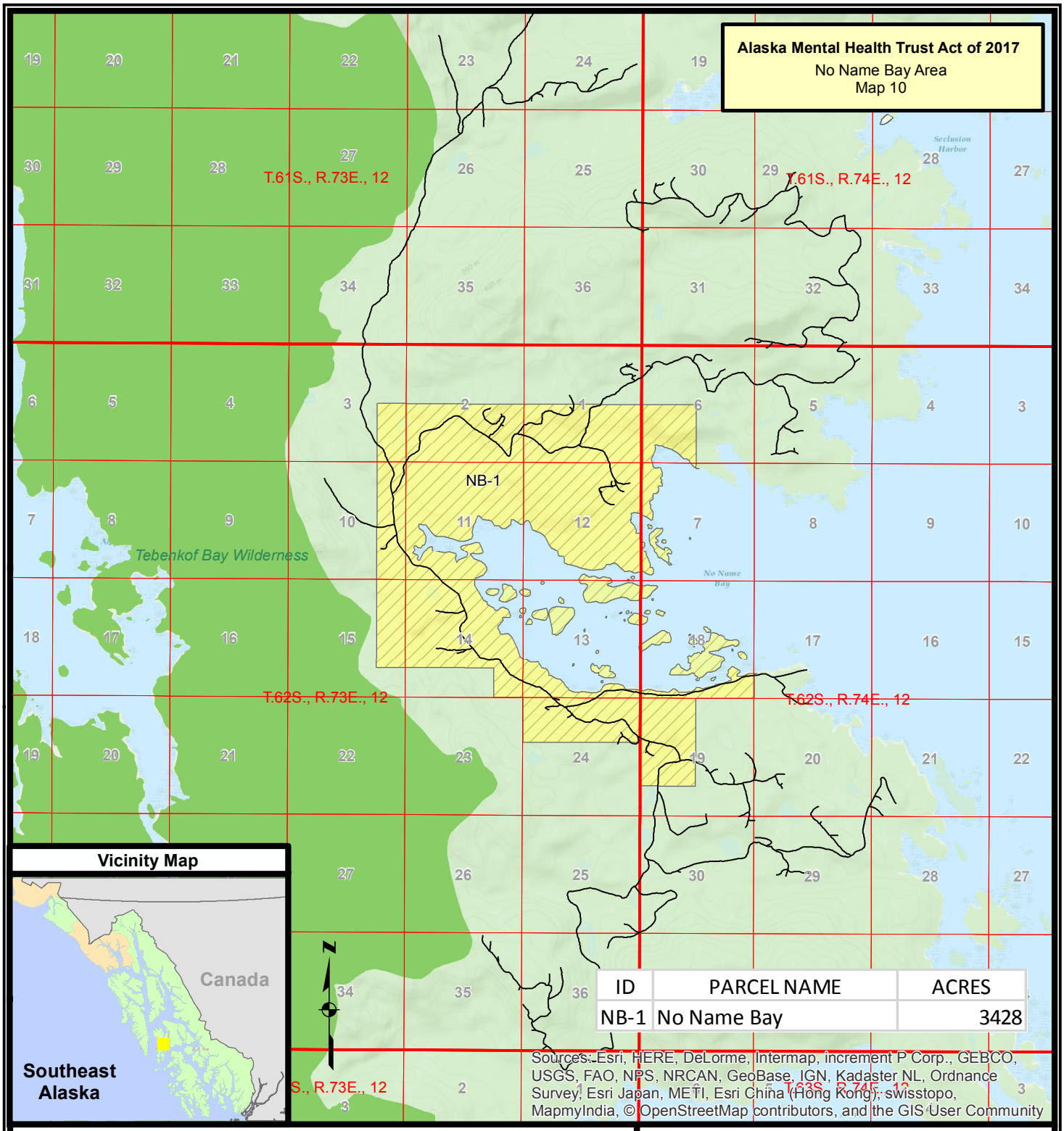

ID	PARCEL NAME	ACRES
NB-1	No Name Bay	3428

Sheet 10 of 10

References

Data acquired from a variety of sources of differing accuracy, precision and reliability. Features represented by the data may not represent accurate geographic locations.

Disclaimer

The USDA Forest Service makes no warranty, expressed or implied regarding the data displayed on this map, and reserves the right to correct, update, modify, or replace this information without notification.

Alaska Mental Health Trust Authority to be Exchanged

Wilderness

Surface Ownership

State of Alaska

National Forest System Lands

Non - National Forest System Lands

0 0.5 1 2 Miles

Map Creation Date - 02-14-2017
Map Revision Date - 03-03-2017

Alaska Mental Health Trust Act of 2017

Legislative Map Bill Numbers: S131 & HR513

No Name Bay Area
3428 Approximate Acres

U.S. Forest Service - Alaska Region
Tongass National Forest
Alaska At-Large U.S. Congressional District

Copies of this map are available for public inspection in the Office of the Regional Forester, R10, Juneau, Alaska.

Data used in creation of this map are on file with the Supervisor's Office, Tongass National Forest, Ketchikan, AK. T:\FS\NFS\Tongass\Program\5400Landownership\GIS\SO\AKMentalHealthTrustActOf2016\MentalHealth\NoNameBay_LegislativeMap_POR (8.5x11).mxd