






OCS Oil and Gas Leasing Chukchi Sea

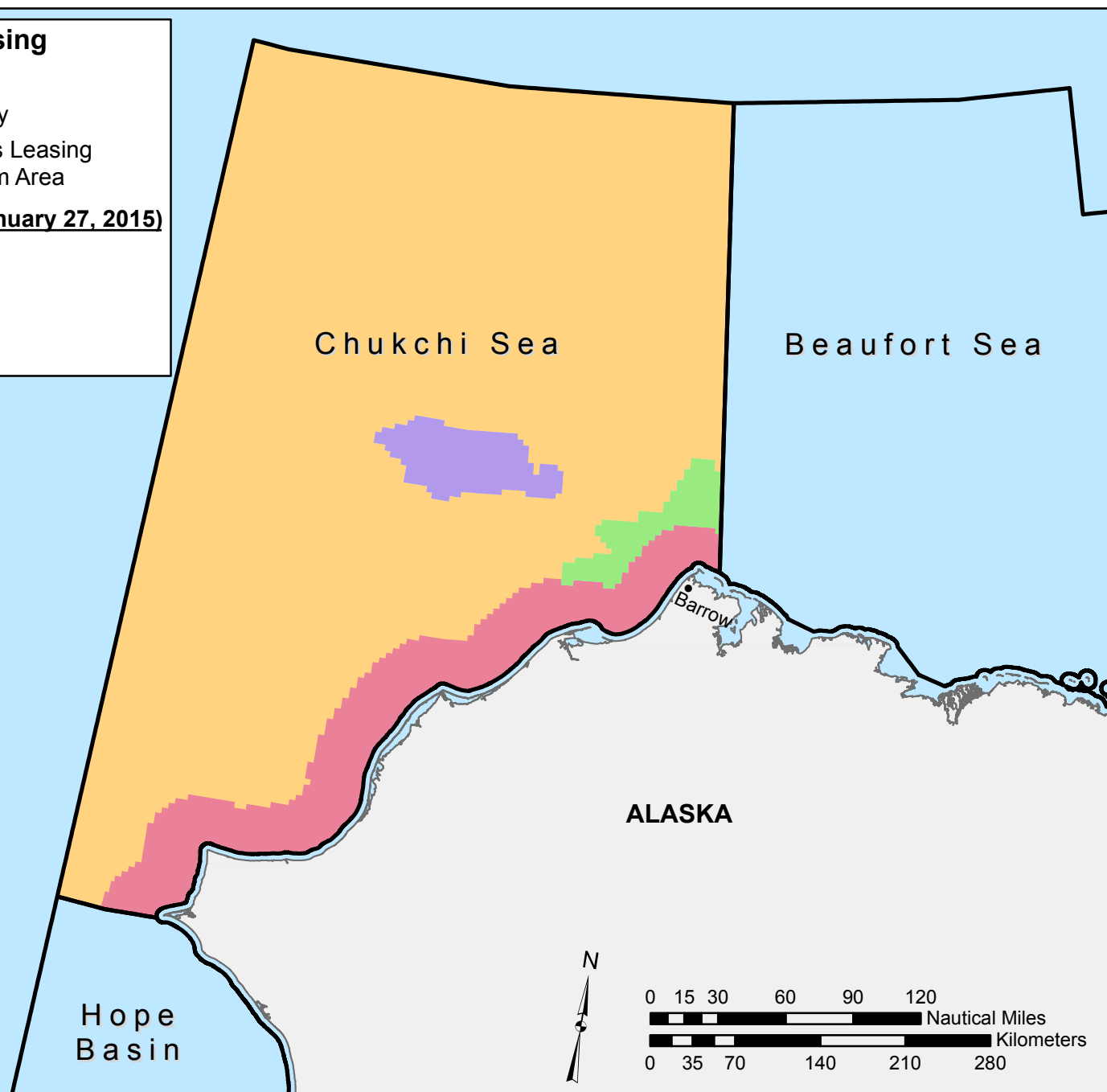
-  Planning Area Boundary
-  2017–2022 Oil and Gas Leasing
Draft Proposed Program Area

Presidential Withdrawal Areas (January 27, 2015)

-  Hanna Shoal Area
-  Subsistence Area
-  25-Mile Buffer





The maritime boundaries and limits shown hereon, as well as the divisions between planning areas, are for initial planning purposes only and do not necessarily reflect the full extent of U.S. sovereign rights under international and domestic law.






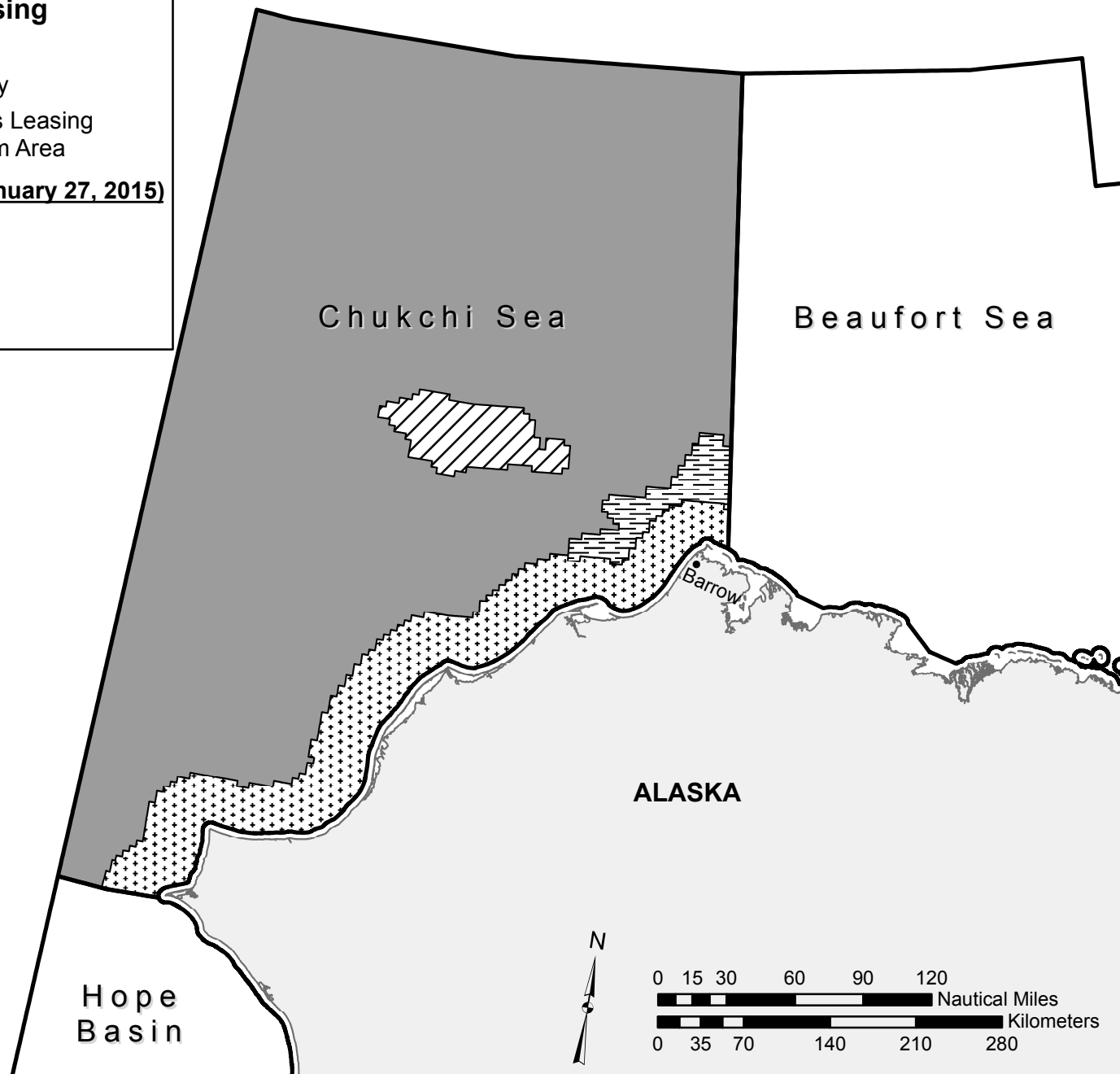
0 15 30 60 90 120 Nautical Miles
0 35 70 140 210 280 Kilometers

OCS Oil and Gas Leasing Chukchi Sea

-  Planning Area Boundary
-  2017–2022 Oil and Gas Leasing
Draft Proposed Program Area

Presidential Withdrawal Areas (January 27, 2015)

-  Hanna Shoal Area
-  Subsistence Area
-  25-Mile Buffer



The maritime boundaries and limits shown hereon, as well as the divisions between planning areas, are for initial planning purposes only and do not necessarily reflect the full extent of U.S. sovereign rights under international and domestic law.

