

2011 NOME OFFSHORE LEASE SALE TRACT LOCATION MAP


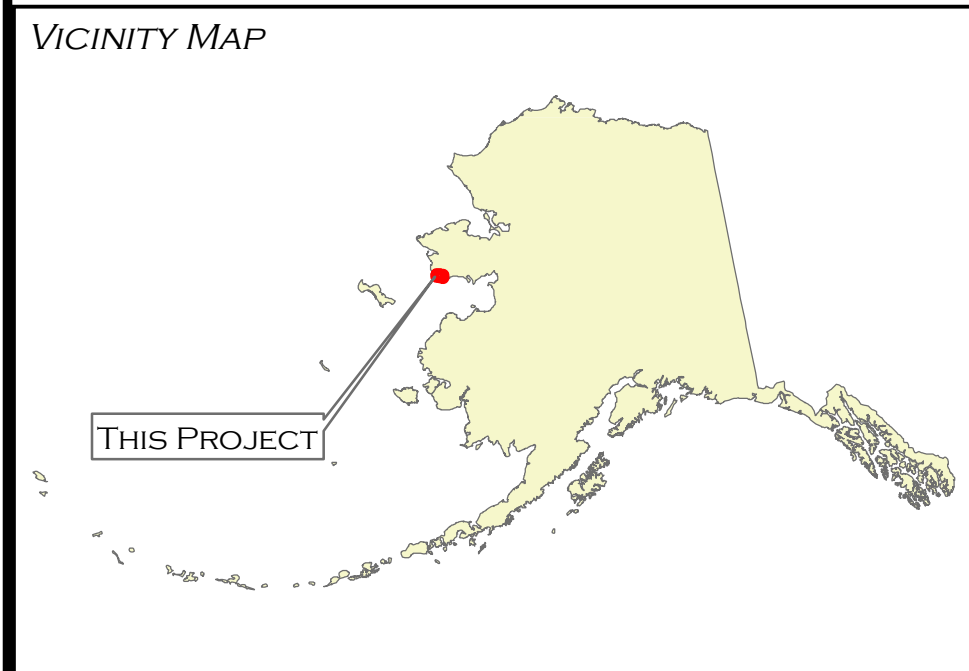
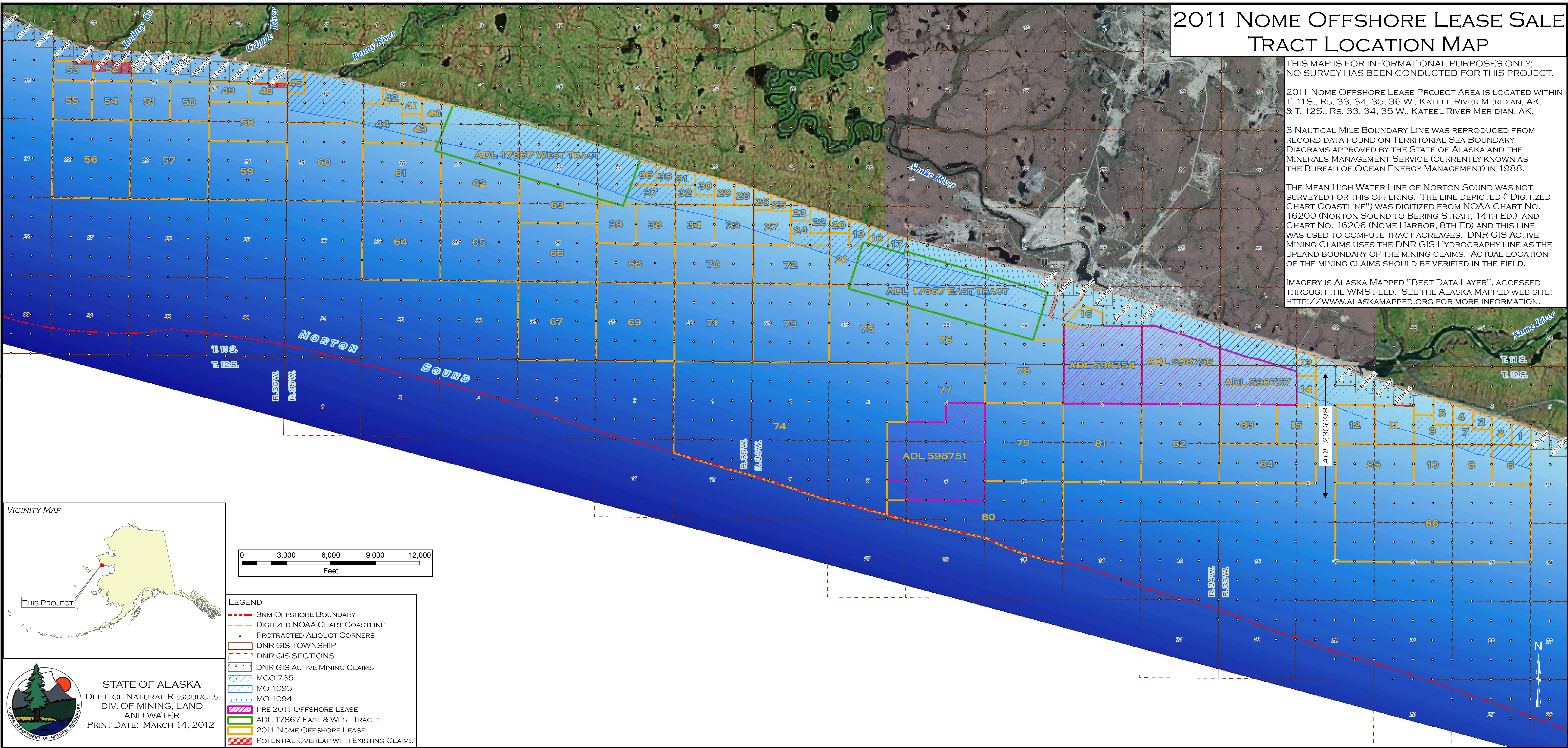
THIS MAP IS FOR INFORMATIONAL PURPOSES ONLY;
NO SURVEY HAS BEEN CONDUCTED FOR THIS PROJECT.

2011 NOME OFFSHORE LEASE PROJECT AREA IS LOCATED WITHIN
T. 11S., Rs. 33, 34, 35, 36 W., KATEEL RIVER MERIDIAN, AK.
& T. 12S., Rs. 33, 34, 35 W., KATEEL RIVER MERIDIAN, AK.

3 NAUTICAL MILE BOUNDARY LINE WAS REPRODUCED FROM
RECORD DATA FOUND ON TERRITORIAL SEA BOUNDARY
DIAGRAMS APPROVED BY THE STATE OF ALASKA AND THE
MINERALS MANAGEMENT SERVICE (CURRENTLY KNOWN AS
THE BUREAU OF OCEAN ENERGY MANAGEMENT) IN 1988.

THE MEAN HIGH WATER LINE OF NORTON SOUND WAS NOT
SURVEYED FOR THIS OFFERING. THE LINE DEPICTED ("DIGITIZED
CHART COASTLINE") WAS DIGITIZED FROM NOAA CHART NO.
16200 (NORTON SOUND TO BERING STRAIT, 14TH ED.) AND
CHART NO. 16206 (NOME HARBOR, 8TH ED) AND THIS LINE
WAS USED TO COMPUTE TRACT ACREAGES. DNR GIS ACTIVE
MINING CLAIMS USES THE DNR GIS HYDROGRAPHY LINE AS THE
UPLAND BOUNDARY OF THE MINING CLAIMS. ACTUAL LOCATION
OF THE MINING CLAIMS SHOULD BE VERIFIED IN THE FIELD.

IMAGERY IS ALASKA MAPPED "BEST DATA LAYER", ACCESSED
THROUGH THE WMS FEED. SEE THE ALASKA MAPPED WEB SITE:
[HTTP://WWW.ALASKAMAPPED.ORG](http://www.alaskamapped.org) FOR MORE INFORMATION.



- LEGEND
- 3NM OFFSHORE BOUNDARY
 - - - DIGITIZED NOAA CHART COASTLINE
 - PROTRACTED ALIQUOT CORNERS
 - - - DNR GIS TOWNSHIP
 - - - DNR GIS SECTIONS
 - x x x DNR GIS ACTIVE MINING CLAIMS
 - MO 735
 - MO 1093
 - MO 1094
 - PRE 2011 OFFSHORE LEASE
 - ADL 17867 EAST & WEST TRACTS
 - 2011 NOME OFFSHORE LEASE
 - POTENTIAL OVERLAP WITH EXISTING CLAIMS

STATE OF ALASKA
DEPT. OF NATURAL RESOURCES
DIV. OF MINING, LAND
AND WATER
PRINT DATE: MARCH 14, 2012