










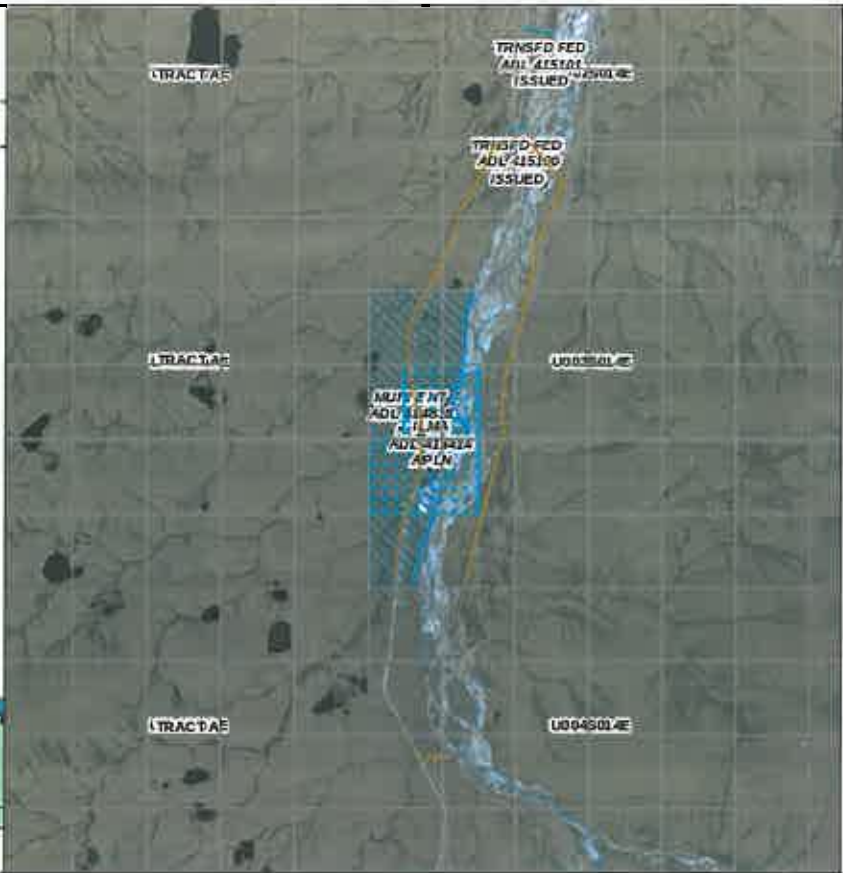
My Map
 Alaska Mapper
 Spherical Mercator WGS 84 - EPSG:3857

2 mi

- PLSS Sections
-  Federal Actions
-  Federal Actions
-  Management Agreement
-  Management Agreement
-  Municipal Entitlement
-  Municipal Tideland
- Survey Boundary
-  Survey Boundary
-  Survey Boundary
- Township



GRAPHIC ILLUSTRATION ONLY.
 SOURCE DOCUMENT REMAINS THE OFFICIAL RECORD.
 Date Created: Wednesday, March 26, 2014
 Created By: public



Case Detail

File Type: ADL File Number: 414838

See Township, Range, Section and Acreage? Yes

03/26/2014

Customer: 000182078 NORTH SLOPE BOROUGH ATTN: PLANNING DEPT.
 PO BOX 69
 BARROW AK 99723

Case Type: 603 MUNICIPAL ENTITLEMENT DNR Unit: 200 LAND MANAGEMENT

File Location: LWMCEN LWM CENTRAL OFFICE

Case Status: 50 ACTIVE

Status Date: 10/01/1990

Total Acres: 0.000

Date Initiated: 10/01/1990

Office of Primary Responsibility: LCO LAND-CENTRAL OFFICE

Last Transaction Date: 12/23/2004

Case Subtype: 6031 GENERAL GRANT LAND

Last Transaction: CHNGTEXT CHANGE LEGAL TEXT

Meridian: U Township: 003S Range: 014E Section: 17 Section Acres: 350
 350 MUNICIPAL SELECTION

Meridian: U Township: 003S Range: 014E Section: 18 Section Acres: 606
 606 MUNICIPAL SELECTION

Meridian: U Township: 003S Range: 014E Section: 19 Section Acres: 589
 589 MUNICIPAL SELECTION

Meridian: U Township: 003S Range: 014E Section: 20 Section Acres: 180
 180 MUNICIPAL SELECTION

Meridian: U Township: 003S Range: 014E Section: 29 Section Acres: 77
 77 MUNICIPAL SELECTION

Meridian: U Township: 003S Range: 014E Section: 30 Section Acres: 616
 616 MUNICIPAL SELECTION

Meridian: U Township: 003S Range: 014E Section: 31 Section Acres: 499
 499 MUNICIPAL SELECTION

Case Actions

Transaction: SEL SELECTION APPLICATION RECEIVED

Transaction Date: 10-01-1990

Time: 104637

SubSystem ID: CAS

Input Date: 02-08-1993

User: NRSCKZI

Terminal: NFAL

Transaction: INITIATE INITIATE CASE

Transaction Date: 10-01-1990

Time: 144433

SubSystem ID: CAS

Input Date: 08-19-1992

User: NRSCKZI

Terminal: NFAL

STATUS DATE

10-01-1990

LOCATION FROM

NCINFO

NRO LAND INFORMATION

LOCATION TO

NCJSUL

NRO JOE SULLIVAN

CASE STATUS

50

ACTIVE

OFFICE PRI RESP

LNO

LAND-NORTHERN REGI

CUSTOMER NUMBER

000182078

NORTH SLOPE BOROUGH

UNIT CODE

200

LAND MANAGEMENT

RELATIONSHIP CODE

10

OWNER

TOTAL ACRES

2917

U 003S 014E 18 Acres: 606

U 003S 014E 17 Acres: 350

U 003S 014E 19 Acres: 589

U 003S 014E 20 Acres: 180

U 003S 014E 30 Acres: 616

U 003S 014E 29 Acres: 077

U 003S 014E 31 Acres: 499

Transaction: ADDTEXT CHANGE LEGAL TEXT

Transaction Date: 10-01-1990	Time: 144600	SubSystem ID: CAS
Input Date: 08-19-1992	User: NRSCKZI	Terminal: NFAL

Transaction: ENT TOTAL ACREAGE ENTITLEMENT FOR MUNICIPALITY

Transaction Date: 10-01-1990	Time: 152313	SubSystem ID: CAS
Input Date: 12-07-1998	User: NRSCRRA	Terminal: X323

89,850 ACRES

Transaction: LOCSENT FILE LOCATION UPDATE SENT

Transaction Date: 08-04-1994	Time: 85255	SubSystem ID: CAS
Input Date: 08-04-1994	User: NRSCRRS	Terminal: NFAF

SENT FRM LOCATION	NCRRSM	NRO ROSELYNN SMITH
SENT TO LOCATION	SCDMY	SCR DICK MYLIUS

Transaction: LOCRECVD FILE LOCATION UPDATE RECEIVED

Transaction Date: 09-14-1994	Time: 154040	SubSystem ID: CAS
Input Date: 09-14-1994	User: NRSCRDO	Terminal: NAZ6

LOCATION RECVD AT	SCDMY	SCR DICK MYLIUS
-------------------	-------	-----------------

Transaction: CHNGCASE CHANGE CASE TYPE FOR AN EXISTING CASE

Transaction Date: 03-27-1996	Time: 120000	SubSystem ID: CAS
Input Date: 03-27-1996	User: BATCH	Terminal: BATC

OLD CASE TYPE	601	MUNICIPAL ENTITLEMEN
NEW CASE TYPE	603	MUNICIPAL ENTITLEMEN
OLD CASE STATUS	50	ACTIVE
NEW CASE STATUS	50	ACTIVE
OLD OFFICE	LNO	LAND-NORTHERN REGION
NEW OFFICE	LCO	LAND-CENTRAL OFFICE
NEW SPEC CODE	6031	GENERAL GRANT LAND

Transaction: ACRES TOTAL GROSS ACRES CONVEYED RESET

Transaction Date: 03-27-1996	Time: 120001	SubSystem ID: CAS
Input Date: 03-27-1996	User: BATCH	Terminal: BATC

OLD TOTAL ACRES:	2917	
------------------	------	--

Transaction: LOCRECVD FILE LOCATION UPDATE RECEIVED

Transaction Date: 03-27-1996	Time: 120005	SubSystem ID: CAS
Input Date: 03-27-1996	User: BATCH	Terminal: BATC

LOCATION RECVD AT	LWMCEN	LWM CENTRAL OFFICE
-------------------	--------	--------------------

Transaction: PD PRELIMINARY FINDING AND DECISION

Transaction Date: 09-12-1996	Time: 113953	SubSystem ID: CAS
Input Date: 12-23-2004	User: NRSCNAD	Terminal: X3JX

PRELIMINARY DECISION PROPOSES TO TRANSFER APPROXIMATELY 2366 ACRES
TO THE NSB AND DISSAPPROVE APPROXIMATELY 634 ACRES.

Transaction: ANGTITLE AK NATURAL GAS TITLE REVIEW REPORT

Transaction Date: 09-24-2001	Time: 93551	SubSystem ID: CAS
Input Date: 04-24-2002	User: NLMBATCH	Terminal: N123

FIRST TWN COMPLETE	09-24-2001	
LAST TWN COMPLETE	09-24-2001	

Transaction: TAPTITLE TAPS TITLE REVIEW REPORT

Transaction Date: 09-25-2001	Time: 103447	SubSystem ID: CAS
Input Date: 01-14-2002	User: NLMBATCH	Terminal: N123

FIRST TWN COMPLETE	09-25-2001	
LAST TWN COMPLETE	09-25-2001	

Transaction: COMMENTS COMMENTS

Transaction Date: 05-03-2002

Time: 131116

SubSystem ID: CAS

Input Date: 05-03-2002

User: BATCH

Terminal: X123

LOADED CASE SUBTYPE HEADER TEXT.

Legal Description

*10-1-90 ***** SELECTION LEGAL DESCRIPTION ******

*SECTIONS 18 AND 19 AND THOSE PORTIONS OF SECTIONS 17, 20, 29, 30
AND 31 LYING WEST OF THE SAGAVANIRKTOK RIVER, TOWNSHIP 3 SOUTH,
RANGE 14 EAST, UMIAT MERIDIAN, CONTAINING 2917 ACRES.*

*9-12-96 ***** PRELIMINARY FINDING AND DECISION LEGAL DESCRIPTION ******

LANDS APPROVED FOR TRANSFER TO THE NORTH SLOPE BOROUGH:

T. 3S., R. 14E., UM

*SEC. 17: THOSE PORTIONS LYING WEST OF THE SAGAVANIRKTOK RIVER,
EXCLUDING TAPS RIGHT-OF-WAY ADL 63574 INCLUDING SPUR
DIKE NO. 7 AT STATION 4140+05, SPUR DIKE NO. 6 AT
STATION 4163+79 AND SPUR DIKE NO. 5 AT STATION 4184+
90.*

*SEC. 18: ALL, EXCLUDING 10 ACRES IN UNNAMED LAKE, DALTON HWY
ROW, PIPELINES ADL 403427 AND 413342 AND TAPS ROW
ADL 63574 INCLUDING FUEL GAS LINE RIGHT-OF-WAY WHERE
IT DEVIATES FROM THE MAINLINE TAPS R/W.*

*SEC. 19: ALL, EXCLUDING 30 ACRES IN UNNAMED LAKE, ILMA ADL
415414, DALTON HIGHWAY ROW AND PIPELINES ADL 403427
AND 413342, AND TAPS RIGHT-OF-WAY ADL 63574 INCLUDING
FUEL GAS LINE RIGHT-OF-WAY WHERE IT DEVIATES FROM THE
MAINLINE TAPS R/W.*

*SEC. 20: THOSE PORTIONS LYING WEST OF THE SAGAVANIRKTOK RIVER,
EXCLUDING ILMA ADL 415414 PLUS TAPS RIGHT-OF-WAY ADL
63574 INCLUDING SPUR DIKE NO. 4 AT STATION 4199+46,
SPUR DIKE NO. 3 AT STATION 4218+28 AND SPUR DIKE NO.
2 AT STATION 4235+43.*

*SEC. 29: THOSE PORTIONS LYING WEST OF THE SAGAVANIRKTOK RIVER,
EXCLUDING ILMA ADL 415414 AND TAPS RIGHT-OF-WAY ADL
63574 INCLUDING SPUR DIKE NO. 1 AT STATION 4256+98.*

*SEC. 30: THOSE PORTIONS LYING WEST OF THE SAGAVANIRKTOK RIVER,
EXCLUDING ILMA ADL 415414, DALTON HIGHWAY ROW AND
PIPELINES ADL 403427 AND 413342 PLUS TAPS RIGHT-OF-
WAY 63574 INCLUDING FUEL GAS LINE RIGHT-OF-WAY WHERE
IT DEVIATES FROM THE MAINLINE TAPS R/W.*

*SEC. 31: THOSE PORTIONS LYING WEST OF THE SAGAVANIRKTOK RIVER,
EXCLUDING DALTON HIGHWAY ROW AND PIPELINES ADL 403427
AND 413342 AND TAPS RIGHT-OF-WAY 63574 INCLUDING FUEL
GAS LINE RIGHT-OF-WAY WHERE IT DEVIATES FROM THE MAIN
LINE TAPS R/W.*

CONTAINING 2,366 ACRES, MORE OR LESS.

SUBJECT TO R/W F23303 AND R/W F86923.

*LAND DISAPPROVED FOR TRANSFER TO THE NORTH SLOPE BOROUGH:
THE AREA COVERED BY THE ILMA AS SHOWN ON MAP IDENTIFIED AS HAPPY
VALLEY AIRSTRIP PROPERTY PLAN TO BE TRANSFERRED TO DOT/PF, DALTON
HIGHWAY AND THE PIPELINES ARE DISAPPROVED.*

CONTAINING APPROXIMATELY 634 ACRES, MORE OR LESS.

End of Case Detail

Case Detail

File Type: ADL File Number: 415414

See Township, Range, Section and Acreage? Yes

03/26/2014

Customer: 000154292 DEPARTMENT OF TRANSPORTATION AND PUBLIC FACILITIES
 2301 PEGER ROAD
 FAIRBANKS AK 99709

Case Type: 591 MANAGEMENT AGREEMENT DNR Unit: 200 LAND MANAGEMENT
 File Location: NRO NRO LAND
 Case Status: 11 APPLICATION COMPLETE Status Date: 11/25/1994
 Total Acres: 1500.000 Date Initiated: 11/25/1994
 Office of Primary Responsibility: LSC LAND-SOUTHCNTRL REG
 Last Transaction Date: 11/07/2013 Case Subtype: 9002 ILMA
 Last Transaction: FILE SEE OTHER ASSOCIATED FILE

Meridian: U Township: 003S Range: 014E Section: 19 Section Acres: 0
 Meridian: U Township: 003S Range: 014E Section: 20 Section Acres: 0
 Meridian: U Township: 003S Range: 014E Section: 29 Section Acres: 0
 Meridian: U Township: 003S Range: 014E Section: 30 Section Acres: 0

Case Actions

Transaction: INITIATE INITIATE CASE

Transaction Date: 11-25-1994 Time: 91254 SubSystem ID: CAS
 Input Date: 12-02-1994 User: NRSCSMA Terminal: NFA1
 STATUS DATE 11-25-1994
 LOCATION FROM NCINFO NRO LAND INFORMATION
 LOCATION TO NCOPER NRO OPERATIONS SEC
 CASE STATUS 11 APPLICATION RECEIVED
 OFFICE PRI RESP LNO LAND-NORTHERN REGI
 SPECIAL CODE 9002 ILMA
 CUSTOMER NUMBER 000154292 DIV D&C ITR REGION,D
 UNIT CODE 200 LAND MANAGEMENT
 RELATIONSHIP CODE 10 OWNER
 TOTAL ACRES 1500
 F 003S 014E 19
 F 003S 014E 20
 F 003S 014E 30
 F 003S 014E 29

Transaction: AP APPLICATION RECEIVED

Transaction Date: 11-25-1994 Time: 133716 SubSystem ID: CAS
 Input Date: 11-28-1994 User: NRSCCGA Terminal: NFA1
 OPERATION AND MAINTENANCE OF A PUBLIC AIRPORT, HELIPORT AND MATERIAL
 SOURCE. (HAPPY VALLEY AREA)

Transaction: ADDTEXT CHANGE LEGAL TEXT

Transaction Date: 11-25-1994 Time: 133753 SubSystem ID: CAS
 Input Date: 11-28-1994 User: NRSCCGA Terminal: NFA1

Transaction: COMMENTS COMMENTS

Transaction Date: 11-30-1994 Time: 154400 SubSystem ID: CAS
 Input Date: 11-30-1994 User: NRSCRRS Terminal: NFA1

THIS ILMA REQUIRES A 30-DAY ACMP REVIEW. DAY 1 IS 12/1/94. COMMENTS AR

E DUE 12/18/94.

Transaction: COMMENTS COMMENTS

Transaction Date: 12-01-1994 Time: 144829 SubSystem ID: CAS
 Input Date: 12-01-1994 User: NRSCSMA Terminal: NFA1
 ACMP REVIEW SENT OUT; COMMENT DEADLINE 12/19/94; PROPOSED CONSISTENCY
 DETERMINATION DUE 12/27/94

Transaction: COMMENTS COMMENTS

Transaction Date: 12-02-1994 Time: 140249 SubSystem ID: CAS
 Input Date: 12-02-1994 User: NRSCSMA Terminal: NFA1
 ILMA NOT A DISPOSAL OF STATE'S INTEREST & NO CHANGE IN ACTIVITY;
 ACMP REVIEW NOT NEEDED AT THIS TIME

Transaction: COMMENTS COMMENTS

Transaction Date: 12-13-1994 Time: 133935 SubSystem ID: CAS
 Input Date: 01-17-1995 User: NRSCSMA Terminal: NFA1
 SENT TO DICK MYLIUS, MUNICIPAL ENTITLEMENT SECTION, FOR
 ADJUDICATION

Transaction: ANGTITLE AK NATURAL GAS TITLE REVIEW REPORT

Transaction Date: 09-24-2001 Time: 93556 SubSystem ID: CAS
 Input Date: 04-24-2002 User: NLMBATCH Terminal: N123
 FIRST TWN COMPLETE 09-24-2001
 LAST TWN COMPLETE 09-24-2001

Transaction: TAPTITLE TAPS TITLE REVIEW REPORT

Transaction Date: 09-25-2001 Time: 103449 SubSystem ID: CAS
 Input Date: 01-14-2002 User: NLMBATCH Terminal: N123
 FIRST TWN COMPLETE 09-25-2001
 LAST TWN COMPLETE 09-25-2001

Transaction: LOCSNT FILE LOCATION UPDATE SENT

Transaction Date: 08-02-2007 Time: 152347 SubSystem ID: CAS
 Input Date: 08-02-2007 User: NRSCGGA Terminal: X3U4
 SENT FRM LOCATION LWMCEN LWM CENTRAL OFFICE
 SENT TO LOCATION NRO NRO LAND

Transaction: LOCRECVD FILE LOCATION UPDATE RECEIVED

Transaction Date: 03-09-2010 Time: 91547 SubSystem ID: CAS
 Input Date: 03-09-2010 User: NRSCNKI Terminal: X5JK
 LOCATION RECVD AT NRO NRO LAND

Transaction: SUMCHG SUMMARY RECORD DATA CHANGED/CORRECTED

Transaction Date: 12-09-2010 Time: 103240 SubSystem ID: CAS
 Input Date: 12-09-2010 User: BATCH Terminal: X432
 OFF PRIM RESPNS LSC LAND-SOUTHCNTRL REG
 FOR STANDARDIZATION ALL CASES WITH AN OPR OF LCO CHANGED TO LSC

Transaction: ADJAGN ADJUDICATOR ASSIGNMENT

Transaction Date: 09-13-2011 Time: 134750 SubSystem ID: CAS
 Input Date: 09-13-2011 User: BATCH Terminal: X715
 ADJUDICATOR USER ID PLSCROEP

Transaction: CCN CUSTOMER CHANGED NAME

Transaction Date: 01-15-2013 Time: 142829 SubSystem ID: CAS
 Input Date: 01-15-2013 User: NRSCSMA Terminal: X57W
 NEW NAME: DEPARTMENT OF TRANSPORTATION AND PUBLIC FACILITIES
 OLD NAME: DEPARTMENT OF TRANSPORTATION & PUBLIC FACILITIES

Transaction: FILE SEE OTHER ASSOCIATED FILE

Transaction Date: 11-06-2013	Time: 110133	SubSystem ID: CAS
Input Date: 11-07-2013	User: NCSCFILE	Terminal: X5FR
ASSOC FILE TYPE	ADL	ALASKA DIV OF LANDS
ASSOC FILE NUMBER	420028	

Transaction: FILE SEE OTHER ASSOCIATED FILE

Transaction Date: 11-07-2013	Time: 133249	SubSystem ID: CAS
Input Date: 11-07-2013	User: NCSCFILE	Terminal: X5FR
ASSOC FILE TYPE	ADL	ALASKA DIV OF LANDS
ASSOC FILE NUMBER	420029	

Legal Description

WITHIN SECTIONS 19,20,29, AND 30, T003S, R014E, UMIAT MERIDIAN.

End of Case Detail