













**My Map**  
 Alaska Mapper  
 Spherical Mercator WGS 84 - EPSG:3857

1 mi

-  PLSS Sections
-  Federal Actions
-  Federal Actions
-  Management Agreement
-  Management Agreement
-  Municipal Entitlement
-  Municipal Tideland
-  Survey Boundary
-  Survey Boundary
-  Survey Boundary
-  Township




GRAPHIC ILLUSTRATION ONLY.  
 SOURCE DOCUMENT REMAINS THE OFFICIAL RECORD.  
 Date Created: Wednesday, March 26, 2014  
 Created By: public

**Alaska DNR Case Detail**

**File Type:** ADL      **File Number:** 414835

See Township, Range, Section and Acreage?  Yes  No

[ [New Search](#) ]

**File:** ADL 414835



Lite

Search for Status Plat Updates

As of 03/26/2014

**Customer:** 000182078      NORTH SLOPE BOROUGH ATTN: PLANNING DEPT.  
 PO BOX 69  
 BARROW AK 99723

**Case Type:** 603 MUNICIPAL ENTITLEMENT      **DNR Unit:** 200 LAND MANAGEMENT

**File Location:** LWMCEN LWM CENTRAL OFFICE

**Case Status:** 50 ACTIVE

**Status Date:** 10/01/1990

**Total Acres:** 0.000

**Date Initiated:** 10/01/1990

**Office of Primary Responsibility:** LCO LAND-CENTRAL OFFICE

**Last Transaction Date:** 09/21/2001

**Case Subtype:** 6031 GENERAL GRANT LAND

**Last Transaction:** TAPITITLE TAPS TITLE REVIEW REPORT

**Meridian:** U    **Township:** 004N    **Range:** 014E    **Section:** 03    **Section Acres:** 448    Search Plats  
 8 MUNICIPAL SELECTION

440 RELINQUISHED

**Meridian:** U    **Township:** 004N    **Range:** 014E    **Section:** 04    **Section Acres:** 640  
 160 MUNICIPAL SELECTION

480 RELINQUISHED

**Meridian:** U    **Township:** 004N    **Range:** 014E    **Section:** 09    **Section Acres:** 640  
 640 MUNICIPAL SELECTION

**Meridian:** U    **Township:** 004N    **Range:** 014E    **Section:** 10    **Section Acres:** 352  
 52 MUNICIPAL SELECTION

300 RELINQUISHED

**Meridian:** U    **Township:** 004N    **Range:** 014E    **Section:** 15    **Section Acres:** 320  
 320 RELINQUISHED

**Meridian:** U    **Township:** 004N    **Range:** 014E    **Section:** 16    **Section Acres:** 630  
 630 RELINQUISHED

**Meridian:** U    **Township:** 004N    **Range:** 014E    **Section:** 21    **Section Acres:** 620  
 620 RELINQUISHED

**Meridian:** U    **Township:** 004N    **Range:** 014E    **Section:** 22    **Section Acres:** 480  
 480 RELINQUISHED

**Meridian:** U    **Township:** 004N    **Range:** 014E    **Section:** 23    **Section Acres:** 80  
 80 RELINQUISHED

**Meridian:** U    **Township:** 004N    **Range:** 014E    **Section:** 26    **Section Acres:** 400  
 400 RELINQUISHED

**Meridian:** U    **Township:** 004N    **Range:** 014E    **Section:** 27    **Section Acres:** 640  
 640 RELINQUISHED

**Meridian:** U    **Township:** 004N    **Range:** 014E    **Section:** 28    **Section Acres:** 640  
 640 RELINQUISHED

**Case Actions**

**Transaction:** SBL SELECTION APPLICATION RECEIVED

**Transaction Date:** 10-01-1990

**Time:** 104553

**SubSystem ID:** CAS

**Input Date:** 02-08-1993

**User:** NRSCKZI

**Terminal:** NFAL

**Transaction:** INITIATE INITIATE CASE

**Transaction Date:** 10-01-1990

**Time:** 143714

**SubSystem ID:** CAS

**Input Date:** 07-27-1992

**User:** NRSCKZI

**Terminal:** NFAL

**STATUS DATE**

10-01-1990

**LOCATION FROM**

NCINFO

NRO LAND INFORMATION

LOCATION TO	NCJSUL	NRO JOE SULLIVAN
CASE STATUS	50	ACTIVE
OFFICE PRI RESP	LNO	LAND-NORTHERN REGI
CUSTOMER NUMBER	000182078	NORTH SLOPE BOROUGH
UNIT CODE	200	LAND MANAGEMENT
RELATIONSHIP CODE	10	OWNER
TOTAL ACRES	4450	
U 004N 014E 04 Acres: 640		
U 004N 014E 03 Acres: 448		
U 004N 014E 09 Acres: 640		
U 004N 014E 10 Acres: 320		
U 004N 014E 16 Acres: 630		
U 004N 014E 15 Acres: 320		
U 004N 014E 21 Acres: 620		
U 004N 014E 22 Acres: 480		
Transaction: ADDTEXT CHANGE LEGAL TEXT		
Transaction Date: 10-01-1990	Time: 144132	SubSystem ID: CAS
Input Date: 07-27-1992	User: NRSCKZI	Terminal: NFAL
Transaction: ENT TOTAL ACREAGE ENTITLEMENT FOR MUNICIPALITY		
Transaction Date: 10-01-1990	Time: 151854	SubSystem ID: CAS
Input Date: 12-07-1998	User: NRSCRRA	Terminal: X323
89,850 ACRES		
Transaction: ADDLAND ADD LAND SECTIONS TO CASE		
Transaction Date: 10-01-1990	Time: 161619	SubSystem ID: CAS
Input Date: 10-25-1993	User: NRSCNWE	Terminal: NFA6
THIS LAND IS	Y	PART OF ORIGINAL CAS
NEW TOTAL ACRES	5890	
U 004N 014E 23 Acres: 080		
U 004N 014E 28 Acres: 640		
U 004N 014E 27 Acres: 640		
U 004N 014E 26 Acres: 400		
MAP SUBMITTED WITH SECTIONS SHOWN, BUT APLN WAS NOT SUBMITTED.		
APLN AMENDED BY NRO BY LETTER DATED 10-25-1993.		
Transaction: PD PROPOSED DECISION		
Transaction Date: 11-14-1995	Time: 80715	SubSystem ID: CAS
Input Date: 11-17-1995	User: NRSCRDO	Terminal: XDof
Transaction: SUMCHG SUMMARY RECORD DATA CHANGED/CORRECTED		
Transaction Date: 11-14-1995	Time: 152505	SubSystem ID: CAS
Input Date: 11-16-1995	User: NRSCRDO	Terminal: XD5H
APPROVE 5383 ACRES; DISAPPROVE 507.		
Transaction: CHNGCASE CHANGE CASE TYPE FOR AN EXISTING CASE		
Transaction Date: 03-27-1996	Time: 120000	SubSystem ID: CAS
Input Date: 03-27-1996	User: BATCH	Terminal: BATC
OLD CASE TYPE	601	MUNICIPAL ENTITLEMEN
NEW CASE TYPE	603	MUNICIPAL ENTITLEMEN
OLD CASE STATUS	50	ACTIVE
NEW CASE STATUS	50	ACTIVE
OLD OFFICE	LNO	LAND-NORTHERN REGION
NEW OFFICE	LCO	LAND-CENTRAL OFFICE
NEW SPEC CODE	6031	GENERAL GRANT LAND
Transaction: LOCRCVD FILE LOCATION UPDATE RECEIVED		
Transaction Date: 03-27-1996	Time: 120005	SubSystem ID: CAS
Input Date: 03-27-1996	User: BATCH	Terminal: BATC
LOCATION RECVD AT	LWMCEN	LWM CENTRAL OFFICE
Transaction: REL RELINQUISHED		
Transaction Date: 04-14-1998	Time: 150808	SubSystem ID: CAS

*Input Date:* 04-14-1998                      *User:* NRSCRRA                      *Terminal:* X2UD  
 NSB RELINQUISHES 5,030 AC. REMAINING SEL CONSISTS OF ASLS 86-114,  
 SE1/4 IN SEC 4 AND ALL IN SEC 9.  
 Transaction: ANGTITLE AK NATURAL GAS TITLE REVIEW REPORT  
*Transaction Date:* 09-20-2001                      *Time:* 93551                      *SubSystem ID:* CAS  
                   *Input Date:* 04-24-2002                      *User:* NLMBATCH                      *Terminal:* N123  
                   FIRST TWN COMPLETE                      09-20-2001  
                   LAST TWN COMPLETE                      09-20-2001  
 Transaction: TAPTITLE TAPS TITLE REVIEW REPORT  
*Transaction Date:* 09-21-2001                      *Time:* 103446                      *SubSystem ID:* CAS  
                   *Input Date:* 01-14-2002                      *User:* NLMBATCH                      *Terminal:* N123  
                   FIRST TWN COMPLETE                      09-21-2001  
                   LAST TWN COMPLETE                      09-21-2001  
 Transaction: COMMENTS COMMENTS  
*Transaction Date:* 05-03-2002                      *Time:* 131116                      *SubSystem ID:* CAS  
                   *Input Date:* 05-03-2002                      *User:* BATCH                      *Terminal:* X123  
 LOADED CASE SUBTYPE HEADER TEXT.

**Legal Description**

10-01-90 \*\*\*SELECTION LEGAL DESCRIPTION\*\*\*  
 TOWNSHIP 4 NORTH, RANGE 14, EAST, UMIAT MERIDIAN  
 SECTIONS 4, 9, 16, 21,  
 AND THOSE PORTIONS OF SECTIONS 3, 10, 15 AND 22 LYING WEST  
 OF THE SAGAVANIRKTOK RIVER,  
 CONTAINING APPROX 4,450 ACRES.

10-25-93 \*\*\*ADDITIONAL SELECTION\*\*\*  
 APPLICATION AMENDED TO REFLECT SECTIONS ON MAP  
 SUBMITTED WITH THE APPLICATION ON 10-01-1990:

SECTIONS 23 AND 26 WEST OF THE SAGAVANIRKTOK RIVER, AND SECTIONS  
 27 AND 28 (ALL), IN TOWNSHIP 4 NORTH, RANGE 14 EAST, UMIAT MERIDIAN.

NEW TOTAL ACRES EQUALS APPROXIMATELY 5,890 ACRES.

04-14-98 \*\*\*RELINQUISHED LEGAL DESCRIPTION\*\*\*  
 TOWNSHIP 4 NORTH, RANGE 14 EAST, UMIAT MERIDIAN  
 SEC 3: PORTION WEST OF SAG RIVER EXCEPT ASLS 86-114  
 SEC 4: W1/2, NE1/4  
 SEC 10: PORTION WEST OF SAG RIVER EXCEPT ASLS 86-114  
 SEC 15: PORTION WEST OF SAG RIVER  
 SEC 16: ALL  
 SEC 21: ALL  
 SEC 22: PORTION WEST OF SAG RIVER  
 SEC 23: PORTION WEST OF SAG RIVER  
 SEC 26: PORTION WEST OF SAG RIVER  
 SEC 27: ALL  
 SEC 28: ALL  
 CONTAINING 5,030 ACRES, MORE OR LESS.

REMAINING SELECTION IS 860 ACRES, MORE OR LESS.

**End of Case Detail**

Department of Natural Resources  
550 W. 7th Ave, Suite 1260, Anchorage, AK 99501-3557  
Phone: 907-269-8400 || Fax: 907-269-8901 || TTY: 907-269-8411

State of Alaska || © 2010 || [Webmaster](#)

**Case Detail**

File Type: ADL File Number: 415408

See Township, Range, Section and Acreage? Yes

03/26/2014

Customer: 000011575

DOTPF

2301 PEGER RD 2301 PEGAR ROAD

FAIRBANKS AK 99709

Case Type: 591 MANAGEMENT AGREEMENT

DNR Unit: 200 LAND MANAGEMENT

File Location: NRO NRO LAND

Case Status: 11 APPLICATION COMPLETE

Status Date: 11/10/1994

Total Acres: 3.600

Date Initiated: 11/10/1994

Office of Primary Responsibility: LSC LAND-SOUTHCNTRL REG

Last Transaction Date: 09/13/2011

Case Subtype: 9002 ILMA

Last Transaction: ADJAGN ADJUDICATOR ASSIGNMENT

Meridian: U Township: 004N Range: 014E Section: 09 Section Acres: 3

**Case Actions**

Transaction: INITIATE INITIATE CASE

Transaction Date: 11-10-1994

Time: 104532

SubSystem ID: CAS

Input Date: 11-14-1994

User: NRSCCGA

Terminal: NFAF

STATUS DATE

11-10-1994

LOCATION FROM

NCINFO

NRO LAND INFORMATION

LOCATION TO

NCOPER

NRO OPERATIONS SEC

CASE STATUS

11

APPLICATION RECEIVED

OFFICE PRI RESP

LNO

LAND-NORTHERN REGI

SPECIAL CODE

9002

ILMA

CUSTOMER NUMBER

000011575

DEPARTMENT OF TRANSP

UNIT CODE

200

LAND MANAGEMENT

RELATIONSHIP CODE

10

OWNER

TOTAL ACRES

3.600000

U 004N 014E 09 Acres: 003

Transaction: AP APPLICATION RECEIVED

Transaction Date: 11-10-1994

Time: 104611

SubSystem ID: CAS

Input Date: 11-14-1994

User: NRSCCGA

Terminal: NFAF

MAINTENANCE STATION AT FRANKLIN BLUFFS PAD.

Transaction: ADDTEXT CHANGE LEGAL TEXT

Transaction Date: 11-10-1994

Time: 104657

SubSystem ID: CAS

Input Date: 11-14-1994

User: NRSCCGA

Terminal: NFAF

Transaction: COMMENTS COMMENTS

Transaction Date: 11-10-1994

Time: 104823

SubSystem ID: CAS

Input Date: 11-14-1994

User: NRSCCGA

Terminal: NFAF

DOT/PF, NORTHERN REGION.

Transaction: COMMENTS COMMENTS

Transaction Date: 11-30-1994

Time: 154853

SubSystem ID: CAS

Input Date: 11-30-1994

User: NRSCRRS

Terminal: NFAF

THIS ILMA REQUIRES A 30-DAY ACMP REVIEW. DAY 1 IS 12/1/94. COMMENTS

ARE DUE 12/18/94.

Transaction: COMMENTS COMMENTS

Transaction Date: 12-01-1994                      Time: 144729                      SubSystem ID: CAS  
     Input Date: 12-01-1994                      User: NRSCSMA                      Terminal: NFA1  
 ACMP REVIEW SENT OUT; COMMENT DEADLINE 12/19/94; PROPOSED  
 CONSISTENCY DETERMINATION DUE 12/27/94

Transaction: COMMENTS    COMMENTS

Transaction Date: 12-02-1994                      Time: 140330                      SubSystem ID: CAS  
     Input Date: 12-02-1994                      User: NRSCSMA                      Terminal: NFA1  
 ACMP PUBLIC NOTICE PREMATURE; WILL BE CONDUCTED SIMULTANEOUSLY  
 WITH .945 AFTER PF&D IS EXECUTED

Transaction: COMMENTS    COMMENTS

Transaction Date: 12-13-1994                      Time: 133957                      SubSystem ID: CAS  
     Input Date: 01-17-1995                      User: NRSCSMA                      Terminal: NFA1  
 SENT TO DICK MYLIUS, MUNICIPAL ENTITLEMENT SECTION, FOR  
 ADJUDICATION

Transaction: LOCSNT    FILE LOCATION UPDATE SENT

Transaction Date: 01-17-1995                      Time: 133857                      SubSystem ID: CAS  
     Input Date: 01-17-1995                      User: NRSCSMA                      Terminal: NFA1  
 SENT FRM LOCATION                      NCSMAL                      NRO SUSAN MALEN  
 SENT TO LOCATION                      SCDMY                      SCR DICK MYLIUS

Transaction: ANGTITLE    AK NATURAL GAS TITLE REVIEW REPORT

Transaction Date: 09-20-2001                      Time: 93556                      SubSystem ID: CAS  
     Input Date: 04-24-2002                      User: NLMBATCH                      Terminal: N123  
 FIRST TWN COMPLETE                      09-20-2001  
 LAST TWN COMPLETE                      09-20-2001

Transaction: TAPTITLE    TAPS TITLE REVIEW REPORT

Transaction Date: 09-21-2001                      Time: 103449                      SubSystem ID: CAS  
     Input Date: 01-14-2002                      User: NLMBATCH                      Terminal: N123  
 FIRST TWN COMPLETE                      09-21-2001  
 LAST TWN COMPLETE                      09-21-2001

Transaction: LOCRECVD    FILE LOCATION UPDATE RECEIVED

Transaction Date: 06-21-2005                      Time: 160921                      SubSystem ID: CAS  
     Input Date: 06-21-2005                      User: NRSCGSC                      Terminal: X29F  
 LOCATION RECVD AT                      NRADJ7                      NRO KERRY WALSH

Transaction: LOCRECVD    FILE LOCATION UPDATE RECEIVED

Transaction Date: 01-23-2006                      Time: 110145                      SubSystem ID: CAS  
     Input Date: 01-23-2006                      User: BATCH                      Terminal: X222  
 LOCATION RECVD AT                      NRO                      NRO LAND  
 CHANGE DISCONTINUED NRO LOCATE CODES TO GENERIC

Transaction: SUMCHG    SUMMARY RECORD DATA CHANGED/CORRECTED

Transaction Date: 12-09-2010                      Time: 103237                      SubSystem ID: CAS  
     Input Date: 12-09-2010                      User: BATCH                      Terminal: X432  
 OFF PRIM RESPNS                      LSC                      LAND-SOUTHCNTRL REG  
 FOR STANDARDIZATION ALL CASES WITH AN OPR OF LCO CHANGED TO LSC

Transaction: ADJAGN    ADJUDICATOR ASSIGNMENT

Transaction Date: 09-13-2011                      Time: 134749                      SubSystem ID: CAS  
     Input Date: 09-13-2011                      User: BATCH                      Terminal: X715  
 ADJUDICATOR USER ID                      PLSCROEP

### Legal Description

*WITHIN SECTION 9, T004N, R014E, UMIAT MERIDIAN.*

**End of Case Detail**